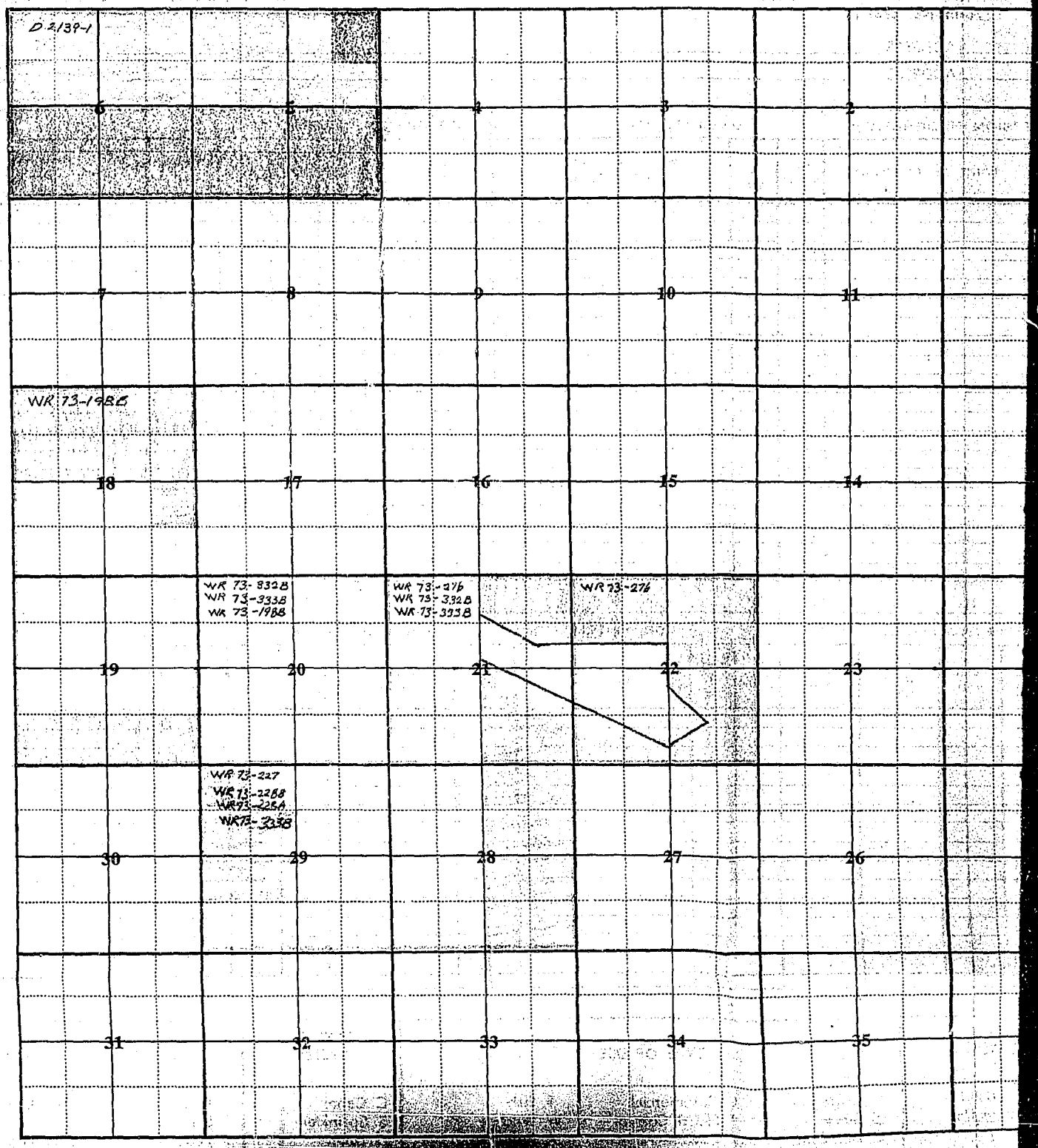

Photo Numbers:



Remarks: FOR MORE U.S.A. OWNERSHIP SEE OWNERSHIP SHEET
DECREES ARE NOT PLATTED EXCEPT D2139-1

* * D2319-1 HAS BEEN CALLED V. THE DECREE CALLS FOR USE IN SECTIONS 5 & 6 BUT THERE IS NO EVIDENCE THAT THIS DECREE IS BEING USED THERE. HOWEVER, IN SECTIONS 7 & 8 THERE COULD HAVE BE USE OF THE DECREE IN THIS AREA. THE ONLY LAND OWNED IN THE AREA IS OWNED BY DONOVAN AND THIS LIES IN THE N2 OF SECTIONS 5 & 6. ON THE LAND THERE IS ALREADY A W.R. WHICH IS TIED TO THE AREA. THIS IS A DECREE ALLOWING AND APPROPRIATION - D.A.A.
P.O.D on French Gulch Also Known as N.FK Colorado Cr.

* THE WATER RIGHTS LISTED FOR MAIDEN CR. (NOT DECREED W.R.'S) MUST BE FOR FLOOD WATERS ONLY - OR AN INFERIOR "TYPE" OF WATER RIGHT. MAIDEN CR. WAS DECREED IN 1910. TO HAVE A "VALID" WATER RIGHT ONE WOULD HAVE TO HAVE FILED FOR A DECREE ALLOWING AN APPROPRIATION.

Pollution Information

COUNTY BEAVERHEAD

PLAT NO. 125 TWP 11S RGE 13W

WATER RESOURCES I

Form No

LEGAL LAND OWNER STATE ADDR

OPERATOR L.C. LIVESTOCK (LES SAUNDER) ADDR

	A	B	C	D	E	F	G	H	I
	WATER RIGHT INFORMATION					WATER SUPPLY INFORMATION		DIVERSION INFOR	
	TYPE OF WATER RIGHT	APP. NO. DECREE NO.	NAME OF APPROPRIATOR	DATE OF PRIORITY	MULTI-USER	SOURCE OF WATER	AMOUNT RECORDED OR CLAIMED	TYPE OF DIVERSION	POINT OF
*	A	WR 73-276	WILLIAM GERRARD	6-15-1916	3	N.FK. OF MAIDEN CR.	2CFS		
*	A	WR 73-332B -333A	A.S. JOHNSON, "ETAL"	6-22-1935	3	N.FK. OF MAIDEN CR.	16CFS		
*	A	WR 73-227	AMANDA WYATT	10-30-1919	3	N.FK. OF MAIDEN CR.	1CFS		
* SURFACE WATER	A	WR 73-228B	AMANDA WYATT	10-30-1919	3	UN. LAKE	2CFS		
*	A	WR 73-228A	AMANDA WYATT	10-30-1919	3	S.FK. OF MAIDEN CR.	6CFS		
*	A	WR 73-333B	A.S. JOHNSON, "ETAL"	7-6-1935	3	N.FK. OF MAIDEN CR.	16CFS		
*	A	WR 73-347B -348A	MAIDEN CREEK PLACERS	6-15-1940	1	S.FK. OF MAIDEN CR.	16CFS		
	D	129252	C.A. BURDEN & EDGAR FERRIS	10-10-1903	3	HORSE PRAIRIE CR.	178MI	G	12S13W05
				5-15-1907	3	" " "	134MI		
	D	1292-42	A.C. GRUWELL	5-1-1901	3	MAIDEN CR.	40MI	G	11S13W28
				10-16-1903	3	" " "	68MI		
				5-20-1906	3	DRY GULCH CR.	40MI		

1 2 3 4 5 6 7 8 9 10

Pollution Information

36

SOURCES INVENTORY SURVEY
Form No. WRI-1

DATE CHECKED 9/28/72
BY Jim Kindle

ADDRESS
ADDRESS GRANT, MONT.

I	J	K	L	M	N	O	P	Q	R	S	T
ON INFORMATION	USE INFORMATION			IRRIGATION INFORMATION				ACREAGES			
POINT OF DIVERSION	USE STATUS	TYPE OF USE	PLACE OF INTENDED OR ACTUAL USE	NAME OF SYSTEM	TYPE OF SYSTEM	TYPE OF PROJECT	TYPE OF IRR.	IRRIGATED ACREAGE	POTENTIAL IRR. UNDER PRESENT FACILITIES	COUNTY CODE	BASIN CODE
	N									BE	41A
	V	M								BE	41A
	N									BE	41A
	N									BE	41A
	V									BE	41A
	V	M								BE	41A
	V	M								BE	41A
13W05BCB	I	I	11S13W31AC2	L.C. LIVESTOCK	C	P	R1			BE	41A
			" " 31DDC	DITCH							
13W28CAC	I	I	11S13W28CBB	L.C. LIVESTOCK	C	P	R2			BE	41A
	V		28BC2	DITCH							

10	11	12	13	14	15	16		17	18	19	20	21	22	23
LETE ON WELLS ONLY)			USE INFORMATION					IRRIGATION INFORMATION			ACREAGES			
TOTAL DEPTH	STATIC WATER LEVEL	COMPLETION DATE	USE STATUS	TYPE OF USE	PLACE OF USE	FIELD CHECKED YES.	FIELD CHECKED NO	NAME OF SYSTEM	TYPE OF SYSTEM	TYPE OF IRR.	IRRIGATED ACREAGE	POTENTIAL IRR. UNDER PRESENT FACILITIES	COUNTY CODE	BASIN CODE

TATUS	TYPE OF USE			TYPE OF SYSTEM	TYPE OF PROJECT	TYPE OF IRRIGATION
	I Irrigation S Stock D Domestic U Municipal Mining	C Commercial T Flood Control P Power R Recreation N Navigation	F Fish W Wildlife A Pollution Abatement X Misc.	C Canal S Sprinkler D Dike X Other	P Private S State F Federal C Ditch Company D Irrigation District X Other	R1 Regular Adequate R2 Regular Inadequate F Flood

ON FROM: LES SAUNDER

6	5	4	3	2	1
7	8	9	10	11	12
18	17	16	15	14	13
19	20	21	22	23	24
30	29	28	27	26	25
31	32	33	34	35	36

WR 73-348A
WR 73-332B
WR 73-333B

WR 73-276
WR 73-336B
WR 73-332B

WR 73-276

WR 73-339B
WR 73-127
WR 73-228A
WR 73-228B

Photo Numbers: 7B-175, 8B-12, 7B-177, 8B-14

Remarks: DECREES ARE NOT PLATTED

OF THE WATER RIGHTS THAT ARE VALID. THESE RIGHTS WERE CALLED VALID BECAUSE THE P.O.D.'S IN THE WATER RIGHT CAME CLOSE TO T.O.D.'S P.O.D.'S. MOST OF THE ~~WATER~~ RIGHTS ARE FOR PLACER MINING. THERE ARE A LOT OF T.O.D.'S WHOSE ~~[illegible]~~ WAS SUCH. AS TO WHETHER THESE RIGHTS ARE ACTUALLY MATCHED WITH ~~THOSE~~ I DO NOT KNOW. THEY ARE CLOSE AND THE ONES THAT ARE AS SUCH WERE LABELED V FOR THE AREA THEY MIGHT BE CALLED SUCH.

I BELIEVE THAT A LONG TIME AGO THERE WAS HEAVY PLACER MINING IN CHINA-TOWN AND THAT THEY DREW WATER FROM THE FORKS OF MAIDEN CR. THESE PROBABLY ACCOUNT FOR THE MAJORITY OF T.O.D.'S IN THE AREA. (THOSE WR.'S FALLING CLOSE TO THEIR P.O.D.'S WERE CALLED V.)

* THE WATER RIGHTS LISTED FOR MAIDEN CR. (NOT DECREED W.R.'S.) MUST BE FOR FLOOD WATERS ONLY - OR AN INFERIOR "TYPE" OF WATER RIGHT. MAIDEN CR. WAS DECREED IN 1910. TO HAVE A "VALID" WATER RIGHT ONE WOULD HAVE TO FILE FOR A DECREE ALLOWING AN APPROPRIATION.

Pollution Information

COUNTY [illegible]

PLAT NO. 125 TWP [illegible] RGE. [illegible]

WATER RESOURCES INVENT

Form No. WRI-

LEGAL LAND OWNER U.S.A. ADDRESS

OPERATOR L.C. LIVESTOCK ADDRESS

SURFACE WATER

A	B	C	D	E	F	G	H	I
WATER RIGHT INFORMATION					WATER SUPPLY INFORMATION		DIVERSION INFORMATIO	
TYPE OF WATER RIGHT	APP. NO. DECREE NO.	NAME OF APPROPRIATOR	DATE OF PRIORITY	MULTI-USER	SOURCE OF WATER	AMOUNT RECORDED OR CLAIMED	TYPE OF DIVERSION	POINT OF DIVERSI
D	1292-52	C.A. BURDEN & EDGAR	10-10-1903	3	HORSE PRAIRIE CR.	178 MI	G	12S 13W 05 BCA
		FERRIS	5-15-1907			134 MI		" " 06 AB
D	1292-41	WILLIAM & VICTORIA MASSIE	5-1-1901		MAIDEN CR.	115 MI	G	11S 13W 29 ABB
			5-1-1901		" "	20 MI		
			5-1-1901		" "	108 MI		
			5-1-1901		" "	45 MI		
			5-1-1901		" "	40 MI		
			5-1-1902		" "	40 MI		
			5-1-1906		" "	53 MI		
			5-1-1906		" "	100 MI		
			5-1-1906		" "	40 MI		

Pollution Information

36

SOURCES INVENTORY SURVEY
Form No. WRI-1

DATE CHECKED 9/28/72
BY Jim Kinnee

ADDRESS
ADDRESS GRANT, MONT

I	J	K	L	M	N	O	P	Q	R	S	T
ION INFORMATION	USE INFORMATION			IRRIGATION INFORMATION				ACREAGES			
POINT OF DIVERSION	USE STATUS	TYPE OF USE	PLACE OF INTENDED OR ACTUAL USE	NAME OF SYSTEM	TYPE OF SYSTEM	TYPE OF PROJECT	TYPE OF IRR.	IRRIGATED ACREAGE	POTENTIAL IRR. UNDER PRESENT FACILITIES	COUNTY CODE	BASIN CODE
2S13W05BCB	1	1	11S13W31CD4	L.C. LIVESTOCK	C	P	R1			8E	41A
" " 06AAD			" " 30BC4	DITCHES							
			30BD2								
15S13W29ABB	1.	1	11S13W19DDA	L.C. LIVESTOCK	C	P	R1			8E	41A
				DITCH							

10	11	12	13	14	15	16		17	18	19	20	21	22	23
MPLETE ON WELLS ONLY)			USE INFORMATION					IRRIGATION INFORMATION			ACREAGES			
TOTAL DEPTH	STATIC WATER LEVEL	COMPLETION DATE	USE STATUS	TYPE OF USE	PLACE OF USE	FIELD CHECKED YES.	FIELD CHECKED NO	NAME OF SYSTEM	TYPE OF SYSTEM	TYPE OF IRR.	IRRIGATED ACREAGE	POTENTIAL IRR. UNDER PRESENT FACILITIES	COUNTY CODE	BASIN CODE

E STATUS	TYPE OF USE			TYPE OF SYSTEM	TYPE OF PROJECT	TYPE OF IRRIGATION
ially Used Not In Use Abandoned Destroyed	I Irrigation S Stock O Domestic U Municipal M Mining	C Commercial T Flood Control P Power R Recreation N Navigation	F Fish W Wildlife A Pollution Abatement X Misc.	C Canal S Sprinkler D Dike X Other	P Private S State F Federal C Ditch Company D Irrigation District X Other	R1 Regular Adequate R2 Regular Inadequate F Flood

RMATION FROM: LESS SAUNDER.



Photo Numbers: 7B-175, 14P-126

WATER RESOURCES INVE
Form No. W

COUNTY BEAVERHEAD
PLAT NO. 125 TWP. 11S RGE. 13W

(cont.)

LEGAL LAND OWNER L. DIAMOND RANCH CO. * ADDRESS
OPERATOR LES SAUNDER ADDRESS

SURFACE WATER

	A	B	C	D	E	F	G	H	I
	WATER RIGHT INFORMATION					WATER SUPPLY INFORMATION		DIVERSION INFORMAT	
	TYPE OF WATER RIGHT	APP. NO. DECREE NO.	NAME OF APPROPRIATOR	DATE OF PRIORITY	MULTI-USER	SOURCE OF WATER	AMOUNT RECORDED OR CLAIMED	TYPE OF DIVERSION	POINT OF DIVER
**	A	WR 73-276	WILLIAM GERRARD	6-15-1916	3	N.FK. MAIDEN CR.	2CFS		
**	A	WR 73-332B -333A	A.S. JOHNSON, "ETAL"	6-22-1935	3	N. FK. OF MAIDEN CR.	16CFS		
**	A	WR 73-228A	AMANDA WYATT	10-30-1919	3	S. FK. OF MAIDEN CR.	6CFS		
	A	WR 73-228B	AMANDA WYATT	10-30-1919	3	UN. LAKE	2CFS		
**	A	WR 73-227	AMANDA WYATT	10-30-1919	3	N. FK. OF MAIDEN CR.	1CFS		
**	A	WR 73-198B	GEORGE A. MAIN	5-16-1919	2	MAIDEN CR.	4CFS		

GROUND WATER

1	2	3	4	5			6	7	8	9	10	11
WATER RIGHT INFORMATION				WATER SUPPLY INFORMATION					(COMPLETE ON WEL			
TYPE OF WATER RIGHT	FILE NUMBER	NAME OF APPROPRIATOR	FILE DATE	SOURCE OF WATER			LOCATION OF WATER SOURCE	CLAIMED G.P.M.	WELL TYPE	LIFT TYPE	TOTAL DEPTH	STAT WAT LEV
				WELL	SPRING	OTHER						

TYPE OF WATER RIGHT	AMOUNT RECORDED OR CLAIMED	WELL TYPE	LIFT TYPE	TYPE DIVE
A Appropriation D Decree U Use X Other	MI Miner's Inches I Inches AF Acre Feet CFS Cu. Ft. Per Sec. GPM Gallons Per Minute A All X Other	D Dug R Driven B Bored L Drilled	F Flowing P Pumped	G G P

ALSO IN: PLAT NO. TWP. RGE.

SE 1 of 4
RESOURCES INVE
Form No. W
ADDRESS
ADDRESS
ION INFORMAT
POINT OF DIVER

URCES INVENTORY SURVE
Form No. WRI-1

DATE CHECKED 9/28/72
BY JIM KINDLE

ADDRESS
ADDRESS GRANT, MT.

I	J	K	L	M	N	O	P	Q	R	S	T
N INFORMATION	USE INFORMATION			IRRIGATION INFORMATION				ACREAGES			
NT OF DIVERSION	USE STATUS	TYPE OF USE	PLACE OF INTENDED OR ACTUAL USE	NAME OF SYSTEM	TYPE OF SYSTEM	TYPE OF PROJECT	TYPE OF IRR.	IRRIGATED ACREAGE	POTENTIAL IRR. UNDER PRESENT FACILITIES	COUNTY CODE	BASIN CODE
	V									BE	41A
	V	M								BE	41A
	V									BE	41A
	N									BE	41A
	N									BE	41A
	V									BE	41A

9	10	11	10	11	12	13	14	15	16		17	18	19	20	21	22	23
MPLETE ON WEL			TE ON WELLS ONLY)			USE INFORMATION					IRRIGATION INFORMATION			ACREAGES			
IFT YPE	TOTAL DEPTH	STAT WAT LEV	OTAL EPTH	STATIC WATER LEVEL	COMPLETION DATE	USE STATUS	TYPE OF USE	PLACE OF USE	FIELD CHECKED YES.	NO	NAME OF SYSTEM	TYPE OF SYSTEM	TYPE OF IRR.	IRRIGATED ACREAGE	POTENTIAL IRR. UNDER PRESENT FACILITIES	COUNTY CODE	BASIN CODE

TUS	TYPE OF USE			TYPE OF SYSTEM	TYPE OF PROJECT	TYPE OF IRRIGATION
Used n Use	I Irrigation S Stock D Domestic M Municipal Mining	C Commercial T Flood Control P Power R Recreation N Navigation	F Fish W Wildlife A Pollution Abatement X Misc.	C Canal S Sprinkler D Dike X Other	P Private S State F Federal C Ditch Company D Irrigation District X Other	R1 Regular Adequate R2 Regular Inadequate F Flood

ON FROM: LES SAUNDER

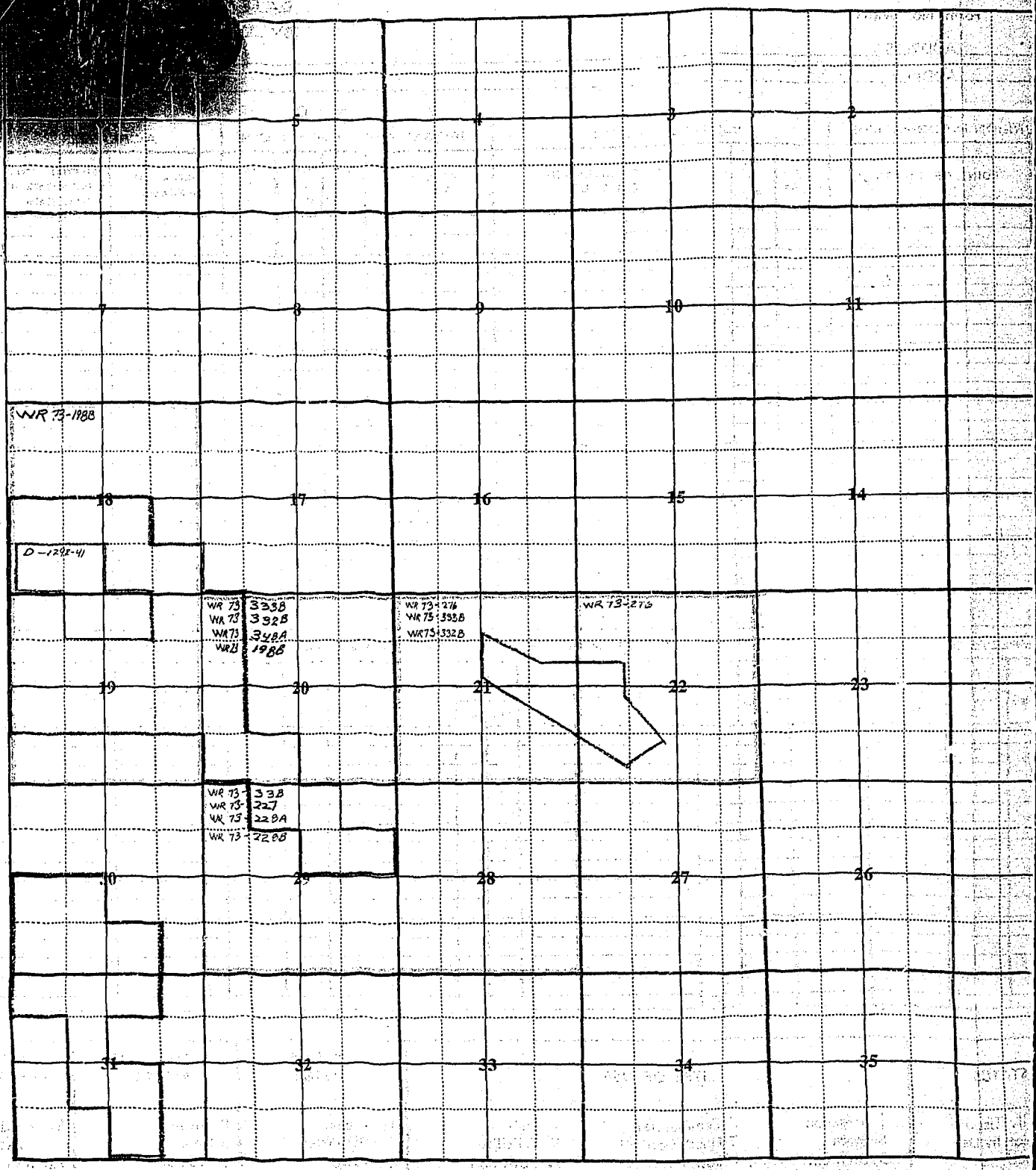

Photo Numbers: 7B-175, 7B-177, 8B-12, 8B-14

Remarks: * I BELIEVE THAT L.C. LIVESTOCK NOW OWNS THE L. DIAMOND RANCH.

* * THE WATER RIGHTS LISTED FOR MAIDEN CR. (NOT DECREED W.R.'S) MUST BE FOR FLOOD WATERS ONLY - OR AN INFERIOR "TYPE" OF WATER RIGHT. MAIDEN CR. WAS DECREED IN 1910. TO HAVE A "VALID" WATER RIGHT ONE WOULD HAVE TO HAD FILED FOR A DECREE ALLOWING AN APPROPRIATION!

UNDER THE DECREE 1292 - MAIDEN CR. & HORSE PRAIRE CR. AMOUNTS ARE CALLED OUT BUT THERE IS NO WAY TO MATCH THESE TO ANY PARTICULAR DITCH. THEY ARE THEREFORE GROUPED IN RELATION TO THE STREAMS & APPROPRIATOR.

ALSO, SEE REMARKS UNDER STATE

Pollution Information

WATER RESOURCES IN
Form No.

COUNTY BEAVERHEAD
PLAT NO. 125 TWP. 11S RGE. 13W
LEGAL LAND OWNER L. DIAMOND RANCH CO ADDR
OPERATOR LES SAUNDER ADDR

(cont.)

SURFACE WATER

A	B	C	D	E	F	G	H	I
WATER RIGHT INFORMATION					WATER SUPPLY INFORMATION		DIVERSION INFORM	
TYPE OF WATER RIGHT	APP. NO. DECREE NO.	NAME OF APPROPRIATOR	DATE OF PRIORITY	MULTI-USER	SOURCE OF WATER	AMOUNT RECORDED OR CLAIMED	TYPE OF DIVERSION	POINT OF DI
D	1292-52	C.A. BURDEN & EDGAR FERRIS	10-10-1903	3	HORSE PRAIRIE CR.	178 MI	G	12S13W05E
			5-15-1907	3	HORSE PRAIRIE CR.	134 MI	G	12S13W06A
D	1292-42	A.C. GRUWELL	5-1-1901	3	MAIDEN CR.	40 MI	G	11S13W29A
			10-10-1903	3	" " "	68 MI		
*			5-28-1906	3	DRY GULCH CR.	40 MI	G	11S13W29A

GROUND WATER

1	2	3	4	5			6	7	8	9	10	
WATER RIGHT INFORMATION				WATER SUPPLY INFORMATION					(COMPLETE ON WE			
TYPE OF WATER RIGHT	FILE NUMBER	NAME OF APPROPRIATOR	FILE DATE	SOURCE OF WATER			LOCATION OF WATER SOURCE	CLAIMED G.P.M.	WELL TYPE	LIFT TYPE	TOTAL DEPTH	ST W L
				WELL	SPRING	OTHER						

TYPE OF WATER RIGHT	AMOUNT RECORDED OR CLAIMED	WELL TYPE	LIFT TYPE	TYPE OF DIVERSION	USE STATUS
A Appropriation D Decree U Use X Other	MI Miner's Inches I Inches AF Acre Feet CFS Cu. Ft. Per Sec. GPM Gallons Per Minute A All X Other	D Dug R Driven B Bored L Drilled	F Flowing P Pumped	G Gravity P Pump	I In Use B Beneficially Used V Valid—Not In Use A Abandoned M Invalid N No Land Description X Info. Incomplete

PLAT NO. ____ TWP ____ RGE ____ | PLAT NO. ____ TWP ____ RGE ____ | PLAT NO. ____ TWP ____
PLAT NO. ____ TWP ____ RGE ____ | PLAT NO. ____ TWP ____ RGE ____ | PLAT NO. ____ TWP ____

OURCES INVENTORY SU
Form No. WRI-1

DATE CHECKED 9/28/72
BY JIM KINOLE

ADDRESS
ADDRESS GRANT, MT.

I	J	K	L	M	N	O	P	Q	R	S	T
ON INFORMATION	USE INFORMATION			IRRIGATION INFORMATION				ACREAGES			
CINT OF DIVERSION	USE STATUS	TYPE OF USE	PLACE OF INTENDED OR ACTUAL USE	NAME OF SYSTEM	TYPE OF SYSTEM	TYPE OF PROJECT	TYPE OF IRR.	IRRIGATED ACREAGE	POTENTIAL IRR. UNDER PRESENT FACILITIES	COUNTY CODE	BASIN CODE
13W05BCB	1	1	11S13W31DC	L.C. LIVESTOCK	C	P	R1			BE	41A
			" " 31B2	DITCHES							
			" " 31CA								
			" " 31BD								
			" " 31B1								
			" " 31BC4								
			" " 30C3								
			" " 30CB								
13W06AAD			11S13W 30C1	L.C. LIVESTOCK	C	P	R1			BE	41A
			" " 30CD	DITCHES							
			" " 30CAA								
			" " 31BAA								
13W29ABB	1	1	11S13W29AD	L.C. LIVESTOCK	C	P	R2			BE	41A
			" " 29ABC	DITCHES							
13W29ACB	1	1	11S13W29BA	L.C. LIVESTOCK	C	P	R2			BE	41A
			" " 29AB2	DITCHES							

10	11	12	13	14	15	16		17	18	19	20	21	22	23
LETE ON WELLS ONLY)			USE INFORMATION					IRRIGATION INFORMATION			ACREAGES			
TOTAL DEPTH	STATIC WATER LEVEL	COMPLETION DATE	USE STATUS	TYPE OF USE	PLACE OF USE	FIELD CHECKED YES.	NO	NAME OF SYSTEM	TYPE OF SYSTEM	TYPE OF IRR.	IRRIGATED ACREAGE	POTENTIAL IRR. UNDER PRESENT FACILITIES	COUNTY CODE	BASIN CODE

TATUS	TYPE OF USE			TYPE OF SYSTEM	TYPE OF PROJECT	TYPE OF IRRIGATION
ly Used ot In Use ed D	I Irrigation S Stock O Domestic U Municipal M Mining	C Commercial T Flood Control P Power R Recreation N Navigation	F Fish W Wildlife A Pollution Abatement X Misc.	C Canal S Sprinkler D Dike X Other	P Private S State F Federal C Ditch Company D Irrigation District X Other	R1 Regular Adequate R2 Regular Inadequate F Flood

ATION FROM: LES SAUNDER

Remarks:

* DRY GULCH IS A TRIB: OF MAIDEN CR.

** MAIDEN CR. IS PART OF THE HORSE PRAIRIE DECREE: 1292. THIS DECREE WAS IN 1910, SO WATER RIGHTS FILED AFTER THIS DATE WOULD HAVE TO BE FOR HIGH WATER OF FLOOD WATERS ONLY.

Pollution Information

ES INVENTORY SURVEY
No. WRI-1

DATE CHECKED 9/28/72
BY JIM KINDLE

DDRESS
DDRESS GRANT, MONT

I	J	K	L	M	N	O	P	Q	R	S	T
FORMATION	USE INFORMATION			IRRIGATION INFORMATION				ACREAGES			
OF DIVERSION	USE STATUS	TYPE OF USE	PLACE OF INTENDED OR ACTUAL USE	NAME OF SYSTEM	TYPE OF SYSTEM	TYPE OF PROJECT	TYPE OF IRR.	IRRIGATED ACREAGE	POTENTIAL IRR. UNDER PRESENT FACILITIES	COUNTY CODE	BASIN CODE
ABB	1	1	11S13W 20CB	L.C. LIVESTOCK	C	P	R1			BE	41A
			" " 20C3	DITCHES							
			" " 19B								
			" " 19AB								
			" " 19A3								
			" " 19C11								
			" " 19D1								
			" " 18DCC								
			" " 18C3								
			" " 29BA1								
BDB **											
2											
20BDB **	1	1	11S13W 20BC	L.C. LIVESTOCK	C	P	R1			BE	41A
7 AA2	1	1	11S13W 19AAB	L.C. LIVESTOCK	C	P	R1			BE	41A
			" " 19ABA	DITCH							
			" " 18DCD								

11	12	13	14	15	16		17	18	19	20	21	22	23
N WELLS ONLY)		USE INFORMATION					IRRIGATION INFORMATION			ACREAGES			
STATIC WATER LEVEL	COMPLETION DATE	USE STATUS	TYPE OF USE	PLACE OF USE	FIELD CHECKED YES.	FIELD CHECKED NO	NAME OF SYSTEM	TYPE OF SYSTEM	TYPE OF IRR.	IRRIGATED ACREAGE	POTENTIAL IRR. UNDER PRESENT FACILITIES	COUNTY CODE	BASIN CODE

TYPE OF USE

I Irrigation
S Stock
O Domestic
U Municipal
M Mining

C Commercial
T Flood Control
P Power
R Recreation
N Navigation

F Fish
W Wildlife
A Pollution Abatement
X Misc.

TYPE OF SYSTEM

C Canal
S Sprinkler
D Dike
X Other

TYPE OF PROJECT

P Private
S State
F Federal
C Ditch Company
D Irrigation District
X Other

TYPE OF IRRIGATION

R1 Regular Adequate
R2 Regular Inadequate
F Flood

INFORMATION FROM: LES SAUNDER

Remarks:

* 11/14/72 IN TALKING TO LES SAUNDER I FOUND OUT HE USED ALL THE RIGHTS FROM THE A.C. GRUWELL DECREE. HE CLAIMED 68, 53, 100, & 40 IN. FROM THE MASSIE DECREE. I HAVE PUT THEM ALL (FROM THE MASSIE DECREE) AS BELONGING TO L.C. LIVESTOCK.

** no. fk Maiden Cr.

WATER RESOURCES INVENTORY
Form No. WRI-1

COUNTY BEAUERHEAD
PLAT NO. 125 TWP 11S RGE. 13W

LEGAL LAND OWNER L. DIAMOND RANCH CO. ADDRESS
OPERATOR LESS SAUNDER ADDRESS GA

SURFACE WATER

A	B	C	D	E	F	G	H	I
WATER RIGHT INFORMATION					WATER SUPPLY INFORMATION		DIVERSION INFORMATION	
TYPE OF WATER RIGHT	APP. NO. DECREE NO.	NAME OF APPROPRIATOR	DATE OF PRIORITY	MULTI-USER	SOURCE OF WATER	AMOUNT RECORDED OR CLAIMED	TYPE OF DIVERSION	POINT OF DIVERSION
D	1292-41	WILLIAM & VICTORIA MASSIE (cont.)						11S13W19ABI
								11S13W20CDC

GROUND WATER

1	2	3	4	5			6	7	8	9	10	11	1
WATER RIGHT INFORMATION				WATER SUPPLY INFORMATION					(COMPLETE ON WELLS ONLY				
				SOURCE OF WATER									
TYPE OF WATER RIGHT	FILE NUMBER	NAME OF APPROPRIATOR	FILE DATE	WELL	SPRING	OTHER	LOCATION OF WATER SOURCE	CLAIMED G.P.M.	WELL TYPE	LIFT TYPE	TOTAL DEPTH	STATIC WATER LEVEL	COMPL DA

TYPE OF WATER RIGHT	AMOUNT RECORDED OR CLAIMED	WELL TYPE	LIFT TYPE	TYPE OF DIVERSION	USE STATUS	
A Appropriation D Decree U Use X Other	Cubic Feet Per Second Gallons Per Minute Acre Feet Inches			Gravity	I In Use B Beneficially Used Valid—Not In Use Abandoned Void	I Irriga S Stock O Dome U Muni

ES INVENTORY SURVEY
No. WRI-1

DATE CHECKED 9/28/72
BY SIM KINDLE

ADDRESS
ADDRESS GRANT, MT.

I	J	K	L	M	N	O	P	Q	R	S	T
SION INFORMATION	USE INFORMATION			IRRIGATION INFORMATION				ACREAGES			
POINT OF DIVERSION	USE STATUS	TYPE OF USE	PLACE OF INTENDED OR ACTUAL USE	NAME OF SYSTEM	TYPE OF SYSTEM	TYPE OF PROJECT	TYPE OF IRR.	IRRIGATED ACREAGE	POTENTIAL IRR. UNDER PRESENT FACILITIES	COUNTY CODE	BASIN CODE
11S13W19ABI	1	1	11S13W18DC3	L.C. LIVESTOCK	C	P	R1			BE	41A
			" " 18C3	DITCH							
11S13W20CDC	1	1	11S13W20CB	L.C LIVESTOCK	C	P	R1			BE	41A
			" " 20BC3	DITCH							

10	11	12	13	14	15	16		17	18	19	20	21	22	23
MPLETE ON WELLS ONLY)			USE INFORMATION					IRRIGATION INFORMATION			ACREAGES			
T E	TOTAL DEPTH	STATIC WATER LEVEL	COMPLETION DATE	USE STATUS	TYPE OF USE	PLACE OF USE	FIELD CHECKED YES.	FIELD CHECKED NO	NAME OF SYSTEM	TYPE OF SYSTEM	TYPE OF IRR.	IRRIGATED ACREAGE	POTENTIAL IRR. UNDER PRESENT FACILITIES	COUNTY CODE	BASIN CODE

E STATUS	TYPE OF USE	TYPE OF SYSTEM	TYPE OF PROJECT	TYPE OF IRRIGATION
ion	C Commercial Flood Control ver ion X Misc.	C Canal S Sprinkler D Dike X Other	P Private S State F Federal C Ditch Company D Irrigation District X Other	R1 Regular Adequate R2 Regular Inadequate F Flood

F Fish
W Wildlife
A Pollution Abatement

COUNTY BEAVERHEAD

PLAT NO. 126 TWP 11S RGE. 12W

LEGAL LAND OWNER STATE ADDRESS

OPERATOR BRIGGS RANCH INC. ADDRESS

WATER RESOURCES INVENTO

Form No. WRI-1

SURFACE WATER

A	B	C	D	E	F	G	H	I
WATER RIGHT INFORMATION					WATER SUPPLY INFORMATION		DIVERSION INFORMATIO	
TYPE OF WATER RIGHT	APP. NO. DECREE NO.	NAME OF APPROPRIATOR	DATE OF PRIORITY	MULTI-USER	SOURCE OF WATER	AMOUNT RECORDED OR CLAIMED	TYPE OF DIVERSION	POINT OF DIVERSIO
D	3405-2	CATHERINE B. RIFE	11-27-1884		MEDICINE LODGE CR.	87 MI	G	12S 12W 01 D
			5-15-1884		" " "	150 MI		

1 2 3 4 5 6 7 8 9 10 11

Pollution Information

ESOURCES INVENTORY SURVEY
Form No. WRI-1

DATE CHECKED 7-7-72
BY SAM RODRIGUEZ

ADDRESS
ADDRESS Kidd, Mont.

I	J	K	L	M	N	O	P	Q	R	S	T
SION INFORMATION	USE INFORMATION			IRRIGATION INFORMATION				ACREAGES			
POINT OF DIVERSION	USE STATUS	TYPE OF USE	PLACE OF INTENDED OR ACTUAL USE	NAME OF SYSTEM	TYPE OF SYSTEM	TYPE OF PROJECT	TYPE OF IRR.	IRRIGATED ACREAGE	POTENTIAL IRR. UNDER PRESENT FACILITIES	COUNTY CODE	BASIN CODE
12S 12W 01 DAA	I	I	11S 12W 36 444	BRIGGS (WEST SIDE DITCH)	C	P	R1			BE	41A

9	10	11	12	13	14	15	16		17	18	19	20	21	22	23
OMPLETE ON WELLS ONLY)				USE INFORMATION					IRRIGATION INFORMATION			ACREAGES			
LIFT TYPE	TOTAL DEPTH	STATIC WATER LEVEL	COMPLETION DATE	USE STATUS	TYPE OF USE	PLACE OF USE	FIELD CHECKED YES.	FIELD CHECKED NO	NAME OF SYSTEM	TYPE OF SYSTEM	TYPE OF IRR.	IRRIGATED ACREAGE	POTENTIAL IRR. UNDER PRESENT FACILITIES	COUNTY CODE	BASIN CODE

TYPE OF USE			TYPE OF SYSTEM	TYPE OF PROJECT	TYPE OF IRRIGATION
I Irrigation	C Commercial	F Fish	C Canal	P Private	R1 Regular Adequate
S Stock	T Flood Control	W Wildlife	S Sprinkler	S State	R2 Regular Inadequate
O Domestic	P Power	A Pollution Abatement	D Dike	F Federal	F Flood
U Municipal	R Recreation	X Misc.	X Other	C Ditch Company	
M Mining	N Navigation			D Irrigation District	
				X Other	

RGE
RGE

INFORMATION FROM: Field Survey

	2	1
10	11	12
15	14	13
22	23	24
27	26	25
34	35	36

Remarks: BRIGGS LEASES Sec. 36 HE
THE DECREE DID NOT FALL ON THIS TRA
IRR. FROM HERE FROM THE SYST
PUT THIS DECREE.

Pollution Information

Remarks: BRIGGS LEASES SEC. 36 FROM THE STATE. THE DECREE DID NOT FALL ON THIS LAND, BUT HE HAS SOME IRR. FROM HERE FROM THE SYSTEM BELOW, THATS WHY I PUT THIS DECREE.

Pollution

WATER RESOURCES INVE
Form No. W

COUNTY BEAVERHEAD
PLAT NO. 126 TWP 11 S RGE. 12W
LEGAL LAND OWNER HANSEN LIVESTOCK CO. ADDRESS
OPERATOR LEONARD HANSEN ADDRESS

A	B	C	D	E	F	G	H	I
WATER RIGHT INFORMATION					WATER SUPPLY INFORMATION		DIVERSION INFORMAT	
TYPE OF WATER RIGHT	APP. NO. DECREE NO.	NAME OF APPROPRIATOR	DATE OF PRIORITY	MULTI-USER	SOURCE OF WATER	AMOUNT RECORDED OR CLAIMED	TYPE OF DIVERSION	POINT OF DIVE
A	WR50-236	JAMES ALLAWAYS			SCHWARTZ CR.			
A	WR50-23	FRANKLIN M. ANDRUS			COCHRAN CR.		G	11S 12W 14 DD
A	WR50-121	JOSEPH SCHWARTZ			SCHWARTZ CR.		G	11S 12W 24 DC
* A	WR133-107	WATER USERS of MEDICINE LODGE / MEDICINE LODGE WATER USERS CO.			MEDICINE LODGE CR. & TRIBS			
* A	WR 133-117	WATER USERS of MEDICINE LODGE / MEDICINE LODGE WATER USERS CO.			MEDICINE LODGE CR.			
A	WR 133-155B	AMANDA M. CARY			SCHWARTZ CR. & KEYSTONE SPS			

SURFACE WATER

2 3 4 5 6 7 8 9 10

Pollution Information

#1 of 4

DATE CHECKED 6-28-72

BY SAM RODRIGUEZ

ADDRESS

ADDRESS MEDICINE LODGE ROAD

I	J	K	L	M	N	O	P	Q	R	S	T
SION INFORMATION	USE INFORMATION			IRRIGATION INFORMATION				ACREAGES			
POINT OF DIVERSION	USE STATUS	TYPE OF USE	PLACE OF INTENDED OR ACTUAL USE	NAME OF SYSTEM	TYPE OF SYSTEM	TYPE OF PROJECT	TYPE OF IRR.	IRRIGATED ACREAGE	POTENTIAL IRR. UNDER PRESENT FACILITIES	COUNTY CODE	BASIN CODE
	V										
S 12W 14 DDA	I	I	11S 12W 14 DA3 11S 12W 13 DCB	HANSEN	C	P	R1			BE	4IA
S 12W 24 DCA	I		11S 12W 24 D1 11S 12W 24 A	HANSEN	C	P	R1			BE	4IA
	V										
	V										
	V										

10	11	12	13	14	15	16		17	18	19	20	21	22	23
PLETE ON WELLS ONLY)			USE INFORMATION					IRRIGATION INFORMATION			ACREAGES			
TOTAL DEPTH	STATIC WATER LEVEL	COMPLETION DATE	USE STATUS	TYPE OF USE	PLACE OF USE	FIELD CHECKED YES.	FIELD CHECKED NO	NAME OF SYSTEM	TYPE OF SYSTEM	TYPE OF IRR.	IRRIGATED ACREAGE	POTENTIAL IRR. UNDER PRESENT FACILITIES	COUNTY CODE	BASIN CODE

STATUS	TYPE OF USE			TYPE OF SYSTEM	TYPE OF PROJECT	TYPE OF IRRIGATION
ially Used Not In Use oned nd Description ncomplete	I Irrigation S Stock O Domestic U Municipal M Mining	C Commercial T Flood Control P Power R Recreation N Navigation	F Fish W Wildlife A Pollution Abatement X Misc.	C Canal S Sprinkler D Dike X Other	P Private S State F Federal C Ditch Company D Irrigation District X Other	R1 Regular Adequate R2 Regular Inadequate F Flood

TWP.

TWP.

OM: LEONARD HANSEN

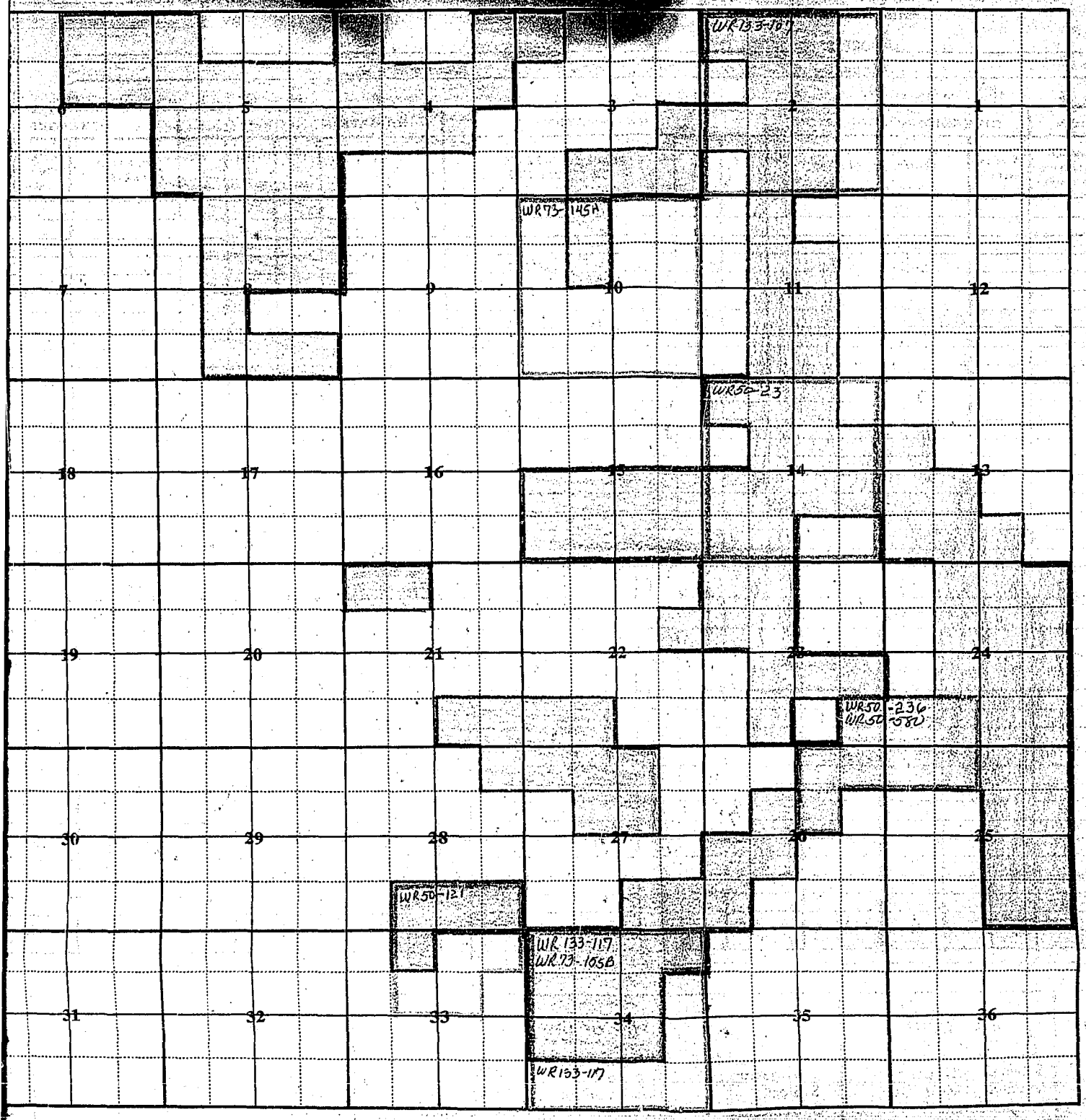

Rem

Photo Numbers: 8B-54, 5FF-84, 5FF-85, 5FF-87, 5FF-126, 5FF-124, 5FF-122



Remarks: FOR REMARKS SEE field FORM #3

* SUCH A COMPANY DOESN'T EXIST ANY MORE

Poilution Information

COUNTY BEAVERHEAD

PLAT NO. 126 TWP 11S RGE. 12W

WATER RESOURCES INVENTO
Form No. WRI-1

LEGAL LAND OWNER HANSEN LIVESTOCK Co. ADDRESS

OPERATOR LEONARD HANSEN ADDRESS

SURFACE WATER

	A	B	C	D	E	F	G	H	I
	WATER RIGHT INFORMATION					WATER SUPPLY INFORMATION		DIVERSION INFORMATION	
	TYPE OF WATER RIGHT	APP. NO. DECREE NO.	NAME OF APPROPRIATOR	DATE OF PRIORITY	MULTI-USER	SOURCE OF WATER	AMOUNT RECORDED OR CLAIMED	TYPE OF DIVERSION	POINT OF DIVERSION
**	A	WR 73-151A	BESSIE B. GRAVELY			KESSICK CR.			
***	A	WR 73-145A	JAMES R. GRAVELY	1-10-1918		BEAR CR.	4 CFS.	G	11S 12W 02 ACC
									11S 12W 02 BDD
*	A	73-109 A	JAMES R. GRAVELY			BEAR CR.			
*	A	WR 50-460	CORA ANDRUS			NOBLE CR.			
	A	WR 50-580	JAMES ALLAWAYS			SCHWARTZ CR.			

GROUND WATER

	1	2	3	4	5			6	7	8	9	10	11
	WATER RIGHT INFORMATION				WATER SUPPLY INFORMATION					(COMPLETE ON WELLS O			
	TYPE OF WATER RIGHT	FILE NUMBER	NAME OF APPROPRIATOR	FILE DATE	SOURCE OF WATER			LOCATION OF WATER SOURCE	CLAIMED G.P.M.	WELL TYPE	LIFT TYPE	TOTAL DEPTH	STATIC WATER LEVEL
					WELL	SPRING	OTHER						

TYPE OF WATER RIGHT	AMOUNT RECORDED OR CLAIMED	WELL TYPE	LIFT TYPE	TYPE OF DIVERSION	USE STATUS
A Appropriation D Decree U Use X Other	MI Miner's Inches I Inches AF Acre Feet CFS Cu. Ft. Per Sec. GPM Gallons Per Minute A All	D Dug R Driven B Bored P Pumped	F Flowing P Pumped	G Gravity P Pump	I In Use B Beneficially Used V Valid—Not In Use A Abandoned M Invalid N No Longer Exists

SOURCES INVENTORY SURVEY
Form No. WRI-1

#2 out of

DATE CHECKED 6-28-72
BY SAM RODRIGUEZ

ADDRESS
ADDRESS MEDICINE LODGE ROAD

I	J	K	L	M	N	O	P	Q	R	S	T
ION INFORMATION	USE INFORMATION			IRRIGATION INFORMATION				ACREAGES			
POINT OF DIVERSION	USE STATUS	TYPE OF USE	PLACE OF INTENDED OR ACTUAL USE	NAME OF SYSTEM	TYPE OF SYSTEM	TYPE OF PROJECT	TYPE OF IRR.	IRRIGATED ACREAGE	POTENTIAL IRR. UNDER PRESENT FACILITIES	COUNTY CODE	BASIN CODE
	V										
	[redacted]										
S12W 02 ACC	I	I	11S 12W 02 A2	HANSEN	C	P	R1			BE	4.1A
S12W02 BDD			11S 12W 02 AC								
			11S 12W 02 DB1								
	V										
	V										
	V										
	V										
[redacted]											

10	11	12	13	14	15	16		17	18	19	20	21	22	23
LETE ON WELLS ONLY)			USE INFORMATION					IRRIGATION INFORMATION			ACREAGES			
TOTAL DEPTH	STATIC WATER LEVEL	COMPLETION DATE	USE STATUS	TYPE OF USE	PLACE OF USE	FIELD CHECKED YES.	FIELD CHECKED NO	NAME OF SYSTEM	TYPE OF SYSTEM	TYPE OF IRR.	IRRIGATED ACREAGE	POTENTIAL IRR. UNDER PRESENT FACILITIES	COUNTY CODE	BASIN CODE

ATUS	TYPE OF USE			TYPE OF SYSTEM	TYPE OF PROJECT	TYPE OF IRRIGATION
V Used t In Use d Description mplete	I Irrigation S Stock O Domestic U Municipal M Mining	C Commercial T Flood Control P Power R Recreation N Navigation	F Fish W Wildlife A Pollution Abatement X Misc.	C Canal S Sprinkler D Dike X Other	P Private S State F Federal C Ditch Company D Irrigation District X Other	R1 Regular Adequate R2 Regular Inadequate F Flood

TWP RGE
TWP RGE

INFORMATION FROM: LEONARD HANSEN

Remarks: * Will NOT plat this W.R. because of the amount of land it calls for. Put it just in this ~~Township~~ field form

** Kessick Cr. know known as Kissick Canyon. This W.R. could have been platted on more lands. But is not in use and all the lands close & the drainage belongs to Hansen
For more remarks see field form #3

*** Know known as Hansen Cr.

1

12

13

24

25

#3

WATER RESOURCES INVENTORY
Form No. WRI-1

COUNTY BEAVERHEAD

PLAT NO. 126 TWP 11 S RGE 12 W

LEGAL LAND OWNER HANSEN LIVESTOCK CO. ADDRESS

OPERATOR LEONARD HANSEN ADDRESS ME

	A	B	C	D	E	F	G	H	I
	WATER RIGHT INFORMATION					WATER SUPPLY INFORMATION		DIVERSION INFORMATION	
	TYPE OF WATER RIGHT	APP. NO. DECREE NO.	NAME OF APPROPRIATOR	DATE OF PRIORITY	MULTI-USER	SOURCE OF WATER	AMOUNT RECORDED OR CLAIMED	TYPE OF DIVERSION	POINT OF DIVERSION
SURFACE WATER	* D	3405-3	MARY D. CRAVER	6-1-1881		MEDICINE LODGE CR. (WADAMS Ditch)	102 MI	G	11S 12W 36 AAA
				7-15-1883		QUICK-WEBER Ditch	42 MI		
				7-15-1882		QUICK-HOFFMAN Ditch	210 MI		
				6-30-1882		PERALUNA DITCH	100 MI		
				7-15-1889		Ditch #3	192 MI	G	11S 12W 36 AAB
				8-1-1886		NESBIT RANCH Ditch	150 MI		
	D	1039-4	FRANK ANDRUS	4-15-1889		MEDICINE LODGE CR.	87 MI	G	11S 12W 13 DCB
				5-15-1889		MEDICINE LODGE CR	138 MI		

1	2	3	4	5	6	7	8	9	10	11
WATER RIGHT INFORMATION				WATER SUPPLY INFORMATION			COMPLETE ON WELLS ONLY			
				SOURCE OF WATER						STATIC

Pollution Information

36 35

#3 out 4

RCES INVENTORY SURVEY

rm No. WRI-1

DATE CHECKED 6-28-72

BY Sam Rodriguez

ADDRESS

ADDRESS MEDICINE LODGE ROAD

I	J	K	L	M	N	O	P	Q	R	S	T
NFORMATION	USE INFORMATION			IRRIGATION INFORMATION				ACREAGES			
T OF DIVERSION	USE STATUS	TYPE OF USE	PLACE OF [redacted] ACTUAL USE	NAME OF SYSTEM	TYPE OF SYSTEM	TYPE OF PROJECT	TYPE OF IRR.	IRRIGATED ACREAGE	POTENTIAL IRR. UNDER PRESENT FACILITIES	COUNTY CODE	BASIN CODE
2W 36AAA	I	I	11S 12W 25 4	HANSEN	C	P	R1			BE	4IA
			" " 24 D3								
			" " 24 DA								
			" " 24 ADU								
36 AAB	I	I	11S 12W 25D	HANSEN	C	P	R1			BE	4IA
			" " 25AC								
13 DCB	I	I	11S 12W 11 C	HANSEN (EASTSIDE DITCH)	C	P	R1			BE	4IA
			" " 13 DC								
			" " 13 C4								
			" " 14 AB								
			" " 14 A3								
			" " 14BA								
			" " 11 3								

10	11	12	13	14	15	16	17	18	19	20	21	22	23
	ON WELLS ONLY)			USE INFORMATION			IRRIGATION INFORMATION			ACREAGES			

Photo Numbers:

31 32 33

Remarks: * I would like very much to be able to place the ditches by name, but Mr. Hansen at the time of the interview didn't know sufficient as to help in locating such ditches by name. the reason the ditches appear under the source of water is for that very same reason. Although all the inches decreed could be used on any part, parts of lands owned by the owner of such an appropriation, without regards for the inches called by in the decree

COUNTY BEAVERHEAD

PLAT NO. 126 TWP 11S RGE. 12W

#4 of 4

WATER RESOURCES INVI

Form No. W

LEGAL LAND OWNER HANSEN LIVESTOCK CO. ADDRESS

OPERATOR LEONARD HANSEN ADDRESS

SURFACE WATER

A	B	C	D	E	F	G	H	I
WATER RIGHT INFORMATION					WATER SUPPLY INFORMATION		DIVERSION INFORMAT	
TYPE OF WATER RIGHT	APP. NO. DECREE NO.	NAME OF APPROPRIATOR	DATE OF PRIORITY	MULTI-USER	SOURCE OF WATER	AMOUNT RECORDED OR CLAIMED	TYPE OF DIVERSION	POINT OF DIVER
(CONT.) D	1039-4	FRANK WINDRUS	4-15-1889		MEDICINE LODGE CR	87 MI	G	11S 12W 24AE
			5-15-1889		MEDICINE LODGE CR	136 MI		

GROUND WATER

1	2	3	4	5			6	7	8	9	10	11
WATER RIGHT INFORMATION				WATER SUPPLY INFORMATION					(COMPLETE ON WELLS			
TYPE OF WATER RIGHT	FILE NUMBER	NAME OF APPROPRIATOR	FILE DATE	SOURCE OF WATER			LOCATION OF WATER SOURCE	CLAIMED G.P.M.	WELL TYPE	LIFT TYPE	TOTAL DEPTH	STATIC WATER LEVEL
				WELL	SPRING	OTHER						

TYPE OF WATER RIGHT	AMOUNT RECORDED OR CLAIMED	WELL TYPE	LIFT TYPE	TYPE OF DIVERSION	USE STATUS
A Appropriation D Decree U Use X Other	MI Miner's Inches I Inches AF Acre Feet CFS Cu. Ft. Per Sec. GPM Gallons Per Minute A All X Other	D Dug R Driven B Bored L Drilled	F Flowing P Pumped	G Gravity P Pump	I In Use B Beneficially Used V Valid—Not In Use A Abandoned M Invalid N No Land Description X Info. Incomplete

PLAT NO. ____ TWP ____ RGE ____ PLAT NO. ____ TWP ____

PLAT NO. ____ TWP ____ RGE ____ PLAT NO. ____ TWP ____

#4 cont 4

ESOURCES INVENTORY SURVEY
Form No. WRI-1

DATE CHECKED 6-28-72
BY SAM RODRIGUEZ

ADDRESS
ADDRESS MEDICINE LODGE ROAD

I	J	K	L	M	N	O	P	Q	R	S	T
ION INFORMATION	USE INFORMATION			IRRIGATION INFORMATION				ACREAGES			
POINT OF DIVERSION	USE STATUS	TYPE OF USE	PLACE OF [redacted] ACTUAL USE	NAME OF SYSTEM	TYPE OF SYSTEM	TYPE OF PROJECT	TYPE OF IRR.	IRRIGATED ACREAGE	POTENTIAL IRR. UNDER PRESENT FACILITIES	COUNTY CODE	BASIN CODE
S 12W 24 ABD	I	I	11S 12W 24 AB	HANSEN	C	P	R1			BE	HIA
			" " 13 DC	(WESTSIDE							
			" " 13 C	DITCH)							
			" " 14 DA1								
			" " 14 ADC								

10	11	12	13	14	15	16		17	18	19	20	21	22	23
LETE ON WELLS ONLY)			USE INFORMATION					IRRIGATION INFORMATION			ACREAGES			
TOTAL DEPTH	STATIC WATER LEVEL	COMPLETION DATE	USE STATUS	TYPE OF USE	PLACE OF USE	FIELD CHECKED YES.	FIELD CHECKED NO	NAME OF SYSTEM	TYPE OF SYSTEM	TYPE OF IRR.	IRRIGATED ACREAGE	POTENTIAL IRR. UNDER PRESENT FACILITIES	COUNTY CODE	BASIN CODE

ATUS	TYPE OF USE			TYPE OF SYSTEM	TYPE OF PROJECT	TYPE OF IRRIGATION
Used In Use d Description mplete	I Irrigation S Stock O Domestic U Municipal M Mining	C Commercial T Flood Control P Power R Recreation N Navigation	F Fish W Wildlife A Pollution Abatement X Misc.	C Canal S Sprinkler D Dike X Other	P Private S State F Federal C Ditch Company D Irrigation District X Other	R1 Regular Adequate R2 Regular Inadequate F Flood

TWP RGE
TWP RGE

INFORMATION FROM: LEONARD HANSEN

COUNTY BEAVERHEAD

PLAT NO. 126 TWP. 11S RGE. 12W

WATER RESOURCES INVENTO
Form No. WRI-1

LEGAL LAND OWNER STATE ADDRESS

OPERATOR HANSEN LIVESTOCK Co ADDRESS

SURFACE WATER

A	B	C	D	E	F	G	H	I
WATER RIGHT INFORMATION					WATER SUPPLY INFORMATION		DIVERSION INFORMATION	
TYPE OF WATER RIGHT	APP. NO. DECREE NO.	NAME OF APPROPRIATOR	DATE OF PRIORITY	MULTI-USER	SOURCE OF WATER	AMOUNT RECORDED OR CLAIMED	TYPE OF DIVERSION	POINT OF DIVERSIO
A	WR50-23	FRANKLIN M. ANDRUS			COCHRAN CR.		G	11S12W14DDB
A	WR50-121	JOSEPH SCHWATZ			SCHWARTZ CR.			
A	WR73-145A	JAMES R. GRAVELY			BEAR CR.			
A	WR73-68B	EVA E. STOCKER			TRS of NOBLE CR.			
A	WR73-65B	ANNIE H. STOCKER			BEAR CR.			
D	1039-4	FRANK ANDRUS			MEDICINE LODGE CR.			

GROUND WATER

1	2	3	4	5			6	7	8	9	10	11
WATER RIGHT INFORMATION				WATER SUPPLY INFORMATION					(COMPLETE ON WELLS			
TYPE OF WATER RIGHT	FILE NUMBER	NAME OF APPROPRIATOR	FILE DATE	SOURCE OF WATER			LOCATION OF WATER SOURCE	CLAIMED G.P.M.	WELL TYPE	LIFT TYPE	TOTAL DEPTH	STATIC WATER LEVEL
				WELL	SPRING	OTHER						

TYPE OF WATER RIGHT	AMOUNT RECORDED OR CLAIMED	WELL TYPE	LIFT TYPE	TYPE OF DIVERSION	USE STATUS
A Appropriation D Decree U Use X Other	MI Miner's Inches I Inches AF Acre Feet CFS Cu. Ft. Per Sec. GPM Gallons Per Minute A All X Other	D Dug R Driven B Bored L Drilled	F Flowing P Pumped	G Gravity P Pump	I In Use B Beneficially Used V Valid A All

ALSO IN: PLAT NO. ____ TWP ____ RGE ____ PLAT

PLAT NO. ____ TWP ____ RGE ____ PLA

ESOURCES INVENTORY SURVEY
Form No. WRI-1

DATE CHECKED 7-7-72
BY SAM RODRIGUEZ

ADDRESS
ADDRESS MEDICINE LODGE ROAD

I	J	K	L	M	N	O	P	Q	R	S	T
SION INFORMATION	USE INFORMATION			IRRIGATION INFORMATION				ACREAGES			
POINT OF DIVERSION	USE STATUS	TYPE OF USE	PLACE OF INTENDED OR ACTUAL USE	NAME OF SYSTEM	TYPE OF SYSTEM	TYPE OF PROJECT	TYPE OF IRR.	IRRIGATED ACREAGE	POTENTIAL IRR. UNDER PRESENT FACILITIES	COUNTY CODE	BASIN CODE
S12W14DDB	I	I	11S 12W14 DD1	HANSEN	I	P	R1			BE	41A
	V										
	V										
	N										
	N										
	V										

10	11	12	13	14	15	16		17	18	19	20	21	22	23
PLETE ON WELLS ONLY)			USE INFORMATION					IRRIGATION INFORMATION			ACREAGES			
TOTAL DEPTH	STATIC WATER LEVEL	COMPLETION DATE	USE STATUS	TYPE OF USE	PLACE OF USE	FIELD CHECKED YES.	FIELD CHECKED NO	NAME OF SYSTEM	TYPE OF SYSTEM	TYPE OF IRR.	IRRIGATED ACREAGE	POTENTIAL IRR. UNDER PRESENT FACILITIES	COUNTY CODE	BASIN CODE

STATUS	TYPE OF USE			TYPE OF SYSTEM	TYPE OF PROJECT	TYPE OF IRRIGATION
lly Used Not In Use ned Description complete	I Irrigation S Stock O Domestic U Municipal M Mining	C Commercial T Flood Control P Power R Recreation N Navigation	F Fish W Wildlife A Pollution Abatement X Misc.	C Canal S Sprinkler D Dike X Other	P Private S State F Federal C Ditch Company D Irrigation District X Other	R1 Regular Adequate R2 Regular Inadequate F Fr

TWP RGE
TWP RGE

INFORMATION FROM: HANSEN, LEONARD

		4	3	2	1
		WR73-68B WR73-65B	WR73-105A		
8	9	10		11	12
				WR50-23	
17	16	15		14	13
				D107-A	
20	21	22		23	24
29	28	27		26	25
	WR50-121				
32	33	34		35	36

Remarks: T-0

* BEAR CL

Pollution I

ers:



Remarks: FOR MORE STATE OWNERSHIP SEE OWNERSHIP PLAT

* BEAR CR. NOW KNOWN AS HANSEN CR.

Pollution Information

COUNTY Beaverhead

PLAT NO. 126 TWP 11S RGE. 12W

WATER RESOURCES INVENTO
Form No. WRI-1

LEGAL LAND OWNER U.S.A. ADDRESS

OPERATOR ADDRESS

SURFACE WATER

A	B	C	D	E	F	G	H	I
WATER RIGHT INFORMATION					WATER SUPPLY INFORMATION		DIVERSION INFORMATIO	
TYPE OF WATER RIGHT	APP. NO. DECREE NO.	NAME OF APPROPRIATOR	DATE OF PRIORITY	MULTI-USER	SOURCE OF WATER	AMOUNT RECORDED OR CLAIMED	TYPE OF DIVERSION	POINT OF DIVERSIO
A	WR50-23	FRANKLIN M. ANDRUS			COCHRAN CR.			
A	WR133-97	U.S.A.	9-4-1958		LAKE CANYON SP.	1CFS.	G	11S12W 33 CCI
A	WR133-103	U.S.A.	9-4-1958		KEYSTONE RE.	1CFS.	G	11S12W 35 DC
A	WR133-187	(WATER USERS of MEDICINE Lodge) MEDICINE LODGE WATER USERS C.O.			MEDICINE LODGE CR.			
A	WR133-107	(WATER USERS of MEDICINE Lodge) MEDICINE LODGE WATER USERS C.O.			MEDICINE LODGE CR. & TRIBS			
A	WR73-156A	HATTIE S. Humphrey			SCHWARTZ CR			
A	WR73-156A	JAMES R. GRAVELY			BEAR CR.			

1 2 3 4 5 6 7 8 9 10 11

Pollution Information

36

RESOURCES INVENTORY SURVEY
Form No. WRI-1

DATE CHECKED 7-7-72
BY Sam Rodriguez

ADDRESS
ADDRESS

I	J	K	L	M	N	O	P	Q	R	S	T
FSION INFORMATION	USE INFORMATION			IRRIGATION INFORMATION				ACREAGES			
POINT OF DIVERSION	USE STATUS	TYPE OF USE	PLACE OF INTENDED OR ACTUAL USE	NAME OF SYSTEM	TYPE OF SYSTEM	TYPE OF PROJECT	TYPE OF IRR.	IRRIGATED ACREAGE	POTENTIAL IRR. UNDER PRESENT FACILITIES	COUNTY CODE	BASIN CODE
	V										
11S12W 33 CCD	VI	S	11S 12W 33C								
11S12W 35 DCC	VI	S	11S12W35 3							BL	41A
	V										
	V										
	V										
	V										
9 10 11	12	13	14 15	16	17	18	19	20	21	22	23

Photo Numbers:



				WR 133-107	
5	4	3	2	1	
	WR 73-68B WR 73-65B	WR 73-45 A			
8	9	10	11	12	
				WR 50-23	
17	16	15	14	13	
20	21	22	23	24	
29	28	27	26	25	
	WR 133-97	WR 133-117	[redacted] WR 73-156 A		
32	33	34	35	36	

Remarks: J-OC

I WENT T
THESE 21.
MC CHRISTEN
this filing
FEDERAL

* Such R

** BEAR

*** KEYST
FAMS ON/AN

Pollution

bers:

		1		
		12		
		13		
		24		
		25		
		36		

Remarks: FOR MORE U.S.A. OWNERSHIP SEE OWNERSHIP PLAT

I WENT TO THE S.C.S. office IN DILLON & ASKED ABOUT THESE U.S.A. FILINGS AND THEY DIRECTED ME TO A MR. CHRISTENSON MR. CHRISTENSON SAID THAT HE DIDN'T HAVE ANY THING TO DO WITH THIS FILINGS & HE DIRECTED ME TO THE S.C.S. office. THAT'S THE FEDERAL GOVERNMENT AT ITS BEST!

* SUCH A COMPANY DOES NOT EXIST ANY MORE

** BEAR CR. NOW KNOWN AS HANSEN CR.

*** KEYSTONE RESERVOIR FALLS ON LANDS LEASED by BRIGGS, THE REST FALLS ON LANDS LEASED by HANSEN LIVESTOCK CO.

Pollution Information

COUNTY BEAVERHEAD

PLAT NO. 126 TWP 11 S RGE. 12W

WATER RESOURCES INVEN

Form No. WR

LEGAL LAND OWNER U. S. A. ADDRESS

OPERATOR ADDRESS

SURFACE WATER

A	B	C	D	E	F	G	H	I
WATER RIGHT INFORMATION					WATER SUPPLY INFORMATION		DIVERSION INFORMAT	
TYPE OF WATER RIGHT	APP. NO. DECREE NO.	NAME OF APPROPRIATOR	DATE OF PRIORITY	MULTI-USER	SOURCE OF WATER	AMOUNT RECORDED OR CLAIMED	TYPE OF DIVERSION	POINT OF DIVER
A	73-68B	EVA E. STOCKER			TRS. of Noble CR.			
A	W073-65B	ANNIE H. STOCKER			BEAR CR.			
D	10-39-4	FRANK ANDRUS			MEDICINE LODGE CR.			

1 2 3 4 5 6 7 8 9 10 11

Pollution Information

96

WATER RESOURCES INVENTORY SURVEY
Form No. WRI-1

-21.S.A. ADDRESS

ADDRESS

D	E	F	G	H	I	J	K	L	M
		WATER SUPPLY INFORMATION		DIVERSION INFORMATION		USE INFORMATION			IRRIGATION
DATE OF PRIORITY	MULTI-USER	SOURCE OF WATER	AMOUNT RECORDED OR CLAIMED	TYPE OF DIVERSION	POINT OF DIVERSION	USE STATUS	TYPE OF USE	PLACE OF INTENDED OR ACTUAL USE	NAME OF SYSTEM
		TRS. of Noble CR.				N			
						N			
		BEAR CR.				V			
		MEDICINE LODGE CR.							

Pollution Information

COUNTY BEAVERHEAD

PLAT NO. 127 TWP. 11 S RGE. 11W

WATER RESOURCES

Form

LEGAL LAND OWNER EDA O. FREEMAN ADD

OPERATOR SAME ADD

SURFACE WATER

A	B	C	D	E	F	G	H	
WATER RIGHT INFORMATION					WATER SUPPLY INFORMATION		DIVERSION INFO	
TYPE OF WATER RIGHT	APP. NO. DECREE NO.	NAME OF APPROPRIATOR	DATE OF PRIORITY	MULTI-USER	SOURCE OF WATER	AMOUNT RECORDED OR CLAIMED	TYPE OF DIVERSION	POINT OF
N	WR50-198	NEWTON T. BAKER			BUTTE SPS.			

1 2 3 4 5 6 7 8 9 10

Pollution Information

36

OURCES INVENTORY SURVEY
Form No. WRI-1

DATE CHECKED 8-18-72
BY SAM Rodriguez

ADDRESS
ADDRESS

I	J	K	L	M	N	O	P	Q	R	S	T
ON INFORMATION	USE INFORMATION			IRRIGATION INFORMATION				ACREAGES			
POINT OF DIVERSION	USE STATUS	TYPE OF USE	PLACE OF [redacted] ACTUAL USE	NAME OF SYSTEM	TYPE OF SYSTEM	TYPE OF PROJECT	TYPE OF IRR.	IRRIGATED ACREAGE	POTENTIAL IRR. UNDER PRESENT FACILITIES	COUNTY CODE	BASIN CODE
	✓										

10	11	12	13	14	15	16		17	18	19	20	21	22	23
ETE ON WELLS ONLY)			USE INFORMATION					IRRIGATION INFORMATION			ACREAGES			
TOTAL DEPTH	STATIC WATER LEVEL	COMPLETION DATE	USE STATUS	TYPE OF USE	PLACE OF USE	FIELD CHECKED YES.	FIELD CHECKED NO	NAME OF SYSTEM	TYPE OF SYSTEM	TYPE OF IRR.	IRRIGATED ACREAGE	POTENTIAL IRR. UNDER PRESENT FACILITIES	COUNTY CODE	BASIN CODE

ATUS	TYPE OF USE			TYPE OF SYSTEM	TYPE OF PROJECT	TYPE OF IRRIGATION
Used In Use escription plete	I Irrigation S Stock O Domestic U Municipal M Mining	C Commercial T Flood Control P Power R Recreation N Navigation	F Fish W Wildlife A Pollution Abatement X Misc.	C Canal S Sprinkler D Dike X Other	P Private S State F Federal C Ditch Company D Irrigation District X Other	R1 Regular Adequate R2 Regular Inadequate

TWP RGE
TWP RGE

INFORMATION FROM: EDA



Photo Numbers:



Remarks: Could not locate Butte Sps.

Pollution Information

COUNTY BEAVERHEAD

PLAT NO. 127 TWP. 11S RGE. 11W

WATER RESOURCES INVE

Form No. W

LEGAL LAND OWNER U. S. A. ADDRESS

OPERATOR BRIGGS RANCH INC. ADDRESS

SURFACE WATER

A	B	C	D	E	F	G	H	I
WATER RIGHT INFORMATION					WATER SUPPLY INFORMATION		DIVERSION INFORMAT	
TYPE OF WATER RIGHT	APP. NO. DECREE NO	NAME OF APPROPRIATOR	DATE OF PRIORITY	MULTI-USER	SOURCE OF WATER	AMOUNT RECORDED OR CLAIMED	TYPE OF DIVERSION	POINT OF DIVER
A	WR133-100	U. S. A.	9-9-1958		DEER CANYON SP.	1 CFS.	G	11S11W28C

1 2 3 4 5 6 7 8 9 10 11

Pollution Information

36

INVENTORY SURVEY
No. WRI-1

DATE CHECKED 8-18-72
BY SAM RODRIGUEZ

ADDRESS
ADDRESS DELL

I	J	K	L	M	N	O	P	Q	R	S	T
SION INFORMATION	USE INFORMATION			IRRIGATION INFORMATION				ACREAGES			
POINT OF DIVERSION	USE STATUS	TYPE OF USE	PLACE OF INTENDED OR ACTUAL USE	NAME OF SYSTEM	TYPE OF SYSTEM	TYPE OF PROJECT	TYPE OF IRR.	IRRIGATED ACREAGE	POTENTIAL IRR. UNDER PRESENT FACILITIES	COUNTY CODE	BASIN CODE
11S11W28CC	I	S	11S11W28	PROJ. NO. 5-C						BE	41A

10	11	12	13	14	15	16		17	18	19	20	21	22	23
MPLETE ON WELLS ONLY)			USE INFORMATION					IRRIGATION INFORMATION			ACREAGES			
TOTAL DEPTH	STATIC WATER LEVEL	COMPLETION DATE	USE STATUS	TYPE OF USE	PLACE OF USE	FIELD CHECKED YES.	FIELD CHECKED NO	NAME OF SYSTEM	TYPE OF SYSTEM	TYPE OF IRR.	IRRIGATED ACREAGE	POTENTIAL IRR. UNDER PRESENT FACILITIES	COUNTY CODE	BASIN CODE

STATUS	TYPE OF USE			TYPE OF SYSTEM	TYPE OF PROJECT	TYPE OF IRRIGATION
ially Used -Not In Use oned	I Irrigation S Stock D Domestic M Municipal Mining	C Commercial T Flood Control P Power R Recreation N Navigation	F Fish W Wildlife A Pollution Abatement X Misc.	C Canal S Sprinkler D Dike X Other	P Private S State F Federal C Ditch Company D Irrigation District X Other	R1 Regular Adequate R2 Regular Inadequate F Flood

ION FROM: SCOTT ANDERSON BLM office - JACK BRIGGS

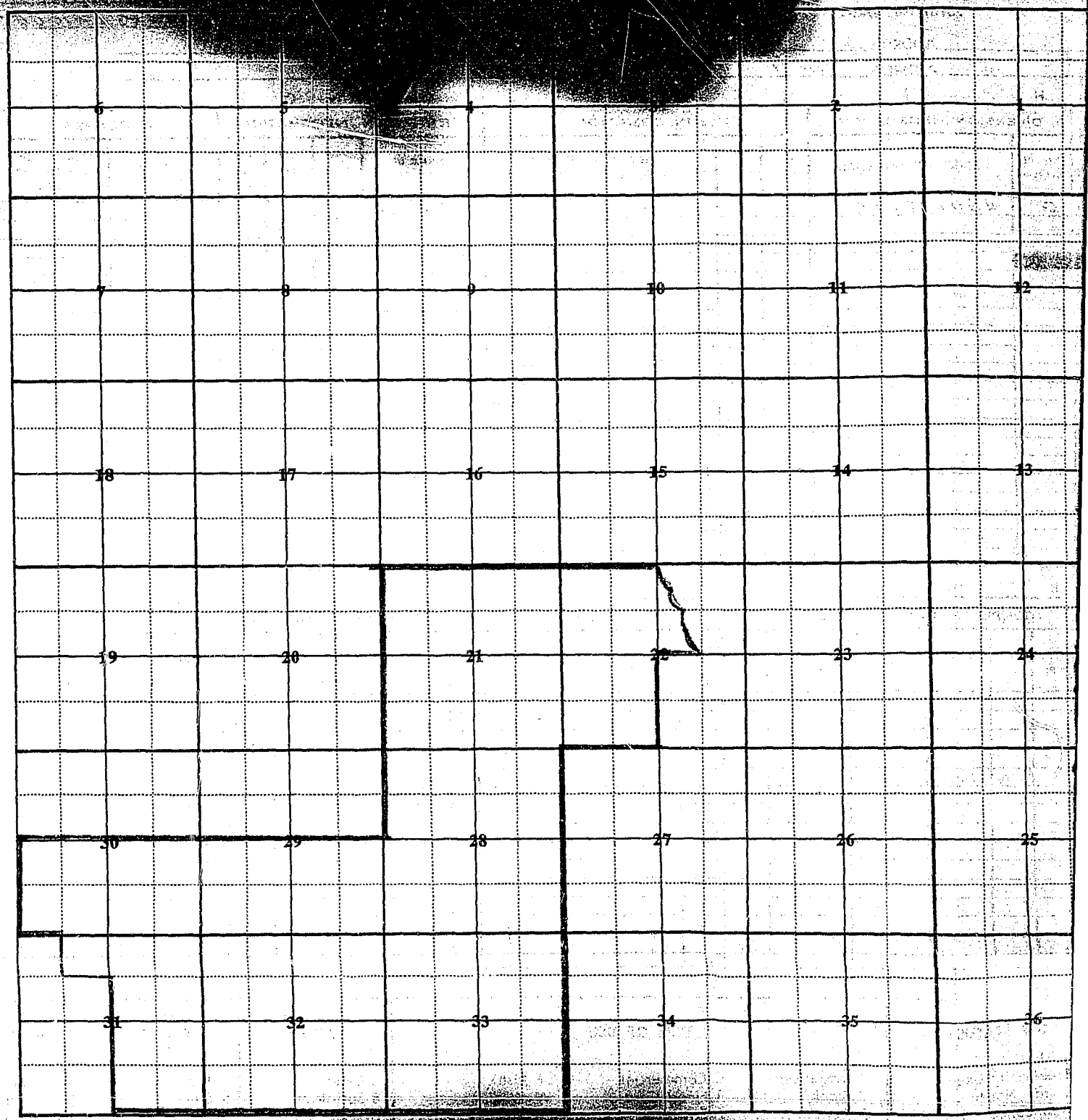

Photo Numbers:

COUNTY BEAVERHEAD

PLAT NO. 127 TWP 11 S RGE 11 W

WATER RESOURCES INVEN

Form No. WR

LEGAL LAND OWNER 21 S.A ADDRESS

OPERATOR HANSEN LIVESTOCK Co. ADDRESS

SURFACE WATER

A	B	C	D	E	F	G	H	I
WATER RIGHT INFORMATION					WATER SUPPLY INFORMATION		DIVERSION INFORMATI	
TYPE OF WATER RIGHT	APP. NO. DECREE NO.	NAME OF APPROPRIATOR	DATE OF PRIORITY	MULTI-USER	SOURCE OF WATER	AMOUNT RECORDED OR CLAIMED	TYPE OF DIVERSION	POINT OF DIVERS
A	WR133-101	21. S. A.	9-9-1958	2	Johnson Hill Sp.	1 C.F.S.	G	11S11W19 ACD

1 2 3 4 5 6 7 8 9 10 11

Pollution Information

36

SOURCES INVENTORY SURVEY
Form No. WRI-1

DATE CHECKED 8-17-72
BY SAM RODRIGUEZ

ADDRESS
ADDRESS

I	J	K	L	M	N	O	P	Q	R	S	T
ON INFORMATION	USE INFORMATION			IRRIGATION INFORMATION				ACREAGES			
POINT OF DIVERSION	USE STATUS	TYPE OF USE	PLACE OF INTENDED OR ACTUAL USE	NAME OF SYSTEM	TYPE OF SYSTEM	TYPE OF PROJECT	TYPE OF IRR.	IRRIGATED ACREAGE	POTENTIAL IRR. UNDER PRESENT FACILITIES	COUNTY CODE	BASIN CODE
11W19 ACD	I	S	11B11W19AB ~~11B11W19AC~~ ~~11B11W19BA~~ ~~11B11W19BB~~ 11S11W19	PROJ-NO. 5-20						BE	4IA

10	11	12	13	14	15	16		17	18	19	20	21	22	23
ETE ON WELLS ONLY)			USE INFORMATION					IRRIGATION INFORMATION			ACREAGES			
TOTAL DEPTH	STATIC WATER LEVEL	COMPLETION DATE	USE STATUS	TYPE OF USE	PLACE OF USE	FIELD CHECKED YES.	FIELD CHECKED NO	NAME OF SYSTEM	TYPE OF SYSTEM	TYPE OF IRR.	IRRIGATED ACREAGE	POTENTIAL IRR. UNDER PRESENT FACILITIES	COUNTY CODE	BASIN CODE

ATUS	TYPE OF USE	TYPE OF SYSTEM	TYPE OF PROJECT	TYPE OF IRRIGATION
U Use	I Irrigation S Stock O Domestic U Mu C Commercial F Fish W Wildlife A Pollution Abatement Misc.	C Canal S Sprinkler D Dike X Other	P Private S State F Federal C Ditch Company D Irrigation District X Other	R1 Regular Adequate R2 Regular Inadequate F Flood

BLM office in Dillon

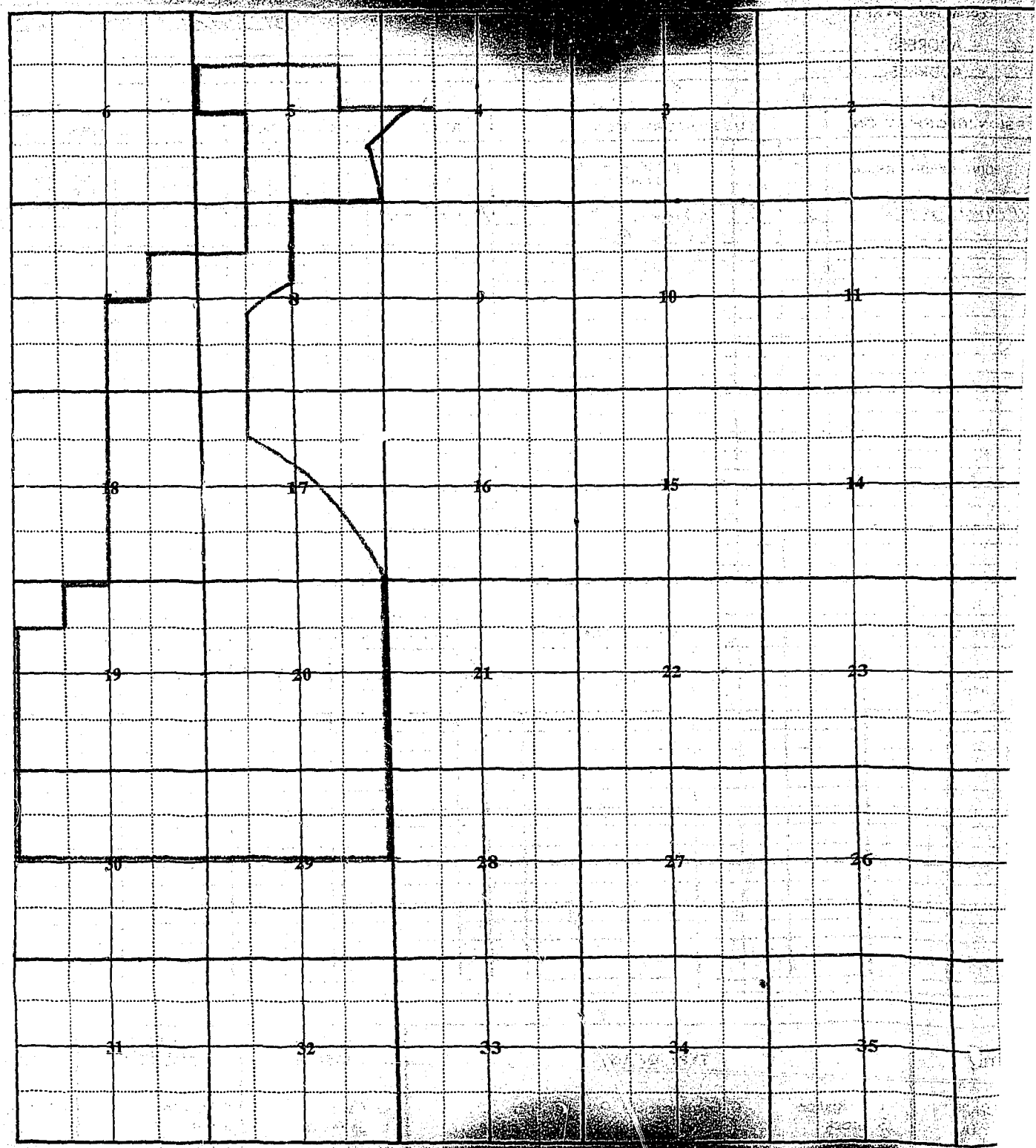

Photo Numbers:_____

COUNTY BEAVERHEAD

PLAT NO. 127 TWP 11S RGE. 11W

LEGAL LAND OWNER HANSEN LIVESTOCK CO. ADDRESS

OPERATOR ADDRESS

WATER RESOURCES INVENTO

Form No. WRI-1

SURFACE WATER

A	B	C	D	E	F	G	H	I
WATER RIGHT INFORMATION					WATER SUPPLY INFORMATION		DIVERSION INFORMATION	
TYPE OF WATER RIGHT	APP. NO. DECREE NO.	NAME OF APPROPRIATOR	DATE OF PRIORITY	MULTI-USER	SOURCE OF WATER	AMOUNT RECORDED OR CLAIMED	TYPE OF DIVERSION	POINT OF DIVERSIO
A	WR133-101	U.S.A.	9-9-1958	2	JOHNSON HILL SP.	1CFS	G	11S 11W 19 A C D

1 2 3 4 5 6 7 8 9 10 11

Pollution Information

9c

INVENTORY SURVEY
No. WRI-1

DATE CHECKED _____
BY _____

ADDRESS _____
ADDRESS _____

I	J	K	L	M	N	O	P	Q	R	S	T
ON INFORMATION	USE INFORMATION			IRRIGATION INFORMATION				ACREAGES			
POINT OF DIVERSION	USE STATUS	TYPE OF USE	PLACE OF INTENDED OR ACTUAL USE	NAME OF SYSTEM	TYPE OF SYSTEM	TYPE OF PROJECT	TYPE OF IRR.	IRRIGATED ACREAGE	POTENTIAL IRR. UNDER PRESENT FACILITIES	COUNTY CODE	BASIN CODE
S 11W 19ACD	I	S	11S 11W 19 BB	PROJECT NO. 5-20						BE	4 IA

10	11	12	13	14	15	16		17	18	19	20	21	22	23
LETE ON WELLS ONLY)			USE INFORMATION					IRRIGATION INFORMATION			ACREAGES			
TOTAL DEPTH	STATIC WATER LEVEL	COMPLETION DATE	USE STATUS	TYPE OF USE	PLACE OF USE	FIELD CHECKED YES.	FIELD CHECKED NO	NAME OF SYSTEM	TYPE OF SYSTEM	TYPE OF IRR.	IRRIGATED ACREAGE	POTENTIAL IRR. UNDER PRESENT FACILITIES	COUNTY CODE	BASIN CODE

TATUS	TYPE OF USE			TYPE OF SYSTEM	TYPE OF PROJECT	TYPE OF IRRIGATION
Unused	I Irrigation S Stock D Domestic	C Commercial T Flood Control P Power R Recreation N Navigation	F Fish W Wildlife A Pollution Abatement X Misc.	C Canal S Sprinkler D Dike X Other	P Private S State F Federal C Ditch Company D Irrigation District X Other	R1 Regular Adequate R2 Regular Inadequate F Flood

ORMATION FROM: SCOTT ANDERSON - BLM office in Dillon



Photo Numbers: