#1 OUT of

WATER RESOURCES INVENTORY
Form No. WRI-1

COUNTY BEAVERHEAD
PLAT NO. 138 TWP 12 S RGE 10 W
LEGAL LAND OWNER BRIGGS RANCH INC. ADDRESS
OPERATOR HAROLD BRIGGS ADDRESS

SURFACE WATER

A	B	C	D	E	F	G	H	I
WATER RIGHT INFORMATION					WATER SUPPLY INFORMATION		DIVERSION INFORMATION	
TYPE OF WATER RIGHT	APP. NO. DECREE NO.	NAME OF APPROPRIATOR	DATE OF PRIORITY	MULTI-USER	SOURCE OF WATER	AMOUNT RECORDED OR CLAIMED	TYPE OF DIVERSION	POINT OF DIVERSION
A	WR50-46	Arthur W. Butts	5-8-1901	2	W. W.	15 CFS		
A	WR29-7	George A. Boniff	3-28-1894		~~Ann~~ CERTAIN C.F.	250 INCHES		
A	WR29-45	George Buck	1-18-1897		UN. CR.	700 INCHES		
* A	WR73-22B	V. A. McWright	8-31-1915	3	SPS.	8 C.F.S.	G	12S 10W 28 CAA

GROUND WATER

1	2	3	4	5			6	7	8	9	10	11
WATER RIGHT INFORMATION				WATER SUPPLY INFORMATION					(COMPLETE ON WELLS)			
TYPE OF WATER RIGHT	FILE NUMBER	NAME OF APPROPRIATOR	FILE DATE	SOURCE OF WATER			LOCATION OF WATER SOURCE	CLAIMED G.P.M.	WELL TYPE	LIFT TYPE	TOTAL DEPTH	STATIC WATER LEVEL
				WELL	SPRING	OTHER						

TYPE OF WATER RIGHT	AMOUNT RECORDED OR CLAIMED	WELL TYPE	LIFT TYPE	TYPE OF DIVERSION	USE STATUS
A Appropriation D Decree U Use X Other	MI Miner's Inches I Inches AF Acre Feet CFS Cu. Ft. Per Sec. GPM Gallons Per Minute A All X Other	D Dug R Driven B Bored L Drilled	F Flowing P Pumped	G Gravity P Pump	I In Use B Beneficially Used V Valid—Not In Use A Abandoned M Invalid N No Land Description X Info. Incomplete

ALSO IN: PLAT NO. ____ TWP ____ RGE ____
PLAT NO. ____ TWP ____ RGE ____
PLAT NO. ____ TWP ____ RGE ____
PLAT NO. ____ TWP ____ RGE ____

#4 OUT of 4

RESOURCES INVENTORY SURVEY

Form No. WRI-1

DATE CHECKED 7-19-1972

BY SAM RODRIGUEZ

ADDRESS N. of DELL

ADDRESS SAME

I	J	K	L	M	N	O	P	Q	R	S	T
RSION INFORMATION	USE INFORMATION			IRRIGATION INFORMATION				ACREAGES			
POINT OF DIVERSION	USE STATUS	TYPE OF USE	PLACE OF INTENDED OR ACTUAL USE	NAME OF SYSTEM	TYPE OF SYSTEM	TYPE OF PROJECT	TYPE OF IRR.	IRRIGATED ACREAGE	POTENTIAL IRR. UNDER PRESENT FACILITIES	COUNTY CODE	BASIN CODE
	V										
	V										
	V										
12S 10W 28 CAA	I	S	~~12S 10W 15~~ 12S 10W 10 4	BRIGGS PIPELINE						BE	41A

9	10	11
OMPLETE ON WELLS		
LIFT TYPE	TOTAL DEPTH	STATIC WATER LEVEL

10	11	12	13	14	15	16		17	18	19	20	21	22	23
MPLETE ON WELLS ONLY)			USE INFORMATION					IRRIGATION INFORMATION			ACREAGES			
TOTAL DEPTH	STATIC WATER LEVEL	COMPLETION DATE	USE STATUS	TYPE OF USE	PLACE OF USE	FIELD CHECKED YES.	FIELD CHECKED NO	NAME OF SYSTEM	TYPE OF SYSTEM	TYPE OF IRR.	IRRIGATED ACREAGE	POTENTIAL IRR. UNDER PRESENT FACILITIES	COUNTY CODE	BASIN CODE

USE STATUS
Use
eficially Used
d—Not In Use
ndoned
alid
Land Description
Incomplete

STATUS	TYPE OF USE			TYPE OF SYSTEM	TYPE OF PROJECT	TYPE OF IRRIGATION
ally Used Not In Use ned d Description ncomplete	I Irrigation S Stock O Domestic U Municipal M Mining	C Commercial T Flood Control P Power R Recreation N Navigation	F Fish W Wildlife A Pollution Abatement X Misc.	C Canal S Sprinkler D Dike X Other	P Private S State F Federal C Ditch Company D Irrigation District X Other	R1 Regular Adequate R2 Regular Inadequate F Flood

TWP RGE

TWP RGE

INFORMATION FROM: HAROLD BRIGGS

S T

COUNTY CODE | BASIN CODE

BE 41A

22 23

COUNTY CODE | BASIN CODE

YPE OF
IGATION

egular
Adequate
egular
nadequate
ood

1

12

13

24

25

36

Remarks: WR 73-22B CALL FOR All of the SPRINGS TRIBUTARY TO the Right & left forks of MC NIGHT CANYON. WILLOW SPRING HAS A WATER RIGHT, but it could Also fall under this WATER RIGHT. THERE is NO diversion Right AT the SPRING, They let the WATER RUN down the DRAINAGE. THEN They hold it with A DAM out of which the PIPELINE COMES OUT. I put the SPRING where TERRY COX of the FORREST SERVICE told me he thought it WAS. BRIGGS Also didn't KNOW THE EXACT location of the SPRING. This WATER RIGHT WASN'T ORIGINALLY PLATTED for this AREA, but I put it HERE because ONE of the STOCK WATER TANKS IT'S IN E² of SEC. 10 A that land belongs to BRIGGS.

for ownership SEE field FORM #12

Pollution Information

#2 out of

COUNTY BEAVERHEAD

PLAT NO. 138 TWP 12S RGE. 10W

WATER RESOURCES INVENTORY
Form No. WRI-1

LEGAL LAND OWNER BRIGGS RANCH INC. ADDRESS

OPERATOR HAROLD BRIGGS ADDRESS

SURFACE WATER

A	B	C	D	E	F	G	H	I
WATER RIGHT INFORMATION					WATER SUPPLY INFORMATION		DIVERSION INFORMATION	
TYPE OF WATER RIGHT	APP. NO. DECREE NO	NAME OF APPROPRIATOR	DATE OF PRIORITY	MULTI-USER	SOURCE OF WATER	AMOUNT RECORDED OR CLAIMED	TYPE OF DIVERSION	POINT OF DIVERSION
✓ D	967-2	HENRY THOMPSON	4-15-1885	2	RED ROCK R.	1050 M.I.	G	12S09W07 CBB
			4-15-1885	2	-WESTSIDE DITCH-	175 M.I.		
			5-15-1885	2	-WESTSIDE DITCH #2-	175 M.I.		
			6-15-1885	2	-EASTSIDE DITCH-	250 M.I.		
✓ D	967-1	HENRY & AL LEWIS	6-1-1901		RED ROCK R.	160 M.I.		
✓ D	967-6	CONRAD MEINE	12-24-1887		RED ROCK R.	540 M.I.		
✓ D	828-22	JAMES FARLEY ETUX ETAL	10-15-1887		RED ROCK R.	300 M.I.	G	12S10W01 DDA
[redacted]								
✓ D	576-1	A. D. YOUNG	4-7-1885		RED ROCK R.	500 M.I.		
[redacted]								
D	828-23	JOSEPH H. HAINDS	5-15-1885		RED ROCK R.	200 M.I.	G	12S09W18 DAD
			5-15-1887		" " "	150 M.I.		

GROUND WATER

1	2	3	4	5			6	7	8	9	10	11
WATER RIGHT INFORMATION				WATER SUPPLY INFORMATION					(COMPLETE ON WELLS ON			
TYPE OF WATER RIGHT	FILE NUMBER	NAME OF APPROPRIATOR	FILE DATE	SOURCE OF WATER			LOCATION OF WATER SOURCE	CLAIMED G.P.M.	WELL TYPE	LIFT TYPE	TOTAL DEPTH	STATIC WATER LEVEL
				WELL	SPRING	OTHER						

TYPE OF WATER RIGHT	AMOUNT RECORDED OR CLAIMED	WELL TYPE	LIFT TYPE	TYPE OF DIVERSION	USE STATUS
A Appropriation D Decree U Use X Other	MI Miner's Inches I Inches AF Acre Feet CFS Cu. Ft. Per Sec. GPM Gallons Per Minute A All X Other	D Dug R Driven B Bored L Drilled	F Flowing P Pumped	G Gravity P Pump	I In Use B Beneficially Used V Valid—Not In Use A Abandoned M Invalid N No Land Description X Other

ALSO IN: PLAT NO. ____ TWP ____ RGE ____ PLAT NO. ____ TWP ____ RGE ____

PLAT NO. ____ TWP ____ RGE ____ PLAT NO. ____ TWP ____ RGE ____

#2 out of 4

R RESOURCES INVENTORY SURVEY
Form No. WRI-1

DATE CHECKED 9-19-1972
BY SAM Rodriguez

ADDRESS N. of Dell
ADDRESS SAME

I	J	K	L	M	N	O	P	Q	R	S	T
ERSION INFORMATION	USE INFORMATION			IRRIGATION INFORMATION				ACREAGES			
POINT OF DIVERSION	USE STATUS	TYPE OF USE	PLACE OF INTENDED OR ACTUAL USE	NAME OF SYSTEM	TYPE OF SYSTEM	TYPE OF PROJECT	TYPE OF IRR.	IRRIGATED ACREAGE	POTENTIAL IRR. UNDER PRESENT FACILITIES	COUNTY CODE	BASIN CODE
12S09W07 CBB	I	I	12S10W12 AA	BRIGGS	C	P	R1			BE	4IA
			12S10W12 AD4	(GEO. BUCK 2nd							
			12S10W01 DB	WEST S. Ditch)							
			" " 01 DC4								
			" " 01 DD								
			" " 01 ACC								
			" " 01 BD4								
			" " 01 BA								
12S10W01 DDA	I	I	12S10W01 DA2	BRIGGS	C	P	R1			BE	4IA
			" " 01 AC	(BUCK & HAINDS							
			" " 01 AB	2nd EAST Ditch)							
			" " 01 AA2								
			" " 01 AD								
12S09W18 DAD	I	I	12S10W01 DD4	BRIGGS	C	P	R1			BE	4IA
			" " 01 DA	(BRADLEY Ditch)							
			" " 01 AD								

9	10	11	12	13	14	15	16		17	18	19	20	21	22	23
OMPLETE ON WELLS ONLY)				USE INFORMATION					IRRIGATION INFORMATION			ACREAGES			
LIFT TYPE	TOTAL DEPTH	STATIC WATER LEVEL	COMPLETION DATE	USE STATUS	TYPE OF USE	PLACE OF USE	FIELD CHECKED YES	FIELD CHECKED NO	NAME OF SYSTEM	TYPE OF SYSTEM	TYPE OF IRR.	IRRIGATED ACREAGE	POTENTIAL IRR. UNDER PRESENT FACILITIES	COUNTY CODE	BASIN CODE

SE STATUS
- e
- ficially Used
- —Not In Use
- doned
- d
- and Description
- Incomplete

TYPE OF USE

I Irrigation	C Commercial	F Fish
S Stock	T Flood Control	W Wildlife
O Domestic	P Power	A Pollution Abatement
U Municipal	R Recreation	
M Mining	N Navigation	X Misc.

TYPE OF SYSTEM
- C Canal
- S Sprinkler
- D Dike
- X Other

TYPE OF PROJECT
- P Private
- S State
- F Federal
- C Ditch Company
- D Irrigation District
- X Other

TYPE OF IRRIGATION
- R1 Regular Adequate
- R2 Regular Inadequate
- F Flood

NO. ____ TWP ____ RGE ____
NO. ____ TWP ____ RGE ____

INFORMATION FROM: HAROLD BRIGGS

e
UEZ

S	T
COUNTY CODE	BASIN CODE
BE	41A
BE	41A
BE	41A

22	23
COUNTY CODE	BASIN CODE

TYPE OF IRRIGATION

R1 Regular Adequate
R2 Regular Inadequate
F Flood



Remarks: BRIGGS Ranch
9817 SHARES OUT

Pollution Information

BRIGGS Ranch
9817 SHARES OUT

Information



Remarks: BRIGGS RANCH INC. - INCLUDING PRIVATE holdings - has 9817 SHARES OUT of THE LIMA RESERVOIR

Pollution Information

has

3 out of 4

COUNTY BEAVERHEAD

PLAT NO. 138 TWP 12 S RGE. 10W

WATER RESOURCES INVENTO

Form No. WRI-1

LEGAL LAND OWNER BRIGGS RANCH INC. ADDRESS

OPERATOR HAROLD BRIGGS ADDRESS

SURFACE WATER

A	B	C	D	E	F	G	H	I
WATER RIGHT INFORMATION					WATER SUPPLY INFORMATION		DIVERSION INFORMATION	
TYPE OF WATER RIGHT	APP. NO. DECREE NO.	NAME OF APPROPRIATOR	DATE OF PRIORITY	MULTI-USER	SOURCE OF WATER	AMOUNT RECORDED OR CLAIMED	TYPE OF DIVERSION	POINT OF DIVERSION
*		*					G	125 09W 29 ADA

GROUND WATER

1	2	3	4	5			6	7	8	9	10	11
WATER RIGHT INFORMATION				WATER SUPPLY INFORMATION					(COMPLETE ON WELLS O			
				SOURCE OF WATER								
TYPE OF WATER RIGHT	FILE NUMBER	NAME OF APPROPRIATOR	FILE DATE	WELL	SPRING	OTHER	LOCATION OF WATER SOURCE	CLAIMED G.P.M.	WELL TYPE	LIFT TYPE	TOTAL DEPTH	STATIC WATER LEVEL

3 OUT of 4

ER RESOURCES INVENTORY
Form No. WRI-1

ADDRESS
ADDRESS

VERSION INFORMATION

POINT OF DIVERSION
12S09W29 ADA

9	10	11
COMPLETE ON WELLS ONL		
LIFT TYPE	TOTAL DEPTH	STATIC WATER LEVEL

3 OUT of 4

RESOURCES INVENTORY SURVEY
Form No. WRI-1

DATE CHECKED 9-19-1972
BY Sam Rodriguez

ADDRESS
ADDRESS DEII

I	J	K	L	M	N	O	P	Q	R	S	T
RSION INFORMATION	USE INFORMATION			IRRIGATION INFORMATION				ACREAGES			
POINT OF DIVERSION	USE STATUS	TYPE OF USE	PLACE OF [redacted] ACTUAL USE	NAME OF SYSTEM	TYPE OF SYSTEM	TYPE OF PROJECT	TYPE OF IRR.	IRRIGATED ACREAGE	POTENTIAL IRR. UNDER PRESENT FACILITIES	COUNTY CODE	BASIN CODE
[redacted]	I	I	12S10W 13 DA	BRIGGS	C	P	R1			BE	41A
12S09W29 ADA			" " 13 DBA	YOUNG DITCH							
			" " 13 A4								
			" " 13 A24								
			" " 12 D4								
			" " 12 D24								
			" " 12 A2								
			" " 12 AD								
			" " 12 BA4								
			" " 01 DA								
			" " 01 DD4								
			" " 01 [redacted]DA								
			" " 01 [redacted]DB4								
			" " 01 A2								
			" " 01 AD								
			" " 01 BA								

10	11	12	13	14	15	16	17	18	19	20	21	22	23
MPLETE ON WELLS ONLY)			USE INFORMATION				IRRIGATION INFORMATION			ACREAGES			
T E	TOTAL DEPTH	STATIC WATER LEVEL	COMPLETION DATE	USE STATUS	TYPE OF USE	PLACE OF USE	FIELD CHECKED YES.	FIELD CHECKED NO	NAME OF SYSTEM	TYPE OF SYSTEM	TYPE OF IRR.	IRRIGATED ACREAGE	POTENTIAL IRR. UNDER PRESENT FACILITIES	COUNTY CODE	BASIN CODE

STATUS	TYPE OF USE			TYPE OF SYSTEM	TYPE OF PROJECT	TYPE OF IRRIGATION
lly Used Not in Use ned Description omplete	I Irrigation S Stock O Domestic U Municipal M Mining	C Commercial T Flood Control P Power R Recreation N Navigation	F Fish W Wildlife A Pollution Abatement X Misc.	C Canal S Sprinkler D Dike X Other	P Private S State F Federal C Ditch Company D Irrigation District X Other	R1 Regular Adequate R2 Regular Inadequate F Flood

TWP. RGE
TWP RGE

INFORMATION FROM: Harold Blackie

2

S	T
COUNTY CODE	BASIN CODE
BE	41A

22	23
COUNTY CODE	BASIN CODE

TYPE OF IRRIGATION

R1 Regular Adequate
R2 Regular Inadequate
F Flood

1
12
13
24
25
36

Remarks: *Field Form #2 has the decrees that belong here

For ownership see field form #2

Pollution Information

COUNTY BEAVERHEAD

PLAT NO. 138 TWP 12S RGE 10W

WATER RESOURCES INVENTORY SUR

Form No. WRI-1

LEGAL LAND OWNER BRIGGS RANCH INC. ADDRESS

OPERATOR Harold BRIGGS ADDRESS DE

SURFACE WATER

A	B	C	D	E	F	G	H	I	J
WATER RIGHT INFORMATION					WATER SUPPLY INFORMATION		DIVERSION INFORMATION		
TYPE OF WATER RIGHT	APP. NO. DECREE NO.	NAME OF APPROPRIATOR	DATE OF PRIORITY	MULTI-USER	SOURCE OF WATER	AMOUNT RECORDED OR CLAIMED	TYPE OF DIVERSION	POINT OF DIVERSION	USE STATU
*	*						P	12S10W12BAA	I
*	[redacted]							12S09W 29BCB	I
U		BRIGGS RANCH INC.			SPRINGS	-	P		
*	[redacted]								

GROUND WATER

1	2	3	4	5			6	7	8	9	10	11	12
WATER RIGHT INFORMATION				WATER SUPPLY INFORMATION					(COMPLETE ON WELLS ONLY)				
TYPE OF WATER RIGHT	FILE NUMBER	NAME OF APPROPRIATOR	FILE DATE	SOURCE OF WATER			LOCATION OF WATER SOURCE	CLAIMED G.P.M.	WELL TYPE	LIFT TYPE	TOTAL DEPTH	STATIC WATER LEVEL	COMPLETE DATE
				WELL	SPRING	OTHER							

4 OUT OF 4

RESOURCES INVENTORY SUR

Form No. WRI-1

ADDRESS

ADDRESS DEI

I	J
ERSION INFORMATION	
POINT OF DIVERSION	USE STATU
12S10W12BAA	I
12S09W 29BCB	I

9	10	11	12
OMPLETE ON WELLS ONLY)			
LIFT TYPE	TOTAL DEPTH	STATIC WATER LEVEL	COMPLETI DATE

4 OUT OF 4

OURCES INVENTORY SURVEY

Form No. WRI-1

DATE CHECKED 9-19-1972

BY Sam Rodriguez

ADDRESS

ADDRESS DEII

I	J	K	L	M	N	O	P	Q	R	S	T
ON INFORMATION	USE INFORMATION			IRRIGATION INFORMATION				ACREAGES			
POINT OF DIVERSION	USE STATUS	TYPE OF USE	PLACE OF [redacted] ACTUAL USE	NAME OF SYSTEM	TYPE OF SYSTEM	TYPE OF PROJECT	TYPE OF IRR.	IRRIGATED ACREAGE	POTENTIAL IRR. UNDER PRESENT FACILITIES	COUNTY CODE	BASIN CODE
10W12BAA	I	I	12S10W 13 BA1	BRIGGS	S	P	R1			BE	41A
			" " 12 B	PIPELINE							
			" " 12 ACC								
			" " 12 D2								
			" " 12 C4								
			" " 12 CB4								
			" " 01 CB								
			" " 01 CD2								
			" " 01 BC								
			" " 01 A4								
			" " 01 AC4								
			" " 01 DD4								
			" " 01 DA								
S09W 29BCB	I	I	12S10W 24 D	BRIGGS	S	P	R1			BE	41.7
			" " 24 BD	PIPELINE							
			" " 24 C4								
			" " 24 A3								

10	11	12	13	14	15	16		17	18	19	20	21	22	23
LETE ON WELLS ONLY)			USE INFORMATION					IRRIGATION INFORMATION			ACREAGES			
TOTAL DEPTH	STATIC WATER LEVEL	COMPLETION DATE	USE STATUS	TYPE OF USE	PLACE OF USE	FIELD CHECKED YES.	FIELD CHECKED NO	NAME OF SYSTEM	TYPE OF SYSTEM	TYPE OF IRR.	IRRIGATED ACREAGE	POTENTIAL IRR. UNDER PRESENT FACILITIES	COUNTY CODE	BASIN CODE

ATUS	TYPE OF USE			TYPE OF SYSTEM	TYPE OF PROJECT	TYPE OF IRRIGATION
Used	I Irrigation	C Commercial	F Fish	C Canal	P Private	R1 Regular Adequate
t In Use	S Stock	T Flood Control	W Wildlife	S Sprinkler	S State	R2 Regular Inadequate
d	O Domestic	P Power	A Pollution Abatement	D Dike	F Federal	F Flood
	U Municipal	R Recreation	X Misc.	X Other	C Ditch Company	
Description	M Mining	N Navigation			D Irrigation District	
mplete						

TWP RGE

TWP RGE

INFORMATION FROM: [illegible]

Remarks: * FIELD FORM #2 HAS the DECREES that belong here

** OUT of THAT SPRING, SPRINGS, IN Sec. 29 BRIGGS IRRIGATE with THE SPRINKLER SYSTEM. WHEN ASKED, HE SAID he THOUGHT THERE WAS A WATER RIGHT for the SPRING, BUT HE WASN'T SURE. HE SAYS THERE HAS BEEN AS much AS 3000-M.I. of WATER RUNNING IN THE ditches from the SPRING(S).
HE doesn't KNOW of ANY other SPRING AROUND THAT AREA (THE AREA CALLED by the WATER RIGHT) which THE W.R. MIGHT fit. THE USE RIGHT I GAVE him CORRESPOND with THE BUREAU of RECLAMATION SURVEY VOLUME II PAGE 328
FOR OWNERSHIP SEE FIELD FORM #2

Pollution Information

COUNTY BEAVERHEAD

PLAT NO. 138 TWP 12S RGE 10W

WATER RESOURCES INVENTORY S
Form No. WRI-1

LEGAL LAND OWNER U. S. A. ADDRESS

OPERATOR BRIGGS RANCH INC. ADDRESS D

SURFACE WATER

A	B	C	D	E	F	G	H	I
WATER RIGHT INFORMATION					WATER SUPPLY INFORMATION		DIVERSION INFORMATION	
TYPE OF WATER RIGHT	APP. NO. DECREE NO.	NAME OF APPROPRIATOR	DATE OF PRIORITY	MULTI-USER	SOURCE OF WATER	AMOUNT RECORDED OR CLAIMED	TYPE OF DIVERSION	POINT OF DIVERSION
** A	WR73-72B	ALBERT PATTERSON	5-5-1916		SPS.	2 CFS		
** A	WR73-73A	ALBERT PATTERSON	5-15-1916		SPS	2 CFS		
* A	WR73-22B	V. A. McKNIGHT	8-31-1915	3	SPS.	8 C.F.S.	G	12S10W 29 DCA
A	WR133-63	U.S.A.	—		Willow SP	1 C.F.S.	G	12S10W 32 ABA

GROUND WATER

1	2	3	4	5			6	7	8	9	10	11
WATER RIGHT INFORMATION				WATER SUPPLY INFORMATION					(COMPLETE ON WELLS ONLY			
TYPE OF WATER RIGHT	FILE NUMBER	NAME OF APPROPRIATOR	FILE DATE	SOURCE OF WATER			LOCATION OF WATER SOURCE	CLAIMED G.P.M.	WELL TYPE	LIFT TYPE	TOTAL DEPTH	STATIC WATER LEVEL
				WELL	SPRING	OTHER						

TYPE OF WATER RIGHT	AMOUNT RECORDED OR CLAIMED	WELL TYPE	LIFT TYPE	TYPE OF DIVERSION	USE STATUS
A Appropriation D Decree U Use X Other	MI Miner's Inches I Inches AF Acre Feet CFS Cu. Ft. Per Sec. GPM Gallons Per Minute A All X Other	D Dug R Driven B Bored L Drilled	F Flowing P Pumped	G Gravity P Pump	I In Use B Beneficial V Vacant

ALSO IN: PLAT NO. TWP RGE PLAT

PLAT NO. TWP RGE

INVENTORY S
No. WRI-1

DRESS
DRESS D

I
ORMATION
F DIVERSION

29 DCA
32 AB 4

RESOURCES INVENTORY SURVEY
Form No. WRI-1

DATE CHECKED 9-27-72
BY Sam Rodriguez

ADDRESS
ADDRESS Dell

I	J	K	L	M	N	O	P	Q	R	S	T
RSION INFORMATION	USE INFORMATION			IRRIGATION INFORMATION				ACREAGES			
POINT OF DIVERSION	USE STATUS	TYPE OF USE	PLACE OF INTENDED OR ACTUAL USE	NAME OF SYSTEM	TYPE OF SYSTEM	TYPE OF PROJECT	TYPE OF IRR.	IRRIGATED ACREAGE	POTENTIAL IRR. UNDER PRESENT FACILITIES	COUNTY CODE	BASIN CODE
12S 10W 29 DCA	I	S	~~12S 10W 15 4~~ 12S 10W 10 4							BE	41A
12S 10W 32 AB 4	I	S	12S 10W 15 4 12S 10W 10 4							BE	41A

11	10	11	12	13	14	15	16		17	18	19	20	21	22	23
ON WELLS ONLY	MPLETE ON WELLS ONLY)			USE INFORMATION					IRRIGATION INFORMATION			ACREAGES			
STATIC WATER LEVEL	TOTAL DEPTH	STATIC WATER LEVEL	COMPLETION DATE	USE STATUS	TYPE OF USE	PLACE OF USE	FIELD CHECKED YES.	FIELD CHECKED NO	NAME OF SYSTEM	TYPE OF SYSTEM	TYPE OF IRR.	IRRIGATED ACREAGE	POTENTIAL IRR. UNDER PRESENT FACILITIES	COUNTY CODE	BASIN CODE

STATUS	TYPE OF USE			TYPE OF SYSTEM	TYPE OF PROJECT	TYPE OF IRRIGATION
lly Used Not In Use ned Description complete	I Irrigation S Stock O Domestic U Municipal M Mining	C Commercial T Flood Control P Power R Recreation N Navigation	F Fish W Wildlife A Pollution Abatement X Misc.	C Canal S Sprinkler D Dike X Other	P Private S State F Federal C Ditch Company D Irrigation District X Other	R1 Regular Adequate R2 Regular Inadequate F Flood

TWP RGE
TWP RGE

INFORMATION FROM:

E2

IRR. SENT ES	S COUNTY CODE	T BASIN CODE
	BE	41A
	BE	41A

IRR. SENT ES	22 COUNTY CODE	23 BASIN CODE

TYPE OF IRRIGATION

1 Regular Adequate
2 Regular Inadequate
F Flood

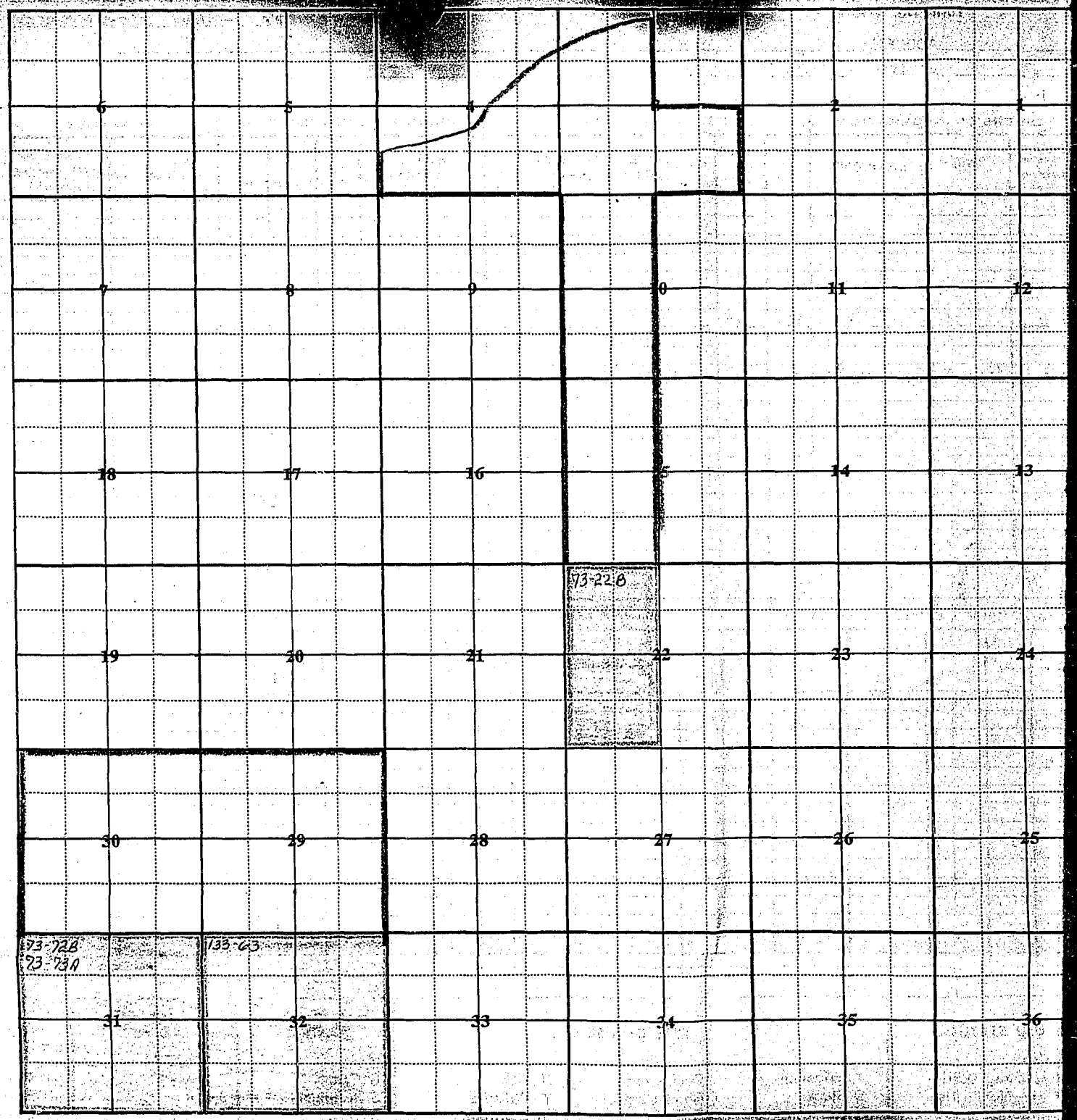

Photo Numbers:

Remarks: *, I did NOT PUT A PLACE of USE, for THAT falls IN OTHER OWNERSHIPS, BRIGGS & STATE. THE WATER RIGHT ORIGINALLY CALLED for HOMESTEAD IN SEC. 22 TO BE THE PLACE of USE, but THE STOCK WATER TANKS ARE IN SECS. 10 & 15

BRIGGS SAYS THAT THERE IS A lot of SPRINGS IN THAT AREA, BUT THAT HE WASN'T SURE of THEIR EXACT PLACE. WATER DOES RUN down THE DRAINAGES, OUT of WHICH THE COWS DRINK

Pollution Information

COUNTY BEAVERHEAD

PLAT NO. 138 TWP. 12S RGE. 10W

LEGAL LAND OWNER STATE ADDRESS

OPERATOR BRIGGS RANCH INC. ADDRESS

WATER RESOURCES INVENTO

Form No. WRI-1

SURFACE WATER

A	B	C	D	E	F	G	H	I
WATER RIGHT INFORMATION					WATER SUPPLY INFORMATION		DIVERSION INFORMATION	
TYPE OF WATER RIGHT	APP. NO. DECREE NO.	NAME OF APPROPRIATOR	DATE OF PRIORITY	MULTI-USER	SOURCE OF WATER	AMOUNT RECORDED OR CLAIMED	TYPE OF DIVERSION	POINT OF DIVERSION
A	WR73-22B	V. A. McKNIGHT	8-31-1915	3	SPS.	8CFS.	G	12S 10W 28 CAA
~~A~~	~~WR[illegible]~~	~~Mary Young~~	~~3-12-1911~~		~~Cottonwood Sp.~~	~~300 M.I.~~	~~P~~	12S09W29BCB
D	967-5	Smith & MARY McKNIGHT	July 1885	2	SP. #2	All	P	
D	967	SEE BRIGGS FIELD FORMS - #2		for	All of this info.		G	12S09W28CBB
A	WR50-46	ARthur W. Butts	3-8-1901	2	W.W. from Young's Ranch	15C.F.S.		

GROUND WATER

1	2	3	4	5			6	7	8	9	10	11
WATER RIGHT INFORMATION				WATER SUPPLY INFORMATION					(COMPLETE ON WELLS			
TYPE OF WATER RIGHT	FILE NUMBER	NAME OF APPROPRIATOR	FILE DATE	SOURCE OF WATER			LOCATION OF WATER SOURCE	CLAIMED G.P.M.	WELL TYPE	LIFT TYPE	TOTAL DEPTH	STATIC WATER LEVEL
				WELL	SPRING	OTHER						

TYPE OF WATER RIGHT	AMOUNT RECORDED OR CLAIMED	WELL TYPE	LIFT TYPE	TYPE OF DIVERSION	USE STATUS
A Appropriation D Decree U Use X Other	MI Miner's Inches I Inches AF Acre Feet CFS Cu. Ft. Per Sec. GPM Gallons Per Minute A All X Other	D Dug R Driven B Bored L Drilled	F Flowing P Pumped	G Gravity P Pump	I In Use B Beneficially Used V Valid—Not In Use A Abandoned M Invalid N No Land Description X Info. Incomplete

ALSO IN: PLAT NO. ____ TWP ____ RGE ____ PLAT NO. ____ TWP ____ RGE ____	PLAT NO. ____ TWP ____ RGE ____ PLAT NO. ____ TWP ____ RGE ____	PLAT NO. PLAT NO.

OURCES INVENTOR
Form No. WRI-1
ADDRESS
ADDRESS
I
ON INFORMATION
POINT OF DIVERSION
S10W28CAA
S09W29BCB
S09W28CBB
10 11
LETE ON WELLS
TOTAL DEPTH
STATIC WATER LEVEL
TATUS
lly Used
lot In Use
ed
Description
omplete

SOURCES INVENTORY SURVEY
Form No. WRI-1

DATE CHECKED 9-27-72
BY SAM RODRIGUEZ

ADDRESS
ADDRESS DE11

I	J	K	L	M	N	O	P	Q	R	S	T
ION INFORMATION	USE INFORMATION			IRRIGATION INFORMATION				ACREAGES			
POINT OF DIVERSION	USE STATUS	TYPE OF USE	PLACE OF [redacted] ACTUAL USE	NAME OF SYSTEM	TYPE OF SYSTEM	TYPE OF PROJECT	TYPE OF IRR.	IRRIGATED ACREAGE	POTENTIAL IRR. UNDER PRESENT FACILITIES	COUNTY CODE	BASIN CODE
2S10W28CAA	I	S	12S10W15 4	BRIGGS PIPELINE						BE	41A
2S09W29BCB	I	I	12S10W 24 D 12S10W 24 C4 12S10W 24 BD 12S10W 24 A3	BRIGGS	S	P	R1			BE	41A
2S09W28CBB	I	I	12S10W13 DD	BRIGGS (YOUNG DITCH	C	P	R1			BE	41A
	V										

10	11	12	13	14	15	16		17	18	19	20	21	22	23
MPLETE ON WELLS ONLY)			USE INFORMATION					IRRIGATION INFORMATION			ACREAGES			
TOTAL DEPTH	STATIC WATER LEVEL	COMPLETION DATE	USE STATUS	TYPE OF USE	PLACE OF USE	FIELD CHECKED YES.	FIELD CHECKED NO	NAME OF SYSTEM	TYPE OF SYSTEM	TYPE OF IRR.	IRRIGATED ACREAGE	POTENTIAL IRR. UNDER PRESENT FACILITIES	COUNTY CODE	BASIN CODE

E STATUS	TYPE OF USE			TYPE OF SYSTEM	TYPE OF PROJECT	TYPE OF IRRIGATION
cially Used -Not In Use oned nd Description Incomplete	I Irrigation S Stock O Domestic U Municipal M Mining	C Commercial T Flood Control P Power R Recreation N Navigation	F Fish W Wildlife A Pollution Abatement X Misc.	C Canal S Sprinkler D Dike X Other	P Private S State F Federal C Ditch Company D Irrigation District X Other	R1 Regular Adequate R2 Regular Inadequate F Flood

O. TWP RGE
O. TWP RGE

INFORMATION FROM: HAROLD BRIGGS

S	T
COUNTY CODE	BASIN CODE
BE	41A
BE	41A
BE	41A

22	23
COUNTY CODE	BASIN CODE

TYPE OF IRRIGATION

1 Regular Adequate
2 Regular Inadequate
F Flood

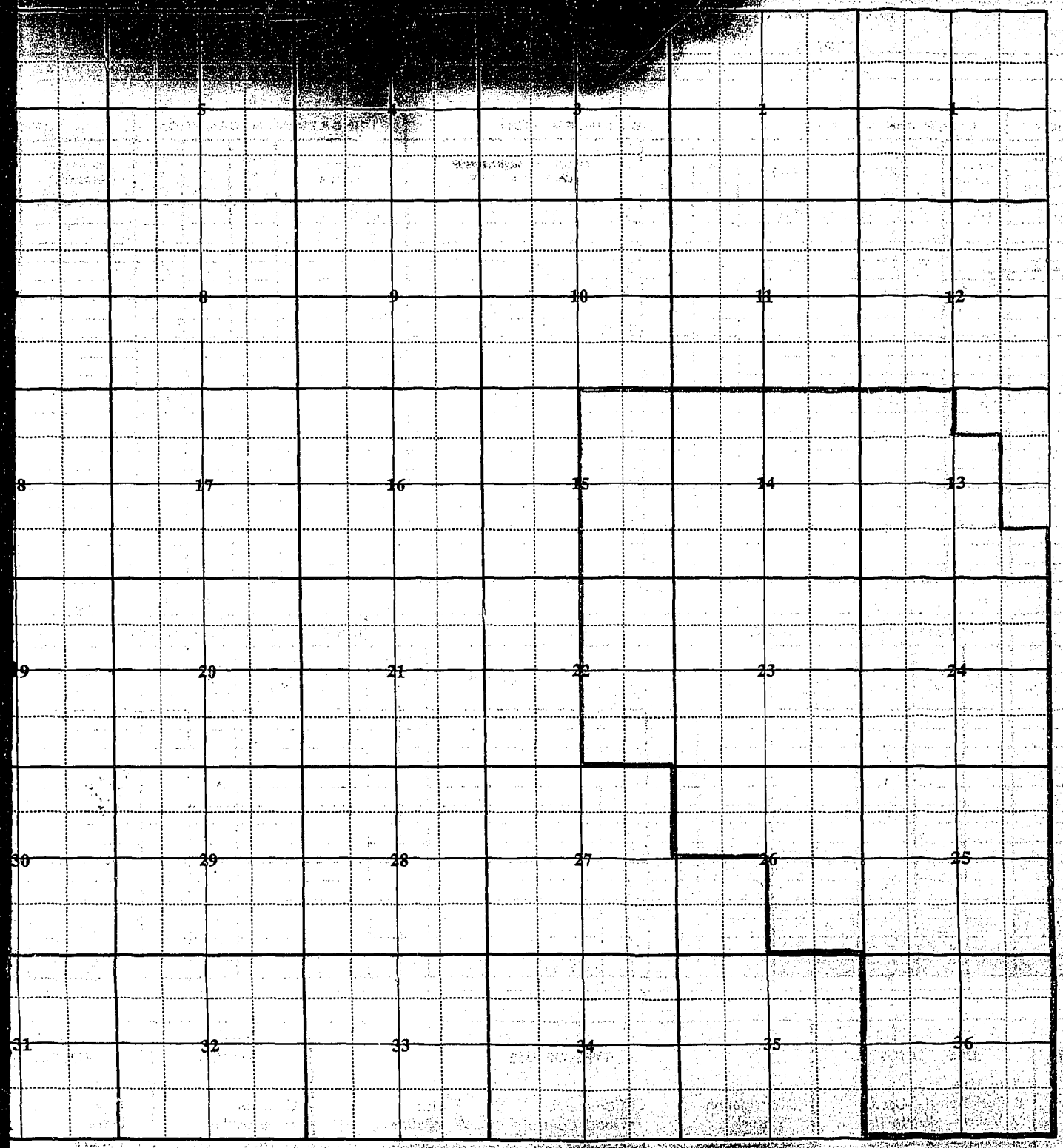

Remarks:

Pollution

mbers:

Remarks:

Pollution

COUNTY BEAVERHEAD

PLAT NO. 139 TWP 12 S RGE. 9W

LEGAL LAND OWNER VIRGIL L. & STELLA BROWN ADDRESS

OPERATOR Sold TO ALBERT H. FITCH ADDRESS

WATER RESOURCES INVENTOR

Form No. WRI-1

SURFACE WATER

A	B	C	D	E	F	G	H	I
WATER RIGHT INFORMATION					WATER SUPPLY INFORMATION		DIVERSION INFORMATION	
TYPE OF WATER RIGHT	APP. NO. DECREE NO.	NAME OF APPROPRIATOR	DATE OF PRIORITY	MULTI-USER	SOURCE OF WATER	AMOUNT RECORDED OR CLAIMED	TYPE OF DIVERSION	POINT OF DIVERSION
A	WR 59-95	JASPER NELSON	9-4-1907	2	LITTLE SHEEP CR.	300CFS		
D	576-C	CLARK MCINCH	6-3-1895	2	RED ROCK R. ✓	160"	G	12S09W04ADB
D	576-2C	WILLIAM O'ROURKE	9-17-1895	[illegible]	RED ROCK R. ✓	225MI		
X		VIRGIL BROWN			RED ROCK R. (LIMA DAM)	500SHARES	G	SAME AS DECRE
~~D~~	~~576-A~~	~~NELSON ALTEN~~			~~RED ROCK R.~~			
~~D~~	~~576-B~~	~~CLARK MCINCH~~			~~RED ROCK R.~~			

GROUND WATER

1	2	3	4	5			6	7	8	9	10	11
WATER RIGHT INFORMATION				WATER SUPPLY INFORMATION					(COMPLETE ON WELLS O			
TYPE OF WATER RIGHT	FILE NUMBER	NAME OF APPROPRIATOR	FILE DATE	SOURCE OF WATER			LOCATION OF WATER SOURCE	CLAIMED G.P.M.	WELL TYPE	LIFT TYPE	TOTAL DEPTH	STATIC WATER LEVEL
				WELL	SPRING	OTHER						

TYPE OF WATER RIGHT	AMOUNT RECORDED OR CLAIMED	WELL TYPE	LIFT TYPE	TYPE OF DIVERSION	USE
A Appropriation D Decree U Use X Other	MI Miner's Inches I Inches AF Acre Feet CFS Cu. Ft. Per Sec. GPM Gallons Per Minute A All X Other	D Dug R Driven B Bored L Drilled	F Flowing P Pumped	G Gravity P Pump	D Domestic B Be[illegible]

ALSO IN: PLAT NO. TWP RGE

VATER RESOURCES INVENTOR
Form No. WRI-1
ADDRESS N
ADDRESS

H I

DIVERSION INFORMATION

YPE OF IVERSION	POINT OF DIVERSION
G	12S09W04ADB
G	SAME AS DECRE

8 9 10 11

(COMPLETE ON WELLS O

WELL TYPE	LIFT TYPE	TOTAL DEPTH	STATIC WATER LEVEL

USE S
I In U
B Be
V

RESOURCES INVENTORY SURVEY
Form No. WRI-1

DATE CHECKED 6-12-72
BY Sam Rodriguez

ADDRESS N. of Dell
ADDRESS

I	J	K	L	M	N	O	P	Q	R	S	T
RSION INFORMATION	USE INFORMATION			IRRIGATION INFORMATION				ACREAGES			
POINT OF DIVERSION	USE STATUS	TYPE OF USE	PLACE OF INTENDED OR ACTUAL USE	NAME OF SYSTEM	TYPE OF SYSTEM	TYPE OF PROJECT	TYPE OF IRR.	IRRIGATED ACREAGE	POTENTIAL IRR. UNDER PRESENT FACILITIES	COUNTY CODE	BASIN CODE
	V										
12S09W04ADB	I	I	12S09W32B ~~[illegible]~~	BROWN (CLARK McNINCH)	C	P	R1			BE	41A
	V										
SAME AS DECREE		#576-G	-SUPPLEMENTAL								

9	10	11	12	13	14	15	16	17	18	19	20	21	22	23
MPLETE ON WELLS ONLY)				USE INFORMATION				IRRIGATION INFORMATION			ACREAGES			
FT PE	TOTAL DEPTH	STATIC WATER LEVEL	COMPLETION DATE	USE STATUS	TYPE OF USE	PLACE OF USE	FIELD CHECKED YES. NO	NAME OF SYSTEM	TYPE OF SYSTEM	TYPE OF IRR.	IRRIGATED ACREAGE	POTENTIAL IRR. UNDER PRESENT FACILITIES	COUNTY CODE	BASIN CODE

STATUS	TYPE OF USE			TYPE OF SYSTEM	TYPE OF PROJECT	TYPE OF IRRIGATION
ially Used -Not In Use oned nd Description ncomplete	I Irrigation S Stock O Domestic U Municipal M Mining	C Commercial T Flood Control P Power R Recreation N Navigation	F Fish W Wildlife A Pollution Abatement X Misc.	C Canal S Sprinkler D Dike X Other	P Private S State F Federal C Ditch Company D Irrigation District X Other	R1 Regular Adequate R2 Regular Inadequate F Flood

D. TWP. RGE.
D. TWP. RGE.

INFORMATION FROM: MR. VIRGIL Brown

CHECKED 6-12-72

em: RODRIGUEZ

Q	R	S	T
ACREAGES			
IRRIGATED ACREAGE	POTENTIAL IRR. UNDER PRESENT FACILITIES	COUNTY CODE	BASIN CODE
		BE	41A

20	21	22	23
ACREAGES			
IRRIGATED ACREAGE	POTENTIAL IRR. UNDER PRESENT FACILITIES	COUNTY CODE	BASIN CODE

TYPE OF PROJECT	TYPE OF IRRIGATION
P Private S State F Federal C Ditch Company D Irrigation District X Other	R1 Regular Adequate R2 Regular Inadequate F Flood



Photo Numbers:

Remarks: MR. BROWN CLAIMED 160" DECREED WATER OUT OF THE RED ROCK RIVER.

HE ALSO HAS 500 SHARES IN THE WATER USERS ASSN. HE CLAIMS THE WATER USERS WATER AS SUPPLEMENTAL TO HIS DECREE

HE GROWS 40% BARLEY WITH AUSTRIAN PEAS

THE REST IS BARLEY AND ALFALFA COMBINED!

THE SWSW OF SEC. 29 BELONGS TO HOLTON BROS. (ANDERSON), BUT WHEN THE HIGHWAY WENT THRU IT MADE IT VERY DIFFICULT FOR THEM TO GET TO IT, SO ANDERSON TOLD BROWN THAT IF HE PAYED THE TAXES HE COULD CLAIMED IT. SO IT REALLY IS A LEASE WITHOUT ANY MONEY

Pollution Information

COUNTY BEAVERHEAD

PLAT NO. 139 TWP 12S RGE. 9W

WATER RESOURCES INVENTORY
Form No. WRI-1

LEGAL LAND OWNER VIRGIL L. & STELLA BROWN ADDRESS

OPERATOR ADDRESS

SURFACE WATER

A	B	C	D	E	F	G	H	I
WATER RIGHT INFORMATION					WATER SUPPLY INFORMATION		DIVERSION INFORMATION	
TYPE OF WATER RIGHT	APP. NO. DECREE NO.	NAME OF APPROPRIATOR	DATE OF PRIORITY	MULTI-USER	SOURCE OF WATER	AMOUNT RECORDED OR CLAIMED	TYPE OF DIVERSION	POINT OF DIVERSION
D	3808-11	PAUL R. LEES, & R.D. MARTINELLI			BIG SHEEP C.R.			

GROUND WATER

1	2	3	4	5			6	7	8	9	10	11	
WATER RIGHT INFORMATION				WATER SUPPLY INFORMATION					(COMPLETE ON WELLS ONL				
TYPE OF WATER RIGHT	FILE NUMBER	NAME OF APPROPRIATOR	FILE DATE	SOURCE OF WATER			LOCATION OF WATER SOURCE	CLAIMED G.P.M.	WELL TYPE	LIFT TYPE	TOTAL DEPTH	STATIC WATER LEVEL	CO
				WELL	SPRING	OTHER							

TYPE OF WATER RIGHT	AMOUNT RECORDED OR CLAIMED	WELL TYPE	LIFT TYPE	TYPE OF DIVERSION

TER RESOURCES INVENTORY SU
Form No. WRI-1

ADDRESS
ADDRESS

I	J
IVERSION INFORMATION	
OF ION	POINT OF DIVERSION	US STA
		V

9	10	11	12
(COMPLETE ON WELLS ONLY)			
LIFT TYPE	TOTAL DEPTH	STATIC WATER LEVEL	COMPLET DATE

OURCES INVENTORY SURVEY
Form No. WRI-1

DATE CHECKED 6-12-72
BY SAM RODRIGUEZ

ADDRESS
ADDRESS

I	J	K	L	M	N	O	P	Q	R	S	T
ON INFORMATION	USE INFORMATION			IRRIGATION INFORMATION				ACREAGES			
POINT OF DIVERSION	USE STATUS	TYPE OF USE	PLACE OF INTENDED OR ACTUAL USE	NAME OF SYSTEM	TYPE OF SYSTEM	TYPE OF PROJECT	TYPE OF IRR.	IRRIGATED ACREAGE	POTENTIAL IRR. UNDER PRESENT FACILITIES	COUNTY CODE	BASIN CODE
	V	■									

10	11	12	13	14	15	16		17	18	19	20	21	22	23
LETE ON WELLS ONLY)			USE INFORMATION					IRRIGATION INFORMATION			ACREAGES			
TOTAL DEPTH	STATIC WATER LEVEL	COMPLETION DATE	USE STATUS	TYPE OF USE	PLACE OF USE	FIELD CHECKED YES.	FIELD CHECKED NO	NAME OF SYSTEM	TYPE OF SYSTEM	TYPE OF IRR.	IRRIGATED ACREAGE	POTENTIAL IRR. UNDER PRESENT FACILITIES	COUNTY CODE	BASIN CODE

ATUS	TYPE OF USE			TYPE OF SYSTEM	TYPE OF PROJECT	TYPE OF IRRIGATION
Used In Use escription nplete	I Irrigation S Stock O Domestic U Municipal M Mining	C Commercial T Flood Control P Power R Recreation N Navigation	F Fish W Wildlife A Pollution Abatement X Misc.	C Canal S Sprinkler D Dike X Other	P Private S State F Federal C Ditch Company D Irrigation District X Other	R1 Regular Adequate R2 Regular Inadequate F Flood

TWP RGE
TWP RGE

INFORMATION FROM:

S T

COUNTY CODE | BASIN CODE

22 23

COUNTY CODE | BASIN CODE

PE OF
GATION

gular
dequate
gular
adequate
od

ALBERT. H. FITCH

Remarks: 160" Diverted out of Red Rock River 1886
(FLEMING filed on it)

500 Shares on the Lima Reservoir

1275" 1350" of Water at the time of Delinquency

TREE patch irrigated

40 Hay Barley with Auction Bean
Red Beet & Alfalfa

1

12

13

24

25

36

Pollution Info

COUNTY BEAVERHEAD

PLAT NO. 139 TWP. 12 S RGE. 8 W

WATER RESOURCES INVENTOR
Form No. WRI-1

LEGAL LAND OWNER HOLTON BROS. ADDRESS

OPERATOR C/O VIRGIL BROWN ADDRESS

SURFACE WATER

A	B	C	D	E	F	G	H	I
WATER RIGHT INFORMATION					WATER SUPPLY INFORMATION		DIVERSION INFORMATION	
TYPE OF WATER RIGHT	APP. NO. DECREE NO.	NAME OF APPROPRIATOR	DATE OF PRIORITY	MULTI-USER	SOURCE OF WATER	AMOUNT RECORDED OR CLAIMED	TYPE OF DIVERSION	POINT OF DIVERSION
D	576-6	CLARK MC INCH	6-3-1895		RED ROCK R.	160 M.I.	G	13S09W04 ADB
X		VIRGIL BROWN			RED ROCK R. (LIMA DAM)	500 SHARES	G	SUPPLEMENTAL TO

GROUND WATER

1	2	3	4	5			6	7	8	9	10	11
WATER RIGHT INFORMATION				WATER SUPPLY INFORMATION					(COMPLETE ON WELLS O			
TYPE OF WATER RIGHT	FILE NUMBER	NAME OF APPROPRIATOR	FILE DATE	SOURCE OF WATER			LOCATION OF WATER SOURCE	CLAIMED G.P.M.	WELL TYPE	LIFT TYPE	TOTAL DEPTH	STATIC WATER LEVEL
				WELL	SPRING	OTHER						

TYPE OF WATER RIGHT	AMOUNT RECORDED OR CLAIMED	WELL TYPE	LIFT TYPE	TYPE OF DIVERSION	USE STATUS
A Appropriation D Decree U Use X Other	MI Miner's Inches I Inches AF Acre Feet CFS Cu. Ft. Per Sec. GPM Gallons Per Minute A All X Other	D Dug R Driven B Bored L Drilled	F Flowing P Pumped	G Gravity P Pump	I In Use B Beneficially Used V Valid—Not In Use A Abandoned M Invalid N No Long X Inte

ALSO IN: PLAT NO. TWP. RGE.
PLAT NO. TWP. RGE.

PLAT NO. TWP. RGE.
PLAT NO. TWP.

URCES INVENTOR
Form No. WRI-1
ADDRESS
ADDRESS
N INFORMATION
INT OF DIVERSION
9W04ADB
EMENTAL TO

RESOURCES INVENTORY SURVEY
Form No. WRI-1

DATE CHECKED 6-12-72
BY SAM RODRIGUEZ

ADDRESS
ADDRESS
ADDRESS N. of DELL

I	J	K	L	M	N	O	P	Q	R	S	T
RSION INFORMATION	USE INFORMATION			IRRIGATION INFORMATION				ACREAGES			
POINT OF DIVERSION	USE STATUS	TYPE OF USE	PLACE OF INTENDED OR ACTUAL USE	NAME OF SYSTEM	TYPE OF SYSTEM	TYPE OF PROJECT	TYPE OF IRR.	IRRIGATED ACREAGE	POTENTIAL IRR. UNDER PRESENT FACILITIES	COUNTY CODE	BASIN CODE
13S09W04ADB	I	I	12S09W29CC	BROWN	C	P	R1			BE	4JA
Supplement to Decree #576-6											

10	11
ETE ON WELLS O	
TOTAL DEPTH	STATIC WATER LEVEL

10	11	12	13	14	15	16		17	18	19	20	21	22	23
MPLETE ON WELLS ONLY)			USE INFORMATION					IRRIGATION INFORMATION			ACREAGES			
TOTAL DEPTH	STATIC WATER LEVEL	COMPLETION DATE	USE STATUS	TYPE OF USE	PLACE OF USE	FIELD CHECKED YES.	FIELD CHECKED NO	NAME OF SYSTEM	TYPE OF SYSTEM	TYPE OF IRR.	IRRIGATED ACREAGE	POTENTIAL IRR. UNDER PRESENT FACILITIES	COUNTY CODE	BASIN CODE

TUS	STATUS	TYPE OF USE			TYPE OF SYSTEM	TYPE OF PROJECT	TYPE OF IRRIGATION
Used In Use	lly Used Not In Use ned Description complete	I Irrigation S Stock O Domestic U Municipal M Mining	C Commercial T Flood Control P Power R Recreation N Navigation	F Fish W Wildlife A Pollution Abatement X Misc.	C Canal S Sprinkler D Dike X Other	P Private S State F Federal C Ditch Company D Irrigation District X Other	R1 Regular Adequate R2 Regular Inadequate F Flood

TWP RGE
TWP RGE

INFORMATION FROM: VIRGIL BROWN

-2

R	S	T
IAL IRR. PRESENT ITIES	COUNTY CODE	BASIN CODE
	BE	HJA

1	22	23
IAL IRR. PRESENT ITIES	COUNTY CODE	BASIN CODE

TYPE OF IRRIGATION

R1 Regular Adequate
R2 Regular Inadequate
F Flood

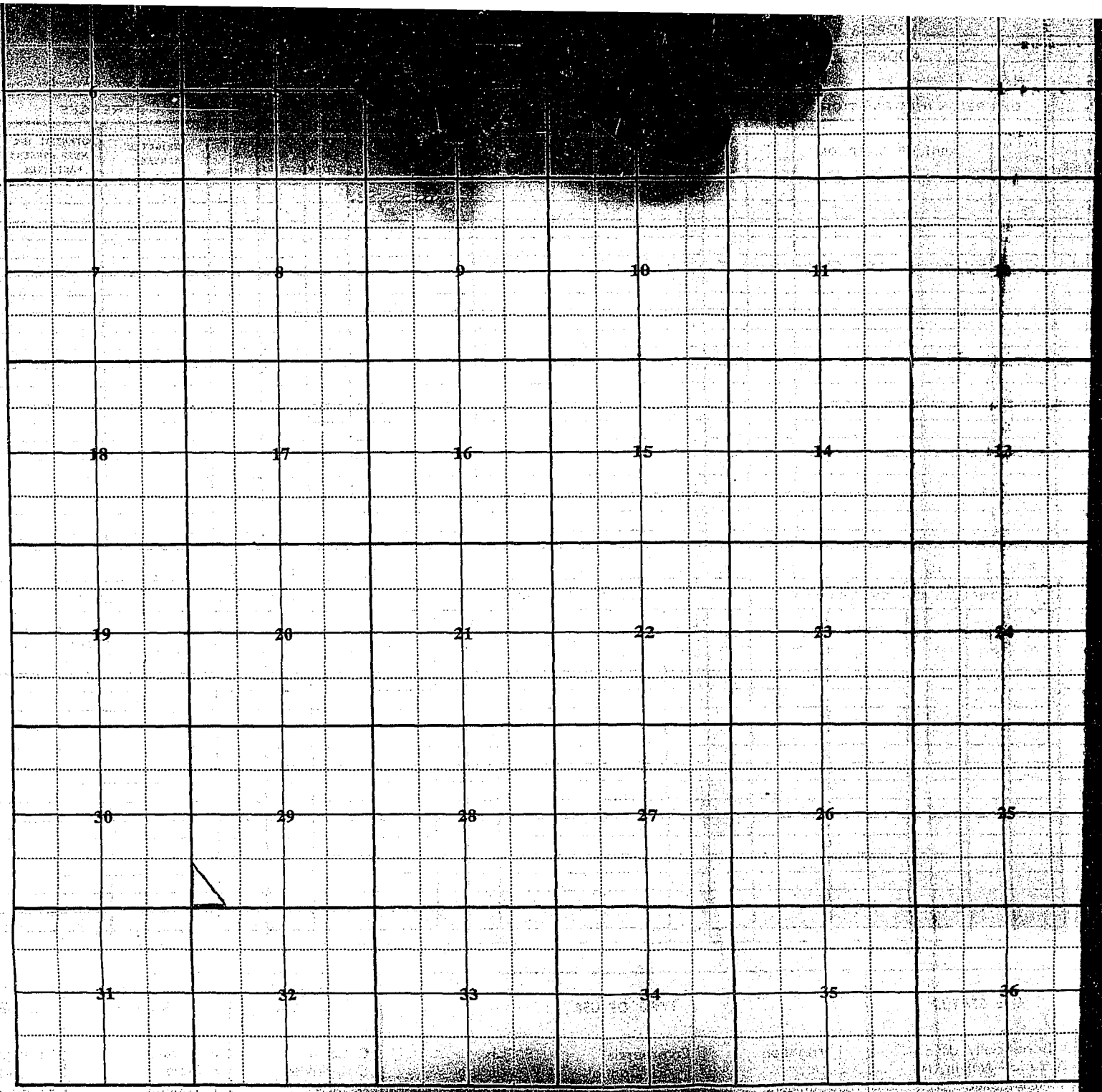

Photo Numbers:

#1 OUT of 2

COUNTY BEAVERHEAD

PLAT NO. 139 TWP 12S RGE. 9W

WATER RESOURCES INVENTORY
Form No. WRI-1

LEGAL LAND OWNER PASCOI BIMAT ADDRESS

OPERATOR C/D DEAN & W. R. WELBORN ADDRESS

SURFACE WATER

A	B	C	D	E	F	G	H	I
WATER RIGHT INFORMATION					WATER SUPPLY INFORMATION		DIVERSION INFORMATION	
TYPE OF WATER RIGHT	APP. NO. DECREE NO.	NAME OF APPROPRIATOR	DATE OF PRIORITY	MULTI-USER	SOURCE OF WATER	AMOUNT RECORDED OR CLAIMED	TYPE OF DIVERSION	POINT OF DIVERSION
D	576-23	MATTIE Z. FARRINGTON	9-15-1886		Red Rock R.	500 M.I.	G	13S09W04AAD
~~D~~	~~576-36~~	~~C. E. CRAWFORD~~	~~11-4-1897~~		~~Red Rock R.~~	~~160 MI~~	~~G~~	
								13S09W03CBD

GROUND WATER

1	2	3	4	5			6	7	8	9	10	11
WATER RIGHT INFORMATION				WATER SUPPLY INFORMATION					(COMPLETE ON WELLS ON			
TYPE OF WATER RIGHT	FILE NUMBER	NAME OF APPROPRIATOR	FILE DATE	SOURCE OF WATER			LOCATION OF WATER SOURCE	CLAIMED G.P.M.	WELL TYPE	LIFT TYPE	TOTAL DEPTH	STATIC WATER LEVEL
				WELL	SPRING	OTHER						

TYPE OF WATER RIGHT	AMOUNT RECORDED OR CLAIMED	WELL TYPE	LIFT TYPE	TYPE OF DIVERSION	USE STATUS
A Appropriation D Decree U Use X Other	MI Miner's Inches I Inches AF Acre Feet CFS Cu. Ft. Per Sec. GPM Gallons Per Minute A All X Other	D Dug R Driven B Bored L Drilled	F Flowing P Pumped	G Gravity P Pump	I In Use B Beneficially Used V Valid—Not In Use A Abandoned M Invalid N No Land Da EX Info. In

ALSO IN: PLAT NO. TWP RGE

PLAT NO. TWP RGE

PLAT NO TWP RGE

PLAT NO TWP

#1 OUT of 2

RESOURCES INVENTORY SURVEY
Form No. WRI-1

DATE CHECKED 6-15-72
BY SAM RODRIGUEZ

ADDRESS
ADDRESS N. of DELL

I	J	K	L	M	N	O	P	Q	R	S	T
ERSION INFORMATION	USE INFORMATION			IRRIGATION INFORMATION				ACREAGES			
POINT OF DIVERSION	USE STATUS	TYPE OF USE	PLACE OF INTENDED OR ACTUAL USE	NAME OF SYSTEM	TYPE OF SYSTEM	TYPE OF PROJECT	TYPE OF IRR.	IRRIGATED ACREAGE	POTENTIAL IRR. UNDER PRESENT FACILITIES	COUNTY CODE	BASIN CODE
13S 09W 04 A A D	I	I	12S 09W 28 C	WEIBORN	C	P	R1			BE	41A
			" " 28 D 22	(WOLFE DAVIDSON							
			" " 28 B2	DITCH)							
			" " 28 BDC								
13S 09W 03 C B D	I	I	12S 09W 28 D	WEIBORN	C	P	R1			BE	41A
			" " 28 A3	(FARRINGTON							
			" " 28 BD	DITCH)							
			" " 28 BB4								
			" " 28 BA								

9	10	11	10	11	12	13	14	15	16		17	18	19	20	21	22	23
OMPLETE ON WELLS ON			IPLETE ON WELLS ONLY)			USE INFORMATION					IRRIGATION INFORMATION			ACREAGES			
LIFT TYPE	TOTAL DEPTH	STATIC WATER LEVEL	TOTAL DEPTH	STATIC WATER LEVEL	COMPLETION DATE	USE STATUS	TYPE OF USE	PLACE OF USE	FIELD CHECKED YES.	NO	NAME OF SYSTEM	TYPE OF SYSTEM	TYPE OF IRR.	IRRIGATED ACREAGE	POTENTIAL IRR. UNDER PRESENT FACILITIES	COUNTY CODE	BASIN CODE

SE STATUS	STATUS	TYPE OF USE			TYPE OF SYSTEM	TYPE OF PROJECT	TYPE OF IRRIGATION
se	lly Used	I Irrigation	C Commercial	F Fish	C Canal	P Private	R1 Regular Adequate
ficially Used	lot In Use	S Stock	T Flood Control	W Wildlife	S Sprinkler	S State	R2 Regular Inadequate
Not In Use	ed	O Domestic	P Power	A Pollution Abatement	D Dike	F Federal	F Flood
ndoned		U Municipal	R Recreation	X Misc.	X Other	C Ditch Company	
id	Description	M Mining	N Navigation			D Irrigation District	
and	omplete					X Other	

TWP RGE
TWP RGE

INFORMATION FROM: MR. WILBORN

72

RIGUEZ

R		S	T
ES			
ENTIAL IRR. ER PRESENT ACILITIES		COUNTY CODE	BASIN CODE
		BE	41A
		BE	41A

21		22	23
ES			
ENTIAL IRR. ER PRESENT CILITIES		COUNTY CODE	BASIN CODE

TYPE OF IRRIGATION

R1 Regular Adequate
R2 Regular Inadequate
F Flood



Photo Numbers: ~~Fox~~ OWNERS

WATER RESOURCES INVENTORY SUR

Form No. WRI-1

COUNTY BEAVERHEAD

PLAT NO. 139 TWP 12S RGE 9W

LEGAL LAND OWNER PASCOL BIMAT ADDRESS

OPERATOR C/D DEAN & W.R. WILBARN ADDRESS W. of

SURFACE WATER

A	B	C	D	E	F	G	H	I	J
WATER RIGHT INFORMATION					WATER SUPPLY INFORMATION		DIVERSION INFORMATION		
TYPE OF WATER RIGHT	APP. NO. DECREE NO.	NAME OF APPROPRIATOR	DATE OF PRIORITY	MULTI-USER	SOURCE OF WATER	AMOUNT RECORDED OR CLAIMED	TYPE OF DIVERSION	POINT OF DIVERSION	USE STAT
D	4174-2	A. F. SCOTT	10-3-1883		SAGE C.R.	100 M.I.	G	13S09W02 ADA	I
D	576-23	MATTIE Z. FARRINGTON	9-15-1886		Red Rock Cr.	500 M.I.	G	13S09W14 BDD	I
~~D~~	~~576-36~~	~~C.A. CRAWFORD~~	~~11-4-1897~~		~~Red Rock Cr.~~	~~160 M.I.~~	~~G~~		

GROUND WATER

1	2	3	4	5			6	7	8	9	10	11	12
WATER RIGHT INFORMATION				WATER SUPPLY INFORMATION					(COMPLETE ON WELLS ONLY)				
TYPE OF WATER RIGHT	FILE NUMBER	NAME OF APPROPRIATOR	FILE DATE	SOURCE OF WATER			LOCATION OF WATER SOURCE	CLAIMED G.P.M.	WELL TYPE	LIFT TYPE	TOTAL DEPTH	STATIC WATER LEVEL	COMPLET DATE
				WELL	SPRING	OTHER							

TYPE OF WATER RIGHT	AMOUNT RECORDED OR CLAIMED	WELL TYPE	LIFT TYPE	TYPE OF DIVERSION	USE STATUS
A Appropriation D Decree U Use X Other	MI Miner's Inches I Inches AF Acre Feet CFS Cu. Ft. Per Sec. GPM Gallons Per Minute A All X Other	D Dug R Driven B Bored L Drilled	F Flowing P Pumped	G Gravity P Pump	I In Use B Beneficial V Valid X Other U Unused

T of 2

ES INVENTORY SU

No. WRI-1

DDRESS

DDRESS N. of

(2) OUT of 2

RESOURCES INVENTORY SURVEY

Form No. WRI-1

DATE CHECKED 6-15-72

BY SAM RODRIGUEZ

ADDRESS

ADDRESS N. of DELL

I	J	I	J	K	L	M	N	O	P	Q	R	S	T
FORMATION		RSION INFORMATION	USE INFORMATION			IRRIGATION INFORMATION				ACREAGES			
OF DIVERSION	USE STAT	POINT OF DIVERSION	USE STATUS	TYPE OF USE	PLACE OF INTENDED OR ACTUAL USE	NAME OF SYSTEM	TYPE OF SYSTEM	TYPE OF PROJECT	TYPE OF IRR.	IRRIGATED ACREAGE	POTENTIAL IRR. UNDER PRESENT FACILITIES	COUNTY CODE	BASIN CODE
W02ADA	I	13S09W02ADA	I	I									
					12S09W28A	WILBARN	C	P	R1			BE	41A
W14BDD	I	13S09W14BDD	I	I	" " 28BA								

11	12	10	11	12	13	14	15	16		17	18	19	20	21	22	23
ON WELLS ONLY)		PLETE ON WELLS ONLY)			USE INFORMATION					IRRIGATION INFORMATION			ACREAGES			
STATIC WATER LEVEL	COMPLET DATE	TOTAL DEPTH	STATIC WATER LEVEL	COMPLETION DATE	USE STATUS	TYPE OF USE	PLACE OF USE	FIELD CHECKED YES.	FIELD CHECKED NO	NAME OF SYSTEM	TYPE OF SYSTEM	TYPE OF IRR.	IRRIGATED ACREAGE	POTENTIAL IRR. UNDER PRESENT FACILITIES	COUNTY CODE	BASIN CODE

STATUS	TYPE OF USE			TYPE OF SYSTEM	TYPE OF PROJECT	TYPE OF IRRIGATION
ly Used ot In Use ed Description omplete	I Irrigation S Stock O Domestic U Municipal M Mining	C Commercial T Flood Control P Power R Recreation N Navigation	F Fish W Wildlife A Pollution Abatement X Misc.	C Canal S Sprinkler D Dike X Other	P Private S State F Federal C Ditch Company D Irrigation District	R1 Regular Adequate R2 Regular Inadequate F Flood

TWP RGE

INFORMATION FROM

S	T
COUNTY CODE	BASIN CODE
BE	41A

22	23
COUNTY CODE	BASIN CODE

PE OF
GATION

gular
dequate
gular
adequate
od

Remarks: * I SEPARATED the DECREES IN TWO FIELD FORMS, BECAUSE HE CAN IRRIGATE SOME LANDS WITH WATER FROM Both-Red Rock R. & SAGE CREEK (#2 FORM). IN FIELD FORM #1 IT SHOWS THE LANDS ~~[illegible]~~ IRRIGATED only by Red Rock RIVER

Pollution Information:

COUNTY BEAVERHEAD

PLAT NO. 139 TWP 12S RGE 9W

LEGAL LAND OWNER U.S.A. ADDRESS

OPERATOR C/O DEAN & W.R. WELBORN ADDRESS W. of

WATER RESOURCES INVENTORY SU

Form No. WRI-1

SURFACE WATER

A	B	C	D	E	F	G	H	I	J
WATER RIGHT INFORMATION					WATER SUPPLY INFORMATION		DIVERSION INFORMATION		
TYPE OF WATER RIGHT	APP. NO. DECREE NO.	NAME OF APPROPRIATOR	DATE OF PRIORITY	MULTI-USER	SOURCE OF WATER	AMOUNT RECORDED OR CLAIMED	TYPE OF DIVERSION	POINT OF DIVERSION	US STA
D	1174-2	A.E. SCOTT	10-3-1883		SAGE CR.	100M.I.	G	13S 09W02 ADA	I
D	576-23	MATTIE Z. FARRINGTON	9-15-1886		RED ROCK R.	500M.I.	G	13S 09W14 BDD	I
D	576-3C	C.E. CRAWFORD	11-4-1897	3	RED ROCK R.	160M.I.	G		

GROUND WATER

1	2	3	4	5			6	7	8	9	10	11	12
WATER RIGHT INFORMATION				WATER SUPPLY INFORMATION					(COMPLETE ON WELLS ONLY)				
TYPE OF WATER RIGHT	FILE NUMBER	NAME OF APPROPRIATOR	FILE DATE	SOURCE OF WATER			LOCATION OF WATER SOURCE	CLAIMED G.P.M.	WELL TYPE	LIFT TYPE	TOTAL DEPTH	STATIC WATER LEVEL	COMPLET DATE
				WELL	SPRING	OTHER							

TYPE OF WATER RIGHT	AMOUNT RECORDED OR CLAIMED	WELL TYPE	LIFT TYPE	TYPE OF DIVERSION	USE STATUS
A Appropriation D Decree U Use X Other	MI Miner's Inches I Inches AF Acre Feet CFS Cu. Ft. Per Sec. GPM Gallons Per Minute A All X Other	D Dug R Driven B Bored L Drilled	F Flowing P Pumped	G Gravity P Pump	I In Use B Beneficial V Valid A Active

ALSO IN: PLAT NO. TWP RGE

PLAT NO. TWP RGE

PLAT NO.

INVENTORY SURV
o. WRI-1
DRESS
DRESS N. of D

I	J
RMATION	
DIVERSION	USE STATUS
02ADA	I
4BDD	I

11	12
WELLS ONLY)	
STATIC WATER LEVEL	COMPLETION DATE

SOURCES INVENTORY SURVEY
Form No. WRI-1

DATE CHECKED 6-15-72
BY SAM RODRIGUEZ

ADDRESS
ADDRESS N. of DELL

I	J	K	L	M	N	O	P	Q	R	S	T
ION INFORMATION	USE INFORMATION			IRRIGATION INFORMATION				ACREAGES			
POINT OF DIVERSION	USE STATUS	TYPE OF USE	PLACE OF INTENDED OR ACTUAL USE	NAME OF SYSTEM	TYPE OF SYSTEM	TYPE OF PROJECT	TYPE OF IRR.	IRRIGATED ACREAGE	POTENTIAL IRR. UNDER PRESENT FACILITIES	COUNTY CODE	BASIN CODE
S09W02ADA	I	I									
			12S09W28AA	WELBORN	C	P	R1			BE	41A
S09W14BDD	I	I									

10	11	12	13	14	15	16		17	18	19	20	21	22	23
LETE ON WELLS ONLY)			USE INFORMATION					IRRIGATION INFORMATION			ACREAGES			
TOTAL DEPTH	STATIC WATER LEVEL	COMPLETION DATE	USE STATUS	TYPE OF USE	PLACE OF USE	FIELD CHECKED YES.	FIELD CHECKED NO	NAME OF SYSTEM	TYPE OF SYSTEM	TYPE OF IRR.	IRRIGATED ACREAGE	POTENTIAL IRR. UNDER PRESENT FACILITIES	COUNTY CODE	BASIN CODE

ATUS	TYPE OF USE			TYPE OF SYSTEM	TYPE OF PROJECT	TYPE OF IRRIGATION
Used In Use escription plete	I Irrigation S Stock O Domestic U Municipal M Mining	C Commercial T Flood Control P Power R Recreation N Navigation	F Fish W Wildlife A Pollution Abatement X Misc.	C Canal S Sprinkler D Dike X Other	P Private S State F Federal C Ditch Company D Irrigation District X Other	R1 Regular Adequate R2 Regular Inadequate F Flood

TWP RGE
TWP RGE

INFORMATION FROM: MR WELBORN

S	T
COUNTY CODE	BASIN CODE
BE	41A

22	23
COUNTY CODE	BASIN CODE

PE OF
GATION

gular
dequate
gular
adequate
od

6	5	4	3	2	1
7	8	9	10	11	12
18	17	16	15	14	13
19	20	21	22	23	24
30	29	28	27	26	25
31	32	33	34	35	36

Photo Numbers:

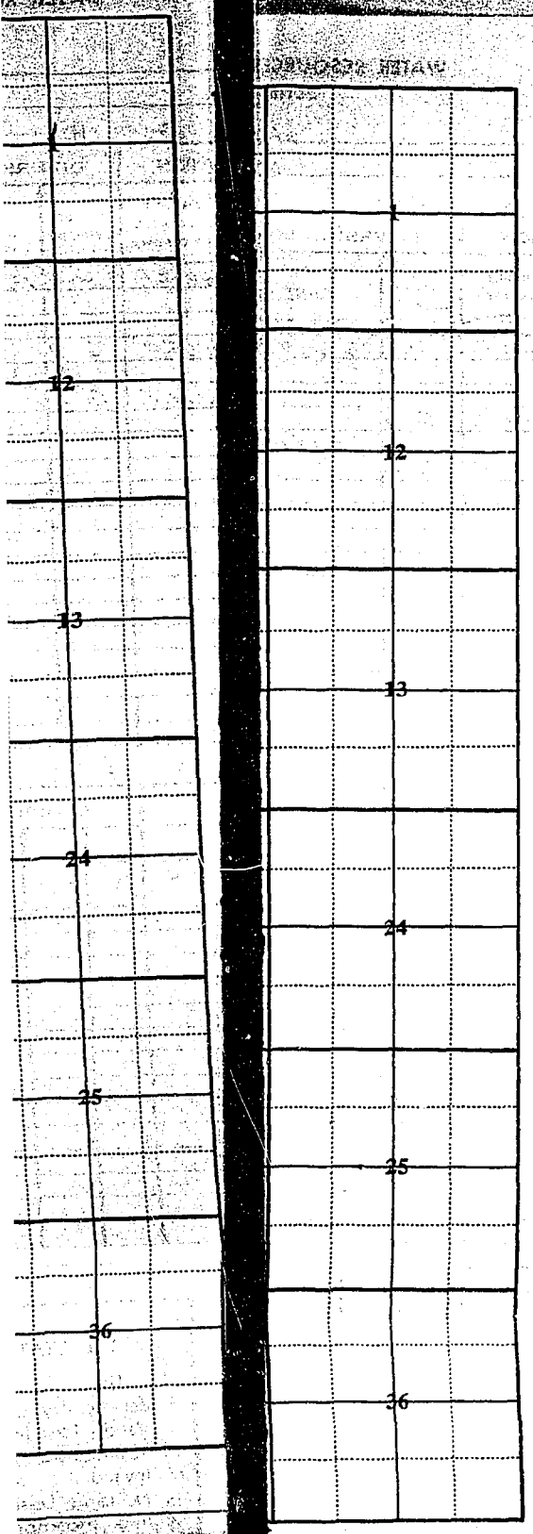

Remarks: * THESE DECREES DO NOT BELONG ON THESE LANDS, BUT THERE IS IRRIGATION ON THESE LANDS FROM WILBARNS SYSTEM - SO IN ORDER TO TIE A WATER RIGHT TO THE IRRIGATED LANDS WE WILL SHOW THE DECREES HERE. USE RIGHT WOULD BE RIDICULOUS IN THIS CASE

Pollution Information

COUNTY BEAVERHEAD

PLAT NO. 139 TWP 12 S RGE. 9W

WATER RESOURCES INVENTO
Form No. WRI-1

LEGAL LAND OWNER WILLIS JONES ADDRESS

OPERATOR SAME ADDRESS

SURFACE WATER

A	B	C	D	E	F	G	H	I
WATER RIGHT INFORMATION					WATER SUPPLY INFORMATION		DIVERSION INFORMATION	
TYPE OF WATER RIGHT	APP. NO. DECREE NO.	NAME OF APPROPRIATOR	DATE OF PRIORITY	MULTI-USER	SOURCE OF WATER	AMOUNT RECORDED OR CLAIMED	TYPE OF DIVERSION	POINT OF DIVERSION
D	3808-23	ANDREW G. GARR			BIG SHEEP CR.			
D	4174-6	FRANK A. GARR.	5-15-1893		SAGE CR.	100 MI		13S 09W 02 AD
			6-16-1899		" "	200 MI		13S 09W 01 BC

GROUND WATER

1	2	3	4	5			6	7	8	9	10	11
WATER RIGHT INFORMATION				WATER SUPPLY INFORMATION					(COMPLETE ON WELLS			
TYPE OF WATER RIGHT	FILE NUMBER	NAME OF APPROPRIATOR	FILE DATE	SOURCE OF WATER			LOCATION OF WATER SOURCE	CLAIMED G.P.M.	WELL TYPE	LIFT TYPE	TOTAL DEPTH	STATIC WATER LEVEL
				WELL	SPRING	OTHER						

TYPE OF WATER RIGHT	AMOUNT RECORDED OR CLAIMED	WELL TYPE	LIFT TYPE	TYPE OF DIVERSION	USE STATUS
A Appropriation D Decree U Use X Other	MI Miner's Inches I Inches AF Acre Feet CFS Cu. Ft. Per Sec. GPM Gallons Per Minute A All X Other	D Dug R Driven B Bored L Drilled	F Flowing P Pumped	G Gravity P Pump	I In Use B Beneficially Used V Valid—Not A Abandoned M Invalid

ALSO IN: PLAT NO. TWP RGE PLAT NO.

ER RESOURCES INVENTO
Form No. WRI-1
ADDRESS
ADDRESS

OURCES INVENTORY SURVEY
Form No. WRI-1
ADDRESS DEII
ADDRESS

DATE CHECKED 7-12-1972
BY SAM RODRIGUEZ

I	I	J	K	L	M	N	O	P	Q	R	S	T
IVERSION INFORMATION	ON INFORMATION	USE INFORMATION			IRRIGATION INFORMATION				ACREAGES			
POINT OF DIVERSION	POINT OF DIVERSION	USE STATUS	TYPE OF USE	PLACE OF INTENDED OR ACTUAL USE	NAME OF SYSTEM	TYPE OF SYSTEM	TYPE OF PROJECT	TYPE OF IRR.	IRRIGATED ACREAGE	POTENTIAL IRR. UNDER PRESENT FACILITIES	COUNTY CODE	BASIN CODE
		V										
13S09W02 AD	S09W02 ADA	I	I	12S09W35 CD	JONES	C	P	R1			BE	41A
13S09W01 BC	S09W01 BCA	I	I	12S09W35 CD4 " " 35 DCC	JONES (Dowling Ditch #1)	C	P	R1			BE	41A

9	10	11	10	11	12	13	14	15	16		17	18	19	20	21	22	23
COMPLETE ON WELLS			LETE ON WELLS ONLY)			USE INFORMATION					IRRIGATION INFORMATION			ACREAGES			
LIFT TYPE	TOTAL DEPTH	STATIC WATER LEVEL	TOTAL DEPTH	STATIC WATER LEVEL	COMPLETION DATE	USE STATUS	TYPE OF USE	PLACE OF USE	FIELD CHECKED YES.	NO	NAME OF SYSTEM	TYPE OF SYSTEM	TYPE OF IRR.	IRRIGATED ACREAGE	POTENTIAL IRR. UNDER PRESENT FACILITIES	COUNTY CODE	BASIN CODE

USE STATUS
Use
eficially Use
id—Not
endonsed
ns

ATUS
Used
In Use
d
Description
mplete

TYPE OF USE

I Irrigation
S Stock
O Domestic
U Municipal
M Mining
C Commercial
T Flood Control
P Power
R Recreation
N Navigation
F Fish
W Wildlife
A Pollution Abatement
X Misc.

TYPE OF SYSTEM

C Canal
S Sprinkler
D Dike
X Other

TYPE OF PROJECT

P Private
S State
F Federal
C Ditch Company
D Irrigation District
X Other

TYPE OF IRRIGATION

R1 Regular Adequate
R2 Regular Inadequate
F Flood

TWP RGE
TWP RGE

INFORMATION FROM: Field Survey

R	S	T
IAL IRR. PRESENT ITIES	COUNTY CODE	BASIN CODE
	BE	41A
	BE	41A

1	22	23
IAL IRR. PRESENT LITIES	COUNTY CODE	BASIN CODE

TYPE OF IRRIGATION

R1 Regular Adequate
R2 Regular Inadequate
F Flood



Remarks:

Pollution Information

COUNTY BEAVERHEAD

PLAT NO. 139 TWP 12 S RGE 9W

WATER RESOURCES INVENTO

Form No. WRI-1

LEGAL LAND OWNER VERN & EVA G. STANFORD ADDRESS

OPERATOR VERN STANFORD ADDRESS

SURFACE WATER

A	B	C	D	E	F	G	H	I
WATER RIGHT INFORMATION					WATER SUPPLY INFORMATION		DIVERSION INFORMATION	
TYPE OF WATER RIGHT	APP. NO. DECREE NO.	NAME OF APPROPRIATOR	DATE OF PRIORITY	MULTI-USER	SOURCE OF WATER	AMOUNT RECORDED OR CLAIMED	TYPE OF DIVERSION	POINT OF DIVERSION
D	4174-7	WILLIAM F. FLEMING	4-28-1898		SAGE CR.	100 M.I.		13S 09W02ADA
X		VERN STANFORD			RED ROCK R. (LIMA DAM)	1500 SHARES	G	13S 09W14 BDD
D	576-36	C.E. CRAWFORD	11-4-1897	3	RED ROCK R.	160 M.I.	G	13S 09W14 BDD

GROUND WATER

1	2	3	4	5			6	7	8	9	10	11
WATER RIGHT INFORMATION				WATER SUPPLY INFORMATION					(COMPLETE ON WELLS			
TYPE OF WATER RIGHT	FILE NUMBER	NAME OF APPROPRIATOR	FILE DATE	SOURCE OF WATER			LOCATION OF WATER SOURCE	CLAIMED G.P.M.	WELL TYPE	LIFT TYPE	TOTAL DEPTH	STATIC WATER LEVEL
				WELL	SPRING	OTHER						

TYPE OF WATER RIGHT	AMOUNT RECORDED OR CLAIMED	WELL TYPE	LIFT TYPE	TYPE OF DIVERSION	USE STATUS
A Appropriation D Decree U Use X Other	MI Miner's Inches I Inches AF Acre Feet CFS Cu. Ft. Per Sec. GPM Gallons Per Minute A All X Other	D Dug R Driven B Bored L Drilled	F Flowing P Pumped	G Gravity P Pump	I In Use B Beneficially V Valid A Abandoned M Inv N No X

ALSO IN: PLAT NO. TWP RGE

PLAT NO. TWP RGE

PLAT NO. TWP RGE

PLAT NO. TWP RGE

ution Information

ATER RESOURCES INVENTO
Form No. WRI-1

ADDRESS
ADDRESS

URCES INVENTORY SURVEY
Form No. WRI-1

ADDRESS N. of Dell
ADDRESS

DATE CHECKED 6-15-72
BY SAM RODRIGUEZ

H	I	I	J	K	L	M	N	O	P	Q	R	S	T
DIVERSION INFORMATION		N INFORMATION	USE INFORMATION			IRRIGATION INFORMATION				ACREAGES			
PE OF ERSION	POINT OF DIVERSION	OINT OF DIVERSION	USE STATUS	TYPE OF USE	PLACE OF INTENDED OR ACTUAL USE	NAME OF SYSTEM	TYPE OF SYSTEM	TYPE OF PROJECT	TYPE OF IRR.	IRRIGATED ACREAGE	POTENTIAL IRR. UNDER PRESENT FACILITIES	COUNTY CODE	BASIN CODE
	13S 09W02ADA	09W02ADA	I	I	12S 09W 34 A	STANFORD	C	P	R1			BE	41A
					" " 34 B4								
G	13S 09W14BDD	09W14 BDD	I	I	12S 09W34B4	STANFORD (CRAWFORD Ditch)	C	P	R1			BE	41A
G	13S 09W14BDD	09W14 BDD	I	I	SUPPLEMENTAL TO the SHARES ON LIMA DAM								

8	9	10	11	10	11	12	13	14	15	16		17	18	19	20	21	22	23
(COMPLETE ON WELLS				ETE ON WELLS ONLY)			USE INFORMATION					IRRIGATION INFORMATION			ACREAGES			
WELL TYPE	LIFT TYPE	TOTAL DEPTH	STATIC WATER LEVEL	TOTAL DEPTH	STATIC WATER LEVEL	COMPLETION DATE	USE STATUS	TYPE OF USE	PLACE OF USE	FIELD CHECKED YES.	FIELD CHECKED NO	NAME OF SYSTEM	TYPE OF SYSTEM	TYPE OF IRR.	IRRIGATED ACREAGE	POTENTIAL IRR. UNDER PRESENT FACILITIES	COUNTY CODE	BASIN CODE

USE STATUS	TYPE OF USE			TYPE OF SYSTEM	TYPE OF PROJECT	TYPE OF IRRIGATION
In Use Beneficially Valid Abandoned Invalid Not	ATUS Used In Use escription nplete	I Irrigation S Stock O Domestic U Municipal M Mining	C Commercial T Flood Control P Power R Recreation N Navigation	F Fish W Wildlife A Pollution Abatement X Misc.	C Canal S Sprinkler D Dike X Other	P Private S State F Federal C Ditch Company D Irrigation District X Other

R1 Regular Adequate
R2 Regular Inadequate
F Flood

TWP RGE
TWP RGE

INFORMATION FROM: VERN STANFORD

Remarks: HE

S	T
COUNTY CODE	BASIN CODE
BE	41A
BE	41A

22	23
COUNTY CODE	BASIN CODE

YPE OF
IGATION

egular
Adequate
egular
nadequate
ood



Pollution

bers:

Remarks: HE

1

12

13

24

25

26

Pollution

Remarks: HE CLAIMED THE WATER FROM THE SHARES FIRST

Pollution Information

COUNTY BEAVERHEAD

PLAT NO. 139 TWP 12 S RGE. 9W

WATER RESOURCES INVE

Form No. W

LEGAL LAND OWNER EDNA BIMAT ADDRESS

OPERATOR C/D DEAN & W.R. WEBBER ADDRESS

SURFACE WATER

A	B	C	D	E	F	G	H	I
WATER RIGHT INFORMATION					WATER SUPPLY INFORMATION		DIVERSION INFORMAT	
TYPE OF WATER RIGHT	APP. NO. DECREE NO.	NAME OF APPROPRIATOR	DATE OF PRIORITY	MULTI-USER	SOURCE OF WATER	AMOUNT RECORDED OR CLAIMED	TYPE OF DIVERSION	POINT OF DIVER
~~D~~	~~576-23~~	~~MATTIE Z. TARRINGTON~~	~~9-15-1886~~		~~RED ROCK C.~~	~~500 M.I.~~	~~G~~	13S09W03C BD
D	576-3C	C.E. CRAWFORD	11-4-1897	3	" " " ✓	160 M.I.	G	
								13S09W14 BD
D	4174-2	A.E. SCOTT	10-3-1883		SAGE CR.	100 M.I.	G	13S09W02 A

GROUND WATER

1	2	3	4	5			6	7	8	9	10	1
WATER RIGHT INFORMATION				WATER SUPPLY INFORMATION					(COMPLETE ON WEL			
TYPE OF WATER RIGHT	FILE NUMBER	NAME OF APPROPRIATOR	FILE DATE	SOURCE OF WATER			LOCATION OF WATER SOURCE	CLAIMED G.P.M.	WELL TYPE	LIFT TYPE	TOTAL DEPTH	STA WAT LEV
				WELL	SPRING	OTHER						

TYPE OF WATER RIGHT	AMOUNT RECORDED OR CLAIMED	WELL TYPE	LIFT TYPE	TYPE OF DIVERSION
A Appropriation	MI Miner's Inches	D Dug	F Flowing	G Gra
D Decree	I Inches	R Driven	P Pumped	
U Use	AF Acre Feet	B Bored		
X Other	CFS Cu. Ft. Per Sec.	L Drilled		
	GPM Gallons Per Minute			
	A All			
	X Other			

ESOURCES INVENTORY SURVEY
Form No. WRI-1

DATE CHECKED 6-15-72
BY SAM RODRIGUEZ

ADDRESS
ADDRESS N. of DELL

I	J	K	L	M	N	O	P	Q	R	S	T
SION INFORMATION	USE INFORMATION			IRRIGATION INFORMATION				ACREAGES			
POINT OF DIVERSION	USE STATUS	TYPE OF USE	PLACE OF INTENDED OR ACTUAL USE	NAME OF SYSTEM	TYPE OF SYSTEM	TYPE OF PROJECT	TYPE OF IRR.	IRRIGATED ACREAGE	POTENTIAL IRR. UNDER PRESENT FACILITIES	COUNTY CODE	BASIN CODE
3S09W03CBD	I	I	12S09W27 [redacted] CC	WELBORN	C	P	R1			BE	HIA
			" " 27 [redacted] CB2	(FARRINGTON Ditch)							
3S09W14BD	I	I	12S09W27 [redacted] C2	WELBORN	C	P	R1			BE	HIA
				(CRAWFORD Ditch)							
3S09W02ADA	I	I	12S09W27 [redacted] C [redacted]	WELBORN	C	P	R1			BE	HIA

10	11	12	13	14	15	16		17	18	19	20	21	22	23
PLETE ON WELLS ONLY)			USE INFORMATION					IRRIGATION INFORMATION			ACREAGES			
TOTAL DEPTH	STATIC WATER LEVEL	COMPLETION DATE	USE STATUS	TYPE OF USE	PLACE OF USE	FIELD CHECKED YES.	FIELD CHECKED NO	NAME OF SYSTEM	TYPE OF SYSTEM	TYPE OF IRR.	IRRIGATED ACREAGE	POTENTIAL IRR. UNDER PRESENT FACILITIES	COUNTY CODE	BASIN CODE

STATUS	TYPE OF USE			TYPE OF SYSTEM	TYPE OF PROJECT	TYPE OF IRRIGATION
ally Used Not In Use ned d Description incomplete	I Irrigation S Stock O Domestic U Municipal M Mining	C Commercial T Flood Control P Power R Recreation N Navigation	F Fish W Wildlife A Pollution Abatement X Misc.	C Canal S Sprinkler D Dike X Other	P Private S State F Federal C Ditch Company D Irrigation District X Other	R1 Regular Adequate R2 Regular Inadequate G Flood

TWP RGE
TWP RGE

INFORMATION FROM: Mr. Wilborn

5-72

RIGUEZ

R	S	T
AGES		
POTENTIAL IRR. UNDER PRESENT FACILITIES	COUNTY CODE	BASIN CODE
	BE	HIA
	BE	HIA
	BE	UIA

21	22	23
EAGES		
POTENTIAL IRR. UNDER PRESENT FACILITIES	COUNTY CODE	BASIN CODE

OF... CT	TYPE OF IRRIGATION
...pany	R1 Regular Adequate R2 Regular Inadequate

7

WATER RESOURCES INVENTORY

				2	1
	8	9	10	11	12
	17	16	15	14	13
	20	21	22	23	24
	29	28		26	25
1	32	33		35	36

...bers:

Remarks:

Polluti...

Remarks: * D
WIL

1

12

13

24

25

36

Pollution

Remarks: * DU174-2 BELONGS TO THE LAND of PASCOL BIMAT, but WILBARN OWNS (CONTRACT for DEED) both LANDS.

Pollution Information

WATER RESOURCES INVEN
Form No. WRI

COUNTY BEAVERHEAD
PLAT NO. 139 TWP 12 S RGE. 9W

LEGAL LAND OWNER WOLFE HEREFORD RANCH ADDRESS
OPERATOR ADDRESS

SURFACE WATER

A	B	C	D	E	F	G	H	I
WATER RIGHT INFORMATION					WATER SUPPLY INFORMATION		DIVERSION INFORMATIC	
TYPE OF WATER RIGHT	APP. NO. DECREE NO.	NAME OF APPROPRIATOR	DATE OF PRIORITY	MULTI-USER	SOURCE OF WATER	AMOUNT RECORDED OR CLAIMED	TYPE OF DIVERSION	POINT OF DIVERSI
A	WR 50-136	HENRY Thompson	9-30-1901	2	DAVIDSON SPS	250 I		
A	WR 73-204B	HENRY Thompson	6-15-1916	3	DESENT SL & ~~McKnight IRR~~ W.W. FROM McKNIGHT IRR	10 CFS		
~~D~~	~~761-2~~	~~HENRY Thompson~~			~~Red Rock R.~~			
~~D~~	~~761-3~~	~~MARY McNight~~			~~Red Rock R.~~			
D	91,7-5	SMITH & MARY McNIGHT	—	—	SP. #1 *	A	G	12S09W29AAC
					SP #2			
					SP. EAST SIDE	A	G	12S09W29 AAD

GROUND WATER

1	2	3	4	5			6	7	8	9	10	11
WATER RIGHT INFORMATION				WATER SUPPLY INFORMATION					(COMPLETE ON WELLS			
TYPE OF WATER RIGHT	FILE NUMBER	NAME OF APPROPRIATOR	FILE DATE	SOURCE OF WATER			LOCATION OF WATER SOURCE	CLAIMED G.P.M.	WELL TYPE	LIFT TYPE	TOTAL DEPTH	STATIC WATER LEVEL
				WELL	SPRING	OTHER						

TYPE OF WATER RIGHT	AMOUNT RECORDED OR CLAIMED	WELL TYPE	LIFT TYPE	TYPE OF DIVERSION
A Appropriation D Decree U Use X Other	MI Miner's Inches I Inches AF Acre Feet CFS Cu. Ft. Per Sec. GPM Gallons Per Minute A All X Other	D Dug R Driven B Bored L Drilled	F Flowing P Pumped	

1 out 3

RESOURCES INVENTO
Form No. WRI-1

ADDRESS
ADDRESS

SION INFORMATION

POINT OF DIVERSION

S09W29AAC

09W29AAC

2S09W29AAD

10 11

PLETE ON WELLS ON

TOTAL DEPTH	STATIC WATER LEVEL

1 out 3

OURCES INVENTORY SURVEY
Form No. WRI-1

DATE CHECKED 9-20-72
BY San Rodriguez

ADDRESS
ADDRESS

I	J	K	L	M	N	O	P	Q	R	S	T
ON INFORMATION	USE INFORMATION			IRRIGATION INFORMATION				ACREAGES			
POINT OF DIVERSION	USE STATUS	TYPE OF USE	PLACE OF INTENDED OR ACTUAL USE	NAME OF SYSTEM	TYPE OF SYSTEM	TYPE OF PROJECT	TYPE OF IRR.	IRRIGATED ACREAGE	POTENTIAL IRR. UNDER PRESENT FACILITIES	COUNTY CODE	BASIN CODE
	V										
	V										
09W29AAC	I	I	12S 09W 20 BC	WOLFE	R	P	R1			BE	41A
			" " 20 BB3	(WEST SIDE							
			" " 20 BD2	SP.)							
09W29AAD	I	I	12S 09W 20 DB	E. SIDE SP.	C	P	R1			BE	41A

10	11	12	13	14	15	16		17	18	19	20	21	22	23
LETE ON WELLS ONLY)			USE INFORMATION					IRRIGATION INFORMATION			ACREAGES			
TOTAL DEPTH	STATIC WATER LEVEL	COMPLETION DATE	USE STATUS	TYPE OF USE	PLACE OF USE	FIELD CHECKED YES.	FIELD CHECKED NO	NAME OF SYSTEM	TYPE OF SYSTEM	TYPE OF IRR.	IRRIGATED ACREAGE	POTENTIAL IRR. UNDER PRESENT FACILITIES	COUNTY CODE	BASIN CODE

ATUS	TYPE OF USE			TYPE OF SYSTEM	TYPE OF PROJECT	TYPE OF IRRIGATION
Used In Use H Description mplete	I Irrigation S Stock O Domestic U Municipal M Mining	C Commercial T Flood Control P Power R Recreation N Navigation	F Fish W Wildlife A Pollution Abatement X Misc.	C Canal S Sprinkler D Dike X Other	P Private S State F Federal C Ditch Company D Irrigation District X Other	R1 Regular Adequate R2 Regular Inadequate F Flood

TWP RGE
TWP RGE

INFORMATION FROM: Ed Wolfe

IGUER

	S	T
IRR. ESENT ES	COUNTY CODE	BASIN CODE
	BE	41A
	BE	41A

	22	23
IRR. ESENT ES	COUNTY CODE	BASIN CODE

TYPE OF IRRIGATION

R1 Regular Adequate
R2 Regular Inadequate
F Flood



Photo Numbers:

Remarks: SPRING #1 I found it, but could not find SPRING #2

OUT of Sec. 20 I put ONE P.O.D. THE FARTHEST up STREAM - look in photos for NAMES of other ditches.

HORSE Show bend SP. WATER RIGHT should perhaps go ~~to~~ IN WOLFES land because from what I got from the W.R. & WHAT HAROLD BRIGGS TOLD ME IT fits the PLACE of THE third SPRING ON THE EAST SIDE of the R.R.R. MENTIONED ON DECREE #967-5

Pollution Information

2 out 3

COUNTY BEAVERHEAD

PLAT NO. 139 TWP 12S RGE. 9W

WATER RESOURCES INVEN

Form No. WR

LEGAL LAND OWNER WOLFE HEREFORD RANCH ADDRESS

OPERATOR Ed WOLFE ADDRESS

SURFACE WATER

A	B	C	D	E	F	G	H	I
WATER RIGHT INFORMATION					WATER SUPPLY INFORMATION		DIVERSION INFORMATI	
TYPE OF WATER RIGHT	APP. NO. DECREE NO.	NAME OF APPROPRIATOR	DATE OF PRIORITY	MULTI-USER	SOURCE OF WATER	AMOUNT RECORDED OR CLAIMED	TYPE OF DIVERSION	POINT OF DIVERS
(CONT.) D	967-5	Smith & MARY McNIGHT	—	—	SP. #1 ✓	All		
					SP #2 ✓	All		
					SP. EAST SIDE ✓	All	G	12S09W29AA
D	376-10	JAMES DAVIDSON	9-16-1886		SAME OR	50 MI		

GROUND WATER

1	2	3	4	5			6	7	8	9	10	11
WATER RIGHT INFORMATION				WATER SUPPLY INFORMATION					(COMPLETE ON WELLS			
TYPE OF WATER RIGHT	FILE NUMBER	NAME OF APPROPRIATOR	FILE DATE	SOURCE OF WATER			LOCATION OF WATER SOURCE	CLAIMED G.P.M.	WELL TYPE	LIFT TYPE	TOTAL DEPTH	STATIC WATER LEVEL
				WELL	SPRING	OTHER						

TYPE OF WATER RIGHT	AMOUNT RECORDED OR CLAIMED	WELL TYPE	LIFT TYPE	TYPE OF DIVERSION	USE
A Appropriation D Decree U Use X Other	MI Miner's Inches I Inches AF Acre Feet CFS Cu. Ft. Per Sec. GPM Gallons Per Minute A All X Other	D Dug R Driven B Bored L Drilled	F Flowing P Pumped	G Gravity P Pump	

ALSO IN: PLAT NO. TWP RGE

PLAT NO. TWP RGE

2 out 3

WATER RESOURCES INVENTO

Form No. WRI-1

ADDRESS

ADDRESS

H	I
DIVERSION INFORMATION	
TYPE OF DIVERSION	POINT OF DIVERSION
G	12S09W 29AAD

8	9	10	11
(COMPLETE ON WELLS O			
WELL TYPE	LIFT TYPE	TOTAL DEPTH	STATIC WATER LEVEL

2 out 3

ESOURCES INVENTORY SURVEY

Form No. WRI-1

DATE CHECKED 9-20-72

BY Sam Rodriguez

ADDRESS

ADDRESS DELL

I	J	K	L	M	N	O	P	Q	R	S	T
SION INFORMATION	USE INFORMATION			IRRIGATION INFORMATION				ACREAGES			
POINT OF DIVERSION	USE STATUS	TYPE OF USE	PLACE OF INTENDED OR ACTUAL USE	NAME OF SYSTEM	TYPE OF SYSTEM	TYPE OF PROJECT	TYPE OF IRR.	IRRIGATED ACREAGE	POTENTIAL IRR. UNDER PRESENT FACILITIES	COUNTY CODE	BASIN CODE
12S09W 29AAD	I	I	12S09W20 A2	WOLFE	C	P	R1			BE	41A
			" " 20 B44	SP. E. Side							

10	11	12	13	14	15	16	17	18	19	20	21	22	23
PLETE ON WELLS ONLY)			USE INFORMATION				IRRIGATION INFORMATION			ACREAGES			
TOTAL DEPTH	STATIC WATER LEVEL	COMPLETION DATE	USE STATUS	TYPE OF USE	PLACE OF USE	FIELD CHECKED YES. / NO	NAME OF SYSTEM	TYPE OF SYSTEM	TYPE OF IRR.	IRRIGATED ACREAGE	POTENTIAL IRR. UNDER PRESENT FACILITIES	COUNTY CODE	BASIN CODE

STATUS	TYPE OF USE			TYPE OF SYSTEM	TYPE OF PROJECT	TYPE OF IRRIGATION
lly Used Not In Use ned l Description Complete	I Irrigation S Stock O Domestic U Municipal M Mining	C Commercial T Flood Control P Power R Recreation N Navigation	F Fish W Wildlife A Pollution Abatement X Misc.	C Canal S Sprinkler D Dike X Other	P Private S State F Federal C Ditch Company D Irrigation District X Other	R1 Regular Adequate R2 Regular Inadequate F Flood

TWP RGE

TWP RGE

INFORMATION FROM: Ed Wolfe

20-72
PIGOUEZ

R	S	T
AGES		
POTENTIAL IRR. UNDER PRESENT FACILITIES	COUNTY CODE	BASIN CODE
	BE	01A

21	22	23
AGES		
POTENTIAL IRR. UNDER PRESENT FACILITIES	COUNTY CODE	BASIN CODE

F	TYPE OF IRRIGATION
	R1 Regular Adequate
	R2 Regular Inadequate
	F Flood

3 out 3

WATER RESOURCES INVENTORY
Form No. WRI-1

COUNTY BEAVERHEAD
PLAT NO. 139 TWP. 12S RGE. 9W

LEGAL LAND OWNER Wolfe Hereford Ranch ADDRESS
OPERATOR Ed Wolfe ADDRESS DE

SURFACE WATER

A	B	C	D	E	F	G	H	I
WATER RIGHT INFORMATION					WATER SUPPLY INFORMATION		DIVERSION INFORMATION	
TYPE OF WATER RIGHT	APP. NO. DECREE NO.	NAME OF APPROPRIATOR	DATE OF PRIORITY	MULTI-USER	SOURCE OF WATER	AMOUNT RECORDED OR CLAIMED	TYPE OF DIVERSION	POINT OF DIVERSION
D	967-2	Henry Thompson	4-15-1885		Red Rock R.	175 MI	G	[redacted]
			5-15-1885		" " "	175 MI		[redacted]
			6-15-1885		" " "	250 MI		[redacted]
			11-15-1885		" " "	1050 MI		12S09W20 CAD
D	967-3	Mary McNight	11-15-1894		Red Rock R. ✓	100 MI	G	12S09W20 DCA
								[redacted]
D	967-4	Smith McNight	10-16-1886		Red Rock R ✓	50 MI	G	13S04W04 AAA
			5-1-1888		" " " ✓	350 MI		
							G	12S09W28 CBA
								12S09W20 BCA

GROUND WATER

1	2	3	4	5			6	7	8	9	10	11	
WATER RIGHT INFORMATION				WATER SUPPLY INFORMATION					(COMPLETE ON WELLS ONLY				
TYPE OF WATER RIGHT	FILE NUMBER	NAME OF APPROPRIATOR	FILE DATE	SOURCE OF WATER			LOCATION OF WATER SOURCE	CLAIMED G.P.M.	WELL TYPE	LIFT TYPE	TOTAL DEPTH	STATIC WATER LEVEL	COMP DA
				WELL	SPRING	OTHER							

TYPE OF WATER RIGHT	AMOUNT RECORDED OR CLAIMED	WELL TYPE	LIFT TYPE	TYPE OF DIVERSION	E STATUS
A Appropriation D Decree U Use X Other	MI Miner's Inches I Inches AF Acre Feet CFS Cu. Ft. Per Sec. GPM Gallons Per Minute A All X Other	D Dug R Driven B Bored L Drilled	F Flowing P Pumped	G Gravi P Pum	lly Used ot In Us

ALSO IN: PLAT NO. ____ TWP. ____ RGE. ____ PLAT NO. ____
PLAT NO. ____ TWP. ____ RGE. ____ PLAT NO. ____

3 out 3

WATER RESOURCES INVENTORY
Form No. WRI-1

ADDRESS
ADDRESS DE

H I

DIVERSION INFORMATION

TYPE OF DIVERSION	POINT OF DIVERSION
G	[redacted]
	[redacted]
	12S09W20CAD
G	12S09W20DCA
	[redacted]
G	13S04W04AAA
G	12S09W28CBA
	12S09W20BCA

8 9 10 11

(COMPLETE ON WELLS ONLY)

WELL TYPE	LIFT TYPE	TOTAL DEPTH	STATIC WATER LEVEL	COMP DA

E STATUS

ially Used
-Not In Use
oned

nd Description
ncomplete

3 out 3

RESOURCES INVENTORY SURVEY
Form No. WRI-1

DATE CHECKED 9-20-72
BY Sam Rodriguez

ADDRESS
ADDRESS DE11

I J K L M N O P Q R S T

RSION INFORMATION	USE INFORMATION			IRRIGATION INFORMATION				ACREAGES			
POINT OF DIVERSION	USE STATUS	TYPE OF USE	PLACE OF INTENDED OR ACTUAL USE	NAME OF SYSTEM	TYPE OF SYSTEM	TYPE OF PROJECT	TYPE OF IRR.	IRRIGATED ACREAGE	POTENTIAL IRR. UNDER PRESENT FACILITIES	COUNTY CODE	BASIN CODE
[redacted]			12S09W 18 DAA	WOLFE							
[redacted]	I	I	12S09W 17 C								
	I	I	12S09W20 BB	WOLFE	C	P	R1			BE	41A
12S09W20CAD	I	I	" " 20 BA	(BRADLEY Ditch)							
			" " 20 CAA								
			" " 20 DBB								
12S09W20DCA	I	I	" " 20 AA								
[redacted]											
13S04W04AAA	I	I	12S09W21 C3	WOLFE	C	P	R1			BE	41A
			[redacted]	WOLFE-DAVIDSON Ditch)							
			12S09W20DD								
			" " 20 DA								
			" " 20 AD								
12S09W28CBA	I	I	12S09W20 DC	WOLFE	C	P	R1			BE	41A
12S09W20BCA	I	I	12S09W20 BB	WOLFE							
			12S09W20CC	(CHARLIE-DAVIDSON Ditch)							

9 10 11 12 13 14 15 16 17 18 19 20 21 22 23

MPLETE ON WELLS ONLY)				USE INFORMATION					IRRIGATION INFORMATION			ACREAGES			
LIFT TYPE	TOTAL DEPTH	STATIC WATER LEVEL	COMPLETION DATE	USE STATUS	TYPE OF USE	PLACE OF USE	FIELD CHECKED YES.	FIELD CHECKED NO	NAME OF SYSTEM	TYPE OF SYSTEM	TYPE OF IRR.	IRRIGATED ACREAGE	POTENTIAL IRR. UNDER PRESENT FACILITIES	COUNTY CODE	BASIN CODE

E STATUS	TYPE OF USE	TYPE OF SYSTEM	TYPE OF PROJECT	TYPE OF IRRIGATION
ially Used -Not In Use oned nd Description ncomplete	I Irrigation S Stock O Domestic U Municipal M Mining C Commercial T Flood Control P Power R Recreation N Navigation F Fish W Wildlife A Pollution Abatement X Misc.	C Canal S Sprinkler D Dike X Other	P Private S State F Federal C Ditch Company I Irrigation District X Other	R1 Regular Adequate R2 Regular Inadequate F Flood

D. TWP. RGE.
D. TWP. RGE.

INFORMATION FROM: Ed Wolfe

72
UE2

R	S	T
ITIAL IRR. PRESENT ILITIES	COUNTY CODE	BASIN CODE
	BE	41A
	BE	41A
	BE	41A

21	22	23
S NTIAL IRR. R PRESENT CILITIES	COUNTY CODE	BASIN CODE

TYPE OF IRRIGATION
R1 Regular Adequate
R2 Regular Inadequate
F Flood

COUNTY BEAVERHEAD

PLAT NO. 139 TWP 12 S RGE. 9 W

LEGAL LAND OWNER STATE ADDRESS

OPERATOR WOLFE HEREFORD RANCH ADDRESS

WATER RESOURCES INVE
Form No. W

SURFACE WATER

A	B	C	D	E	F	G	H	I
WATER RIGHT INFORMATION					WATER SUPPLY INFORMATION		DIVERSION INFORMAT	
TYPE OF WATER RIGHT	APP. NO. DECREE NO.	NAME OF APPROPRIATOR	DATE OF PRIORITY	MULTI-USER	SOURCE OF WATER	AMOUNT RECORDED OR CLAIMED	TYPE OF DIVERSION	POINT OF DIVER
A	WR 73-2048	HENRY THOMPSON	6-15-1916	3	OLSEN SL. & ~~[illegible] IRR~~ W.W. FROM McKNIGHT IRR.	10 CFS		
~~D~~	~~967-2~~							
D	967-3	LOOK ON WOLFE HEREFORD RANCH FIELD FOR #3						13S09W04A
D	967-4	FOR THIS INFORMATION						

GROUND WATER

1	2	3	4	5			6	7	8	9	10	11
WATER RIGHT INFORMATION				WATER SUPPLY INFORMATION					(COMPLETE ON WELL			
TYPE OF WATER RIGHT	FILE NUMBER	NAME OF APPROPRIATOR	FILE DATE	SOURCE OF WATER			LOCATION OF WATER SOURCE	CLAIMED G.P.M.	WELL TYPE	LIFT TYPE	TOTAL DEPTH	STATIC WATER LEVEL
				WELL	SPRING	OTHER						

TYPE OF WATER RIGHT	AMOUNT RECORDED OR CLAIMED	WELL TYPE	TYPE	TYPE OF DIVERSION
A Appropriation D Decree U Use X Other	MI Miner's Inches I Inches AF Acre Feet CFS Cu. Ft. Per Sec. GPM Gallons Per Minute A All X Other	D Dug R Driven B Bored L Drilled	F Flowing P Pumped	G Gravity P Pumped