ESOURCES INVENTORY SURVEY
Form No. WRI-1

DATE CHECKED 9-20-72
BY SAM RODRIGUEZ

ADDRESS
ADDRESS DELL

I	J	K	L	M	N	O	P	Q	R	S	T
SION INFORMATION	USE INFORMATION			IRRIGATION INFORMATION				ACREAGES			
POINT OF DIVERSION	USE STATUS	TYPE OF USE	PLACE OF [redacted] ACTUAL USE	NAME OF SYSTEM	TYPE OF SYSTEM	TYPE OF PROJECT	TYPE OF IRR.	IRRIGATED ACREAGE	POTENTIAL IRR. UNDER PRESENT FACILITIES	COUNTY CODE	BASIN CODE
	V										
3S09W04AAA	I	I	12S09W21 CBC	WOLFE	C	P	R1			BE	41A
			" " 21 CD2	(WOLFE-DAVIDSON DITCH)							

10	11	12	13	14	15	16		17	18	19	20	21	22	23
PLETE ON WELLS ONLY)			USE INFORMATION					IRRIGATION INFORMATION			ACREAGES			
TOTAL DEPTH	STATIC WATER LEVEL	COMPLETION DATE	USE STATUS	TYPE OF USE	PLACE OF USE	FIELD CHECKED YES.	FIELD CHECKED NO	NAME OF SYSTEM	TYPE OF SYSTEM	TYPE OF IRR.	IRRIGATED ACREAGE	POTENTIAL IRR. UNDER PRESENT FACILITIES	COUNTY CODE	BASIN CODE

STATUS	TYPE OF USE			TYPE OF SYSTEM	TYPE OF PROJECT	TYPE OF IRRIGATION
ly Used ot In Use ed Description omplete	I Irrigation S Stock O Domestic U Municipal M Mining	C Commercial T Flood Control P Power R Recreation N Navigation	F Fish W Wildlife A Pollution Abatement X Misc.	C Canal S Sprinkler D Dike X Other	P Private S State F Federal C Ditch Company D Irrigation District X Other	R1 Regular Adequate R2 Regular Inadequate F Flood

TWP RGE
TWP RGE

INFORMATION FROM: Ed Wolfe

Rem

6				2	1
7	8	9	10	11	12
18	17	16	15	14	13
19	20	21	22	23	24
30	29	28	27	26	25
31	32	33	34	35	36

oto Numbers:

COUNTY BEAVERHEAD

PLAT NO. 139 TWP 12 S RGE 9 W

WATER RESOURCES INVENTORY
Form No. WRI-1

LEGAL LAND OWNER HOLTON BROS. ADDRESS

OPERATOR C/O MR. ANDERSON, JAMES ADDRESS N.

SURFACE WATER

A	B	C	D	E	F	G	H	I
WATER RIGHT INFORMATION					WATER SUPPLY INFORMATION		DIVERSION INFORMATION	
TYPE OF WATER RIGHT	APP. NO. DECREE NO.	NAME OF APPROPRIATOR	DATE OF PRIORITY	MULTI-USER	SOURCE OF WATER	AMOUNT RECORDED OR CLAIMED	TYPE OF DIVERSION	POINT OF DIVERSION
A	WR83-2758	BESSIE GALLAGHER	6-1-1921		HORSE SHOW BEND SP.	2CFS		
D	576-11	RICHARD GALLAGHER	7-18-1886		RED ROCK R. ✓	500 MI		12S09W33 CAD
								12S09W28 CBA
X								

GROUND WATER

1	2	3	4	5			6	7	8	9	10	11
WATER RIGHT INFORMATION				WATER SUPPLY INFORMATION					(COMPLETE ON WELLS ONL			
TYPE OF WATER RIGHT	FILE NUMBER	NAME OF APPROPRIATOR	FILE DATE	SOURCE OF WATER			LOCATION OF WATER SOURCE	CLAIMED G.P.M.	WELL TYPE	LIFT TYPE	TOTAL DEPTH	STATIC WATER LEVEL
				WELL	SPRING	OTHER						

TYPE OF WATER RIGHT	AMOUNT RECORDED OR CLAIMED	WELL TYPE	LIFT TYPE	TYPE OF DIVERSION	USE STATUS
A Appropriation D Decree U Use X Other	MI Miner's Inches I Inches AF Acre Feet CFS Cu. Ft. Per Sec. GPM Gallons Per Minute A All X Other	D Dug R Driven B Bored L Drilled	F Flowing P Pumped	G Gravity P Pump	I In Use B Beneficially Used V Valid—Not In Use A Abandoned M Invalid N No Land Description X Info. Incomplete

ALSO IN: PLAT NO. ____ TWP ____ RGE ____ PLAT NO. ____ TWP ____ RGE ____

PLAT NO. ____ TWP ____ RGE ____ PLAT NO. ____ TWP ____ RGE ____ PLAT NO. ____

OURCES INVENTORY SURVEY
Form No. WRI-1

DATE CHECKED 7-21-72
BY SAM Rodriguez

ADDRESS
ADDRESS N. of Dell

I	J	K	L	M	N	O	P	Q	R	S	T
ON INFORMATION	USE INFORMATION			IRRIGATION INFORMATION				ACREAGES			
OINT OF DIVERSION	USE STATUS	TYPE OF USE	PLACE OF INTENDED OR ACTUAL USE	NAME OF SYSTEM	TYPE OF SYSTEM	TYPE OF PROJECT	TYPE OF IRR.	IRRIGATED ACREAGE	POTENTIAL IRR. UNDER PRESENT FACILITIES	COUNTY CODE	BASIN CODE
	V										
09W33 CAD	I	I	12S 09W29	ANDERSON (GALLAGHER DITCH)	C	P	R			BE	41A
09W28 CBA	I	I	12S09W29 BA 12S09W29 AB	ANDERSON (outlaw ditch)	C	P	R			BE	41A

10	11	12	13	14	15	16		17	18	19	20	21	22	23
ETE ON WELLS ONLY)			USE INFORMATION					IRRIGATION INFORMATION			ACREAGES			
TOTAL DEPTH	STATIC WATER LEVEL	COMPLETION DATE	USE STATUS	TYPE OF USE	PLACE OF USE	FIELD CHECKED YES.	FIELD CHECKED NO	NAME OF SYSTEM	TYPE OF SYSTEM	TYPE OF IRR.	IRRIGATED ACREAGE	POTENTIAL IRR. UNDER PRESENT FACILITIES	COUNTY CODE	BASIN CODE

TUS	TYPE OF USE			TYPE OF SYSTEM	TYPE OF PROJECT	TYPE OF IRRIGATION
Used In Use escription plete	I Irrigation S Stock O Domestic U Municipal M Mining	C Commercial T Flood Control P Power R Recreation N Navigation	F Fish W Wildlife A Pollution Abatement X Misc.	C Canal S Sprinkler D Dike X Other	P Private S State F Federal C Ditch Company D Irrigation District	R1 Regular Adequate R2 Regular Inadequate F Flood

TWP RGE
TWP RGE

INFORMATION FROM



Photo Numbers:



Remarks: MR. ANDERSON has 700 SHARES & HOTTON BROS. have 615 SHARES which they use TO IRRIGATE ON THEIR land THERE is A SPRING on the NW of SEC. 29, I did NOT MAPPED BECAUSE IT IS NOT USED for IRRIGATION & IT would CONFUSE Somebody.

Pollution Information

COUNTY BEAVERHEAD

PLAT NO. 139 TWP 12 S RGE 9W

WATER RESOURCES INVENTORY
Form No. WRI-1

LEGAL LAND OWNER STATE ADDRESS

OPERATOR BRIGGS RANCH INC. ADDRESS

SURFACE WATER

A	B	C	D	E	F	G	H	I
WATER RIGHT INFORMATION					WATER SUPPLY INFORMATION		DIVERSION INFORMATION	
TYPE OF WATER RIGHT	APP. NO. DECREE NO.	NAME OF APPROPRIATOR	DATE OF PRIORITY	MULTI-USER	SOURCE OF WATER	AMOUNT RECORDED OR CLAIMED	TYPE OF DIVERSION	POINT OF DIVERSION
A	41-7-58	MRS. ELIZA A. HUNGATE	4-6-1914	3	LITTLE ASHBAUGH SP.	4 C.F.S.	G	12S09W15DAC

GROUND WATER

1	2	3	4	5			6	7	8	9	10	11
WATER RIGHT INFORMATION				WATER SUPPLY INFORMATION					(COMPLETE ON WELLS ON			
TYPE OF WATER RIGHT	FILE NUMBER	NAME OF APPROPRIATOR	FILE DATE	SOURCE OF WATER			LOCATION OF WATER SOURCE	CLAIMED G.P.M.	WELL TYPE	LIFT TYPE	TOTAL DEPTH	STATIC WATER LEVEL
				WELL	SPRING	OTHER						

TYPE OF WATER RIGHT	AMOUNT RECORDED OR CLAIMED	WELL TYPE	LIFT TYPE	TYPE OF DIVERSION	USE STATUS
A Appropriation D Decree U Use X Other	MI Miner's Inches I Inches AF Acre Feet CFS Cu. Ft. Per Sec. GPM Gallons Per Minute A All X Other	D Dug R Driven B Bored L Drilled	F Flowing P Pumped	G Gravity P Pump	I In Use B Beneficially Used V Valid—Not In Use A Abandoned M Invalid N No Land Description X Info. Incomplete

ALSO IN: PLAT NO. TWP RGE

PLAT NO. TWP RGE

VENTORY
WRI-1
SS
SS
ATION
VERSION
DAC

11

ELLS ON

STATIC WATER LEVEL

CES INVENTORY SURVEY
m No. WRI-1

DATE CHECKED 9-14-72
BY SAM RODRIGUEZ

ADDRESS
ADDRESS DELL

I	J	K	L	M	N	O	P	Q	R	S	T
NFORMATION	USE INFORMATION			IRRIGATION INFORMATION				ACREAGES			
T OF DIVERSION	USE STATUS	TYPE OF USE	PLACE OF INTENDED OR ACTUAL USE	NAME OF SYSTEM	TYPE OF SYSTEM	TYPE OF PROJECT	TYPE OF IRR.	IRRIGATED ACREAGE	POTENTIAL IRR. UNDER PRESENT FACILITIES	COUNTY CODE	BASIN CODE
W15 DAC	I	S	25DGW15			P				BE	4JA

10	11	12	13	14	15	16		17	18	19	20	21	22	23
E ON WELLS ONLY)			USE INFORMATION					IRRIGATION INFORMATION			ACREAGES			
TAL PTH	STATIC WATER LEVEL	COMPLETION DATE	USE STATUS	TYPE OF USE	PLACE OF USE	FIELD CHECKED YES.	FIELD CHECKED NO	NAME OF SYSTEM	TYPE OF SYSTEM	TYPE OF IRR.	IRRIGATED ACREAGE	POTENTIAL IRR. UNDER PRESENT FACILITIES	COUNTY CODE	BASIN CODE

US	TYPE OF USE			TYPE OF SYSTEM	TYPE OF PROJECT	TYPE OF IRRIGATION
sed n Use cription lete	I Irrigation S Stock O Domestic U Municipal M Mining	C Commercial T Flood Control P Power R Recreation N Navigation	F Fish W Wildlife A Pollution Abatement X Misc.	C Canal S Sprinkler D Dike X Other	P Private S State F Federal C Ditch Company D Irrigation District X Other	R1 Regular Adequate R2 Regular Inadequate F Flood

TWP RGE
TWP RGE

INFORMATION FROM: JACK BRIGGS

Rem



hoto Numbers:

COUNTY BEAVERHEAD
PLAT NO. 139 TWP 12 S RGE. 9W

WATER RESOURCES INVENTORY
Form No. WRI-1

LEGAL LAND OWNER U.S.A. ADDRESS
OPERATOR BRIGGS RANCH INC. ADDRESS

SURFACE WATER

A	B	C	D	E	F	G	H	I
WATER RIGHT INFORMATION					WATER SUPPLY INFORMATION		DIVERSION INFORMATION	
TYPE OF WATER RIGHT	APP. NO. DECREE NO.	NAME OF APPROPRIATOR	DATE OF PRIORITY	MULTI-USER	SOURCE OF WATER	AMOUNT RECORDED OR CLAIMED	TYPE OF DIVERSION	POINT OF DIVERSION
A	WP133-59	U. S. A.	10-23-1956		TWO DRIP SP.	1 C.F.S.	G	12S 09W [illegible]
A	WP 59-5781A	MRS. ELIZA A. HUNGATE	4-6-1914	3	Little Ashbaugh SP.	4 C.F.S.	G	12S 09W [illegible]

GROUND WATER

1	2	3	4	5			6	7	8	9	10	11	
WATER RIGHT INFORMATION				WATER SUPPLY INFORMATION					(COMPLETE ON WELLS ONL				
TYPE OF WATER RIGHT	FILE NUMBER	NAME OF APPROPRIATOR	FILE DATE	SOURCE OF WATER			LOCATION OF WATER SOURCE	CLAIMED G.P.M.	WELL TYPE	LIFT TYPE	TOTAL DEPTH	STATIC WATER LEVEL	CO
				WELL	SPRING	OTHER							

TYPE OF WATER RIGHT	AMOUNT RECORDED OR CLAIMED	WELL TYPE	LIFT TYPE	TYPE OF DIVERSION	USE STATUS
A Appropriation D Decree U Use X Other	MI Miner's Inches I Inches AF Acre Feet CFS Cu. Ft. Per Sec. GPM Gallons Per Minute A All X Other	D Dug R Driven B Bored L Drilled	F Flowing P Pumped	G Gravity P Pump	I In Use B Beneficially Used V Valid—Not In Use A Abandoned M Invalid N No [illegible] X [illegible]

ALSO IN: PLAT NO. TWP RGE
PLAT NO. TWP RGE
PLAT NO. TWP RGE
PLAT NO. TWP

ESOURCES INVENTORY SURVEY
Form No. WRI-1

DATE CHECKED 9-14-72
BY SAM RODRIGUEZ

ADDRESS
ADDRESS DELL

I	J	K	L	M	N	O	P	Q	R	S	T
SION INFORMATION	USE INFORMATION			IRRIGATION INFORMATION				ACREAGES			
POINT OF DIVERSION	USE STATUS	TYPE OF USE	PLACE OF INTENDED OR ACTUAL USE	NAME OF SYSTEM	TYPE OF SYSTEM	TYPE OF PROJECT	TYPE OF IRR.	IRRIGATED ACREAGE	POTENTIAL IRR. UNDER PRESENT FACILITIES	COUNTY CODE	BASIN CODE
2S09W05BAA	I	S	12S09W05			F				BE	41A
12S09W15DAC	I	S	12S09W15			P				BE	41A

10	11	12	13	14	15	16		17	18	19	20	21	22	23
MPLETE ON WELLS ONLY)			USE INFORMATION					IRRIGATION INFORMATION			ACREAGES			
TOTAL DEPTH	STATIC WATER LEVEL	COMPLETION DATE	USE STATUS	TYPE OF USE	PLACE OF USE	FIELD CHECKED YES.	FIELD CHECKED NO	NAME OF SYSTEM	TYPE OF SYSTEM	TYPE OF IRR.	IRRIGATED ACREAGE	POTENTIAL IRR. UNDER PRESENT FACILITIES	COUNTY CODE	BASIN CODE

STATUS	TYPE OF USE			TYPE OF SYSTEM	TYPE OF PROJECT	TYPE OF IRRIGATION
ially Used -Not In Use oned nd Description ncomplete	I Irrigation S Stock O Domestic U Municipal M Mining	C Commercial T Flood Control P Power R Recreation N Navigation	F Fish W Wildlife A Pollution Abatement X Misc.	C Canal S Sprinkler D Dike X Other	P Private S State F Federal C Ditch Company D Irrigation District X Other	R1 Regular Adequate R2 Regular Inadequate F Flood

D. TWP RGE
D. TWP RGE

INFORMATION FROM: HAROLD BRIGGS



Rema ks

Foll

mbers:

COUNTY BEAVERHEAD

PLAT NO. 139 TWP 12S RGE. 9W

WATER RESOURCES INVENTORY SU

Form No. WRI-1

LEGAL LAND OWNER MONTANA & GRACE GARR ADDRESS

OPERATOR C/O EVAN HUNTSMAN ADDRESS DELL

SURFACE WATER

A	B	C	D	E	F	G	H	I	J
WATER RIGHT INFORMATION					WATER SUPPLY INFORMATION		DIVERSION INFORMATION		
TYPE OF WATER RIGHT	APP. NO. DECREE NO.	NAME OF APPROPRIATOR	DATE OF PRIORITY	MULTI-USER	SOURCE OF WATER	AMOUNT RECORDED OR CLAIMED	TYPE OF DIVERSION	POINT OF DIVERSION	US STA
D	4174-5	ALVA GARR	6-1-1885		SAGE CR.	250 M.I.			
D	4174-3	Cook Sheep Co.	5-15-1884		SAGE CR.	150 M I			
			5-16-1884		" "	160 M I			
			6-16-1887		" "	100 M I			
			7-20-1887		L. SAGE CR.	70 M I			
			8-12-1887		" " "	100 M I	G	13S09W02ADA	I
			8-25-1888		BASIN CR. SP.	150 M I			
			5-1-1889		" " "	60 M I	G	13S09W02BBD	I
			6-1-1890		" " "	70 M I			
			7-1-1890		L. SAGE CR.	100 M I			
			12-14-1900		BASIN CR.	150 M I			
			5-1-1901		Boulder CR.	70 M I			
			9-2-1901		" "	100 M I			
			5-15-1902		" "	200 M I			
			7-5-1904		L. SAGE CR.	50 M I			
			7-25-1908		" " "	100 M I			
			4-16-1912		" " "	50 M I			
			5-1-1914		SP.	50 M I			
			3-23-1916		"	200 M I			

GROUND WATER

1	2	3	4	5			6	7	8	9	10	11	1
WATER RIGHT INFORMATION				WATER SUPPLY INFORMATION					(COMPLETE ON WELLS ONLY				
TYPE WATER RIGHT	FILE NUMBER	NAME OF APPROPRIATOR	FILE DATE	SOURCE OF WATER			LOCATION OF WATER SOURCE	CLAIMED G.P.M.	WELL TYPE	LIFT TYPE	TOTAL DEPTH	STATIC WATER LEVEL	COMPL DA
				WELL	SPRING	OTHER							

TYPE OF WATER RIGHT	AMOUNT RECORDED OR CLAIMED	WELL TYPE	LIFT TYPE
A Appropriation	MI Miner's Inches	D Dug	
D Decree	I Inches	R Driven	
U Use	AF Acre Feet	B Bor	
X Other	CFS Cu. Ft. Per Sec.		
	GPM Gallons Per Minute		

RESOURCES INVENTORY SURVEY
Form No. WRI-1

DATE CHECKED 6-20-72
BY SAM RODRIGUEZ

ADDRESS
ADDRESS DELL

I	J	K	L	M	N	O	P	Q	R	S	T
ERSION INFORMATION	USE INFORMATION			IRRIGATION INFORMATION				ACREAGES			
POINT OF DIVERSION	USE STATUS	TYPE OF USE	PLACE OF INTENDED OR ACTUAL USE	NAME OF SYSTEM	TYPE OF SYSTEM	TYPE OF PROJECT	TYPE OF IRR.	IRRIGATED ACREAGE	POTENTIAL IRR. UNDER PRESENT FACILITIES	COUNTY CODE	BASIN CODE
13S09W02ADA	I	I	12S09W34D4	HUNTSMAN	C	P	R1			BE	41A
13S09W02BBD	I	I	12S09W34DD	HUNTSMAN	C	P	R1			BE	41A

9	10	11	12	13	14	15	16		17	18	19	20	21	22	23
OMPLETE ON WELLS ONLY)				USE INFORMATION					IRRIGATION INFORMATION			ACREAGES			
LIFT TYPE	TOTAL DEPTH	STATIC WATER LEVEL	COMPLETION DATE	USE STATUS	TYPE OF USE	PLACE OF USE	FIELD CHECKED YES.	FIELD CHECKED NO	NAME OF SYSTEM	TYPE OF SYSTEM	TYPE OF IRR.	IRRIGATED ACREAGE	POTENTIAL IRR. UNDER PRESENT FACILITIES	COUNTY CODE	BASIN CODE

USE STATUS	TYPE OF USE			TYPE OF SYSTEM	TYPE OF PROJECT	TYPE OF IRRIGATION
se ficially Used d—Not In Use ndoned lid Land Description Incomplete	I Irrigation S Stock O Domestic U Municipal M Mining	C Commercial T Flood Control P Power R Recreation N Navigation	F Fish W Wildlife A Pollution Abatement X Misc.	C Canal S Sprinkler D Dike X Other	P Private S State F Federal C Ditch Company D Irrigation District X Other	R1 Regular Adequate R2 Regular Inadequate F Flood

NO. TWP RGE
NO. TWP RGE

INFORMATION FROM: MR. HUNTSMAN

Remarks:

CO
PLA

				1
8	9	10	11	12
17	16	15	14	13
20	21	22	23	24
29	28	27	26	25
32	33	34	35	36

SURFACE WATER

GROUND WATER

Pollution Inf

s:

(2) out of 2

COUNTY BEAVERHEAD

PLAT NO. 139 TWP 12S RGE. 9W

WATER RESOURCES INVENTORY SU

Form No. WRI-1

LEGAL LAND OWNER MONTANA & GRACE GARR ADDRESS

OPERATOR C/o EVAN HUNTSMAN ADDRESS DELL

SURFACE WATER

A	B	C	D	E	F	G	H	I
WATER RIGHT INFORMATION					WATER SUPPLY INFORMATION		DIVERSION INFORMATION	
TYPE OF WATER RIGHT	APP. NO. DECREE NO.	NAME OF APPROPRIATOR	DATE OF PRIORITY	MULTI-USER	SOURCE OF WATER	AMOUNT RECORDED OR CLAIMED	TYPE OF DIVERSION	POINT OF DIVERSION
D	1793-1	ADA M. PATTERSON	8-4-1913		SAGE CR.	75 M I		
D	4174-11	JOHN C. PATTERSON	3-19-1911		SAGE CR.	75 M I		SAME AS IN FIELD F
D	4174-13	ANDREW SMILKA	4-16-1912		SAGE CR	50 M I		
			4-16-1913		" "	50 M I		
						3765 Sh.		
						50		
X		EVAN HUNTSMAN			RED ROCK R. (LIMA DAM)	3765 SHARES	G	13S 09W 14 BDD
* A	61R59-32	ALVA S. GARR	2-9-1907		RED ROCK R.	21 CFS		
X		MONTANA GARR			RED ROCK R. (LIMA DAM)	500 SHARES		

GROUND WATER

1	2	3	4	5			6	7	8	9	10	11	1
WATER RIGHT INFORMATION				WATER SUPPLY INFORMATION					(COMPLETE ON WELLS ONLY				
TYPE OF WATER RIGHT	FILE NUMBER	NAME OF APPROPRIATOR	FILE DATE	SOURCE OF WATER			LOCATION OF WATER SOURCE	CLAIMED G.P.M.	WELL TYPE	LIFT TYPE	TOTAL DEPTH	STATIC WATER LEVEL	COMP DA
				WELL	SPRING	OTHER							

TYPE OF WATER RIGHT	AMOUNT RECORDED OR CLAIMED	WELL TYPE	LIFT TYPE	TYPE OF DIVERSION	USE ST
A Appropriation D Decree U Use X Other	MI Miner's Inches I Inches AF Acre Feet CFS Cu. Ft. Per Sec. GPM Gallons Per Minute A All X Other	D Dug R Driven B Bored L Drilled	F Flowing P Pumped	G Gravity P Pump	

(2 out of 2)

ESOURCES INVENTORY SURVEY

Form No. WRI-1

DATE CHECKED 6-20-72

BY SAM RODRIGUEZ

ADDRESS

ADDRESS DELL

I	J	K	L	M	N	O	P	Q	R	S	T
SION INFORMATION	USE INFORMATION			IRRIGATION INFORMATION				ACREAGES			
POINT OF DIVERSION	USE STATUS	TYPE OF USE	PLACE OF INTENDED OR ACTUAL USE	NAME OF SYSTEM	TYPE OF SYSTEM	TYPE OF PROJECT	TYPE OF IRR.	IRRIGATED ACREAGE	POTENTIAL IRR. UNDER PRESENT FACILITIES	COUNTY CODE	BASIN CODE
AME AS IN FIELD	FORM #1										
3S09W14 BDD	I	I	12S09W343								
	V										

10	11	12	13	14	15	16		17	18	19	20	21	22	23
MPLETE ON WELLS ONLY)			USE INFORMATION					IRRIGATION INFORMATION			ACREAGES			
FT PE	TOTAL DEPTH	STATIC WATER LEVEL	COMPLETION DATE	USE STATUS	TYPE OF USE	PLACE OF USE	FIELD CHECKED YES.	FIELD CHECKED NO	NAME OF SYSTEM	TYPE OF SYSTEM	TYPE OF IRR.	IRRIGATED ACREAGE	POTENTIAL IRR. UNDER PRESENT FACILITIES	COUNTY CODE	BASIN CODE

E STATUS	TYPE OF USE			TYPE OF SYSTEM	TYPE OF PROJECT	TYPE OF IRRIGATION
ially Used -Not In Use oned d nd Description Incomplete	I Irrigation S Stock O Domestic U Municipal M Mining	C Commercial T Flood Control P Power R Recreation N Navigation	F Fish W Wildlife A Pollution Abatement X Misc.	C Canal S Sprinkler D Dike X Other	P Private S State F Federal C Ditch Company D Irrigation District X Other	R1 Regular Adequate R2 Regular Inadequate F Flood

O. ____ TWP. ____ RGE. ____

O. ____ TWP. ____ RGE. ____

INFORMATION FROM: MR. HUNTSMAN

Remarks: * MR. HUNTSMAN SAID THAT he didn't HAVE ANY RIGHTS ON THE RED ROCK RIVER. WR 59-32 FALLS ON MR. HUNTSMAN'S LAND AND ACCORDING TO THE DATE IT should be A VALID WATER RIGHT, by OUR PRESENT STANDARDS.

1

12

13

24

25

36

Pollution Information

COUNTY BEAVERHEAD

PLAT NO. 139 TWP 12S RGE. 4W

WATER RESOURCES INVENTORY SURV

Form No. WRI-1

LEGAL LAND OWNER IVAN, ~~[illegible]~~ & DONALD TANNER ADDRESS

OPERATOR ADDRESS

SURFACE WATER

A	B	C	D	E	F	G	H	I	J
WATER RIGHT INFORMATION					WATER SUPPLY INFORMATION		DIVERSION INFORMATION		
TYPE OF WATER RIGHT	APP. NO. DECREE NO.	NAME OF APPROPRIATOR	DATE OF PRIORITY	MULTI-USER	SOURCE OF WATER	AMOUNT RECORDED OR CLAIMED	TYPE OF DIVERSION	POINT OF DIVERSION	USE STATUS
D	3808-21	FIRST NATIONAL BANK	7-15-1886		BIG SHEEP CR.	220MI	G	13S09W17DCD	I

GROUND WATER

1	2	3	4	5			6	7	8	9	10	11	12
WATER RIGHT INFORMATION				WATER SUPPLY INFORMATION					(COMPLETE ON WELLS ONLY)				
TYPE OF WATER RIGHT	FILE NUMBER	NAME OF APPROPRIATOR	FILE DATE	SOURCE OF WATER			LOCATION OF WATER SOURCE	CLAIMED G.P.M.	WELL TYPE	LIFT TYPE	TOTAL DEPTH	STATIC WATER LEVEL	COMPLETION DATE
				WELL	SPRING	OTHER							

TYPE OF WATER RIGHT	AMOUNT RECORDED OR CLAIMED	WELL TYPE	LIFT TYPE	TYPE OF DIVERSION
A Appropriation D Decree U Use X Other	MI Miner's Inches I Inches AF Acre Feet CFS Cu. Ft. Per Sec. GPM Gallons Per Minute A All X Other	D Dug R Driven B Bored L Drilled	F Flowing P Pumped	G Gravity P Pump

TORY SURV
I-1

SOURCES INVENTORY SURVEY
Form No. WRI-1

DATE CHECKED 6-12-72
BY SAM RODRIGUEZ

ADDRESS
ADDRESS

J	I	J	K	L	M	N	O	P	Q	R	S	T
ON	ON INFORMATION	USE INFORMATION			IRRIGATION INFORMATION				ACREAGES			
SION / USE STATUS	POINT OF DIVERSION	USE STATUS	TYPE OF USE	PLACE OF INTENDED OR ACTUAL USE	NAME OF SYSTEM	TYPE OF SYSTEM	TYPE OF PROJECT	TYPE OF IRR.	IRRIGATED ACREAGE	POTENTIAL IRR. UNDER PRESENT FACILITIES	COUNTY CODE	BASIN CODE
3D I	3S09W17DCD	I	I	12S09W30D	TANNER	C	P	R1			BE	41A
				" " 31 4								
				" " 31BDD								
				" " 31C4								
				" " 32 C								

12	10	11	12	13	14	15	16		17	18	19	20	21	22	23
LS ONLY)	PLETE ON WELLS ONLY)			USE INFORMATION					IRRIGATION INFORMATION			ACREAGES			
IC ER EL / COMPLETI DATE	TOTAL DEPTH	STATIC WATER LEVEL	COMPLETION DATE	USE STATUS	TYPE OF USE	PLACE OF USE	FIELD CHECKED YES.	NO	NAME OF SYSTEM	TYPE OF SYSTEM	TYPE OF IRR.	IRRIGATED ACREAGE	POTENTIAL IRR. UNDER PRESENT FACILITIES	COUNTY CODE	BASIN CODE

STATUS	TYPE OF USE			TYPE OF SYSTEM	TYPE OF PROJECT	TYPE OF IRRIGATION
ally Used Not In Use ned d Description complete	I Irrigation S Stock O Domestic U Municipal M Mining	C Commercial T Flood Control P Power R Recreation N Navigation	F Fish W Wildlife A Pollution Abatement X Misc.	C Canal S Sprinkler D Dike X Other	P Private S State F Federal C Ditch Company D Irrigation District X Other	R1 Regular Adequate R2 Regular Inadequate F Flood

TWP RGE
TWP RGE

INFORMATION FROM: His hired help



Photo Numbers:

Remarks: All his lands are or will be crested wheat

on the photos you can see the system not irrigated. Tanner's irrigator told me that he didn't think he would irrigate that because of lack of water. that land could go under PX

Pollution Information

COUNTY BEAVERHEAD

PLAT NO. 139 TWP. 12 S RGE. 9 W

WATER RESOURCES INV

Form No. W

LEGAL LAND OWNER CLIFFORD & PHYLLIS WASHBURN ADDRESS

OPERATOR SAME ADDRESS

SURFACE WATER

A	B	C	D	E	F	G	H	I
WATER RIGHT INFORMATION					WATER SUPPLY INFORMATION		DIVERSION INFORMA	
TYPE OF WATER RIGHT	APP. NO. DECREE NO.	NAME OF APPROPRIATOR	DATE OF PRIORITY	MULTI-USER	SOURCE OF WATER	AMOUNT RECORDED OR CLAIMED	TYPE OF DIVERSION	POINT OF DIVE
H	WR59-95	JASPER NELSON	9-4-1907	2	LITTLE SHEEP CR.	300 CFS		13S 09W 04 A
D	576-6	CLARK McINCH	6-3-1895	2	Red Rock R. ✓	160 M.I.		13S09W03 C
D	576-26	WILLIAM O'ROURKE	9-17-1895	2	Red Rock R. ✓	225 M.I.	G/P	13S09W03 C
D	576-9	VERONA MELTEN	7-15-1888		Red Rock R. ✓	145 M.I.		
D	576-21	ELMER M. MARTINELL	10-31-1892	2	Red Rock R. ✓	100 M.I.		12S09W 33

2 licenses for 340 ✱

GROUND WATER

1	2	3	4	5			6	7	8	9	10	1
WATER RIGHT INFORMATION				WATER SUPPLY INFORMATION					(COMPLETE ON WEL			
TYPE OF WATER RIGHT	FILE NUMBER	NAME OF APPROPRIATOR	FILE DATE	SOURCE OF WATER			LOCATION OF WATER SOURCE	CLAIMED G.P.M.	WELL TYPE	LIFT TYPE	TOTAL DEPTH	STA WAT LEV
				WELL	SPRING	OTHER						

TYPE OF WATER RIGHT	AMOUNT RECORDED OR CLAIMED	WELL TYPE	LIFT TYPE
A Appropriation D Decree U Use X Other	MI Miner's Inches I. Inches AF Acre Feet CFS Cu. Ft. Per Sec. GPM Gallons Per Minute A All X Other	D Dug R Drilled E	

ALSO IN PLAT NO.

1 OUT 2

RESOURCES INVENTORY SURVEY
Form No. WRI-1

DATE CHECKED 6-14-72
BY SAM RODRIGUEZ

ADDRESS N. of DELL
ADDRESS

1	J	K	L	M	N	O	P	Q	R	S
ERSION INFORMATION	USE INFORMATION			IRRIGATION INFORMATION				ACREAGES		
POINT OF DIVERSION	USE STATUS	TYPE OF USE	PLACE OF INTENDED OR ACTUAL USE	NAME OF SYSTEM	TYPE OF SYSTEM	TYPE OF PROJECT	TYPE OF IRR.	IRRIGATED ACREAGE	POTENTIAL IRR. UNDER PRESENT FACILITIES	COUNTY CODE
13S 09W 04 ADB	I	I	12S 09W 33 C1	WASHBURN	S	P	R1			BE
			" " 33 B2	(CLARK-McNINCH						
			" " 33 BDC	DITCH)						
			" " 32 A4							
13S 09W 03 CCA	I	I	12S 09W 32 A	WASHBURN	C	P	R1			BE
			" " 32 B4	(O'ROURK DITCH)						
			" " 32 D1							
13S 09W 03 CCA	I	I	~~[illegible]~~	~~[illegible]~~	~~[illegible]~~	~~[illegible]~~	~~[illegible]~~			~~BE~~
			~~[illegible]~~	~~[illegible]~~						
			~~[illegible]~~	~~[illegible]~~						
			~~[illegible]~~							
			~~[illegible]~~							
			~~[illegible]~~							
12S 09W 33 CAD	I	I	12S 09W 32 BA1	WASHBURN	C	P	R1			BE
			" " 32 AB	(GALLAGHER DITCH)						

9	10	11	12	13	14	15	16		17	18	19	20	21	22
OMPLETE ON WELLS ONLY)				USE INFORMATION					IRRIGATION INFORMATION			ACREAGES		
LIFT TYPE	TOTAL DEPTH	STATIC WATER LEVEL	COMPLETION DATE	USE STATUS	TYPE OF USE	PLACE OF USE	FIELD CHECKED YES.	NO	NAME OF SYSTEM	TYPE OF SYSTEM	TYPE OF IRR.	IRRIGATED ACREAGE	POTENTIAL IRR. UNDER PRESENT FACILITIES	COUNTY CODE

SE STATUS	TYPE OF USE			TYPE OF SYSTEM	TYPE OF PROJECT	TYPE OF IRRIGATION
e ficially Used —Not In Use doned d and Description Incomplete	I Irrigation S Stock O Domestic U Municipal M Mining	C Commercial T Flood Control P Power R Recreation N Navigation	F Fish W Wildlife A Pollution Abatement X Misc.	C Canal S Sprinkler D Dike X Other	P Private S State F Federal C Ditch Company D Irrigation District X Other	R1 Regular Adequate R2 Regular Inadequate F Flood

NO._____ TWP_____ RGE_____
NO._____ TWP_____ RGE_____

INFORMATION FROM: MR. WASHBURN

CODE

1P

1A

1A

3

CODE

1	2	3	4	5	6
7	8	9	10	11	12
18	17	16	15	14	13
19	20	21	22	23	24
30	29	28	27	26	25
31	32	33	34	35	36

57-95

to Numbers:

* THE
big
EAS
Syst

7-26

MR. U
Red
whic
his

Remarks: HE HAS (2) shares ON THE WATER USERS ASSN OUT of LIMA RESERVOIR
the IRRIGATION on the NE 1/4 of SEC. 32 IS BRAND NEW.
HE EXPECTS TO HAVE IT FINISHED by THE END of this SUMMER
* THE TWO CONTOUR ditches I PUT IN COMING OUT of the BIG ditch by THE INTERSTATE ARE NOT IN YET.
EAST of THE RAILROAD All his IRRIGATION is done by SPRINKLER SYSTEM.

* 7-24-72 THE CONTOUR DITCHES ARE IN

MR. WASHBURN CLAIMED 340 M.I. DECREED WATER from the Red Rock RIVER from TWO RIGHTS. HE didn't KNOW which they WERE for SURE, SO I TIED All of THEM TO his IRRIGATION

Pollution Information

2 out 2

COUNTY BEAVERHEAD

PLAT NO. 139 TWP 12S RGE. 9W

WATER RESOURCES INVENTORY SUR

Form No. WRI-1

LEGAL LAND OWNER CLIFFOR & PHYLLIS WASHBURN ADDRESS

OPERATOR ADDRESS

SURFACE WATER

A	B	C	D	E	F	G	H	I	J
WATER RIGHT INFORMATION					WATER SUPPLY INFORMATION		DIVERSION INFORMATION		
TYPE OF WATER RIGHT	APP. NO. DECREE NO.	NAME OF APPROPRIATOR	DATE OF PRIORITY	MULTI-USER	SOURCE OF WATER	AMOUNT RECORDED OR CLAIMED	TYPE OF DIVERSION	POINT OF DIVERSION	USE STATU
D	3808-11	PAUL R. LEES & R. D. MARTINELL			BIG SHEEP CR.				V

GROUND WATER

1	2	3	4	5			6	7	8	9	10	11	12
WATER RIGHT INFORMATION				WATER SUPPLY INFORMATION					(COMPLETE ON WELLS ONLY)				
TYPE OF WATER RIGHT	FILE NUMBER	NAME OF APPROPRIATOR	FILE DATE	SOURCE OF WATER			LOCATION OF WATER SOURCE	CLAIMED G.P.M.	WELL TYPE	LIFT TYPE	TOTAL DEPTH	STATIC WATER LEVEL	COMPLETI DATE
				WELL	SPRING	OTHER							

TYPE OF WATER RIGHT	AMOUNT RECORDED OR CLAIMED	WELL TYPE	LIFT TYPE	TYPE OF DIVERSION
A Appropriation D Decree U Use X Other	MI Miner's Inches I Inches AF Acre Feet CF Cu. Ft. Per Sec. GPM Gallons Per Minute A All X Other	D Dug R Driven B Bored L Drilled	F Flowing P Pumped	C Ch P Pu

2 out 2

RESOURCES INVENTORY SURVEY
Form No. WRI-1

DATE CHECKED 6-14-72
BY SAM Rodriguez

ADDRESS
ADDRESS

I	J	K	L	M	N	O	P	Q	R	S	T
RSION INFORMATION	USE INFORMATION			IRRIGATION INFORMATION				ACREAGES			
POINT OF DIVERSION	USE STATUS	TYPE OF USE	PLACE OF INTENDED OR ACTUAL USE	NAME OF SYSTEM	TYPE OF SYSTEM	TYPE OF PROJECT	TYPE OF IRR.	IRRIGATED ACREAGE	POTENTIAL IRR. UNDER PRESENT FACILITIES	COUNTY CODE	BASIN CODE
	✓										

9	10	11	12	13	14	15	16		17	18	19	20	21	22	23
COMPLETE ON WELLS ONLY)				USE INFORMATION					IRRIGATION INFORMATION			ACREAGES			
LIFT TYPE	TOTAL DEPTH	STATIC WATER LEVEL	COMPLETION DATE	USE STATUS	TYPE OF USE	PLACE OF USE	FIELD CHECKED YES.	NO	NAME OF SYSTEM	TYPE OF SYSTEM	TYPE OF IRR.	IRRIGATED ACREAGE	POTENTIAL IRR. UNDER PRESENT FACILITIES	COUNTY CODE	BASIN CODE

USE STATUS	TYPE OF USE			TYPE OF SYSTEM	TYPE OF PROJECT	TYPE OF IRRIGATION
Use neficially Used lid—Not In Use bandoned valid o Land Description fo. Incomplete	I Irrigation S Stock O Domestic U Municipal M Mining	C Commercial T Flood Control P Power R Recreation N Navigation	F Fish W Wildlife A Pollution Abatement X Misc.	C Canal S Sprinkler D Dike X Other	P Private S State F Federal C Ditch Company D Irrigation District X Other	R1 Regular Adequate R2 Regular Inadequate F Flood

T NO.____ TWP____ RGE____
T NO.____ TWP____ RGE____

INFORMATION FROM: Mr. Washburn

WATER RESOURCES INVENTO
Form No. WRI-1

COUNTY BEAVERHEAD
PLAT NO. 139 TWP 12 S RGE. 9W

LEGAL LAND OWNER BRIGGS RANCH INC. ADDRESS
OPERATOR ADDRESS

SURFACE WATER

A	B	C	D	E	F	G	H	I
WATER RIGHT INFORMATION					WATER SUPPLY INFORMATION		DIVERSION INFORMATION	
TYPE OF WATER RIGHT	APP. NO. DECREE NO.	NAME OF APPROPRIATOR	DATE OF PRIORITY	MULTI-USER	SOURCE OF WATER	AMOUNT RECORDED OR CLAIMED	TYPE OF DIVERSION	POINT OF DIVERSION
* A	WR50-592	ALFRED LEWIS	6-23-1903		Red Rock Ri	200 MI		
A	WR50-136	HENRY thompson	9-30-1901	2	DAVIDSON SPS.	250 I		
A	WR73-2048	HENRY thompson	6-15-1916	3	OLSEN SL & ~~[illegible]~~ W.W. from McKNIGHT IRR.	10 CFS		
A	WR73-144B	MATHEW, PEYRE BROS. & GIROUD	1-2-1918		SPS	2 C.F.S.	G	12S 04W 15 A D B
[redacted]								
A	WR29-45	GEORGE BUCK	1-18-1897		UN - CR.	700 I		
A	WR59-575A	MRS. ELIZA A. HUNGATE	4-6-1914	3	LITTLE Ashbough SP.	HC.F.S.	G	12S 09W 15 D A C

GROUND WATER

1	2	3	4	5			6	7	8	9	10	11
WATER RIGHT INFORMATION				WATER SUPPLY INFORMATION					(COMPLETE ON WELLS O			
TYPE OF WATER RIGHT	FILE NUMBER	NAME OF APPROPRIATOR	FILE DATE	SOURCE OF WATER			LOCATION OF WATER SOURCE	CLAIMED G.P.M.	WELL TYPE	LIFT TYPE	TOTAL DEPTH	STATIC WATER LEVEL
				WELL	SPRING	OTHER						

TYPE OF WATER RIGHT	AMOUNT RECORDED OR CLAIMED	WELL TYPE	LIFT TYPE	TYPE OF DIVERSION	USE STATUS
A Appropriation D Decree U Use X Other	MI Miner's Inches I Inches AF Acre Feet CFS Cu. Ft. Per Sec. GPM Gallons Per Minute A All X Other	D Dug R Driven B Bored L Drilled	F Flowing P Pumped	G Gravity P Pump	I In Use B Beneficially Used V Valid—Not In Use A Abandoned M Invalid N No Use [illegible]

ALSO IN: PLAT NO. TWP RGE
PLAT NO. TWP RGE
PLAT NO. TWP
PLAT NO.

SE 1 of 15

ESOURCES INVENTORY SURVEY
Form No. WRI-1

DATE CHECKED 9-14-72
BY Sam Rodriguez

ADDRESS
ADDRESS

I	J	K	L	M	N	O	P	Q	R	S	T
ION INFORMATION	USE INFORMATION			IRRIGATION INFORMATION				ACREAGES			
POINT OF DIVERSION	USE STATUS	TYPE OF USE	PLACE OF INTENDED OR ACTUAL USE	NAME OF SYSTEM	TYPE OF SYSTEM	TYPE OF PROJECT	TYPE OF IRR.	IRRIGATED ACREAGE	POTENTIAL IRR. UNDER PRESENT FACILITIES	COUNTY CODE	BASIN CODE
	V										
	V										
	V										
A D B											
509W15 A D B	I	S	12S09W15 AC			P				BE	41A
			12S09W15CA								
15DAC	V										
12S09W15DAC	I	S	12S09W15D			P				BE	41A

10	11	12	13	14	15	16		17	18	19	20	21	22	23
PLETE ON WELLS ONLY)			USE INFORMATION			FIELD CHECKED		IRRIGATION INFORMATION			ACREAGES			
TOTAL DEPTH	STATIC WATER LEVEL	COMPLETION DATE	USE STATUS	TYPE OF USE	PLACE OF USE	YES.	NO	NAME OF SYSTEM	TYPE OF SYSTEM	TYPE OF IRR.	IRRIGATED ACREAGE	POTENTIAL IRR. UNDER PRESENT FACILITIES	COUNTY CODE	BASIN CODE

STATUS	TYPE OF USE			TYPE OF SYSTEM	TYPE OF PROJECT	TYPE OF IRRIGATION
lly Used Not In Use ned Description complete	I Irrigation S Stock O Domestic U Municipal M Mining	C Commercial T Flood Control P Power R Recreation N Navigation	F Fish W Wildlife A Pollution Abatement X Misc.	C Canal S Sprinkler D Dike X Other	P Private S State F Federal C Ditch Company D [illegible]	R1 Regular Adequate R2 Regular Inadequate E Flood

TWP RGE
TWP RGE

INFORMATION FROM: Harold [illegible]



Photo Numbers:

Remarks: * Calls for desert land claim in secs 7 & 8

WR 10-523 HAROLD KNEW of only THREE SPRINGS which he USES for IRRIGATION ON SEC. 29. He thought he had some RIGHTS ON THEM but he WASNT SURE.

WR 73-204B HE didn't KNOW A THING ABOUT OLSEN slough, but THERE IS A SYSTEM of DITCHES for IRR. IN THE lands called for IN THE WATER RIGHT, ALthough A DECREE is claim for the IRR., WR 73-204B has to have A V ON THE USE STATUS

WR 50-136 HE didn't KNOW ABOUT DAVIDSON SPRINGS

WR 73-275 B - IT fits the SPRING which Wolfe's USES for IRRIGATION

PERCENTAGE WISE BRIGGS RANCH INC. GROWS 50% ALFALFA 50% NATIVE. UNDER NATIVE he has Timothy, BROME, REC HER GRASS & KENTUCKY BLUE GRASS

BRIGGS JUST STARTED A SPRINKLER SYSTEM THIS SUMMER from which they IRRIGATE AROUND 800 AC. AT THE MOMENT. HAROLD SAYS THAT THE PLANS for MORE IRR. SYSTEMS will be DRAWN up this WINTER thru THE SCS IN DILLON. which will INCLUDE ABOUT 10,000 AC. of IRRIGATED LANDS.

SUGGESTION: ~~A SYSTEM THIS BIG should~~ THE PLANS for A SYSTEM THIS big should be ACQUIRE NEXT SUMME thru THE SCS. IN Dillon, AND MAPPED for OUR OWN RECORDS for IT will MEAN THAT MUCH more AHEAD IN OUR RECORDS

I NAMED ALL THE DECREES IN ONE PAGE, AND THE P.O.D. AND THE I.P.U. IN ANOTHER PAGE TO AVOID CONFUSION AS TO THE INCHES TIED TO CERTAIN Ditch. All DECREE WATER CAN, IS & will BE USED if POSSIBLE, ON ANY GIVEN DITCH REGARDLESS of THE NAME MENTIONED IN THE DECREE.
FOR BRIGGS LAND IN THE RED ROCK VALLEY I found 3,850 M.I. DECREED THAT he CAN USE ON his LAND.
HE ISN'T USING THE 50 M.I. from SAGE CR.
HAROLD SAYS THAT HE THINKS he has BETWEEN 4 & 5 thousand DECREED INCHES from the RED ROCK RIVER
THEY ALSO HAVE (BRIGGS RANCH INC.) 9817 SHARES IN THE LIMA RESERVOIR.

HAROLD SAY THAT SOMETIMES THERE IS AS MUCH AS 3000 MI flowing thru the SPRING onto the DITCHES IN THE NW of SEC. 29. HE SAID THAT he thought THERE WAS A RIGHT IN THAT SPRING, but that he WASNT SURE, THATS why I TIED WR 10-523

Pollution Information

WATER RESOURCES INVENTORY
Form No. WRI-1

COUNTY BEAVERHEAD
PLAT NO. 139 TWP 12 S RGE. 9 W

LEGAL LAND OWNER BRIGGS RANCH INC. ADDRESS
OPERATOR HAROLD BRIGGS ADDRESS

SURFACE WATER

A	B	C	D	E	F	G	H	I
WATER RIGHT INFORMATION					WATER SUPPLY INFORMATION		DIVERSION INFORMATION	
TYPE OF WATER RIGHT	APP. NO. DECREE NO.	NAME OF APPROPRIATOR	DATE OF PRIORITY	MULTI-USER	SOURCE OF WATER	AMOUNT RECORDED OR CLAIMED	TYPE OF DIVERSION	POINT OF DIVERSION
✓ D	967-1	HENRY & AI LEWIS	6-1-1901		RED ROCK R.	160 M.I.	✓	
✓ D	967-2	HENRY THOMPSON	4-15-1885		RED ROCK RIVER	175 MI	✓	
			5-15-1885		" " "	175 MI	✓	
			6-15-1885		" " "	250 MI	✓	
			4-15-1885		" " "	1050 MI	✓	
D	828-23	JOSEPH H. HAINDS	5-15-1885		RED ROCK RIVER	200 MI	✓	
			5-15-1887		" " "	150 MI	✓	
~~D~~	~~967-4~~	~~SMITH MC NEIGHT~~	~~10-16-1886~~		~~RED ROCK R.~~	~~80 MI~~		
			~~5-1-1885~~		~~" " "~~	~~350 MI~~		
✓ D	967-6	CONRAD MEINE	12-24-1887		RED ROCK R.	840 MI	✓	
✓ D	828-22	JAMES FARLEY ETUX-ETAL	10-15-1887		" " "	300 MI	✓	
✓ D	576-1	A. D. YOUNG	4-7-1885		RED ROCK R.	500 MI	✓	
			~~4-1-1886~~		~~" " "~~	~~250 MI~~		
~~D~~	~~576-10~~	~~JAMES DAVIDSON~~	~~9-16-1886~~		~~R. STICK CR.~~	~~50 MI~~		

GROUND WATER

1	2	3	4	5			6	7	8	9	10	11	
WATER RIGHT INFORMATION				WATER SUPPLY INFORMATION					(COMPLETE ON WELLS ONLY)				
TYPE OF WATER RIGHT	FILE NUMBER	NAME OF APPROPRIATOR	FILE DATE	SOURCE OF WATER			LOCATION OF WATER SOURCE	CLAIMED G.P.M.	WELL TYPE	LIFT TYPE	TOTAL DEPTH	STATIC WATER LEVEL	COMPLETED
				WELL	SPRING	OTHER							

TYPE OF WATER RIGHT	AMOUNT RECORDED OR CLAIMED	WELL TYPE	LIFT TYPE	TYPE OF DIVERSION
A Appropriation	MI Miner's Inches	D Dug	E [illegible]	[illegible]
D Decree	I Inches	R Driven	[illegible]	[illegible]
U Use	AF Acre Feet	B Bored	[illegible]	[illegible]
X Other	CFS Cu. Ft. Per Sec.			
	GPM Gallons Per Minute			
	A All			
	X Other			

PAGE 2 of 15

RESOURCES INVENTORY SURVEY
Form No. WRI-1

DATE CHECKED 9-13-72
BY Sam Rodriguez

ADDRESS Dell
ADDRESS Dell

I	J	K	L	M	N	O	P	Q	R	S	T
RSION INFORMATION	USE INFORMATION			IRRIGATION INFORMATION				ACREAGES			
POINT OF DIVERSION	USE STATUS	TYPE OF USE	PLACE OF INTENDED OR ACTUAL USE	NAME OF SYSTEM	TYPE OF SYSTEM	TYPE OF PROJECT	TYPE OF IRR.	IRRIGATED ACREAGE	POTENTIAL IRR. UNDER PRESENT FACILITIES	COUNTY CODE	BASIN CODE
	I	I									
	I	I		W. SIDE DITCH							
	I	I		W. SIDE DITCH							
	I	I		E. SIDE DITCH							
	I	I									
	I	I									
	I	I									
	I	I									
	I	I									
	I	I									
	I	I									
	I	I									
	I	I		FROHMAN D.							
	I	I		FROHMAN D.							
	V			GARDEN DITCH							

9	10	11	12	13	14	15	16		17	18	19	20	21	22	23
MPLETE ON WELLS ONLY)				USE INFORMATION					IRRIGATION INFORMATION			ACREAGES			
ET PE	TOTAL DEPTH	STATIC WATER LEVEL	COMPLETION DATE	USE STATUS	TYPE OF USE	PLACE OF USE	FIELD CHECKED YES.	FIELD CHECKED NO	NAME OF SYSTEM	TYPE OF SYSTEM	TYPE OF IRR.	IRRIGATED ACREAGE	POTENTIAL IRR. UNDER PRESENT FACILITIES	COUNTY CODE	BASIN CODE

STATUS	TYPE OF USE			TYPE OF SYSTEM	TYPE OF PROJECT	TYPE OF IRRIGATION
ally Used -Not In Use ned d Description ncomplete	I Irrigation S Stock O Domestic U Municipal M Mining	C Commercial T Flood Control P Power R Recreation N Navigation	F Fish W Wildlife A Pollution Abatement X Misc.	C Canal S Sprinkler D Dike X Other	P Private S State F	R1 Regular Adequate

TWP RGE INFORMATION FROM: [illegible]

WATER RESOURCES INVENTORY S
Form No. WRI-1

COUNTY BEAVERHEAD
PLAT NO. 139 TWP. 12 S RGE. 9 W

LEGAL LAND OWNER BRIGGS RANCH INC. ADDRESS
OPERATOR HAROLD BRIGGS ADDRESS

T

BASIN CODE

23

BASIN CODE

OF ON

SURFACE WATER

A	B	C	D	E	F	G	H	I
WATER RIGHT INFORMATION					WATER SUPPLY INFORMATION		DIVERSION INFORMATION	
TYPE OF WATER RIGHT	APP. NO. DECREE NO.	NAME OF APPROPRIATOR	DATE OF PRIORITY	MULTI-USER	SOURCE OF WATER	AMOUNT RECORDED OR CLAIMED	TYPE OF DIVERSION	POINT OF DIVERSION
								12S09W20DBD
								12S09W29ADA
						DECREES		12S09W19AAA
								12S09W28 29 ADA
~~A~~	~~[illegible]~~	~~[illegible]~~	~~3-12-1885~~		~~CERTAIN SP~~	~~[illegible]~~	~~[illegible]~~	~~12S09W29BCB~~
~~D~~	~~[illegible]~~	~~SMITH & MARY MCKNIGHT~~			~~SPRING #2~~	~~All~~		~~12S09W29BCB~~
					DECREES			12S09W07CBB

GROUND WATER

1	2	3	4	5			6	7	8	9	10	11	12
WATER RIGHT INFORMATION				WATER SUPPLY INFORMATION					(COMPLETE ON WELLS ONLY)				
TYPE OF WATER RIGHT	FILE NUMBER	NAME OF APPROPRIATOR	FILE DATE	SOURCE OF WATER			LOCATION OF WATER SOURCE	CLAIMED G.P.M.	WELL TYPE	LIFT TYPE	TOTAL DEPTH	STATIC WATER LEVEL	COMPLE DAT
				WELL	SPRING	OTHER							

TYPE OF WATER RIGHT	AMOUNT RECORDED OR CLAIMED	WELL TYPE	LIFT TYPE
A Appropriation	MI Miner's Inches	D Dug	F Force
D Decree	I Inches	R Driven	P [illegible]
U Use	AF Acre Feet	B Bored	
X Other	CFS Cu. Ft. Per Sec.	L Drilled	
	GPM Gallons Per Minute		
	A All		

PAGE 3 of 05

RESOURCES INVENTORY SURVEY
Form No. WRI-1

DATE CHECKED 9-13-72
BY Sam Rodriguez

ADDRESS
ADDRESS Dell

I	J	K	L	M	N	O	P	Q	R	S	T
SION INFORMATION	USE INFORMATION			IRRIGATION INFORMATION				ACREAGES			
POINT OF DIVERSION	USE STATUS	TYPE OF USE	PLACE OF INTENDED OR ACTUAL USE	NAME OF SYSTEM	TYPE OF SYSTEM	TYPE OF PROJECT	TYPE OF IRR.	IRRIGATED ACREAGE	POTENTIAL IRR. UNDER PRESENT FACILITIES	COUNTY CODE	BASIN CODE
2S09W20DBD	I	I	12S09W17B	BRIGGS	C	P	R1			BE	41A
			12S09W18A4	(BRADLEY Ditch							
			12S09W07D1								
			" " 07A3								
			" " 07A1								
2S09W29ADA	I	I	12S09W20C		C	P	R1			BE	41A
2S09W19AAA	I	I	12S09W19AA		C	P	R1			BE	41A
2S09W28 19 ADA	I	I	12S09W19D	YOUNG DITCH	C	P	R1			BE	41A
			" " 19A								
			" " 19B								
			" " 19CA								
			" " 19CD4								
~~2S09W29ACA~~	~~I~~	~~I~~	~~12S09W19C~~		~~S~~	~~P~~	~~R1~~			~~BE~~	~~41A~~
~~2S09W29BCA~~	~~I~~	~~I~~	~~12S09W19C~~		S	P	R1			BE	41A
2S09W07CBB	I	I	12S09W07CBB	BRIGGS(G.BUCK 2nd WEST SIDE Ditch	C	P	R1			BE	41A

10	11	12	13	14	15	16		17	18	19	20	21	22	23
PLETE ON WELLS ONLY)			USE INFORMATION					IRRIGATION INFORMATION			ACREAGES			
TOTAL DEPTH	STATIC WATER LEVEL	COMPLETION DATE	USE STATUS	TYPE OF USE	PLACE OF USE	FIELD CHECKED YES.	FIELD CHECKED NO	NAME OF SYSTEM	TYPE OF SYSTEM	TYPE OF IRR.	IRRIGATED ACREAGE	POTENTIAL IRR. UNDER PRESENT FACILITIES	COUNTY CODE	BASIN CODE

STATUS	TYPE OF USE			TYPE OF SYSTEM	TYPE OF PROJECT	TYPE OF IRRIGATION
lly Used lot In Use ed Description omplete	I Irrigation S Stock O Domestic U Municipal M Mining	C Commercial T Flood Control P Power R Recreation N Navigation	F Fish W Wildlife A Pollution Abatement X Misc.	C Canal S Sprinkler D Dike X Other	P Private S State F Federal C Ditch Company D Irrigation X Other	R1 Regular Adequate R2 Regular Inadequate

TWP RGE
TWP RGE

INFORMATION FROM: HAROLD BRIGGS

WATER RESOURCES INVENTORY SURV

Form No. WRI-1

COUNTY BEAVERHEAD

PLAT NO. 139 TWP 12S RGE 9W

LEGAL LAND OWNER BRIGGS RANCH INC. ADDRESS

OPERATOR HAROLD BRIGGS ADDRESS DE

SURFACE WATER

A	B	C	D	E	F	G	H	I	J
WATER RIGHT INFORMATION					WATER SUPPLY INFORMATION		DIVERSION INFORMATION		
TYPE OF WATER RIGHT	APP. NO. DECREE NO.	NAME OF APPROPRIATOR	DATE OF PRIORITY	MULTI-USER	SOURCE OF WATER	AMOUNT RECORDED OR CLAIMED	TYPE OF DIVERSION	POINT OF DIVERSION	USE STATUS
								[redacted]	I
								12S09W18 DAD	
								12S09W07 CDD	I
								12S09W 20 BBB	
~~[illegible]~~		~~HAROLD BRIGGS~~			~~[illegible]~~		~~[illegible]~~	~~12S 09W 17 AAA~~	~~I~~

GROUND WATER

1	2	3	4	5			6	7	8	9	10	11	12
WATER RIGHT INFORMATION				WATER SUPPLY INFORMATION					(COMPLETE ON WELLS ONLY)				
TYPE OF WATER RIGHT	FILE NUMBER	NAME OF APPROPRIATOR	FILE DATE	SOURCE OF WATER			LOCATION OF WATER SOURCE	CLAIMED G.P.M.	WELL TYPE	LIFT TYPE	TOTAL DEPTH	STATIC WATER LEVEL	COMPLETION DATE
				WELL	SPRING	OTHER							

TYPE OF WATER RIGHT	AMOUNT RECORDED OR CLAIMED	WELL TYPE	LIFT TYPE
A Appropriation D Decree U Use	MI Miner's Inches I Inches AF Acre Feet CFS Cubic Feet Per Second	D Dug R Driven	

RESOURCES INVENTORY SURVEY
Form No. WRI-1

DATE CHECKED 9-13-92
BY Sam Rodriguez

ADDRESS
ADDRESS DE11

I	J	K	L	M	N	O	P	Q	R	S	T
RSION INFORMATION	USE INFORMATION			IRRIGATION INFORMATION				ACREAGES			
POINT OF DIVERSION	USE STATUS	TYPE OF USE	PLACE OF INTENDED OR ACTUAL USE	NAME OF SYSTEM	TYPE OF SYSTEM	TYPE OF PROJECT	TYPE OF IRR.	IRRIGATED ACREAGE	POTENTIAL IRR. UNDER PRESENT FACILITIES	COUNTY CODE	BASIN CODE
[redacted]	I	I	12S09W07 C1								
12S09W18 DAD			12S09W07 B	BRIGGS	C	P	R1			BE	41A
			12S09W06 2	(BRADLEY D.)							
			12S09W06 D2								
			12S09W07 A B1								
12S09W07 CDD	I	I	12S09W07 B	BRIGGS (BUCK	C	P	R1			BE	41A
			12S09W07 C1	& HAINDS EAST							
				DITCH)							
12S09W20 BBB			12S09W18 B [redacted]	BRIGGS (G.	C	P	R1			BE	41A
			[redacted]	BUCK W. SIDE							
			" " 18 AC	DITCH)							
			" " 18 DB								
			12S09W07 C D2								
			" " 07 C2								
			" " 07 D3								
			" " 08 CC								
			" " 18 C								
~~26 09W 17 AAA~~	~~I~~	~~I~~	~~12S09W 17 AA~~		~~C~~	~~P~~	~~R3~~			~~BE~~	~~41A~~

10	11	12	13	14	15	16		17	18	19	20	21	22	23
MPLETE ON WELLS ONLY)			USE INFORMATION					IRRIGATION INFORMATION			ACREAGES			
TYPE	TOTAL DEPTH	STATIC WATER LEVEL	COMPLETION DATE	USE STATUS	TYPE OF USE	PLACE OF USE	FIELD CHECKED YES.	FIELD CHECKED NO	NAME OF SYSTEM	TYPE OF SYSTEM	TYPE OF IRR.	IRRIGATED ACREAGE	POTENTIAL IRR. UNDER PRESENT FACILITIES	COUNTY CODE	BASIN CODE

STATUS	TYPE OF USE			TYPE OF SYSTEM	TYPE OF PROJECT	TYPE OF IRRIGATION
ally Used	I Irrigation	C Commercial	F Fish	C Canal	P Private	R1 Regular Adequate
Not In Use	S Stock	T Flood Control	W Wildlife	S Sprinkler	S State	R2 Regular Inadequate
ned	O Domestic	P Power	A Pollution Abatement	D Dike	F Federal	F Flood
d Description complete	U Municipal	R Recreation	X Misc.	X Other	C Ditch Company	
	M Mining	N Navigation			D Irrigation District	
					X Other	

TWP RGE
TWP RGE

INFORMATION FROM: HAROLD BRIGGS

Sow 45

OUNTY BEAVERHEAD

LAT NO. 139 TWP 12S RGE. 9W

WATER RESOURCES INVENTORY SURVEY
Form No. WRI-1

LEGAL LAND OWNER Briggs Ranch Inc. ADDRESS

OPERATOR ADDRESS

A	B	C	D	E	F	G	H	I	J
WATER RIGHT INFORMATION					WATER SUPPLY INFORMATION		DIVERSION INFORMATION		
TYPE OF WATER RIGHT	APP. NO. DECREE NO.	NAME OF APPROPRIATOR	DATE OF PRIORITY	MULTI-USER	SOURCE OF WATER	AMOUNT RECORDED OR CLAIMED	TYPE OF DIVERSION	POINT OF DIVERSION	USE STATUS
U		BRIGGS RANCH INC.	—	—	SPRINGS	—	P	12S09W 29 BCB	I

1	2	3	4	5			6	7	8	9	10	11	12
WATER RIGHT INFORMATION				WATER SUPPLY INFORMATION					(COMPLETE ON WELLS ONLY)				
TYPE OF WATER RIGHT	FILE NUMBER	NAME OF APPROPRIATOR	FILE DATE	SOURCE OF WATER			LOCATION OF WATER SOURCE	CLAIMED G.P.M.	WELL TYPE	LIFT TYPE	TOTAL DEPTH	STATIC WATER LEVEL	COMPLETION DATE
				WELL	SPRING	OTHER							

TYPE OF WATER RIGHT	AMOUNT RECORDED OR CLAIMED	WELL TYPE	LIFT TYPE	TYPE OF DIVERSION	USE STATUS
A Appropriation D Decree U Use X Other	MI Miner's Inches I Inches AF Acre Feet CFS Cu. Ft. Per Sec. GPM Gallons Per Minute A All X Other	D Dug R Driven B Bored L Drilled	F Flowing P Pumped	G Gravity P Pump	I In Use B Beneficially Used V Valid—Not A Abandoned M Monitor X Other

ALSO IN: PLAT NO. TWP RGE

PLAT NO. TWP RGE

PLAT NO. TWP

PLAT NO.

Sout 75

SOURCES INVENTORY SURVEY
Form No. WRI-1

DATE CHECKED 9-13-72
BY SAM RODRIGUEZ

ADDRESS
ADDRESS

I	J	K	L	M	N	O	P	Q	R	S	T
ON INFORMATION	USE INFORMATION			IRRIGATION INFORMATION				ACREAGES			
POINT OF DIVERSION	USE STATUS	TYPE OF USE	PLACE OF [redacted] ACTUAL USE	NAME OF SYSTEM	TYPE OF SYSTEM	TYPE OF PROJECT	TYPE OF IRR.	IRRIGATED ACREAGE	POTENTIAL IRR. UNDER PRESENT FACILITIES	COUNTY CODE	BASIN CODE
509W 29 BCB	I	I	12S09W19 C	BRIGGS	S	P	R1			BE	41A

10	11	12	13	14	15	16		17	18	19	20	21	22	23
ETE ON WELLS ONLY)			USE INFORMATION					IRRIGATION INFORMATION			ACREAGES			
TOTAL DEPTH	STATIC WATER LEVEL	COMPLETION DATE	USE STATUS	TYPE OF USE	PLACE OF USE	FIELD CHECKED YES.	FIELD CHECKED NO	NAME OF SYSTEM	TYPE OF SYSTEM	TYPE OF IRR.	IRRIGATED ACREAGE	POTENTIAL IRR. UNDER PRESENT FACILITIES	COUNTY CODE	BASIN CODE

TUS	TYPE OF USE			TYPE OF SYSTEM	TYPE OF PROJECT	TYPE OF IRRIGATION
Used In Use scription plete	I Irrigation S Stock O Domestic U Municipal M Mining	C Commercial T Flood Control P Power R Recreation N Navigation	F Fish W Wildlife A Pollution Abatement X Misc.	C Canal S Sprinkler D Dike X Other	P Private S State F Federal C Ditch Company D Irrigation District X Other	R1 Regular Adequate R2 Regular Inadequate F Flood

TWP RGE
TWP RGE

INFORMATION FROM:

Remarks: * REFER TO: "Red Rock River - WATER RIGHT STUDY"
Vol. 2 PAGE 328

Pollution Information

1 of 2

COUNTY BEAVERHEAD

PLAT NO. 139 TWP 12S RGE 8W

LEGAL LAND OWNER LEE MARTINELL Co. ADDRESS DE

OPERATOR SAME ADDRESS

WATER RESOURCES INVENTORY S

Form No. WRI-1

SURFACE WATER

A	B	C	D	E	F	G	H	I
WATER RIGHT INFORMATION					WATER SUPPLY INFORMATION		DIVERSION INFORMATION	
TYPE OF WATER RIGHT	APP. NO. DECREE NO.	NAME OF APPROPRIATOR	DATE OF PRIORITY	MULTI-USER	SOURCE OF WATER	AMOUNT RECORDED OR CLAIMED	TYPE OF DIVERSION	POINT OF DIVERSION
D	576-1	A. D. YOUNG	~~7-1-1885~~		~~Red Rock R.~~	~~150 M.I.~~		
			7-1-1886		" " "	250 M.I.	✓	
D	576-20	H. C. PATTERSON	~~10-27-1886~~		~~Red Rock R.~~	~~45 M.I.~~		
			4-13-1891		" " "	50 M.I.	✓G	13S 09W 04 AAD
D	576-21	ELMER M. MARTINELL	10-31-1892	2	RED ROCK R.	100 M.I.	✓	
D	576-22	MITCHELL MARTINELL	8-13-1888		MITCHELL MARTINELL, GODFREY DITCH	80 M.I.	✓	
							G	13S 09W 03 CBD
D	3808-11	PAUL R. LEES S. E. R. D. MARTINELL			BIG SHEEP CR.			

GROUND WATER

1	2	3	4	5			6	7	8	9	10	11
WATER RIGHT INFORMATION				WATER SUPPLY INFORMATION					(COMPLETE ON WELLS ONLY)			
TYPE OF WATER RIGHT	FILE NUMBER	NAME OF APPROPRIATOR	FILE DATE	SOURCE OF WATER			LOCATION OF WATER SOURCE	CLAIMED G.P.M.	WELL TYPE	LIFT TYPE	TOTAL DEPTH	STATIC WATER LEVEL
				WELL	SPRING	OTHER						

TYPE OF WATER RIGHT	AMOUNT RECORDED OR CLAIMED	WELL TYPE	LIFT TYPE	TYPE OF DIVERSION	USE STATUS
A Appropriation D Decree U Use X Other	MI Miner's Inches I Inches AF Acre Feet CFS Cu. Ft. Per Sec. GPM Gallons Per Minute A All X Other	D Dug R Driven B Bored L Drilled	F Flowing P Pumped	G Gravity P Pump	I In Use B Beneficially Used V Valid—Not In Use A Abandoned M Invalid N No Land Description X Info. Incomplete

ALSO IN: PLAT NO. ____ TWP ____ RGE ____ PLAT NO. ____ TWP ____ RGE ____

PLAT NO. ____ TWP ____ RGE ____ PLAT NO. ____ TWP ____ RGE ____

1 of 2

RESOURCES INVENTORY SURVEY
Form No. WRI-1

DATE CHECKED 7-25-72
BY SAM RODRIGUEZ

ADDRESS DELL, MONT
ADDRESS

I	J	K	L	M	N	O	P	Q	R	S	T
RSION INFORMATION	USE INFORMATION			IRRIGATION INFORMATION				ACREAGES			
POINT OF DIVERSION	USE STATUS	TYPE OF USE	PLACE OF [redacted] ACTUAL USE	NAME OF SYSTEM	TYPE OF SYSTEM	TYPE OF PROJECT	TYPE OF IRR.	IRRIGATED ACREAGE	POTENTIAL IRR. UNDER PRESENT FACILITIES	COUNTY CODE	BASIN CODE
13S 09W 04 AAD	I	I	12S 09W 33 BA	MARTINELL	C	P	R1			BE	41A
			" " 33 BDA	(WOLFE-DAVIDSON							
			" " 33 ABZ	Ditch)							
			" " 33 AC								
			" " 33 DB								
13S 09W 03 CBD	I	I	12S 09W 33 A	MARTINELL	C	P	R1			BE	41A
			" " 33 D4	(FARRINGTON							
			" " 34 BZ	Ditch)							
	V										

9	10	11	12	13	14	15	16		17	18	19	20	21	22	23
MPLETE ON WELLS ONLY)				USE INFORMATION					IRRIGATION INFORMATION			ACREAGES			
T PE.	TOTAL DEPTH	STATIC WATER LEVEL	COMPLETION DATE	USE STATUS	TYPE OF USE	PLACE OF USE	FIELD CHECKED YES.	NO	NAME OF SYSTEM	TYPE OF SYSTEM	TYPE OF IRR.	IRRIGATED ACREAGE	POTENTIAL IRR. UNDER PRESENT FACILITIES	COUNTY CODE	BASIN CODE

STATUS	TYPE OF USE			TYPE OF SYSTEM	TYPE OF PROJECT	TYPE OF IRRIGATION
ially Used -Not In Use oned nd Description ncomplete	I Irrigation S Stock O Domestic U Municipal M Mining	C Commercial T Flood Control P Power R Recreation N Navigation	F Fish W Wildlife A Pollution Abatement X Misc.	C Canal S Sprinkler D Dike X Other	P Private S State F Federal C Ditch Company D Irrigation District X Other	R1 Regular Adequate R2 Regular Inadequate F Flood

D. _____ TWP _____ RGE _____
D. _____ TWP _____ RGE _____

INFORMATION FROM: MR. LEE MARTINELL

Remar

				2	1
7	8	9	10	11	12
18	17	16	15	14	13
19	20	21	22	23	24
30	29	28	27	26	25
31	32	33	34	35	36

oto Numbers:

Remarks: MR. MARTINELL HAS 9603 SHARES ON THE LIMA RESERVOIR which is supplemental to his DECREES

1

12

13

24

25

36

Pollution Information

2 out of 2

COUNTY BEAVERHEAD

PLAT NO. 139 TWP 12S RGE. 9W

WATER RESOURCES INVENTORY S

Form. No. WRI-1

LEGAL LAND OWNER LEE MARTINELL Co. ADDRESS DE

OPERATOR SAME ADDRESS

SURFACE WATER

A	B	C	D	E	F	G	H	I
WATER RIGHT INFORMATION					WATER SUPPLY INFORMATION		DIVERSION INFORMATION	
TYPE OF WATER RIGHT	APP. NO. DECREE NO.	NAME OF APPROPRIATOR	DATE OF PRIORITY	MULTI-USER	SOURCE OF WATER	AMOUNT RECORDED OR CLAIMED	TYPE OF DIVERSION	POINT OF DIVERSION
D	576-1							13S09W04 ADB
D	576-20	See field from #1 for the rest of this						
D	576-21							
D	576-22	information						
								13S09W04AAD
								13S09W04ADD
								13S09W03 CCA

GROUND WATER

1	2	3	4	5			6	7	8	9	10	11	1
WATER RIGHT INFORMATION				WATER SUPPLY INFORMATION					(COMPLETE ON WELLS ONLY				
TYPE OF WATER RIGHT	FILE NUMBER	NAME OF APPROPRIATOR	FILE DATE	SOURCE OF WATER			LOCATION OF WATER SOURCE	CLAIMED G.P.M.	WELL TYPE	LIFT TYPE	TOTAL DEPTH	STATIC WATER LEVEL	COMPL DA
				WELL	SPRING	OTHER							

TYPE OF WATER RIGHT	AMOUNT RECORDED OR CLAIMED	WELL TYPE	LIFT TYPE	TYPE OF DIVERSION	USE STATUS	
A Appropriation D Decree U Use X Other	MI Miner's Inches I Inches AF Acre Feet CFS Cu. Ft. Per Sec. GPM Gallons Per Minute A All X Other	D Dug R Driven B Bored L Drilled	F Flowing P Pumped	G Gravity P Pump	I In Use B Beneficially Used V Valid—Not In Use A Abandoned M Invalid N No Land De X Info. In	I Irrig S Stoc O Dom

ALSO IN: PLAT NO. ____ TWP ____ RGE ____ PLAT NO. ____ TWP ____ RGE ____

PLAT NO. ____ TWP ____ RGE ____ PLAT NO. ____ TWP ____ RGE ____

2 out of 2

RESOURCES INVENTORY SURVEY
Form No. WRI-1

DATE CHECKED 7-25-72
BY Sam Rodriguez

ADDRESS Dell, Mont.
ADDRESS

I	J	K	L	M	N	O	P	Q	R	S	T
RSION INFORMATION	USE INFORMATION			IRRIGATION INFORMATION				ACREAGES			
POINT OF DIVERSION	USE STATUS	TYPE OF USE	PLACE OF INTENDED OR ACTUAL USE	NAME OF SYSTEM	TYPE OF SYSTEM	TYPE OF PROJECT	TYPE OF IRR.	IRRIGATED ACREAGE	POTENTIAL IRR. UNDER PRESENT FACILITIES	COUNTY CODE	BASIN CODE
13S09W04 ADB	I	I	12S 09W 33 DC3	MARTINELL	C	P	R1			BE	41A
			" " 33 DCB								
			" " 33 CD1								
			" " 33 CCA								
3S09W04AAD	I	I	12S 09W 33 DDC	MARTINELL	C	P	R1			BE	41A
			" " 33 DC1								
			" " 33 DCD								
3S09W04ADD	I	I	12S 09W 33 CDD	MARTINELL	C	P	R1			BE	41A
			" " 33 DCC								
3S09W03 CCA	I	I	12S 09W 33 CD2	MARTINELL	C	P	R1			BE	41A
			" " 33 CC4								

10	11	12	13	14	15	16		17	18	19	20	21	22	23
MPLETE ON WELLS ONLY)			USE INFORMATION					IRRIGATION INFORMATION			ACREAGES			
TOTAL DEPTH	STATIC WATER LEVEL	COMPLETION DATE	USE STATUS	TYPE OF USE	PLACE OF USE	FIELD CHECKED YES.	FIELD CHECKED NO	NAME OF SYSTEM	TYPE OF SYSTEM	TYPE OF IRR.	IRRIGATED ACREAGE	POTENTIAL IRR. UNDER PRESENT FACILITIES	COUNTY CODE	BASIN CODE

STATUS	TYPE OF USE			TYPE OF SYSTEM	TYPE OF PROJECT	TYPE OF IRRIGATION
ally Used Not In Use ned d Description incomplete	I Irrigation S Stock O Domestic U Municipal M Mining	C Commercial T Flood Control P Power R Recreation N Navigation	F Fish W Wildlife A Pollution Abatement X Misc.	C Canal S Sprinkler D Dike X Other	P Private S State F Federal C Ditch Company D Irrigation District Other	R1 Regular Adequate R2 Regular Inadequate F Flood

TWP RGE
TWP RGE

INFORMATION FROM:

WATER RESOURCES INVENTO

Form No. WRI-1

COUNTY BEAVERHEAD

PLAT NO 140 TWP 12 S RGE 8 W

LEGAL LAND OWNER MATADOR CATTLE CO ADDRESS

OPERATOR JACK JONES ADDRESS

SURFACE WATER

A	B	C	D	E	F	G	H	I
WATER RIGHT INFORMATION					WATER SUPPLY INFORMATION		DIVERSION INFORMATION	
TYPE OF WATER RIGHT	APP. NO. DECREE NO.	NAME OF APPROPRIATOR	DATE OF PRIORITY	MULTI-USER	SOURCE OF WATER	AMOUNT RECORDED OR CLAIMED	TYPE OF DIVERSION	POINT OF DIVERSION
D	4174-4	PETER ANDERSON	7-1-1884		SAGE CR. #5	60 MI	G	12508W23BC
			5-15-1889		SP(S) #12	30 MI	G	
			10-15-1889		SAGE CR. #13	60 MI	G	
			6-15-1898		" " #17	250 MI	G	
			5-15-1902		" " #26	80 MI	G	
D	4174-3	COOK SHEEP CO.	5-15-1884		SAGE CR #3	150 MI	G	
			5-16-1884		" " #4	160 MI	G	
			6-16-1887		" " #7	100 MI	G	
			7-20-1887		E. [redacted] CR #8	70 MI	G	
			8-12-1887		SAGE CR. #9	100 MI	G	
			8-25-1888		BASIN CR. #10	150 MI	G	
			5-1-1889		SPRING #11	60 MI	G	
			6-1-1890		SAGE CR #14	70 MI	G	
			7-1-1899		L. SAGE CR #19	100 MI	G	
			12-14-1900		BASIN CR. #20	150 MI	G	
			5-1-1901		BOULDER CR #21	70 MI	G	
			9-2-1901		SAGE CR #22	100 MI	G	
			5-15-1902		" " #25	200 MI	G	
					CONT ON NEXT		PAGE	

GROUND WATER

1	2	3	4	5			6	7	8	9	10	11
WATER RIGHT INFORMATION				WATER SUPPLY INFORMATION					(COMPLETE ON WELLS O			
				SOURCE OF WATER								
TYPE OF WATER RIGHT	FILE NUMBER	NAME OF APPROPRIATOR	FILE DATE	WELL	SPRING	OTHER	LOCATION OF WATER SOURCE	CLAIMED G.P.M.	WELL TYPE	LIFT TYPE	TOTAL DEPTH	STATIC WATER LEVEL

TYPE OF WATER RIGHT	AMOUNT RECORDED OR CLAIMED	WELL TYPE	LIFT TYPE	TYPE OF DIVERSION	USE STATUS
A Appropriation D Decree U Use X Other	MI Miner's Inches I Inches AF Acre Feet CFS Cu. Ft. Per Sec. GPM Gallons Per Minute A All X Other	D Dug R Driven B Bored L Drilled	F Flowing P Pumped	G Gravity P Pump	I In Use B Beneficially Used V Valid—Not In Use A Abandoned M Invalid N No Land Description X Info. Incomplete

ALSO IN: PLAT NO. TWP RGE

PLAT NO. TWP RGE

PLAT NO TWP RGE

PLAT NO TWP RGE

PLAT NO TWP

PLAT NO

WATER RESOURCES INVENTORY
Form No. WRI-1

COUNTY BEAVERHEAD
PLAT NO. 140 TWP 12 S RGE 8 W

LEGAL LAND OWNER MATADOR CATTLE CO ADDRESS I
OPERATOR JACK JONES ADDRESS

SURFACE WATER

A	B	C	D	E	F	G	H	I
WATER RIGHT INFORMATION					WATER SUPPLY INFORMATION		DIVERSION INFORMATION	
TYPE OF WATER RIGHT	APP. NO. DECREE NO.	NAME OF APPROPRIATOR	DATE OF PRIORITY	MULTI-USER	SOURCE OF WATER	AMOUNT RECORDED OR CLAIMED	TYPE OF DIVERSION	POINT OF DIVERSION
D	4174-4	PETER ANDERSON	7-1-1884		SAGE CR. #5	60 MI	G	12508W23BDD
			5-15-1889		SP(S) #12	30 MI	G	
			10-15-1889		SAGE CR. #13	60 MI	G	
			6-15-1898		" " #19	250 MI	G	
			5-15-1902		" " #26	80 MI	G	
D	4174-3	COOK SHEEP CO.	5-15-1884		SAGE CR #3	150 MI	G	
			5-16-1884		" " #4	160 MI	G	
			6-16-1887		" " #9	100 MI	G	
			7-20-1887		E. [redacted] CR #7	70 MI	G	
			8-12-1887		SAGE CR. #8	100 MI	G	
			8-25-1888		BASIN CR. #10	150 MI	G	
			5-1-1889		SPRING #11	60 MI	G	
			6-1-1890		SAGE CR #14	70 MI	G	
			7-1-1899		L. SAGE CR #19	100 MI	G	
			12-14-1900		BASIN CR. #20	150 MI	G	
			5-1-1901		BOULDER CR #21	70 MI	G	
			9-2-1901		SAGE CR #22	100 MI	G	
			5-15-1902		" " #25	200 MI	G	
					CONT ON	NEXT	PAGE	

GROUND WATER

1	2	3	4	5			6	7	8	9	10	11	
WATER RIGHT INFORMATION				WATER SUPPLY INFORMATION					(COMPLETE ON WELLS ONLY)				
TYPE OF WATER RIGHT	FILE NUMBER	NAME OF APPROPRIATOR	FILE DATE	SOURCE OF WATER			LOCATION OF WATER SOURCE	CLAIMED G.P.M.	WELL TYPE	LIFT TYPE	TOTAL DEPTH	STATIC WATER LEVEL	CO
				WELL	SPRING	OTHER							

TYPE OF WATER RIGHT	AMOUNT RECORDED OR CLAIMED	WELL TYPE	LIFT TYPE	TYPE OF DIVERSION	USE STATUS
A Appropriation D Decree U Use X Other	MI Miner's Inches I Inches AF Acre Feet CFS Cu. Ft. Per Sec. GPM Gallons Per Minute A All X Other	D Dug R Driven B Bored L Drilled	F Flowing P Pumped	G Gravity P Pump	I In Use B Beneficially Used V Valid—Not In Use A Abandoned M Invalid N [illegible] X [illegible]

ALSO IN: PLAT NO. ____ TWP ____ RGE ____ PLAT NO. ____ TWP ____ RGE ____
PLAT NO. ____ TWP ____ RGE ____ PLAT NO. ____ TWP ____ RGE ____

GE 1 OF 2

RESOURCES INVENTORY SURVEY

Form No. WRI-1

(SEND BOOK)

DATE CHECKED 9-20-1972

BY T.J. REYNOLDS

ADDRESS DILLON MONT

ADDRESS

I	J	K	L	M	N	O	P	Q	R	S	T
SION INFORMATION	USE INFORMATION			IRRIGATION INFORMATION				ACREAGES			
POINT OF DIVERSION	USE STATUS	TYPE OF USE	PLACE OF [redacted] ACTUAL USE	NAME OF SYSTEM	TYPE OF SYSTEM	TYPE OF PROJECT	TYPE OF IRR.	IRRIGATED ACREAGE	POTENTIAL IRR. UNDER PRESENT FACILITIES	COUNTY CODE	BASIN CODE
12508W23BDD	I	I	12508W 24 B2	MATADOR	C	P	R1			BE	41A
	V		" " 24 BA								
	I	I	" " 27 D								
	I	I	" " 27 AD								
	I	I	[redacted]								
	I	I		MATADOR	C	P	R1			BE	41A
	I	I									
	I	I									
	V	[redacted]									
	I	I									
	V										
	V										
	I	I									
	I	I									
	V										
	N										
	I	I									
	I	I									
PAGE											

10	11	12	13	14	15	16		17	18	19	20	21	22	23
PLETE ON WELLS ONLY)			USE INFORMATION					IRRIGATION INFORMATION			ACREAGES			
TOTAL DEPTH	STATIC WATER LEVEL	COMPLETION DATE	USE STATUS	TYPE OF USE	PLACE OF USE	FIELD CHECKED YES.	NO	NAME OF SYSTEM	TYPE OF SYSTEM	TYPE OF IRR.	IRRIGATED ACREAGE	POTENTIAL IRR. UNDER PRESENT FACILITIES	COUNTY CODE	BASIN CODE

TATUS	TYPE OF USE			TYPE OF SYSTEM	TYPE OF PROJECT	TYPE OF IRRIGATION
y Used t In Use d Description mplete	I Irrigation S Stock O Domestic U Municipal M Mining	C Commercial T Flood Control P Power R Recreation N Navigation	F Fish W Wildlife A Pollution Abatement X Misc.	C Canal S Sprinkler D Dike X Other	P Private S State F Federal C Ditch Company D Irrigation District X Other	R1 Regular Adequate R2 Regular Inadequate F Flood

TWP RGE

TWP RGE

INFORMATION FROM: Jack Jones
Owner

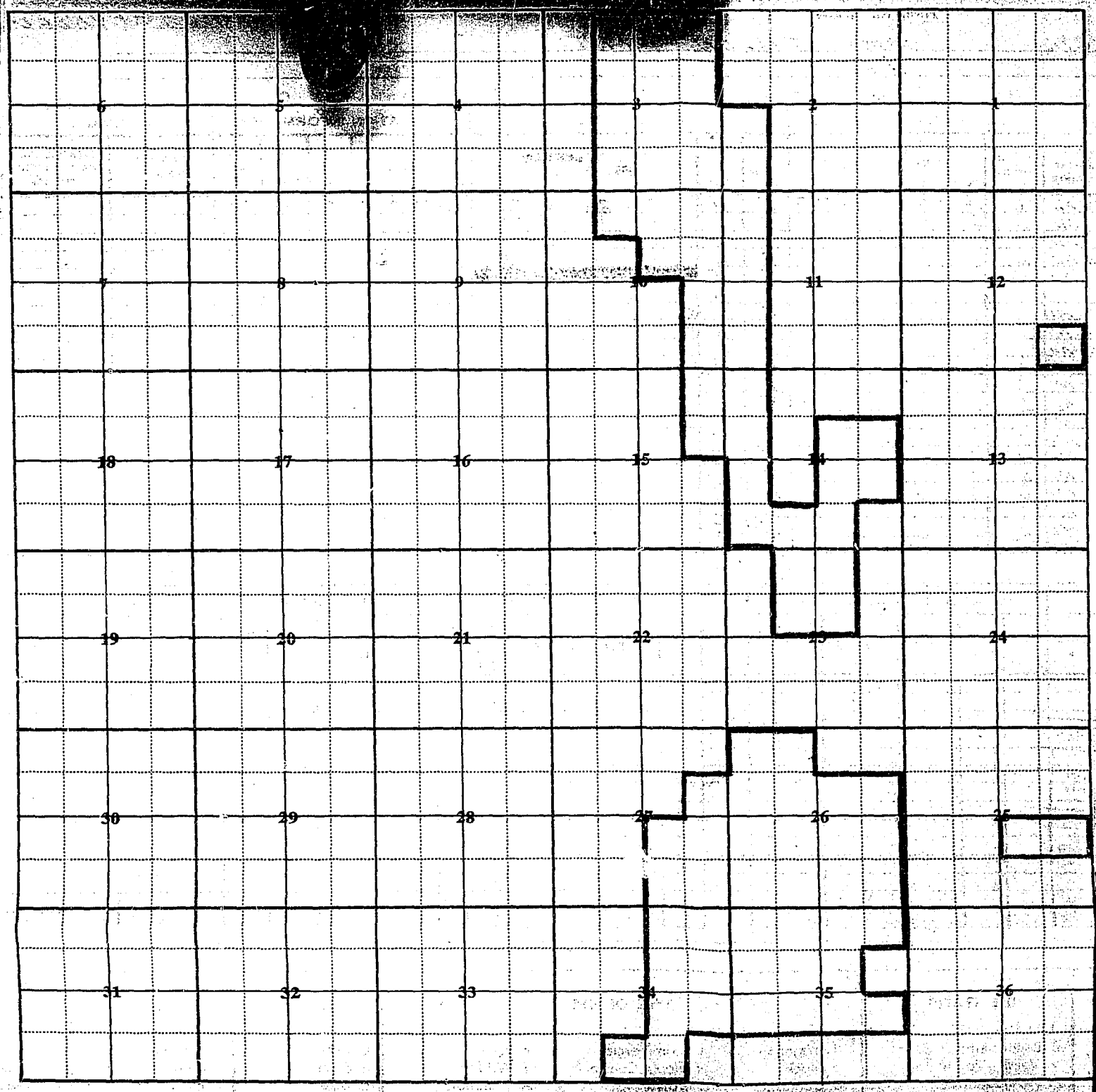

*Photo Numbers: [redacted]
LFF-256, LFF-254, LFF-253, LFF-298, LFF-299, LFF-301, LFF-303

30



Remarks: MATADOR DOESN'T USE ANY PART OF THESE DITCHES IN THIS PLAT FOR ANYTHING.

Pollution Information

303

COUNT
PLAT N

A

TYPE OF WATER RIGHT

SURFACE WATER

1

TYPE OF WATER RIGHT

GROUND WATER

A
D
U
X

AL

PAGE 2

COUNTY BEAVERHEAD

PLAT NO. 140 TWP. 12 S RGE. 8W

WATER RESOURCES INVENTORY SURVEY

Form No. WRI-1

LEGAL LAND OWNER MATADOR CATTLE CO. ADDRESS DILL

OPERATOR JACK JONES ADDRESS

SURFACE WATER

A	B	C	D	E	F	G	H	I	J
WATER RIGHT INFORMATION					WATER SUPPLY INFORMATION		DIVERSION INFORMATION		
TYPE OF WATER RIGHT	APP. NO. DECREE NO.	NAME OF APPROPRIATOR	DATE OF PRIORITY	MULTI-USER	SOURCE OF WATER	AMOUNT RECORDED OR CLAIMED	TYPE OF DIVERSION	POINT OF DIVERSION	USE STATUS
		CONT. FROM PAGE 2.	7-5-1904		L. SAGE CR #27	50 MI	G		I
			7-25-1908		" " " #29	100 MI	G		I
			4-16-1912		" " " #34	50 MI	G		I
			5-1-1914		SP #36	50 MI	G		V
			3-23-1916		SAGE CR. #39	200 MI	G		I

GROUND WATER

1	2	3	4	5			6	7	8	9	10	11	12
WATER RIGHT INFORMATION				WATER SUPPLY INFORMATION					(COMPLETE ON WELLS ONLY)				
TYPE OF WATER RIGHT	FILE NUMBER	NAME OF APPROPRIATOR	FILE DATE	SOURCE OF WATER			LOCATION OF WATER SOURCE	CLAIMED G.P.M.	WELL TYPE	LIFT TYPE	TOTAL DEPTH	STATIC WATER LEVEL	COMPLETION DATE
				WELL	SPRING	OTHER							

TYPE OF WATER RIGHT	AMOUNT RECORDED OR CLAIMED	WELL TYPE	LIFT TYPE	TYPE OF DIVERSION	USE STATUS
A Appropriation D Decree U Use X Other	MI Miner's Inches I Inches AF Acre Feet CFS Cu. Ft. Per Sec. GPM Gallons Per Minute A All X Other	D Dug R Driven B Bored L Drilled	F Flowing P Pumped	G Gravity P Pump	I In Use B Beneficially Used V Valid—Not Used A Abandoned M Invalid N Not Used X

ALSO IN: PLAT NO. ____ TWP ____ RGE ____ PLAT NO. ____ TWP ____ RGE ____

PLAT NO. ____ TWP ____ RGE ____ PLAT NO. ____ TWP ____ RGE ____

PAGE 2

RESOURCES INVENTORY SURVEY
Form No. WRI-1

(SEND BOOK)

DATE CHECKED 9-20-1972
BY T.J. REYNOLDS

ADDRESS DILLON, MONT

ADDRESS

I	J	K	L	M	N	O	P	Q	R	S	T
RSION INFORMATION	USE INFORMATION			IRRIGATION INFORMATION				ACREAGES			
POINT OF DIVERSION	USE STATUS	TYPE OF USE	PLACE OF [redacted] ACTUAL USE	NAME OF SYSTEM	TYPE OF SYSTEM	TYPE OF PROJECT	TYPE OF IRR.	IRRIGATED ACREAGE	POTENTIAL IRR. UNDER PRESENT FACILITIES	COUNTY CODE	BASIN CODE
	I	I									
	I	I									
	I	I									
	V										
	I	I									

9	10	11	12	13	14	15	16		17	18	19	20	21	22	23
MPLETE ON WELLS ONLY)				USE INFORMATION					IRRIGATION INFORMATION			ACREAGES			
LIFT TYPE	TOTAL DEPTH	STATIC WATER LEVEL	COMPLETION DATE	USE STATUS	TYPE OF USE	PLACE OF USE	FIELD CHECKED YES.	FIELD CHECKED NO	NAME OF SYSTEM	TYPE OF SYSTEM	TYPE OF IRR.	IRRIGATED ACREAGE	POTENTIAL IRR. UNDER PRESENT FACILITIES	COUNTY CODE	BASIN CODE

E STATUS	TYPE OF USE			TYPE OF SYSTEM	TYPE OF PROJECT	TYPE OF IRRIGATION
cially Used —Not In Use doned d nd Description Incomplete	I Irrigation S Stock O Domestic U Municipal M Mining	C Commercial T Flood Control P Power R Recreation N Navigation	F Fish W Wildlife A Pollution Abatement X Misc.	C Canal S Sprinkler D Dike X Other	P Private S State F Federal C Ditch Company D Irrigation District X Other	R1 Regular Adequate R2 Regular Inadequate F Flood

O. TWP RGE
O. TWP RGE

INFORMATION FROM: Jack Jones
Mr. [illegible]

WATER RESOURCES INVENTORY SU

Form No. WRI-1

COUNTY BEAVERHEAD

PLAT NO. 140 TWP 12 S RGE. 8 W

LEGAL LAND OWNER U. S. A. ADDRESS

OPERATOR MATADOR CATTLE CO. ADDRESS DIL

SURFACE WATER

A	B	C	D	E	F	G	H	I	J
WATER RIGHT INFORMATION					WATER SUPPLY INFORMATION		DIVERSION INFORMATION		
TYPE OF WATER RIGHT	APP. NO. DECREE NO.	NAME OF APPROPRIATOR	DATE OF PRIORITY	MULTI-USER	SOURCE OF WATER	AMOUNT RECORDED OR CLAIMED	TYPE OF DIVERSION	POINT OF DIVERSION	US STAT
D	4174-3	PETER ANDERSON	5-15-1884		FREEMAN D. # 1	150 MI	G	12S 8W 23 BDD	I
			5-16-1884		SMALL HORN D. # 2	160 MI	G		I
			6-16-1887		COOK D. # 1	100 MI	G		I
			7-20-1887		EAST CR	70 MI	G		V
			8-12-1887		COOK D. # 2	100 MI	G		I
			8-25-1889		BASIN CR	150 MI	G		V
			12-14-1900		" "	150 MI	G		V
			5-1-1889		SPRING	60 MI	G		V
			5-1-1914		"	50 MI	G		V
			6-1-1890		SAGE CR	70 MI	G		I
			9-2-1902		" "	100 MI	G		I
			5-15-1902		" "	200 MI	G		I
			3-23-1916		" "	200 MI	G		I
			7-1-1899		L. SAGE CR.	100 MI	G		I
			7-5-1904		" " "	50 MI	G		I
			7-25-1908		" " "	100 MI	G		I
			4-16-1912		" " "	50 MI	G		I
			5-1-1901		BOULDER CR	70 MI	G		V
					CONT ON PAGE	2			

GROUND WATER

1	2	3	4	5			6	7	8	9	10	11	12
WATER RIGHT INFORMATION				WATER SUPPLY INFORMATION					(COMPLETE ON WELLS ONLY)				
TYPE OF WATER RIGHT	FILE NUMBER	NAME OF APPROPRIATOR	FILE DATE	SOURCE OF WATER			LOCATION OF WATER SOURCE	CLAIMED G.P.M.	WELL TYPE	LIFT TYPE	TOTAL DEPTH	STATIC WATER LEVEL	COMPLET DATE
				WELL	SPRING	OTHER							

TYPE OF WATER RIGHT	AMOUNT RECORDED OR CLAIMED	WELL TYPE	LIFT TYPE	TYPE OF DIVERSION	USE STAT
A Appropriation D Decree U Use X Other	MI Miner's Inches I Inches AF Acre Feet CFS Cu. Ft. Per Sec. GPM Gallons Per Minute A All X Other	D Dug R Driven B Bored L Drilled	F Flowing P Pumped	G Gravity P Pump	I V B

ALSO IN: PLAT NO. TWP. RGE.

PLAT NO. TWP. RGE.

2 PAGE 1 OF 2

ORY SUR ESOURCES INVENTORY SURVEY

Form No. WRI-1

DATE CHECKED 9-20-1972

BY T.J. REYNOLDS

ADDRESS

DIL ADDRESS DILLON MT.

J	I	J	K	L	M	N	O	P	Q	R	S	T
N	SION INFORMATION	USE INFORMATION			IRRIGATION INFORMATION				ACREAGES			
USE STATU	POINT OF DIVERSION	USE STATUS	TYPE OF USE	PLACE OF [redacted] ACTUAL USE	NAME OF SYSTEM	TYPE OF SYSTEM	TYPE OF PROJECT	TYPE OF IRR.	IRRIGATED ACREAGE	POTENTIAL IRR. UNDER PRESENT FACILITIES	COUNTY CODE	BASIN CODE
D I	12S08W23 BDD	I	I	12S08W 27 AA	MATADOR	C	P	R1			BE	41A
I		I	I	" " 27 AC								
I		I	I									
V		V										
I		I	I									
V		V										
V		V										
V		V										
V		V										
I		I	I									
I		I	I									
I		I	I									
I		I	I									
I		I	I									
I		I	I									
I		I	I									
I		I	I									
V		V										

12	10	11	12	13	14	15	16		17	18	19	20	21	22	23
ONLY)	PLETE ON WELLS ONLY)			USE INFORMATION					IRRIGATION INFORMATION			ACREAGES			
COMPLETIO DATE	TOTAL DEPTH	STATIC WATER LEVEL	COMPLETION DATE	USE STATUS	TYPE OF USE	PLACE OF USE	FIELD CHECKED YES.	FIELD CHECKED NO	NAME OF SYSTEM	TYPE OF SYSTEM	TYPE OF IRR.	IRRIGATED ACREAGE	POTENTIAL IRR. UNDER PRESENT FACILITIES	COUNTY CODE	BASIN CODE

STATUS	TYPE OF USE			TYPE OF SYSTEM	TYPE OF PROJECT	TYPE OF IRRIGATION
ly Used ot In Use ed Description omplete	I Irrigation S Stock O Domestic U Municipal M Mining	C Commercial T Flood Control P Power R Recreation N Navigation	F Fish W Wildlife A Pollution Abatement X Misc.	C Canal S Sprinkler D Dike X Other	P Private S State F Federal C Ditch Company D Irrigation District X Other	R1 Regular Adequate R2 Regular Inadequate F Flood

TWP RGE

TWP RGE

INFORMATION FROM: Jack Jones

Matador's hired man

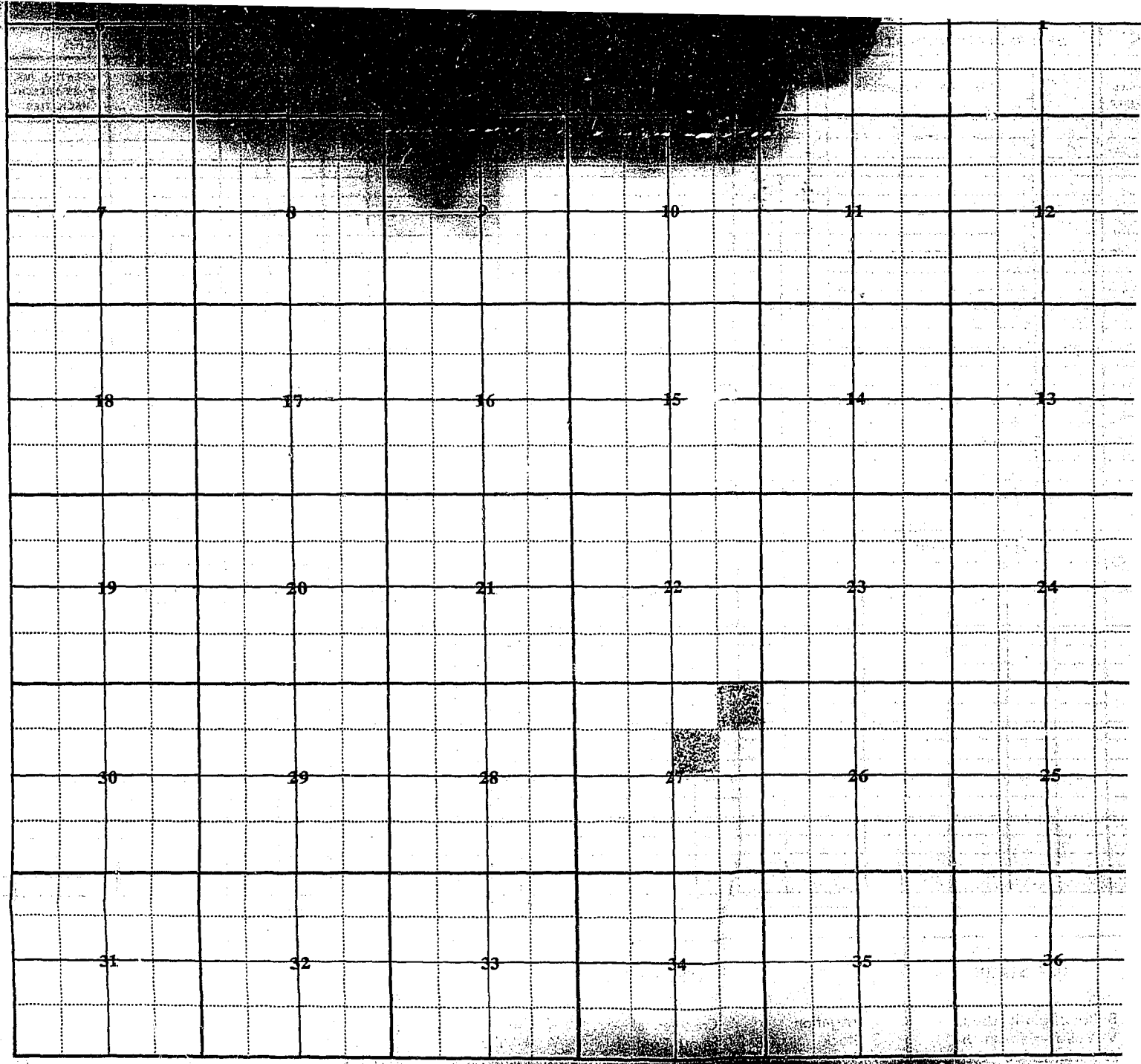

Photo Numbers: 6FF-253

PAGE 2

COUNTY BEAVERHEAD

PLAT NO. 140 TWP 12 S RGE. 8 W

WATER RESOURCES INVENTORY S

Form No. WRI-1

LEGAL LAND OWNER U S A ADDRESS

OPERATOR MATADOR CATTLE CO. ADDRESS DILL

SURFACE WATER

A	B	C	D	E	F	G	H	I
WATER RIGHT INFORMATION					WATER SUPPLY INFORMATION		DIVERSION INFORMATION	
TYPE OF WATER RIGHT	APP. NO. DECREE NO.	NAME OF APPROPRIATOR	DATE OF PRIORITY	MULTI-USER	SOURCE OF WATER	AMOUNT RECORDED OR CLAIMED	TYPE OF DIVERSION	POINT OF DIVERSION
D	4174-4	PETER ANDERSON	7-1-1884		SAGE CR	60 MI	G	
			5-15-1889		SP(s)	30 MI	G	
			10-15-1889		SAGE CR	60 MI	G	
			6-15-1898		" "	250 MI	G	
			5-15-1902		" "	80 MI	G	

GROUND WATER

1	2	3	4	5			6	7	8	9	10	11	1
WATER RIGHT INFORMATION				WATER SUPPLY INFORMATION					(COMPLETE ON WELLS ONLY				
TYPE OF WATER RIGHT	FILE NUMBER	NAME OF APPROPRIATOR	FILE DATE	SOURCE OF WATER			LOCATION OF WATER SOURCE	CLAIMED G.P.M.	WELL TYPE	LIFT TYPE	TOTAL DEPTH	STATIC WATER LEVEL	COMP DA
				WELL	SPRING	OTHER							

TYPE OF W. TER RIGHT	AMOUNT RECORDED OR CLAIMED	WELL TYPE	LIFT TYPE	TYPE OF DIVERSION	USE
A Appropriation D Decree U Use X Other	MI Miner's Inches I Inches AF Acre Feet CFS Cu. Ft. Per Sec. GPM Gallons Per Minute A All X Other	D Dug R Driven B Bored L Drilled	F Flowing P Pumped	G Gravity P Pump	

ALSO IN: PLAT NO. TWP RGE

PLAT NO. TWP RGE

PAGE 2.

RESOURCES INVENTORY SURVEY
Form No. WRI-1

DATE CHECKED 9-20-1972
BY T.J. REYNOLDS

ADDRESS
ADDRESS DILLON MT.

I	J	K	L	M	N	O	P	Q	R	S	T
RSION INFORMATION	USE INFORMATION			IRRIGATION INFORMATION				ACREAGES			
POINT OF DIVERSION	USE STATUS	TYPE OF USE	PLACE OF [redacted] ACTUAL USE	NAME OF SYSTEM	TYPE OF SYSTEM	TYPE OF PROJECT	TYPE OF IRR.	IRRIGATED ACREAGE	POTENTIAL IRR. UNDER PRESENT FACILITIES	COUNTY CODE	BASIN CODE
	I	I		MATADOR	C	P	R1			BE	41A
	V										
	I	I									
	I	I									
	I	I									

9	10	11	12	13	14	15	16		17	18	19	20	21	22	23
MPLETE ON WELLS ONLY)				USE INFORMATION					IRRIGATION INFORMATION			ACREAGES			
FT YPE	TOTAL DEPTH	STATIC WATER LEVEL	COMPLETION DATE	USE STATUS	TYPE OF USE	PLACE OF USE	FIELD CHECKED YES	FIELD CHECKED NO	NAME OF SYSTEM	TYPE OF SYSTEM	TYPE OF IRR.	IRRIGATED ACREAGE	POTENTIAL IRR. UNDER PRESENT FACILITIES	COUNTY CODE	BASIN CODE

E STATUS	TYPE OF USE			TYPE OF SYSTEM	TYPE OF PROJECT	TYPE OF IRRIGATION
ially Used -Not In Use oned nd Description ncomplete	I Irrigation S Stock O Domestic U Municipal M Mining	C Commercial T Flood Control P Power R Recreation N Navigation	F Fish W Wildlife A Pollution Abatement X Misc.	C Canal S Sprinkler D Dike X Other	P Private S State F Federal C Ditch Company D Irrigation District X Other	R1 Regular Adequate R2 Regular Inadequate F Flood

D. TWP RGE
D. TWP RGE

INFORMATION FROM: Jack Sam
Matador's Field Book

COUNTY BEAVERHEAD

PLAT NO. 140 TWP 12 S RGE. 8 W

LEGAL LAND OWNER STATE ADDRESS

OPERATOR MATADOR CATTLE CO ADDRESS

WATER RESOURCES INVEN
Form No. WR

SURFACE WATER

A	B	C	D	E	F	G	H	I
WATER RIGHT INFORMATION					WATER SUPPLY INFORMATION		DIVERSION INFORMATI	
TYPE OF WATER RIGHT	APP. NO. DECREE NO.	NAME OF APPROPRIATOR	DATE OF PRIORITY	MULTI-USER	SOURCE OF WATER	AMOUNT RECORDED OR CLAIMED	TYPE OF DIVERSION	POINT OF DIVERS
D	4174-3	PETER ANDERSON	5-15-1884		FREEMAN D. #1	150 MI	G	
			5-16-1884		SMALL HORN D. #2	160 MI	G	
			6-16-1887		COOK D #1	100 MI	G	
			7-20-1887		EAST CR.	70 MI	G	
			8-12-1887		COOK D. #2	100 MI	G	
			8-25-1888		BASIN CR.	150 MI	G	
			12-14-1900		" "	150 MI	G	
			5-1-1889		SPRING	60 MI	G	
			5-1-1914		"	50 MI	G	
			6-1-1890		SAGE CR	70 MI	G	
			9-2-1901		" "	100 MI	G	
			5-15-1902		" "	200 MI	G	
			3-23-1916		" "	200 MI	G	
			7-1-1899		L. SAGE CR	100 MI	G	
			7-5-1904		" " "	50 MI	G	
			7-25-1908		" " "	100 MI	G	
			4-16-1912		" " "	50 MI	G	
			5-1-1901		BOULDER CR	70 MI	G	

GROUND WATER

1	2	3	4	5			6	7	8	9	10	11
WATER RIGHT INFORMATION				WATER SUPPLY INFORMATION					(COMPLETE ON WELL			
TYPE OF WATER RIGHT	FILE NUMBER	NAME OF APPROPRIATOR	FILE DATE	SOURCE OF WATER			LOCATION OF WATER SOURCE	CLAIMED G.P.M.	WELL TYPE	LIFT TYPE	TOTAL DEPTH	STATIC WATER LEVEL
				WELL	SPRING	OTHER						

TYPE OF WATER RIGHT	AMOUNT RECORDED OR CLAIMED	WELL TYPE	LIFT TYPE
A Appropriation D Decree U Use X Other	MI Miner's Inches I Inches AF Acre Feet CFS Cu. Ft. Per Sec. GPM Gallons Per Minute A All X Other	D Dug R Driven B Bored L Drilled	H Fr