PAGE I

COUNTY BEAVERHEAD
PLAT NO. 157 TWP. 13 S RGE. 2 W

WATER RESOURCES INVENTORY SURVEY
Form No. WRI-1

LEGAL LAND OWNER L. G. STAUDENMEYER ADDRESS
OPERATOR ADDRESS

SURFACE WATER

A	B	C	D	E	F	G	H	I	J	K	L
WATER RIGHT INFORMATION					WATER SUPPLY INFORMATION		DIVERSION INFORMATION		USE INFORMATION		
TYPE OF WATER RIGHT	APP NO DECREE NO	NAME OF APPROPRIATOR	DATE OF PRIORITY	MULTI-USER	SOURCE OF WATER	AMOUNT RECORDED OR CLAIMED	TYPE OF DIVERSION	POINT OF DIVERSION	USE STATUS	TYPE OF USE	PLACE OF INT OR ACTUAL
A	WR54-185	GEORGE B. GRAHAM	4-21-1911	1	GRAHAM SP				V		C
A	WR54-377	MARY A. METZEL	5-5-1911	1	FISH CR & TRS (BASIN & MURPHY CR'S)		G	[redacted] 13S02W17CBD	I	I	
A	MTA 2-234	MARY A. METZEL	12-5-1910	1	FISH CR. & TRIBS				V		
A	WR54-373	HARRY T. MARTIN	3-30-1911	2	FISH CR & TR'S				V		
A	MTA 2-235A	MARY A. METZEL	12-5-1910	1	WW OF MURPHY CR				V		
A	MTA 2-232B	MARTIN FRICKS	1-12-1910	2	WW OF MURPHY & FISH CR'S				V		
A	WR33-341B	MARTIN FRICKS	10-5-1915	2	MURPHY CR			13S02W25CA	I	S	

GROUND WATER

1	2	3	4	5			6	7	8	9	10	11	12	13	14	15
WATER RIGHT INFORMATION				WATER SUPPLY INFORMATION					(COMPLETE ON WELLS ONLY)					USE INFO		
TYPE OF WATER RIGHT	FILE NUMBER	NAME OF APPROPRIATOR	FILE DATE	SOURCE OF WATER			LOCATION OF WATER SOURCE	CLAIMED G.P.M.	WELL TYPE	LIFT TYPE	TOTAL DEPTH	STATIC WATER LEVEL	COMPLETION DATE	USE STATUS	TYPE OF USE	PLACE O
				WELL	SPRING	OTHER										
A	W 108826	CENTENNIAL LIVESTOCK	12-31-1963		V			1251		F			1900			

TYPE OF WATER RIGHT	AMOUNT RECORDED OR CLAIMED	WELL TYPE	LIFT TYPE	TYPE OF DIVERSION	USE STATUS	TYPE OF US
A Appropriation D Decree U Use X Other	MI Miner's Inches I Inches AF Acre Feet CFS Cu. Ft. Per Sec. GPM Gallons Per Minute A All X Other	D Dug R Driven B Bored L Drilled	F Flowing P Pumped	G Gravity P Pump	I In Use B Beneficially Used V Valid—Not In Use A Abandoned M Invalid N No Land Description X Info. Incomplete	I Irrigation S Stock O Domestic U Municipal M Mining C Commercial T Flood Control P Power R Recreation N Navigation

ALSO IN: PLAT NO ___ TWP ___ RGE ___	PLAT NO ___ TWP ___ RGE ___	PLAT NO ___ TWP ___ RGE ___	INDEX
PLAT NO ___ TWP ___ RGE ___	PLAT NO ___ TWP ___ RGE ___	PLAT NO ___ TWP ___ RGE ___	

WATER RESOURCES INVENTORY SURVEY
Form No. WRI-1

DATE CHECKED 26 JULY 72
BY J.W. SHARKEY

YER ADDRESS
ADDRESS

G	H	I	J	K	L	M	N	O	P	Q	R	S	T
TION	DIVERSION INFORMATION		USE INFORMATION			IRRIGATION INFORMATION				ACREAGES			
AMOUNT RECORDED OR CLAIMED	TYPE OF DIVERSION	POINT OF DIVERSION	USE STATUS	TYPE OF USE	PLACE OF INTENDED OR ACTUAL USE	NAME OF SYSTEM	TYPE OF SYSTEM	TYPE OF PROJECT	TYPE OF IRR.	IRRIGATED ACREAGE	POTENTIAL IRR. UNDER PRESENT FACILITIES	COUNTY CODE	BASIN CODE
			V									BE	41A
	G	[redacted]	I	I			C	P					
		13S09W17CBD										BE	41A
			V										
												BE	41A
			V										
												BE	41A
			V										
												BE	41A
			V										
												BE	41A
		15S10W32NCA	I	S									
												BE	41A

7	8	9	10	11	12	13	14	15	16		17	18	19	20	21	22	23
	(COMPLETE ON WELLS ONLY)					USE INFORMATION					IRRIGATION INFORMATION			ACREAGES			
CLAIMED G.P.M.	WELL TYPE	LIFT TYPE	TOTAL DEPTH	STATIC WATER LEVEL	COMPLETION DATE	USE STATUS	TYPE OF USE	PLACE OF USE	FIELD CHECKED YES	FIELD CHECKED NO	NAME OF SYSTEM	TYPE OF SYSTEM	TYPE OF IRR.	IRRIGATED ACREAGE	POTENTIAL IRR. UNDER PRESENT FACILITIES	COUNTY CODE	BASIN CODE
1351		F			1900												

USE STATUS	TYPE OF USE			TYPE OF SYSTEM	TYPE OF PROJECT	TYPE OF IRRIGATION
I In Use B Beneficially Used V Valid—Not In Use A Abandoned M Invalid N No Land Description X Info. Incomplete	I Irrigation S Stock O Domestic U Municipal M Mining	C Commercial T Flood Control P Power R Recreation N Navigation	F Fish W Wildlife A Pollution Abatement X Misc.	C Canal S Sprinkler D Dike X Other	P Private S State F Federal C Ditch Company D Irrigation District X Other	R1 Regular Adequate R2 Regular Inadequate F Flood

PLAT NO. ..... TWP. ..... RGE .....
PLAT NO. ..... TWP. ..... RGE .....

INFORMATION FROM: MR HUBBARD (HIRED MAN) & FIELD SURVEY



Remarks: ½ INE
INE C
FURTHE
TRIED SC
NO; GE

Pollution Infor

Photo Numbers:



Remarks: * THE W.R. P.O.D MATCHED A LOWER P.U.D. ON THE CR. 135 CONNECT. I TIED THE W.R. TO THE P.O.D. FURTHER UP MOST P.U.D IN ORDER TO SIMPLIFY THINGS.

TRIED SEVERAL TIMES TO CONTACT STAUFENMAIER & COULD NOT GET HIM

Pollution Information

PAGE II

COUNTY BEAVERHEAD

PLAT NO. 157 TWP 13 S RGE 2 W

WATER RE

LEGAL LAND OWNER L. G. STAUDENMEYER

OPERATOR

SURFACE WATER

A	B	C	D	E	F	G	H
WATER RIGHT INFORMATION					WATER SUPPLY INFORMATION		DIVERS
TYPE OF WATER RIGHT	APP NO DECREE NO	NAME OF APPROPRIATOR	DATE OF PRIORITY	MULTI-USER	SOURCE OF WATER	AMOUNT RECORDED OR CLAIMED	TYPE OF DIVERSION
A	WR57-394	PEARL M. BEATMAN	3-30-1911	1	MURPHY CR		G
A	MFA2-85	THOMAS A. METZEL	10-9-1899	2	WFK MADISON R		G
A	MFA 2-105A	THOMAS A. METZEL	12-27-1900	2	WFK MADISON R		
A	MFA 2-111A	THOMAS A. METZEL	5-22-1901	6	WFK MADISON R		
A	MFA2-137	THOMAS A METZEL	7-29-1902	6	WFK MADISON R		

GROUND WATER

1	2	3	4	5			6	7	8	9
WATER RIGHT INFORMATION				WATER SUPPLY INFORMATION					(COMPL	
TYPE OF WATER RIGHT	FILE NUMBER	NAME OF APPROPRIATOR	FILE DATE	SOURCE OF WATER			LOCATION OF WATER SOURCE	CLAIMED G.P.M.	WELL TYPE	LIFT TYPE
				WELL	SPRING	OTHER				

TYPE OF WATER RIGHT	AMOUNT RECORDED OR CLAIMED	WELL TYPE	LIFT TYPE	TYPE OF DIVERSION	USE STA
A Appropriation D Decree U Use X Other	MI Miner's Inches I Inches AF Acre Feet CFS Cu. Ft. Per Sec. GPM Gallons Per Minute A All X Other	D Dug R Driven B Bored L Drilled	F Flowing P Pumped	G Gravity P Pump	I In Use B Beneficially V Valid—Not A Abandoned M Invalid N No Land De X Info. Incom

ALSO IN: PLAT NO. ___ TWP ___ RGE ___	PLAT NO. ___ TWP ___ RGE ___	PLAT NO. ___	
PLAT NO. ___ TWP ___ RGE ___	PLAT NO. ___ TWP ___ RGE ___	PLAT NO. ___	

VEY

K L

USE INFORMATIO

TYPE OF USE	PLACE OF I OR ACTU
I	
I	

13 14

USE INF

USE STATUS	TYPE OF USE	PLACE

TYPE OF US

C Commercial
T Flood Control
P Power
R Recreation
N Navigation

INFORM

R RESOURCES INVENTORY SURVEY
Form No. WRI-1

DATE CHECKED
BY

ADDRESS
ADDRESS

H I J K L M N O P Q R S T

DIVERSION INFORMATION		USE INFORMATION			IRRIGATION INFORMATION				ACREAGES			
TYPE OF DIVERSION	POINT OF DIVERSION	USE STATUS	TYPE OF USE	PLACE OF INTENDED OR ACTUAL USE	NAME OF SYSTEM	TYPE OF SYSTEM	TYPE OF PROJECT	TYPE OF IRR	IRRIGATED ACREAGE	POTENTIAL IRR. UNDER PRESENT FACILITIES	COUNTY CODE	BASIN CODE
G	13S02W20BBB	I	I								BE	41A
G	13S02W29CCA	I	I								BE	41F
		V									BE	41F
		V									BE	41F
		V									BE	41F

8 9 10 11 12 13 14 15 16 17 18 19 20 21 22 23

(COMPLETE ON WELLS ONLY)					USE INFORMATION					IRRIGATION INFORMATION			ACREAGES			
WELL TYPE	LIFT TYPE	TOTAL DEPTH	STATIC WATER LEVEL	COMPLETION DATE	USE STATUS	TYPE OF USE	PLACE OF USE	FIELD CHECKED YES	FIELD CHECKED NO	NAME OF SYSTEM	TYPE OF SYSTEM	TYPE OF IRR.	IRRIGATED ACREAGE	POTENTIAL IRR. UNDER PRESENT FACILITIES	COUNTY CODE	BASIN CODE

USE STATUS	TYPE OF USE			TYPE OF SYSTEM	TYPE OF PROJECT	TYPE OF IRRIGATION
I In Use B Beneficially Used V Valid—Not In Use A Abandoned I Invalid N No Land Description Info. Incomplete	I Irrigation S Stock O Domestic U Municipal M Mining	C Commercial T Flood Control P Power R Recreation N Navigation	F Fish W Wildlife A Pollution Abatement X Misc.	C Canal S Sprinkler D Dike X Other	P Private S State F Federal C Ditch Company D Irrigation District X Other	R1 Regular Adequate R2 Regular Inadequate F Flood

PLAT NO. TWP RGE
PLAT NO. TWP RGE

INFORMATION FROM

1		12
4		13
3		24
6		25
5		36

Remarks: * I WAS NOT ABLE TO TIE A W.R. FROM THE FOUR LISTED. ALL 4 P.C.D.'S COULD FIT SO I AM USING THE OLDEST. ALSO UNABLE TO GET P.O.D. BECAUSE IT IS IN MADISON COUNTY.

I WAS ABLE TO ONLY GO DOWN THE FIELD ABOUT 1/2 THE WAY I HAD TO MAP THE AS BEST I COULD BY SIGHT

ALSO THE METTL CR ACTS AS A NATURAL CARRIER FOR THIS RIGHT

Pollution Information

COUNTY [illegible]

PLAT NO. [illegible] TWP. [illegible] RGE. [illegible]

WATER RESOURCES INVENTORY SURVEY
Form No. WRI-1

LEGAL LAND OWNER [illegible] ADDRESS [illegible]

OPERATOR [illegible] ADDRESS [illegible]

SURFACE WATER

A	B	C	D	E	F	G	H	I	J	K	L
WATER RIGHT INFORMATION					WATER SUPPLY INFORMATION		DIVERSION INFORMATION		USE INFORMATION		
TYPE OF WATER RIGHT	APP. NO DECREE NO	NAME OF APPROPRIATOR	DATE OF PRIORITY	MULTI-USER	SOURCE OF WATER	AMOUNT RECORDED OR CLAIMED	TYPE OF DIVERSION	POINT OF DIVERSION	USE STATUS	TYPE OF USE	PLACE OF U OR ACTU
A	59-[illegible]	[illegible]	4-21-[illegible]	1	GRANT CR.	2 CFS			N		
A	2-254	MARY B. MERZEL	12-5-1910	1	FISH CR & TRIB.	4 CFS			V		
A	59-313	HARRY T. MARTIN	3-30-1911	2	FISH CR & TRIBS	9 CFS			V		
A	[illegible]	MARY A. MERZEL	12-5-1910	1	W. FK. OF MURPHY CR	25 CFS			V		
A	[illegible]	MARY [illegible]	1-1-1910	2	W.W. OF MURPHY CR & FISH CR.	5 CFS			V		
A	72-348	MARTIN FARM	10-5-1915	2	MURPHY CR	6 CFS	G	13S02W33BCA	I	S	13S02W[illegible] 13S02W[illegible]
A	59-311	MARY A. MERZEL	5-5-1911	1	FISH CR & TRIB GRANT & MURPHY CR. MURPHY CR MURPHY CR FISH CR	5 CFS	G	13S02W11ACC	I	I	13S02W[illegible] 13S02W[illegible]

GROUND WATER

1	2	3	4	5			6	7	8	9	10	11	12	13	14
WATER RIGHT INFORMATION				WATER SUPPLY INFORMATION					(COMPLETE ON WELLS ONLY)					USE INF	
TYPE OF WATER RIGHT	FILE NUMBER	NAME OF APPROPRIATOR	FILE DATE	SOURCE OF WATER			LOCATION OF WATER SOURCE	CLAIMED G.P.M.	WELL TYPE	LIFT TYPE	TOTAL DEPTH	STATIC WATER LEVEL	COMPLETION DATE	USE STATUS	TYPE OF USE	PLACE
				WELL	SPRING	OTHER									
A	[illegible]	[illegible] LIVESTOCK	12-31-19[illegible]		✓		[illegible]	125 I	—	—	—	—	1960	I	I	[illegible]

TYPE OF WATER RIGHT	AMOUNT RECORDED OR CLAIMED	WELL TYPE	LIFT TYPE	TYPE OF DIVERSION	USE STATUS	TYPE OF U
A Appropriation D Decree U Use X Other	MI Miner's Inches I Inches AF Acre Feet CFS Cu. Ft. Per Sec GPM Gallons Per Minute A All X Other	D Dug R Driven B Bored L Drilled	F Flowing P Pumped	G Gravity P Pump	I In Use B Beneficially Used V Valid—Not In Use A Abandoned M Invalid N No Land Description X Info. Incomplete	I Irrigation S Stock O Domestic U Municipal M Mining C Commercial T Flood Contr P Power R Recreation N Navigation

ALSO IN: PLAT NO. ____ TWP. ____ RGE. ____ PLAT NO. ____ TWP. ____ RGE. ____ PLAT NO. ____ TWP. ____ RGE. ____

PLAT NO. ____ TWP. ____ RGE. ____ PLAT NO. ____ TWP. ____ RGE. ____ PLAT NO. ____ TWP. ____ RGE. ____

WATER RESOURCES INVENTORY SURVEY
Form No. WRI-1

DATE CHECKED
BY

ADDRESS
ADDRESS

G	H	I	J	K	L	M	N	O	P	Q	R	S	T
ON	DIVERSION INFORMATION		USE INFORMATION			IRRIGATION INFORMATION				ACREAGES			
AMOUNT CONTRACT CLAIMED	TYPE OF DIVERSION	POINT OF DIVERSION	USE STATUS	TYPE OF USE	PLACE OF INTENDED OR ACTUAL USE	NAME OF SYSTEM	TYPE OF SYSTEM	TYPE OF PROJECT	TYPE OF IRR	IRRIGATED ACREAGE	POTENTIAL IRR. UNDER PRESENT FACILITIES	COUNTY CODE	BASIN CODE
			V									Be	4/A
			V									Be	4/A
			V									Be	4/A
												Be	4/A
			V									Be	4/A
												Be	4/A

7	8	9	10	11	12	13	14	15	16		17	18	19	20	21	22	23
	(COMPLETE ON WELLS ONLY)					USE INFORMATION			FIELD CHECKED		IRRIGATION INFORMATION			ACREAGES			
CLAIMED G.P.M.	WELL TYPE	LIFT TYPE	TOTAL DEPTH	STATIC WATER LEVEL	COMPLETION DATE	USE STATUS	TYPE OF USE	PLACE OF USE	YES	NO	NAME OF SYSTEM	TYPE OF SYSTEM	TYPE OF IRR.	IRRIGATED ACREAGE	POTENTIAL IRR. UNDER PRESENT FACILITIES	COUNTY CODE	BASIN CODE
						I	I		✓			C	R			Be	4/A

USE STATUS	TYPE OF USE			TYPE OF SYSTEM	TYPE OF PROJECT	TYPE OF IRRIGATION
I In Use	I Irrigation	C Commercial	F Fish	C Canal	P Private	R1 Regular Adequate
B Beneficially Used	S Stock	T Flood Control	W Wildlife	S Sprinkler	S State	R2 Regular Inadequate
V Valid—Not In Use	O Domestic	P Power	A Pollution Abatement	D Dike	F Federal	F Flood
A Abandoned	U Municipal	R Recreation	X Misc.	X Other	C Ditch Company	
M Invalid	M Mining	N Navigation			D Irrigation District	
N No Land Description					X Other	
X Info. Incomplete						

PLAT NO. TWP RGE
PLAT NO. TWP RGE

INFORMATION FROM: Mr. Burgess (Sheet Man) & Field Survey

T	BASIN CODE
	41A
	41A
	41A
	41A
	41A
	41A
	41A

23

BASIN CODE
41A

OF
TION

r
uate
r
equate



Photo Numbers:

Remarks: *
** COLUMN
FOLLOWS *
*** WATER
HIGH GR LE
MIN LOCAT

TREN A
WAS NE

Pollution Int

Remarks: * [illegible]
** [illegible] THE LEGAL MEASUREMENT OF [illegible] IN EACH [illegible]
*** WATER FOR [illegible] CR CANNOT BE TAKEN FROM THIS [illegible] ALSO [illegible] CR IN THIS AREA IS NOW KNOWN AS METEEL CR. AT [illegible] CAN NOT LOCATE [illegible] CR.

TRIED A COUPLE OF TIMES TO REACH STANTON [illegible] I WAS NEVER ABLE TO GET HIM.

Pollution Information

COUNTY [illegible]

PLAT NO. [illegible] TWP [illegible] RGE. [illegible]

WATER RESOURCES INVENTORY SURVEY
Form No. WRI-1

LEGAL LAND OWNER [illegible] ADDRESS [illegible]

OPERATOR [illegible] ADDRESS [illegible]

SURFACE WATER

A	B	C	D	E	F	G	H	I	J	K	
WATER RIGHT INFORMATION					WATER SUPPLY INFORMATION		DIVERSION INFORMATION		USE INF		
TYPE OF WATER RIGHT	APP NO DECREE NO	NAME OF APPROPRIATOR	DATE OF PRIORITY	MULTI-USER	SOURCE OF WATER	AMOUNT RECORDED OR CLAIMED	TYPE OF DIVERSION	POINT OF DIVERSION	USE STATUS	TYPE OF USE	P
A	59-377	Mary A. Meyer	[illegible]		[illegible]	[illegible] F					
					[illegible]		G	13S 22W 19ACC	1	I	135
											135
											135
											135
A	59-377	Frank M. Thomas	[illegible]		Madison Cr.	8 CFS	G	13S 22W 20CBD	1	I	135
											135
											135
								13S 22W 20BBB	1	I	135
A	MTA 2-85	Thomas A. Meyer	10-9-1899	2	W Fk Madison R.	8 CFS MI	G	13S 22W 24BCA	1	I	135
											135
											135
											135
											135
											13

GROUND WATER

1	2	3	4	5			6	7	8	9	10	11	12	13	14	
WATER RIGHT INFORMATION				WATER SUPPLY INFORMATION					(COMPLETE ON WELLS ONLY)							
				SOURCE OF WATER												
TYPE OF WATER RIGHT	FILE NUMBER	NAME OF APPROPRIATOR	FILE DATE	WELL	SPRING	OTHER	LOCATION OF WATER SOURCE	CLAIMED G.P.M.	WELL TYPE	LIFT TYPE	TOTAL DEPTH	STATIC WATER LEVEL	COMPLETION DATE	USE STATUS	TYPE OF USE	

TYPE OF WATER RIGHT	AMOUNT RECORDED OR CLAIMED	WELL TYPE	LIFT TYPE	TYPE OF DIVERSION	USE STATUS	TYPE
A Appropriation D Decree U Use X Other	MI Miner's Inches I Inches AF Acre Feet CFS Cu. Ft. Per Sec. GPM Gallons Per Minute A All X Other	D Dug R Driven B Bored L Drilled	F Flowing P Pumped	G Gravity P Pump	I In Use B Beneficially Used V Valid—Not In Use A Abandoned M Invalid N No Land Description X Info. Incomplete	I Irrigation S Stock O Domestic U Municipal M Mining

ALSO IN: PLAT NO. ____ TWP ____ RGE ____ PLAT NO. ____ TWP ____ RGE ____	PLAT NO. ____ TWP ____ RGE ____ PLAT NO. ____ TWP ____ RGE ____	PLAT NO. ____ TWP ____ PLAT NO. ____ TWP ____

WATER RESOURCES INVENTORY SURVEY
Form No. WRI-1

DATE CHECKED [illegible]
BY [illegible]

ADDRESS [illegible]
ADDRESS

H	I	J	K	L	M	N	O	P	Q	R	S	T
DIVERSION INFORMATION		USE INFORMATION			IRRIGATION INFORMATION				ACREAGES			
TYPE OF DIVERSION	POINT OF DIVERSION	USE STATUS	TYPE OF USE	PLACE OF INTENDED OR ACTUAL USE	NAME OF SYSTEM	TYPE OF SYSTEM	TYPE OF PROJECT	TYPE OF IRR.	IRRIGATED ACREAGE	POTENTIAL IRR. UNDER PRESENT FACILITIES	COUNTY CODE	BASIN CODE
											RE	4/A
G	[illegible]	I	I	[illegible]	[illegible]	C	P	R1				
				[illegible]								
				[illegible]								
				[illegible]								
G	[illegible]	I	I	[illegible]	STAUFFMAYER	C	P	R1			RE	4/A
				[illegible]								
				[illegible]								
	[illegible]	I	I	[illegible]	STAUFFMAYER	C	P	R1				
G	[illegible]	I	I	[illegible]	STAUFFMAYER	C	P	R1			RE	4/A
				[illegible]								
				[illegible]								
				[illegible]								
				[illegible]								
				[illegible]								

8	9	10	11	12	13	14	15	16		17	18	19	20	21	22	23
(COMPLETE ON WELLS ONLY)					USE INFORMATION					IRRIGATION INFORMATION			ACREAGES			
WELL TYPE	LIFT TYPE	TOTAL DEPTH	STATIC WATER LEVEL	COMPLETION DATE	USE STATUS	TYPE OF USE	PLACE OF USE	FIELD CHECKED YES	FIELD CHECKED NO	NAME OF SYSTEM	TYPE OF SYSTEM	TYPE OF IRR.	IRRIGATED ACREAGE	POTENTIAL IRR. UNDER PRESENT FACILITIES	COUNTY CODE	BASIN CODE

USE STATUS	TYPE OF USE			TYPE OF SYSTEM	TYPE OF PROJECT	TYPE OF IRRIGATION
I In Use B Beneficially Used V Valid—Not in Use A Abandoned M Invalid N No Land Description X Info. Incomplete	I Irrigation S Stock O Domestic U Municipal M Mining	C Commercial T Flood Control P Power R Recreation N Navigation	F Fish W Wildlife A Pollution Abatement X Misc.	C Canal S Sprinkler D Dike X Other	P Private S State F Federal C Ditch Company D Irrigation District X Other	R1 Regular Adequate R2 Regular Inadequate F Flood

PLAT NO. ____ TWP ____ RGE ____
PLAT NO. ____ TWP ____ RGE ____

INFORMATION FROM: Mr. Hudson (Area Man) Field Survey

R	S	T
...AL IRR. ...PRESENT ...ITIES	COUNTY CODE	BASIN CODE
	Be	41A
	Be	41A
	Be	41A

21	22	23
...IAL IRR. ...PRESENT ...ITIES	COUNTY CODE	BASIN CODE

TYPE OF IRRIGATION

R1 Regular Adequate
R2 Regular Inadequate
F Flood

2		1	
11		12	
14		13	
23		24	
26		25	

Remarks: [illegible]
** THE P.O.D IN SEC. 20 [illegible] TO BE THE ONE DESCRIBED ON THE W.R. ALL WATER FROM THE P.O.D IN SEC 17 AFTER BEING USED ON THE DESCRIBED LAND IS TURNED IN TO THE DITCH COMING FROM MTA 2-85 THUS MAKING WR 59-374 SUPPLEMENTAL TO MTA 2-85.

CO...
PL...

*
**
SURFACE WATER
***

TYPE WATER RIGHT
GROUND WATER

A
D
U
X

ALS...

COUNTY [illegible]

PLAT NO. [illegible] TWP. [illegible] RGE. [illegible]

WATER RESOURCES INVENTORY SURVEY
Form No WRI-1

LEGAL LAND OWNER [illegible] ADDRESS [illegible]

OPERATOR [illegible] ADDRESS [illegible]

SURFACE WATER

A	B	C	D	E	F	G	H	I	J	K	L
WATER RIGHT INFORMATION					WATER SUPPLY INFORMATION		DIVERSION INFORMATION		USE INFORMATIO		
TYPE OF WATER RIGHT	APP. NO. DECREE NO	NAME OF APPROPRIATOR	DATE OF PRIORITY	MULTI-USER	SOURCE OF WATER	AMOUNT RECORDED OR CLAIMED	TYPE OF DIVERSION	POINT OF DIVERSION	USE STATUS	TYPE OF USE	PLACE OF OR ACTU
* A	59-[illegible]	[illegible]	[illegible]	1	GRAHAM CR.	2 CFS			N		
** A	59-3[illegible]	MARY H. [illegible]	[illegible]	1	FISH CR & TRIB	4 CFS			V		
A	59-313	HARRY T. MURPHY	[illegible]	2	FISH CR & TRIBS	9 CFS			V		
A	[illegible]	MARY A. [illegible]	[illegible]	1	W.W. OF MURPHY CR	25 CFS			V		
A	[illegible]	MARTIN [illegible]	[illegible]	2	W. W. OF MURPHY CR & FISH CR.	5 CFS			V		
A	73-[illegible]B	MARTIN FARMS	10-5-1915	2	MURPHY CR	2 CFS	G	13S02W32BCA	1	S	13S02W3[illegible] 13S02W0[illegible]
A	59-377	MARY A. [illegible]	5-5-1911	1	FISH CR & TRIBS (MAIN & MURPHY CR)	5 CFS					
***					MURPHY CR				V		
					MAIN CR				V		
					[illegible]		G	13S02W18ACC	1	1	13S02W18[illegible] 13S02W1[illegible]

GROUND WATER

1	2	3	4	5			6	7	8	9	10	11	12	13	14
WATER RIGHT INFORMATION				WATER SUPPLY INFORMATION					(COMPLETE ON WELLS ONLY)					USE INF	
TYPE OF WATER RIGHT	FILE NUMBER	NAME OF APPROPRIATOR	FILE DATE	SOURCE OF WATER			LOCATION OF WATER SOURCE	CLAIMED G.P.M.	WELL TYPE	LIFT TYPE	TOTAL DEPTH	STATIC WATER LEVEL	COMPLETION DATE	USE STATUS	TYPE OF USE	PLACE
				WELL	SPRING	OTHER										
A	[illegible]	CENTENNIAL [illegible]	[illegible]		✓		[illegible]	125 I	—	—	—	—	1960	1	1	Supplem[illegible] [illegible]59-3[illegible]

TYPE OF WATER RIGHT	AMOUNT RECORDED OR CLAIMED	WELL TYPE	LIFT TYPE	TYPE OF DIVERSION	USE STATUS	TYPE OF US
A Appropriation D Decree U Use X Other	MI Miner's inches I Inches AF Acre Feet CFS Cu. Ft. Per Sec. GPM Gallons Per Minute A All X Other	D Dug R Driven B Bored L Drilled	F Flowing P Pumped	G Gravity P Pump	I In Use B Beneficially Used V Valid—Not In Use A Abandoned M Invalid N No Land Description X Info. Incomplete	I Irrigation S Stock O Domestic U Municipal M Mining C Commercial F Flood Control P [illegible] R [illegible]

ALSO IN: PLAT NO. ____ TWP. ____ RGE. ____
PLAT NO. ____ TWP. ____ RGE. ____

PLAT NO. ____ TWP. ____ RGE. ____
PLAT NO. ____ TWP. ____ RGE. ____

PLAT NO. ____ TWP. ____
PLAT NO. ____ TWP. ____

WATER RESOURCES INVENTORY SURVEY
Form No. WRI-1

DATE CHECKED
BY

ADDRESS
ADDRESS

H	I		L		M	N	O	P	Q	R	S	T
DIVERSION INFORMATION		USE INFORMATION			IRRIGATION INFORMATION				ACREAGES			
TYPE OF DIVERSION	POINT OF DIVERSION	USE STATUS	TYPE OF USE	PLACE OF INTENDED OR ACTUAL USE	NAME OF SYSTEM	TYPE OF SYSTEM	TYPE OF PROJECT	TYPE OF IRR	IRRIGATED ACREAGE	POTENTIAL IRR. UNDER PRESENT FACILITIES	COUNTY CODE	BASIN CODE
		V									BE	4/A
		V									BE	4/A
		V									BE	4/A
		V									BE	4/A
		V									BE	4/A
=	13S02W[illegible]	1	S	13S02W[illegible]							[illegible]	4/A
											BE	4/A
		✓										
		V										
=	[illegible]	1	1	[illegible]	[illegible]	C	P	R1				

8	9	10	11	12	13	14	15	16		17	18	19	20	21	22	23
(COMPLETE ON WELLS ONLY)					USE INFORMATION			FIELD CHECKED		IRRIGATION INFORMATION			ACREAGES			
WELL TYPE	LIFT TYPE	TOTAL DEPTH	STATIC WATER LEVEL	COMPLETION DATE	USE STATUS	TYPE OF USE	PLACE OF USE	YES	NO	NAME OF SYSTEM	TYPE OF SYSTEM	TYPE OF IRR.	IRRIGATED ACREAGE	POTENTIAL IRR. UNDER PRESENT FACILITIES	COUNTY CODE	BASIN CODE
—	—	—	—	—	1	1	[illegible]	✓		SPRINKLER	C	R1			BE	4/A

USE STATUS	TYPE OF USE			TYPE OF SYSTEM	TYPE OF PROJECT	TYPE OF IRRIGATION
I In Use	I Irrigation	C Commercial	F Fish	C Canal	P Private	R1 Regular Adequate
B Beneficially Used	S Stock	T Flood Control	W Wildlife	S Sprinkler	S State	R2 Regular Inadequate
V Valid—Not In Use	O Domestic	P Power	A Pollution Abatement	D Dike	F Federal	F Flood
A Abandoned	U Municipal	R Recreation	X Misc.	X Other	C Ditch Company	
M Invalid	M Mining	N Navigation			D Irrigation District	
N No Land Description					X Other	
X Info. Incomplete						

PLAT NO. ..... TWP. ..... RGE. .....
PLAT NO. ..... TWP. ..... RGE. .....

INFORMATION FROM: Mr. Hubbard (Hired Man)



Photo Numbers:

Remarks: * C
** Colum
Fo
*** Water
Fish Ca
Non-Loca

Tried A
was Nav

Pollution Infor



Remarks: [illegible]

TRIED A COUPLE OF TIMES TO REACH SHAUNEMAGE BUT I WAS NEVER ABLE TO GET HIM.

Pollution Information

COUNT

PLAT N

A

TYPE OF WATER RIGHT

A

SURFACE WATER

A

A

1

TYPE OF WATER RIGHT

GROUND WATER

W

A Appr

D Decre

U Use

X Othe

ALSO IN

COUNTY

PLAT NO. TWP. RGE.

WATER RESOURCES INVENTORY SURVEY
Form No. WRI-1

LEGAL LAND OWNER ADDRESS

OPERATOR ADDRESS

SURFACE WATER

A	B	C	D	E	F	G	H	I	J	K	L
WATER RIGHT INFORMATION					WATER SUPPLY INFORMATION		DIVERSION INFORMATION		USE INFORMATIO		
TYPE OF WATER RIGHT	APP. NO. DECREE NO.	NAME OF APPROPRIATOR	DATE OF PRIORITY	MULTI-USER	SOURCE OF WATER	AMOUNT RECORDED OR CLAIMED	TYPE OF DIVERSION	POINT OF DIVERSION	USE STATUS	TYPE OF USE	PLACE OF OR ACTU
A	[illegible]	[illegible]	[illegible]	[illegible]	[illegible]	[illegible] F					
					[illegible]		G	13S02W19ACC	1	1	13S02W [illegible]
											13S02W [illegible]
											13S02W [illegible]
											13S02W [illegible]
A	[illegible]	[illegible]	[illegible]	1	[illegible]	[illegible] CFS	G	[illegible]	1	1	13S02W [illegible]
											13S02W [illegible]
											13S02W [illegible]
								13S02W20BBB	1	1	13S02W [illegible]
A	N/A 2-[illegible]	Thomas A. Mitzel	10-9-1890	3	W.F.K. Dixon R.	[illegible] MI	2	13S02W24BCA	1	1	13S02W [illegible]
											13S02W [illegible]
											13S02W [illegible]
											13S02W [illegible]
											13S02W [illegible]
											13S02W [illegible]

GROUND WATER

1	2	3	4	5			6	7	8	9	10	11	12	13	14
WATER RIGHT INFORMATION				WATER SUPPLY INFORMATION					(COMPLETE ON WELLS ONLY)					USE INF	
TYPE OF WATER RIGHT	FILE NUMBER	NAME OF APPROPRIATOR	FILE DATE	SOURCE OF WATER			LOCATION OF WATER SOURCE	CLAIMED G.P.M.	WELL TYPE	LIFT TYPE	TOTAL DEPTH	STATIC WATER LEVEL	COMPLETION DATE	USE STATUS	TYPE OF USE	PLACE
				WELL	SPRING	OTHER									

TYPE OF WATER RIGHT	AMOUNT RECORDED OR CLAIMED	WELL TYPE	LIFT TYPE	TYPE OF DIVERSION	USE STATUS	TYPE OF U
A Appropriation D Decree U Use X Other	MI Miner's Inches I Inches AF Acre Feet CFS Cu. Ft. Per Sec. GPM Gallons Per Minute A All X Other	D Dug R Driven B Bored L Drilled	F Flowing P Pumped	G Gravity P Pump	I In Use B Beneficially Used V Valid—Not In Use A Abandoned M Invalid N No Land Description X Info. Incomplete	I Irrigation S Sto O

ALSO IN: PLAT NO. TWP. RGE.
PLAT NO. TWP. RGE.

PLAT NO. TWP. RGE.
PLAT NO. TWP. RGE.

PLAT NO.

SURVEY

Montana

WATER RESOURCES INVENTORY SURVEY
Form No. WRI-1

DATE CHECKED
BY

ADDRESS
ADDRESS

J	K	L	G	H	I	J	K	L	M	N	O	P	Q	R	S	T
USE INFORMATIO			N	DIVERSION INFORMATION		USE INFORMATION			IRRIGATION INFORMATION				ACREAGES			
USE STATUS	TYPE OF USE	PLACE OF OR ACTU	UNT ORDED AIMED	TYPE OF DIVERSION	POINT OF DIVERSION	USE STATUS	TYPE OF USE	PLACE OF INTENDED OR ACTUAL USE	NAME OF SYSTEM	TYPE OF SYSTEM	TYPE OF PROJECT	TYPE OF IRR.	IRRIGATED ACREAGE	POTENTIAL IRR UNDER PRESENT FACILITIES	COUNTY CODE	BASIN CODE
			F												BE	41A
1	1	13S02W2		G	13S02W1AC0	1	1	13S02W2		S	P	R1				
		13S02W2						13S02W2A1								
		13S02E W2						13S02W2AA								
		13S02W2						13S02W1AAA								
1	1	13S02W1		F	13S02W1CAB	1	1	13S02W1	STANDPIPE	S	P	R1			BE	41A
		13S02W1AA						13S02W1AAB								
		13S02W2						13S02W2 BB								
1	1	13S02W2			13S02W2BCB	1	1	13S02W2CD	STANDPIPE	S	P	R1				
1	1	13S02W19		3	13S02W19BCA	1	1	13S02W19A	STANDPIPE	S	P	R1			BE	41A
		13S02W1						13S02W1CAA								
		13S02W2						13S02W2B3								
		13S02W2						13S02W2								
		13S02W2						13S02W2								
		13S02W2						13S02W2D4								

12	13	14	7	8	9	10	11	12	13	14	15	16		17	18	19	20	21	22	23
Y)	USE INF			(COMPLETE ON WELLS ONLY)					USE INFORMATION					IRRIGATION INFORMATION			ACREAGES			
PLETION DATE	USE STATUS	TYPE OF USE	PLACE	LAIMED P.M.	WELL TYPE	LIFT TYPE	TOTAL DEPTH	STATIC WATER LEVEL	COMPLETION DATE	USE STATUS	TYPE OF USE	PLACE OF USE	FIELD CHECKED YES	FIELD CHECKED NO	NAME OF SYSTEM	TYPE OF SYSTEM	TYPE OF IRR.	IRRIGATED ACREAGE	POTENTIAL IRR. UNDER PRESENT FACILITIES	COUNTY CODE	BASIN CODE

TYPE OF U	USE STATUS	TYPE OF USE			TYPE OF SYSTEM	TYPE OF PROJECT	TYPE OF IRRIGATION
N	I In Use B Beneficially Used V Valid—Not In Use A Abandoned M Invalid N No Land Description X Info. Incomplete	I Irrigation S Stock O Domestic U Municipal M Mining	C Commercial T Flood Control P Power R Recreation N Navigation	F Fish W Wildlife A Pollution Abatement X Misc.	C Canal S Sprinkler D Dike X Other	P Private S State F Federal C Ditch Company D Irrigation District X Other	R1 Regular Adequate R2 Regular Inadequate F Flood

PLAT NO. TWP. RGE.
PLAT NO. TWP. RGE.

INFORMATION FROM: Mr. Hurgaro

Remarks: [illegible]

** THE P.O.D. IN SEC 20 [illegible] TO BE [illegible] THE [illegible]
C. THE W.K. AND WATER FROM THE P.O.D. IN SEC 17
WERE BEING [illegible] ON THE DESERT LANE TO TURNED IN
TO THE GILLIM CANAL [illegible] MAA 2-85 THUS MAKING
WR 89-274 SUPPLEMENTAL TO MAA 2-85.

		1
11		12
14		13
23		24
26		25
35		36

Pollution Information

COUNTY [illegible]

PLAT NO. [illegible] TWP [illegible] RGE [illegible]

WATER RESOURCES INVEN

Form No. WR

LEGAL LAND OWNER [illegible] ADDRESS [illegible]

OPERATOR [illegible] ADDRESS [illegible]

SURFACE WATER

A	B	C	D	E	F	G	H	I
WATER RIGHT INFORMATION					WATER SUPPLY INFORMATION		DIVERSION INFORMATI	
TYPE OF WATER RIGHT	APP. NO. DECREE NO.	NAME OF APPROPRIATOR	DATE OF PRIORITY	MULTI-USER	SOURCE OF WATER	AMOUNT RECORDED OR CLAIMED	TYPE OF DIVERSION	POINT OF DIVERS
A	[illegible]	[illegible]	[illegible]	[illegible]	[illegible]	[illegible]	G	[illegible]
A	[illegible]	[illegible]	[illegible]	2	[illegible]	[illegible]		SUPPLEM
A	[illegible]	[illegible]	[illegible]	6	[illegible]	[illegible]		SUPPLEM
A	[illegible]	[illegible]	[illegible]	[illegible]	[illegible]	[illegible]		SUPPLEM

GROUND WATER

1	2	3	4	5			6	7	8	9	10	11
WATER RIGHT INFORMATION				WATER SUPPLY INFORMATION					(COMPLETE ON WELLS			
TYPE OF WATER RIGHT	FILE NUMBER	NAME OF APPROPRIATOR	FILE DATE	SOURCE OF WATER			LOCATION OF WATER SOURCE	CLAIMED G.P.M.	WELL TYPE	LIFT TYPE	TOTAL DEPTH	STATIC WATER LEVEL
				WELL	SPRING	OTHER						

TYPE OF WATER RIGHT	AMOUNT RECORDED OR CLAIMED	WELL TYPE	LIFT TYPE	TYPE OF DIVERSION	USE STATUS
A Appropriation D Decree U Use X Other	MI Miner's Inches I Inches AF Acre Feet CFS Cu. Ft. Per Sec. GPM Gallons Per Minute A All X Other	D Dug R Driven B Bored L Drilled	F Flowing P Pumped	G Gravity P Pump	I In Use B Beneficially Used V Valid—Not In Use A Abandoned M Invalid N No Land Descriptio X Info. Incomplete

ALSO IN: PLAT NO. ____ TWP ____ RGE ____ PLAT NO. ____ TWP ____ RGE ____ PLAT NO. ____ TWP ____ RGE ____ PLAT NO. ____ TWP ____ RGE ____ PLAT NO. ____ PLAT NO. ____

WATER RESOURCES INVENTORY SURVEY
Form No. WRI-1

DATE CHECKED. [illegible]
BY [illegible]

ADDRESS [illegible]
ADDRESS [illegible]

G	H	I	J	K	L	M	N	O	P	Q	R	S	T
N	DIVERSION INFORMATION		USE INFORMATION			IRRIGATION INFORMATION				ACREAGES			
COUNT ORDED LAIMED	TYPE OF DIVERSION	POINT OF DIVERSION	USE STATUS	TYPE OF USE	PLACE OF INTENDED OR ACTUAL USE	NAME OF SYSTEM	TYPE OF SYSTEM	TYPE OF PROJECT	TYPE OF IRR	IRRIGATED ACREAGE	POTENTIAL IRR. UNDER PRESENT FACILITIES	COUNTY CODE	BASIN CODE
[illegible]	G	[illegible]	I	I	[illegible]	[illegible]	[illegible]	P	R			B2	41F
					[illegible]								
					[illegible]								
[illegible]		Spring [illegible]		To	MTA 2-[illegible]							B2	41F
[illegible]		[illegible]		To	MTA 2-[illegible]							B2	41F
[illegible]		Spring [illegible]		To	MTA 2-[illegible]							B2	41F

7	8	9	10	11	12	13	14	15	16		17	18	19	20	21	22	23
	(COMPLETE ON WELLS ONLY)					USE INFORMATION					IRRIGATION INFORMATION			ACREAGES			
CLAIMED G.P.M.	WELL TYPE	LIFT TYPE	TOTAL DEPTH	STATIC WATER LEVEL	COMPLETION DATE	USE STATUS	TYPE OF USE	PLACE OF USE	FIELD CHECKED YES.	FIELD CHECKED NO	NAME OF SYSTEM	TYPE OF SYSTEM	TYPE OF IRR.	IRRIGATED ACREAGE	POTENTIAL IRR. UNDER PRESENT FACILITIES	COUNTY CODE	BASIN CODE

N	USE STATUS	TYPE OF USE			TYPE OF SYSTEM	TYPE OF PROJECT	TYPE OF IRRIGATION
	I In Use B Beneficially Used V Valid—Not In Use A Abandoned M Invalid N No Land Description X Info. Incomplete	I Irrigation S Stock O Domestic U Municipal M Mining	C Commercial T Flood Control P Power R Recreation N Navigation	F Fish W Wildlife A Pollution Abatement X Misc.	C Canal S Sprinkler D Dike X Other	P Private S State F Federal C Ditch Company D Irrigation District X Other	R1 Regular Adequate R2 Regular Inadequate F Flood

PLAT NO. ..... TWP. ..... RGE. .....
PLAT NO. ..... TWP. ..... RGE. .....

INFORMATION FROM: Mr. Harrard (Hiper Man) / Field Survey

S COUNTY CODE	T BASIN CODE
BE	4/F
BE	4/F
BE	4/F
BE	4/F

22 COUNTY CODE	23 BASIN CODE

[illegible]PE OF [illegible]GATION

[illegible]gular
[illegible]dequate
[illegible]gular
[illegible]nadequate
[illegible]od



Remarks: * All [illegible] I W.M. Seem To [illegible] [illegible] [illegible] [illegible] [illegible] P.O.D. So I Put The [illegible] W.R. 2 [illegible] And The Other Supplemental To The [illegible] [illegible]
** The [illegible] [illegible] [illegible] [illegible] In [illegible] [illegible] County. The Ditch Then Further Down Dumps The Water Back Into Metzel Cr. It Then Is Taken Out Of Metzel Cr Again At 15S02W15CCB

COUNTY [illegible]

PLAT NO. 15[illegible] TWP 1[illegible] RGE [illegible]

WATER RESOURCES INVENTORY SURVEY
Form No. WRI-1

LEGAL LAND OWNER [illegible] ADDRESS DELL, MONT.

OPERATOR [illegible] ADDRESS SAME

SURFACE WATER

A	B	C	D	E	F	G	H	I	J	K
WATER RIGHT INFORMATION					WATER SUPPLY INFORMATION		DIVERSION INFORMATION		USE INFORMA	
TYPE OF WATER RIGHT	APP. NO. DECREE NO.	NAME OF APPROPRIATOR	DATE OF PRIORITY	MULTI-USER	SOURCE OF WATER	AMOUNT RECORDED OR CLAIMED	TYPE OF DIVERSION	POINT OF DIVERSION	USE STATUS	TYPE OF USE	PLACE OR A
* A	2-[illegible] MTA	WALTER TRABLES	4-16-1908	1	SPRING CR	100 I	G	[illegible]	I	S	13[illegible]
											13[illegible]
											13[illegible]
											13[illegible]
											13[illegible]
											13[illegible]
											13[illegible]
* A	[illegible]	HENRY E. [illegible]	[illegible]	1	SPRING CR	[illegible]		SUPPLEMENTAL	TO		MTA 2-[illegible]

GROUND WATER

1	2	3	4	5			6	7	8	9	10	11	12	13	14
WATER RIGHT INFORMATION				WATER SUPPLY INFORMATION					(COMPLETE ON WELLS ONLY)					USE	
TYPE OF WATER RIGHT	FILE NUMBER	NAME OF APPROPRIATOR	FILE DATE	SOURCE OF WATER			LOCATION OF WATER SOURCE	CLAIMED G.P.M.	WELL TYPE	LIFT TYPE	TOTAL DEPTH	STATIC WATER LEVEL	COMPLETION DATE	USE STATUS	TYPE OF USE
				WELL	SPRING	OTHER									

TYPE OF WATER RIGHT	AMOUNT RECORDED OR CLAIMED	WELL TYPE	LIFT TYPE	TYPE OF DIVERSION	USE STATUS
A Appropriation D Decree U Use X Other	Mi Miner's Inches I Inches AF Acre Feet CFS Cu. Ft. Per Sec. GPM Gallons Per Minute A All X Other	D Dug R Driven B Bored I. Drilled	F Flowing P Pumped	G Gravity P Pump	I In Use B Beneficially Used V Valid—Not In Use A Abandoned M Invalid N No Land Description X Info. Incomplete

ALSO IN: PLAT NO. ____ TWP ____ RGE ____ PLAT NO. ____ TWP ____ RGE ____ PLAT NO. ____ TWP ____ RGE ____

PLAT NO. ____ TWP ____ RGE ____ PLAT NO. ____ TWP ____ RGE ____ PLAT NO. ____

WATER RESOURCES INVENTORY SURVEY
Form No. WRI-1

DATE CHECKED 26 July 72
BY J. G. [illegible]

ADDRESS Dell, Alone[illegible]
ADDRESS Same

	H	I	J	K	L	M	N	O	P	Q	R	S	T
	DIVERSION INFORMATION		USE INFORMATION			IRRIGATION INFORMATION				ACREAGES			
[illegible]	TYPE OF DIVERSION	POINT OF DIVERSION	USE STATUS	TYPE OF USE	PLACE OF INTENDED OR ACTUAL USE	NAME OF SYSTEM	TYPE OF SYSTEM	TYPE OF PROJECT	TYPE OF IRR.	IRRIGATED ACREAGE	POTENTIAL IRR. UNDER PRESENT FACILITIES	COUNTY CODE	BASIN CODE
[illegible]	G	13[illegible]203CCC	I	S	13[illegible]AC							Be	4/6
					13[illegible]CB								
					13[illegible]CI								
					13[illegible]DI								
					13[illegible]AI								
					13[illegible]								
					13[illegible]								
[illegible]		SUPPLEMENTAL	To		MTA 2-644A							Be	4/6

7	8	9	10	11	12	13	14	15	16		17	18	19	20	21	22	23
	(COMPLETE ON WELLS ONLY)					USE INFORMATION					IRRIGATION INFORMATION			ACREAGES			
[illegible]MED [illegible].M.	WELL TYPE	LIFT TYPE	TOTAL DEPTH	STATIC WATER LEVEL	COMPLETION DATE	USE STATUS	TYPE OF USE	PLACE OF USE	FIELD CHECKED YES	NO	NAME OF SYSTEM	TYPE OF SYSTEM	TYPE OF IRR.	IRRIGATED ACREAGE	POTENTIAL IRR. UNDER PRESENT FACILITIES	COUNTY CODE	BASIN CODE

USE STATUS	TYPE OF USE			TYPE OF SYSTEM	TYPE OF PROJECT	TYPE OF IRRIGATION
I In Use	I Irrigation	C Commercial	F Fish	C Canal	P Private	R1 Regular Adequate
B Beneficially Used	S Stock	T Flood Control	W Wildlife	S Sprinkler	S State	R2 Regular Inadequate
V Valid—Not In Use	O Domestic	P Power	A Pollution Abatement	D Dike	F Federal	F Flood
A Abandoned	U Municipal	R Recreation	X Misc.	X Other	C Ditch Company	
M Invalid	M Mining	N Navigation			D Irrigation District	
N No Land Description					X Other	
X Info. Incomplete						

PLAT NO. ...... TWP. ...... RGE. ......
PLAT NO. ...... TWP. ...... RGE. ......

INFORMATION FROM: Mr. Martinez / Field Survey



Remarks: X Spring Or Now Known As

Pollution Information

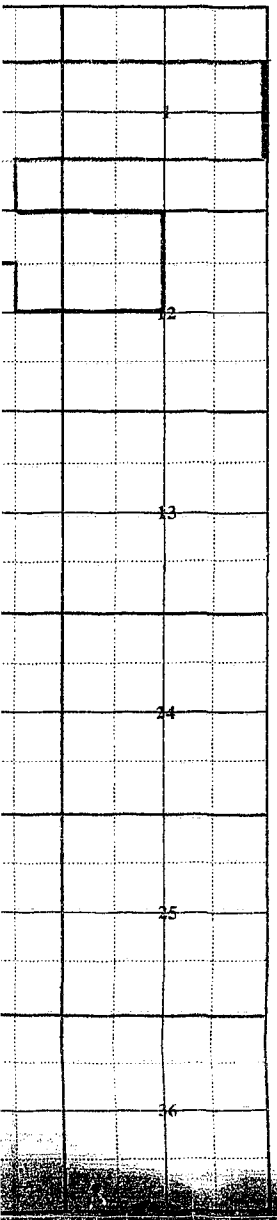

Remarks: [illegible] Creek Now known As [illegible] Cr

Pollution Information

COUNTY BEAVERHEAD
PLAT NO 167 TWP 13S RGE 2W

WATER RESOURCES INVENTORY SURVEY
Form No. WRI-1

LEGAL LAND OWNER HERRY HOENSTINE & VIL PETERSEN ADDRESS
OPERATOR ADDRESS

SURFACE WATER

A	B	C	D	E	F	G	H	I	J	K	
WATER RIGHT INFORMATION					WATER SUPPLY INFORMATION		DIVERSION INFORMATION		USE INFORMATI		
TYPE OF WATER RIGHT	APP. NO DECREE NO	NAME OF APPROPRIATOR	DATE OF PRIORITY	MULTI-USER	SOURCE OF WATER	AMOUNT RECORDED OR CLAIMED	TYPE OF DIVERSION	POINT OF DIVERSION	USE STATUS	TYPE OF USE	PLACE OF OR ACTU
A	WR59-387	EDWARD G. PARKER	6-3-1911	1	WFK MADISON R				V		
A	WR59-388	LEO J. KAFERLY	6-3-1911	1	WFK MADISON R				V		
A	WR2-111A	THOMAS A METZEL	5-22-1901	6	WFK MADISON R				V		
A	WR2-137	THOMAS A METZEL	7-29-1902	6	WFK MADISON R				V		
A	WR-73-22A	CHARLES C. ROBINETT	8-2-1962	1	BASIN SPS				I	9	

GROUND WATER

1	2	3	4	5			6	7	8	9	10	11	12	13	14	
WATER RIGHT INFORMATION				WATER SUPPLY INFORMATION					(COMPLETE ON WELLS ONLY)					USE INF		
TYPE OF WATER RIGHT	FILE NUMBER	NAME OF APPROPRIATOR	FILE DATE	SOURCE OF WATER			LOCATION OF WATER SOURCE	CLAIMED G.P.M.	WELL TYPE	LIFT TYPE	TOTAL DEPTH	STATIC WATER LEVEL	COMPLETION DATE	USE STATUS	TYPE OF USE	PLACE
				WELL	SPRING	OTHER										

TYPE OF WATER RIGHT	AMOUNT RECORDED OR CLAIMED	WELL TYPE	LIFT TYPE	TYPE OF DIVERSION	USE STATUS	TYPE OF U
A Appropriation D Decree U Use X Other	MI Miner's Inches I Inches AF Acre Feet CFS Cu. Ft. Per Sec. GPM Gallons Per Minute A All X Other	D Dug R Driven B Bored L Drilled	F Flowing P Pumped	G Gravity P Pump	I In Use B Beneficially Used V Valid—Not In Use A Abandoned M Invalid N No Land Description X Info. Incomplete	I Irrigation S Stock O Domestic U Muni M Wi

ALSO IN: PLAT NO.____ TWP.____ RGE.____ PLAT NO.____ TWP.____ RGE.____ PLAT NO.____ TWP.____ RGE.____ PLAT NO.____ TWP.____ RGE.____ PLAT NO.____ TWP.____ PLAT NO.____

Y SURVEY

J	K
USE INFORMATI	
USE STATUS	TYPE OF USE	PLACE OF OR ACTU
V	
V	
V	
V	
V	
1	9

12	13	14
)	USE INF	
LETION ATE	USE STATUS	TYPE OF USE	PLACE

TYPE OF U

WATER RESOURCES INVENTORY SURVEY
Form No. WRI-1

DATE CHECKED 8 Aug 72
BY SHARK

TERSEN ADDRESS
ADDRESS

G	H	I	J	K	L	M	N	O	P	Q	R	S	T
N	DIVERSION INFORMATION		USE INFORMATION			IRRIGATION INFORMATION				ACREAGES			
OUNT ORDED LAIMED	TYPE OF DIVERSION	POINT OF DIVERSION	USE STATUS	TYPE OF USE	PLACE OF INTENDED OR ACTUAL USE	NAME OF SYSTEM	TYPE OF SYSTEM	TYPE OF PROJECT	TYPE OF IRR	IRRIGATED ACREAGE	POTENTIAL IRR. UNDER PRESENT FACILITIES	COUNTY CODE	BASIN CODE
			V									BE	4A
			V									BE	4A
			V									BE	4A
			V									BE	4A
			1	9								BE	4A

7	8	9	10	11	12	13	14	15	16	17	18	19	20	21	22	23
	(COMPLETE ON WELLS ONLY)					USE INFORMATION				IRRIGATION INFORMATION			ACREAGES			
INED P.M.	WELL TYPE	LIFT TYPE	TOTAL DEPTH	STATIC WATER LEVEL	COMPLETION DATE	USE STATUS	TYPE OF USE	PLACE OF USE	FIELD CHECKED YES	FIELD CHECKED NO	NAME OF SYSTEM	TYPE OF SYSTEM	TYPE OF IRR.	IRRIGATED ACREAGE	POTENTIAL IRR. UNDER PRESENT FACILITIES	COUNTY CODE	BASIN CODE

USE STATUS	TYPE OF USE			TYPE OF SYSTEM	TYPE OF PROJECT	TYPE OF IRRIGATION
I In Use	I Irrigation	C Commercial	F Fish	C Canal	P Private	R1 Regular Adequate
B Beneficially Used	S Stock	T Flood Control	W Wildlife	S Sprinkler	S State	R2 Regular Inadequate
V Valid—Not In Use	O Domestic	P Power	A Pollution Abatement	D Dike	F Federal	F Flood
A Abandoned	U Municipal	R Recreation	X Misc	X Other	C Ditch Company	
M Invalid	M Mining	N Navigation			D Irrigation District	
N No Land Description					X Other	
X Info. Incomplete						

PLAT NO. ..... TWP. ..... RGE. .....
PLAT NO. ..... TWP. ..... RGE. .....

INFORMATION FROM: FIELD SURVEY



Remarks: X I Could Locate

Pollution Information

Numbers:

I Could Locate

Information



Remarks: * I Could Locate Only One Of The Sps

Pollution Information

COUNTY BEAVERHEAD

PLAT NO. 167 TWP. 13S RGE. 2W

WATER RESOURCES INVENTORY SURVEY
Form No. WRI-1

LEGAL LAND OWNER STATE OF MONTANA ADDRESS

OPERATOR LESSEE - FRED W., CHAS. C. & CHAS. G. STIBAL ADDRESS MONIDA, MONT

SURFACE WATER

A	B	C	D	E	F	G	H	I	J	K	L
WATER RIGHT INFORMATION					WATER SUPPLY INFORMATION		DIVERSION INFORMATION		USE INFORMATI		
TYPE OF WATER RIGHT	APP. NO DECREE NO	NAME OF APPROPRIATOR	DATE OF PRIORITY	MULTI-USE?	SOURCE OF WATER	AMOUNT RECORDED OR CLAIMED	TYPE OF DIVERSION	POINT OF DIVERSION	USE STATUS	TYPE OF USE	PLACE OF OR ACTU
A	MT42-11A	THOMAS A. NETZEL		6	WFK MADISON R				V		
A	MT42-137	THOMAS A. NETZEL		6	WFK MADISON R				V		

GROUND WATER

1	2	3	4	5			6	7	8	9	10	11	12	13	14
WATER RIGHT INFORMATION				WATER SUPPLY INFORMATION					(COMPLETE ON WELLS ONLY)					USE IN	
				SOURCE OF WATER											
TYPE OF WATER RIGHT	FILE NUMBER	NAME OF APPROPRIATOR	FILE DATE	WELL	SPRING	OTHER	LOCATION OF WATER SOURCE	CLAIMED G.P.M.	WELL TYPE	LIFT TYPE	TOTAL DEPTH	STATIC WATER LEVEL	COMPLETION DATE	USE STATUS	TYPE OF USE	PLAC

TYPE OF WATER RIGHT	AMOUNT RECORDED OR CLAIMED	WELL TYPE	LIFT TYPE	TYPE OF DIVERSION	USE STATUS	TYPE OF
A Appropriation D Decree U Use X Other	MI Miner's Inches I Inches AF Acre Feet CFS Cu. Ft. Per Sec. GPM Gallons Per Minute A All X Other	D Dug R Driven B Bored L Drilled	F Flowing P Pumped	G Gravity P Pump	I In Use B Beneficially Used V Valid—Not In Use A Abandoned M Invalid N No Land Description X Info. Incomplete	I Irrigation S Stock O

ALSO IN: PLAT NO. TWP. RGE.
PLAT NO. TWP. RGE.

PLAT NO. TWP. RGE.
PLAT NO. TWP. RGE.

TORY SURVEY
-1

MONIDA, MONT

ETIBAL

WATER RESOURCES INVENTORY SURVEY
Form No. WRI-1

DATE CHECKED 8 Aug 72
BY SHAGA

ADDRESS
ADDRESS MONIDA, MONT

J	K	L	H	I	J	K	L	M	N	O	P	Q	R	S	T
ON	USE INFORMATI		DIVERSION INFORMATION		USE INFORMATION			IRRIGATION INFORMATION				ACREAGES			
ON	USE STATUS	TYPE OF USE	PLACE OF OR ACTU	TYPE OF DIVERSION	POINT OF DIVERSION	USE STATUS	TYPE OF USE	PLACE OF INTENDED OR ACTUAL USE	NAME OF SYSTEM	TYPE OF SYSTEM	TYPE OF PROJECT	TYPE OF IRR	IRRIGATED ACREAGE	POTENTIAL IRR. UNDER PRESENT FACILITIES	COUNTY CODE	BASIN CODE
	V					V									RE	4A
	V					V									RE	4A

12	13	14	8	9	10	11	12	13	14	15	16		17	18	19	20	21	22	23
ONLY)	USE IN		(COMPLETE ON WELLS ONLY)					USE INFORMATION					IRRIGATION INFORMATION			ACREAGES			
COMPLETION DATE	USE STATUS	TYPE OF USE	PLACE	WELL TYPE	LIFT TYPE	TOTAL DEPTH	STATIC WATER LEVEL	COMPLETION DATE	USE STATUS	TYPE OF USE	PLACE OF USE	FIELD CHECKED YES	FIELD CHECKED NO	NAME OF SYSTEM	TYPE OF SYSTEM	TYPE OF IRR.	IRRIGATED ACREAGE	POTENTIAL IRR. UNDER PRESENT FACILITIES	COUNTY CODE	BASIN CODE

USE STATUS	TYPE OF USE			TYPE OF SYSTEM	TYPE OF PROJECT	TYPE OF IRRIGATION
I In Use	I Irrigation	C Commercial	F Fish	C Canal	P Private	R1 Regular Adequate
B Beneficially Used	S Stock	T Flood Control	W Wildlife	S Sprinkler	S State	R2 Regular Inadequate
V Valid—Not In Use	O Domestic	P Power	A Pollution Abatement	D Dike	F Federal	F Flood
A Abandoned	U Municipal	R Recreation	X Misc.	X Other	C Ditch Company	
M Invalid	M Mining	N Navigation			D Irrigation District	
N No Land Description					X Other	
X Info. Incomplete						

PLAT NO. ..... TWP ..... RGE .....
PLAT NO. ..... TWP. ..... RGE .....

INFORMATION FROM: FIELD SURVEY

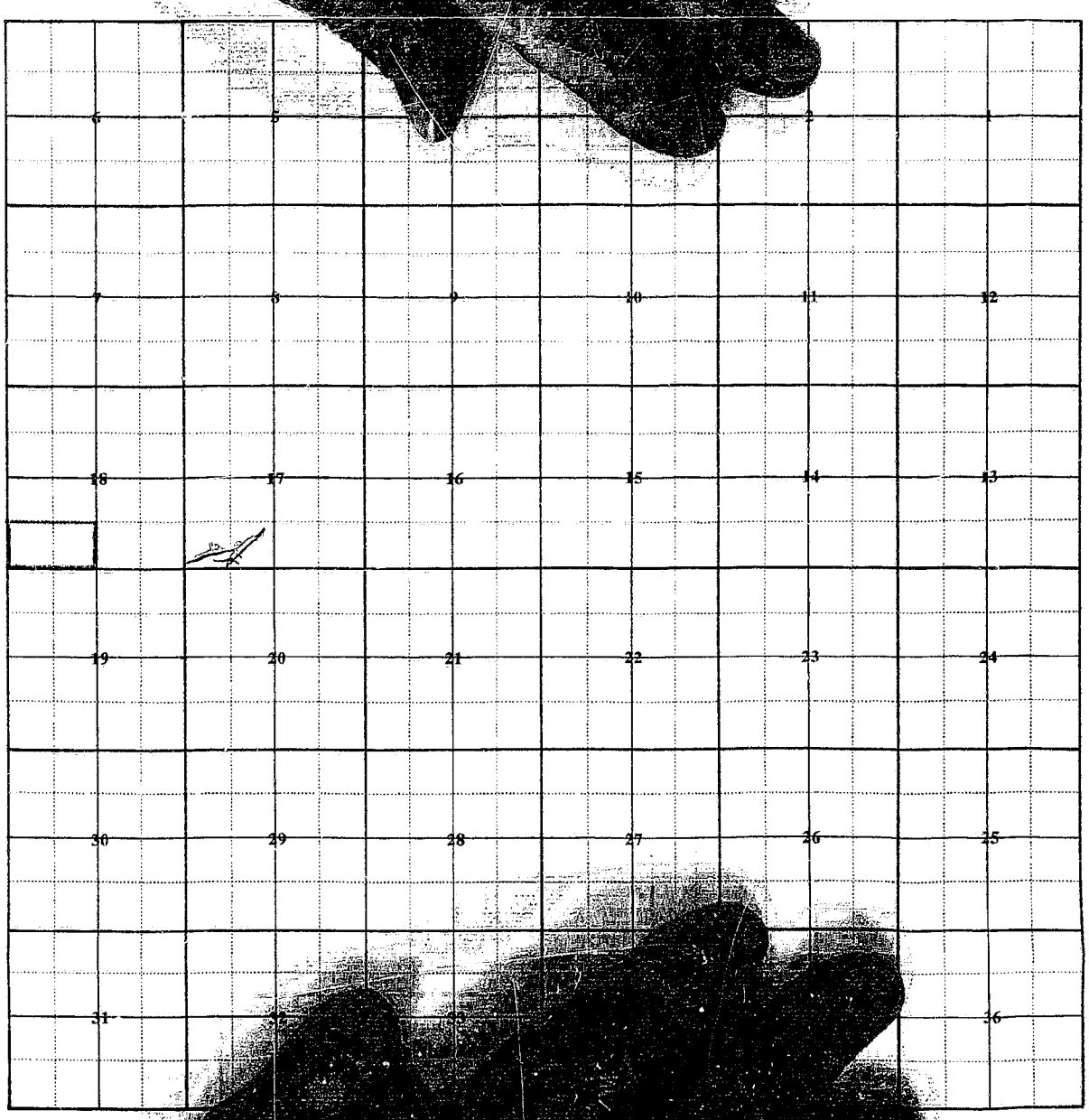

Photo Numbers:

COU
PLA

SURFACE WATER

GROUND WATER

COUNTY BEAVERHEAD

PLAT NO. 157 TWP 13S RGE 2W

WATER RESOURCES INVENTORY SURVEY
Form No. WRI-1

LEGAL LAND OWNER STATE OF MONTANA ADDRESS

OPERATOR LESSEE - JAMES E. ANDERSON ADDRESS DELL, MONTANA

SURFACE WATER

A	B	C	D	E	F	G	H	I	J	K	
WATER RIGHT INFORMATION					WATER SUPPLY INFORMATION		DIVERSION INFORMATION		USE INFO		
TYPE OF WATER RIGHT	APP NO DECREE NO	NAME OF APPROPRIATOR	DATE OF PRIORITY	MULTI-USER	SOURCE OF WATER	AMOUNT RECORDED OR CLAIMED	TYPE OF DIVERSION	POINT OF DIVERSION	USE STATUS	TYPE OF USE	P
A	WA2-111A	THOMAS A. METZEL		C	WFK MADISON R				V		
A	WA-2-137	THOMAS A METZEL		C	WFK MADISON R				V		

GROUND WATER

1	2	3	4	5			6	7	8	9	10	11	12	13	14
WATER RIGHT INFORMATION				WATER SUPPLY INFORMATION					(COMPLETE ON WELLS ONLY)						
TYPE OF WATER RIGHT	FILE NUMBER	NAME OF APPROPRIATOR	FILE DATE	SOURCE OF WATER			LOCATION OF WATER SOURCE	CLAIMED G.P.M.	WELL TYPE	LIFT TYPE	TOTAL DEPTH	STATIC WATER LEVEL	COMPLETION DATE	USE STATUS	TYPE OF USE
				WELL	SPRING	OTHER									

TYPE OF WATER RIGHT	AMOUNT RECORDED OR CLAIMED	WELL TYPE	LIFT TYPE	TYPE OF DIVERSION	USE STATUS
A Appropriation D Decree U Use X Other	MI Miner's Inches I Inches AF Acre Feet CFS Cu. Ft. Per Sec. GPM Gallons Per Minute A All X Other	D Dug R Driven B Bored L Drilled	F Flowing P Pumped	G Gravity P Pump	I In Use B Beneficially U V Valid - Not A Abandoned M Invalid N No Land X Info

ALSO IN: PLAT NO. TWP RGE PLAT NO. TWP RGE

PLAT NO. TWP RGE PLAT NO. TWP RGE

WATER RESOURCES INVENTORY SURVEY
Form No. WRI-1

DATE CHECKED 8 Aug 72
BY SHARK

ADDRESS
ADDRESS DELL, MONTANA

G	H	I	J	K	L	M	N	O	P	Q	R	S	T
TION	DIVERSION INFORMATION		USE INFORMATION			IRRIGATION INFORMATION				ACREAGES			
AMOUNT RECORDED OR CLAIMED	TYPE OF DIVERSION	POINT OF DIVERSION	USE STATUS	TYPE OF USE	PLACE OF INTENDED OR ACTUAL USE	NAME OF SYSTEM	TYPE OF SYSTEM	TYPE OF PROJECT	TYPE OF IRR.	IRRIGATED ACREAGE	POTENTIAL IRR. UNDER PRESENT FACILITIES	COUNTY CODE	BASIN CODE
			V									DE	41A
			V									DE	41A

7	8	9	10	11	12	13	14	15	16		17	18	19	20	21	22	23
	(COMPLETE ON WELLS ONLY)					USE INFORMATION					IRRIGATION INFORMATION			ACREAGES			
CLAIMED G.P.M.	WELL TYPE	LIFT TYPE	TOTAL DEPTH	STATIC WATER LEVEL	COMPLETION DATE	USE STATUS	TYPE OF USE	PLACE OF USE	FIELD CHECKED YES	FIELD CHECKED NO	NAME OF SYSTEM	TYPE OF SYSTEM	TYPE OF IRR.	IRRIGATED ACREAGE	POTENTIAL IRR. UNDER PRESENT FACILITIES	COUNTY CODE	BASIN CODE

USE STATUS	TYPE OF USE			TYPE OF SYSTEM	TYPE OF PROJECT	TYPE OF IRRIGATION
I In Use B Beneficially Used V Valid—Not In Use A Abandoned M Invalid N No Land Description X Info. Incomplete	I Irrigation S Stock O Domestic U Municipal M Mining	C Commercial T Flood Control P Power R Recreation N Navigation	F Fish W Wildlife A Pollution Abatement X Misc.	C Canal S Sprinkler D Dike X Other	P Private S State F Federal C Ditch Company D Irrigation District	R1 Regular Adequate R2 Regular Inadequate F Flood

PLAT NO. ____ TWP ____ RGE ____
PLAT NO. ____ TWP ____ RGE ____

INFORMATION FROM: Field Survey

COUNTY BEAVERHEAD

PLAT NO. 157 TWP. 13S RGE. 2W

WATER RESOURCES INVENTORY SURVEY
Form No. WRI-1

LEGAL LAND OWNER HOLTON BROS. ADDRESS

OPERATOR JAMES ANDERSON ADDRESS DILL MONT.

SURFACE WATER

A	B	C	D	E	F	G	H	I	J	K	L
WATER RIGHT INFORMATION					WATER SUPPLY INFORMATION		DIVERSION INFORMATION		USE INFORMATI		RMAT
TYPE OF WATER RIGHT	APP. NO DECREE NO	NAME OF APPROPRIATOR	DATE OF PRIORITY	MULTI-USER	SOURCE OF WATER	AMOUNT RECORDED OR CLAIMED	TYPE OF DIVERSION	POINT OF DIVERSION	USE STATUS	TYPE OF USE	PLACE OF OR ACTU
A	MT4-2-114	THOMAS A. METZEL		C	WFK MADISON R				V		
A	MT4-2-137	THOMAS A METZEL		C	WFK MADISON R				V		

GROUND WATER

1	2	3	4	5			6	7	8	9	10	11	12	13	14	
WATER RIGHT INFORMATION				WATER SUPPLY INFORMATION					(COMPLETE ON WELLS ONLY)					USE IN		TION
TYPE OF WATER RIGHT	FILE NUMBER	NAME OF APPROPRIATOR	FILE DATE	SOURCE OF WATER			LOCATION OF WATER SOURCE	CLAIMED G.P.M.	WELL TYPE	LIFT TYPE	TOTAL DEPTH	STATIC WATER LEVEL	COMPLETION DATE	USE STATUS	TYPE OF USE	PLAC
				WELL	SPRING	OTHER										

TYPE OF WATER RIGHT	AMOUNT RECORDED OR CLAIMED	WELL TYPE	LIFT TYPE	TYPE OF DIVERSION	USE STATUS	TYPE OF	TYPE OF DIVERSI
A Appropriation D Decree U Use X Other	MI Miner's Inches I Inches AF Acre Feet CFS Cu. Ft. Per Sec. GPM Gallons Per Minute A All X Other	D Dug R Driven B Bored L Drilled	F Flowing P Pumped	G Gravity P Pump	I In Use B Beneficially Used V Valid—Not In Use A Abandoned M Invalid N No Land Descripti X Info. Incomplete		Gravit Pump

ALSO IN: PLAT NO. ____ TWP ____ RGE ____ PLAT NO. ____ TWP ____ RGE ____

PLAT NO. ____ TWP ____ RGE ____ PLAT NO. ____ TWP ____ RGE ____

URVEY

Dell Mint

J K

USE INFORMATI

USE STATUS	TYPE OF USE	PLACE OF OR ACTU
✓		
✓		

WATER RESOURCES INVENTORY SURVEY
Form No. WRI-1

DATE CHECKED 5 Aug 72
BY SHARK

ADDRESS
ADDRESS Dell Mint

G	H	I	J	K	L	M	N	O	P	Q	R	S	T
RMATION	DIVERSION INFORMATION		USE INFORMATION			IRRIGATION INFORMATION				ACREAGES			
AMOUNT RECORDED OR CLAIMED	TYPE OF DIVERSION	POINT OF DIVERSION	USE STATUS	TYPE OF USE	PLACE OF INTENDED OR ACTUAL USE	NAME OF SYSTEM	TYPE OF SYSTEM	TYPE OF PROJECT	TYPE OF IRR.	IRRIGATED ACREAGE	POTENTIAL IRR. UNDER PRESENT FACILITIES	COUNTY CODE	BASIN CODE
			✓									BE	41F
			✓									BE	41F

13 14 7 8 9 10 11 12 13 14 15 16 17 18 19 20 21 22 23

USE IN			TION	(COMPLETE ON WELLS ONLY)					USE INFORMATION					IRRIGATION INFORMATION			ACREAGES			
USE STATUS	TYPE OF USE	PLAC	CLAIMED G.P.M.	WELL TYPE	LIFT TYPE	TOTAL DEPTH	STATIC WATER LEVEL	COMPLETION DATE	USE STATUS	TYPE OF USE	PLACE OF USE	FIELD CHECKED YES	FIELD CHECKED NO	NAME OF SYSTEM	TYPE OF SYSTEM	TYPE OF IRR.	IRRIGATED ACREAGE	POTENTIAL IRR. UNDER PRESENT FACILITIES	COUNTY CODE	BASIN CODE

TYPE OF DIVERSION	USE STATUS	TYPE OF USE	TYPE OF SYSTEM	TYPE OF PROJECT	TYPE OF IRRIGATION
Gravity Pump	I In Use B Beneficially Used V Valid—Not In Use A Abandoned M Invalid N No Land Description X Info. Incomplete	I Irrigation S Stock O Domestic U Municipal M Mining C Commercial T Flood Control P Power R Recreation N Navigation F Fish W Wildlife A Pollution Abatement X Misc.	C Canal S Sprinkler D Dike X Other	P Private S State F Federal C Ditch Company D Irrigation District X Other	R1 Regular Adequate R2 Regular Inadequate F Flood

TYPE OF

Consumptive Pati

E
E

PLAT NO. TWP. RGE
PLAT NO. TWP RGE

INFORMATION FROM: Mr. Hubbard (Staudenmeyer's Hired Man)
Field Survey

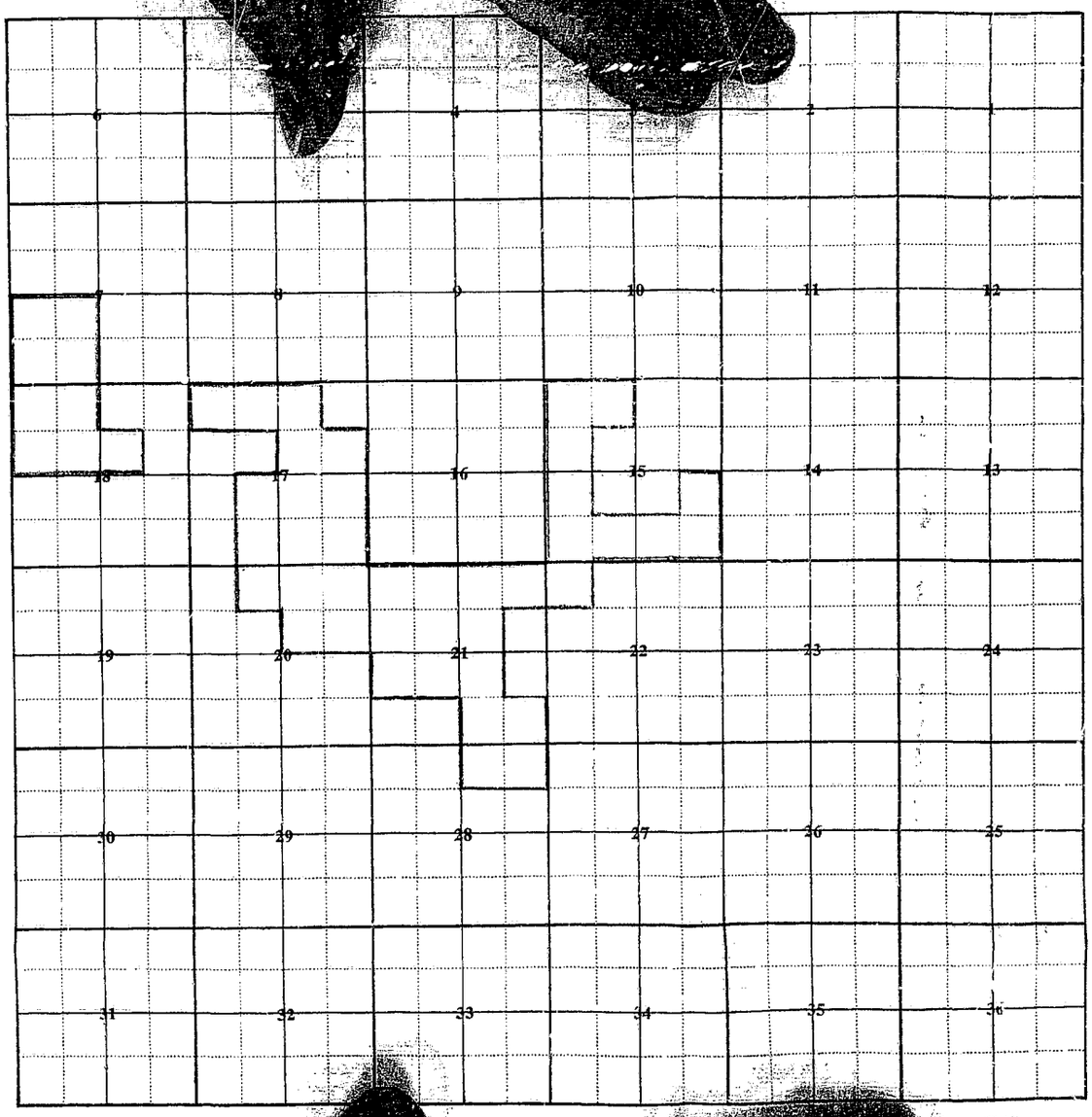

Photo Numbers:

Remarks:

Pollut

COUNTY _____

PLAT NO. _____ TWP. _____ RGE. _____

WATER RESOURCES INVENTORY SURVEY
Form No. WRI-1

LEGAL LAND OWNER _____ ADDRESS _____

OPERATOR _____ ADDRESS _____

SURFACE WATER

A	B	C	D	E	F	G	H	I	J	K
WATER RIGHT INFORMATION					WATER SUPPLY INFORMATION		DIVERSION INFORMATION		USE INFORMAT	
TYPE OF WATER RIGHT	APP. NO DECREE NO	NAME OF APPROPRIATOR	DATE OF PRIORITY	MULTI-USER	SOURCE OF WATER	AMOUNT RECORDED OR CLAIMED	TYPE OF DIVERSION	POINT OF DIVERSION	USE STATUS	TYPE OF USE	PLACE OF OR ACT
* * A	[illegible]	[illegible]	[illegible]	[illegible]	[illegible]	[illegible]			V		
* A	[illegible]	[illegible]	[illegible]	-	[illegible]	[illegible]			V		
* A	[illegible]	[illegible]	[illegible]	[illegible]	[illegible]	[illegible]	[illegible]	[illegible]	I	W	[illegible]
A	[illegible]	[illegible]	[illegible]	[illegible]	[illegible]	[illegible]			V		
* * A	[illegible]	[illegible]	1-31-1904	[illegible]	[illegible]	[illegible]			V		
* * A	[illegible]	[illegible]	[illegible]	[illegible]	[illegible]	[illegible]			V		
* * A	[illegible]	[illegible]	8-1-1908	[illegible]	G. W. Fk. Machun R.	[illegible]			V		

GROUND WATER

1	2	3	4	5			6	7	8	9	10	11	12	13	14
WATER RIGHT INFORMATION				WATER SUPPLY INFORMATION					(COMPLETE ON WELLS ONLY)					USE IN	
TYPE OF WATER RIGHT	FILE NUMBER	NAME OF APPROPRIATOR	FILE DATE	SOURCE OF WATER			LOCATION OF WATER SOURCE	CLAIMED G.P.M.	WELL TYPE	LIFT TYPE	TOTAL DEPTH	STATIC WATER LEVEL	COMPLETION DATE	USE STATUS	TYPE OF USE	PLAC
				WELL	SPRING	OTHER									

TYPE OF WATER RIGHT	AMOUNT RECORDED OR CLAIMED	WELL TYPE	LIFT TYPE	TYPE OF DIVERSION	USE STATUS		TYPE OF
A Appropriation D Decree U Use X Other	MI Miner's Inches I Inches AF Acre Feet CFS Cu. Ft. Per Sec. GPM Gallons Per Minute A All X Other	D Dug R Driven B Bored L Drill	F Flowing P Pumped	G Gravity P Pump	I In Use B Beneficially Used V Valid—Not In Use A Abandoned M Invalid N No [illegible] X Other	I Irrigation S Stock [illegible]stic [illegible]al	C Commercial T Flood Contr P Power R Recreation N Navigation

ALSO IN: PLAT NO. _____ TWP. _____ RGE. _____

PLAT NO. _____ TWP. _____ RGE. _____

Remarks:

Pollut

URCES INVENTORY SURVEY
Form No. WRI-1

DATE CHECKED
BY

ADDRESS
ADDRESS

H	I	J	K	L	M	N	O	P	Q	R	S	T
DIVERSION INFORMATION		USE INFORMATION			IRRIGATION INFORMATION				ACREAGES			
TYPE OF DIVERSION	POINT OF DIVERSION	USE STATUS	TYPE OF USE	PLACE OF INTENDED OR ACTUAL USE	NAME OF SYSTEM	TYPE OF SYSTEM	TYPE OF PROJECT	TYPE OF IRR	IRRIGATED ACREAGE	POTENTIAL IRR. UNDER PRESENT FACILITIES	COUNTY CODE	BASIN CODE
		V									BE	41A
		V									BE	41A
		I	W								BE	41A
		V									BE	41A
		V									BE	41A
		V									BE	41A
		V									BE	41A
		V									BE	41A

8	9	10	11	12	13	14	15	16		17	18	19	20	21	22	23
(COMPLETE ON WELLS ONLY)					USE INFORMATION					IRRIGATION INFORMATION			ACREAGES			
WELL TYPE	LIFT TYPE	TOTAL DEPTH	STATIC WATER LEVEL	COMPLETION DATE	USE STATUS	TYPE OF USE	PLACE OF USE	FIELD CHECKED YES	FIELD CHECKED NO	NAME OF SYSTEM	TYPE OF SYSTEM	TYPE OF IRR.	IRRIGATED ACREAGE	POTENTIAL IRR. UNDER PRESENT FACILITIES	COUNTY CODE	BASIN CODE

USE STATUS	TYPE OF USE			TYPE OF SYSTEM	TYPE OF PROJECT	TYPE OF IRRIGATION
n Use eneficially Used alid—Not In Use bandoned nvalid o Land Description nfo. Incomplete	I Irrigation S Stock O Domestic U Municipal M Mining	C Commercial T Flood Control P Power R Recreation N Navigation	F Fish W Wildlife A Pollution Abatement X Misc.	C Canal S Sprinkler D Dike X Other	P Private S State F Federal C Ditch Company D Irrigation District X Other	R1 Regular Adequate R2 Regular Inadequate F Flood

AT NO. TWP. RGE
AT NO. TWP. RGE

INFORMATION FROM:



Photo Numbers:

Remarks: [illegible]
[illegible] I [illegible] [illegible]
[illegible] [illegible] LAKE.

** I DO NOT FEEL THAT THE WATER RIGHT CAN BE LEGITIMIZED AT THIS TIME BECAUSE OF THE FACT THAT THERE IS NO MAN MADE STRUCTURE CONVEYING THE WATER TO THE LAKE. BUT I DO BELIEVE IT IS IMPORTANT TO NOTE THAT ANY WATER THAT REACHES THE LAKE IS USED FOR WILDLIFE BY SIMPLY CREATING THE WET LAND TYPE HABITAT THAT IS NEEDED FOR THE RESIDENT WATER FOWL.

Pollution Information