WATER RESOURCES INVENTOR
Form No. WRI-T

COUNTY Bonneville
PLAT NO. 152 TWP. [illegible] RGE.
LEGAL LAND OWNER Joseph H. Buck % Lee Martinell ADDRESS
OPERATOR Lee Martinell ADDRESS

SURFACE WATER

A	B	C	D	E	F	G	H	I
WATER RIGHT INFORMATION					WATER SUPPLY INFORMATION		DIVERSION INFORMATION	
TYPE OF WATER RIGHT	APP. NO. DECREE NO.	NAME OF APPROPRIATOR	DATE OF PRIORITY	MULTI-USER	SOURCE OF WATER	AMOUNT RECORDED OR CLAIMED	TYPE OF DIVERSION	POINT OF DIVERSION
* [illegible]	[illegible]	Walter Triebles	4-16-1908	1	Spring Cr	100 I	G	T5S R2W S2 CBC
* A	DCR 6A-5XA	Henry F. Page	11-24-1911	1	Spring Cr	5CFS		Supplemen

GROUND WATER

1	2	3	4	5			6	7	8	9	10	11
WATER RIGHT INFORMATION				WATER SUPPLY INFORMATION					(COMPLETE ON WELLS O			
TYPE OF WATER RIGHT	FILE NUMBER	NAME OF APPROPRIATOR	FILE DATE	SOURCE OF WATER			LOCATION OF WATER SOURCE	CLAIMED G.P.M.	WELL TYPE	LIFT TYPE	TOTAL DEPTH	STATIC WATER LEVEL
				WELL	SPRING	OTHER						

TYPE OF WATER RIGHT	AMOUNT RECORDED OR CLAIMED	WELL TYPE	LIFT TYPE	TYPE OF DIVERSION	USE STAT
A Appropriation D Decree U Use X Other	MI Miner's Inches I Inches AF Acre Feet CFS Cu. Ft. Per Sec. GPM Gallons Per Minute A All X Other	D Dug R Driven B Bored L Drilled	F Flowing P Pumped	G Gravity P Pump	I In Use B Bene V Vari A A M IN

ALSO IN: PLAT NO. ____ TWP ____ RGE ____ PLAT NO. ____ TWP ____ RGE ____
PLAT NO. ____ TWP ____ RGE ____ PLAT NO. ____ TWP ____ RGE ____

ESOURCES INVENTORY SURVEY
Form No. WRI-1

DATE CHECKED 26 JULY 72
BY J W SHARKEY

ADDRESS DELL. MONT.
ADDRESS SAME

I	J	K	L	M	N	O	P	Q	R	S	T
SION INFORMATION	USE INFORMATION			IRRIGATION INFORMATION				ACREAGES			
POINT OF DIVERSION	USE STATUS	TYPE OF USE	PLACE OF INTENDED OR ACTUAL USE	NAME OF SYSTEM	TYPE OF SYSTEM	TYPE OF PROJECT	TYPE OF IRR.	IRRIGATED ACREAGE	POTENTIAL IRR. UNDER PRESENT FACILITIES	COUNTY CODE	BASIN CODE
13S02W02CBC	T	S	13S02W01A3							BE	41A
			13S02W01B3								
			13S02W01C1								
			13S02W01D1								
			13S02W02A1								
			13S02W02B2								
			13S02W02B3								
SUPPLEMENTAL		TO	MTA 2-244A							BE	41A

10	11	12	13	14	15	16		17	18	19	20	21	22	23
PLETE ON WELLS ONLY)			USE INFORMATION			FIELD CHECKED		IRRIGATION INFORMATION			ACREAGES			
TOTAL DEPTH	STATIC WATER LEVEL	COMPLETION DATE	USE STATUS	TYPE OF USE	PLACE OF USE	YES	NO	NAME OF SYSTEM	TYPE OF SYSTEM	TYPE OF IRR.	IRRIGATED ACREAGE	POTENTIAL IRR. UNDER PRESENT FACILITIES	COUNTY CODE	BASIN CODE

STATUS	TYPE OF USE			TYPE OF SYSTEM	TYPE OF PROJECT	TYPE OF IRRIGATION
lly Used Not In Use ned Description complete	I Irrigation S Stock O Domestic U Municipal M Mining	C Commercial T Flood Control P Power R Recreation N Navigation	F Fish W Wildlife A Pollution Abatement X Misc.	C Canal S Sprinkler D Dike X Other	P Private S State F Federal C Ditch Company D Irrigation District X Other	R1 Regular Adequate R2 Regular Inadequate F Flood

TWP RGE
TWP RGE

INFORMATION FROM: MR. MARTINEL / FIELD SURVEY



Remarks: * SPRING CR NOW

Pollution Information

BASIN CODE

BASIN CODE

Remarks: ~~&~~ SPRING CR NOW KNOWN AS SNOWSHOE CR.

12

13

24

25

36

Pollution Information

WATER RESOURCES INVENTORY
Form No. WRI-1

COUNTY BEAVERHEAD
PLAT NO. 157 TWP. 13S RGE. 2W

LEGAL LAND OWNER HERRY HOENSTINE & W.L. PETERSEN ADDRESS
OPERATOR ADDRESS

SURFACE WATER

A	B	C	D	E	F	G	H	I
WATER RIGHT INFORMATION					WATER SUPPLY INFORMATION		DIVERSION INFORMATION	
TYPE OF WATER RIGHT	APP. NO. DECREE NO.	NAME OF APPROPRIATOR	DATE OF PRIORITY	MULTI-USER	SOURCE OF WATER	AMOUNT RECORDED OR CLAIMED	TYPE OF DIVERSION	POINT OF DIVERSION
A	WR59-387	EDWARD G. PARKER	6-3-1911	1	WFK MADISON R			
A	WR59-388	LEO J. KAFERLY	6-3-1911	1	WFK MADISON R			
A	MTA2-111A	THOMAS A METZEL	5-22-1901	6	WFK MADISON R			
A	MTA2-137	THOMAS A. METZEL	7-29-1902	6	WFK MADISON R			
A	WR-73-22A	CHARLES C. ROBINETT	8-2-1973	1	BASIN SPS			

GROUND WATER

1	2	3	4	5			6	7	8	9	10	11
WATER RIGHT INFORMATION				WATER SUPPLY INFORMATION					(COMPLETE ON WELLS O			
TYPE OF WATER RIGHT	FILE NUMBER	NAME OF APPROPRIATOR	FILE DATE	SOURCE OF WATER			LOCATION OF WATER SOURCE	CLAIMED G.P.M.	WELL TYPE	LIFT TYPE	TOTAL DEPTH	STATIC WATER LEVEL
				WELL	SPRING	OTHER						

TYPE OF WATER RIGHT	AMOUNT RECORDED OR CLAIMED	WE TYPE	LIFT TYPE	TYPE OF DIVERSION	US
A Appropriation D Decree U Use X Other	MI Miner's Inches I Inches AF Acre Feet CFS Cu. Ft. Per Sec. GPM Gallons Per Minute A All X Other	D Dug R Driven B Bored L Drilled	F Flowing P Pumped	G Gravity P Pump	

ALSO IN: PLAT NO. TWP.

URCES INVENTOR
Form No. WRI-1

ADDRESS
ADDRESS

N INFORMATION
OINT OF DIVERSION

URCES INVENTORY SURVEY
Form No. WRI-1

DATE CHECKED 8 Aug 72
BY SHARK

ADDRESS
ADDRESS

1	J	K	L	M	N	O	P	Q	R	S	T
N INFORMATION	USE INFORMATION			IRRIGATION INFORMATION				ACREAGES			
OINT OF DIVERSION	USE STATUS	TYPE OF USE	PLACE OF INTENDED OR ACTUAL USE	NAME OF SYSTEM	TYPE OF SYSTEM	TYPE OF PROJECT	TYPE OF IRR	IRRIGATED ACREAGE	POTENTIAL IRR. UNDER PRESENT FACILITIES	COUNTY CODE	BASIN CODE
	V									BE	41A
	V									BE	41A
	V									BE	41A
	V									BE	41A
	I	9								BE	41A

10	11	10	11	12	13	14	15	16		17	18	19	20	21	22	23
ETE ON WELLS O		ETE ON WELLS ONLY)			USE INFORMATION					IRRIGATION INFORMATION			ACREAGES			
TOTAL DEPTH	STATIC WATER LEVEL	TOTAL DEPTH	STATIC WATER LEVEL	COMPLETION DATE	USE STATUS	TYPE OF USE	PLACE OF USE	FIELD CHECKED YES	FIELD CHECKED NO	NAME OF SYSTEM	TYPE OF SYSTEM	TYPE OF IRR.	IRRIGATED ACREAGE	POTENTIAL IRR. UNDER PRESENT FACILITIES	COUNTY CODE	BASIN CODE

ATUS	TYPE OF USE			TYPE OF SYSTEM	TYPE OF PROJECT	TYPE OF IRRIGATION
Used In Use d Description mplete	I Irrigation S Stock O Domestic U Municipal M Mining	C Commercial T Flood Control P Power R Recreation N Navigation	F Fish W Wildlife A Pollution Abatement X Misc.	C Canal S Sprinkler D Dike X Other	P Private S State F Federal C Ditch Company D Irrigation District X Other	R1 Regular Adequate R2 Regular Inadequate F Flood

TWP RGE
TWP RGE

INFORMATION FROM: FIELD SURVEY



Remarks: * I C

Pollution Inform

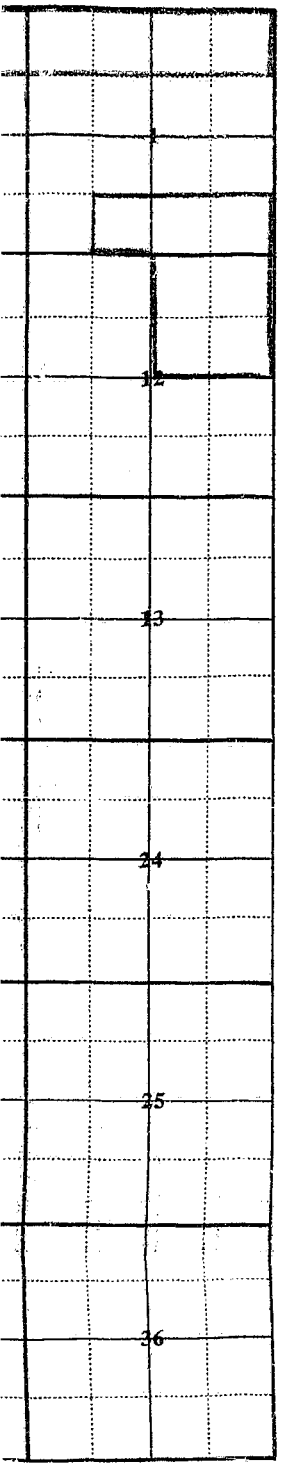

Remarks: * I Could Locate Only One Of The Sps

Pollution Information

COUNTY BEAVERHEAD

PLAT NO. 157 TWP 13 S RGE 2 W

WATER RESOURCES INVE

Form No. W

LEGAL LAND OWNER STATE OF MONTANA ADDRESS

OPERATOR LESSEE - FRED L. CHAS. C. & CHAS. G. STIBAL ADDRESS

SURFACE WATER

A	B	C	D	E	F	G	H	I
WATER RIGHT INFORMATION					WATER SUPPLY INFORMATION		DIVERSION INFORMAT	
TYPE OF WATER RIGHT	APP. NO. DECREE NO.	NAME OF APPROPRIATOR	DATE OF PRIORITY	MULTI-USER	SOURCE OF WATER	AMOUNT RECORDED OR CLAIMED	TYPE OF DIVERSION	POINT OF DIVER
A	MT42-MA	THOMAS A. METZEL		6	WFK MADISON R			
A	MT42-137	THOMAS A. METZEL		6	WFK MADISON R			

GROUND WATER

1	2	3	4	5			6	7	8	9	10	11
WATER RIGHT INFORMATION				WATER SUPPLY INFORMATION					COMPLETE ON WEL			
TYPE OF WATER RIGHT	FILE NUMBER	NAME OF APPROPRIATOR	FILE DATE	SOURCE OF WATER			LOCATION OF WATER SOURCE	CLAIMED G.P.M.	WELL TYPE	LIFT TYPE	TOTAL DEPTH	STAT WATE LEVE
				WELL	SPRING	OTHER						

TYPE OF WATER RIGHT	AMOUNT RECORDED OR CLAIMED	WELL TYPE	LIFT TYPE	TYPE OF DIVERSION	USE STATUS
A Appropriation D Decree U Use X Other	MI Miner's Inches I Inches AF Acre Feet CFS Cu. Ft. Per Sec. GPM Gallons Per Minute A All X Other	D Dug R Driven B Bored L Drilled	F Flowing P Pumped	G Gravity P Pump	I In Use B Beneficially Used V Valid—Not In Use A Abandoned M Invalid N No Land Description X Info. Incomplete

ALSO IN: PLAT NO. TWP RGE PLAT NO. TWP RGE	PLAT NO. TWP RGE PLAT NO. TWP RGE	PLAT NO. PLAT NO.

R RESOURCES INVEN
Form No. WRI

ADDRESS
ADDRESS
1

ERSION INFORMATIO

POINT OF DIVERSI

9 10

OMPLETE ON WELL

LIFT TYPE	TOTAL DEPTH	STATIC WATER LEVEL

SE STATUS

e
ficially Used
Not In Use
idoned
id
and Description
Incomplete

SOURCES INVENTORY SURVEY
Form No. WRI-1

DATE CHECKED 8 Aug 72
BY Shark

ADDRESS
ADDRESS Alonzo, Mont

I	J	K	L	M	N	O	P	Q	R	S	T
ION INFORMATION	USE INFORMATION			IRRIGATION INFORMATION				ACREAGES			
POINT OF DIVERSION	USE STATUS	TYPE OF USE	PLACE OF INTENDED OR ACTUAL USE	NAME OF SYSTEM	TYPE OF SYSTEM	TYPE OF PROJECT	TYPE OF IRR.	IRRIGATED ACREAGE	POTENTIAL IRR. UNDER PRESENT FACILITIES	COUNTY CODE	BASIN CODE
	V									BE	41A
	V									BE	41A

10	11	12	13	14	15	16		17	18	19	20	21	22	23
LETE ON WELLS ONLY)			USE INFORMATION			FIELD CHECKED		IRRIGATION INFORMATION			ACREAGES			
TOTAL DEPTH	STATIC WATER LEVEL	COMPLETION DATE	USE STATUS	TYPE OF USE	PLACE OF USE	YES.	NO	NAME OF SYSTEM	TYPE OF SYSTEM	TYPE OF IRR.	IRRIGATED ACREAGE	POTENTIAL IRR. UNDER PRESENT FACILITIES	COUNTY CODE	BASIN CODE

ATUS	TYPE OF USE			TYPE OF SYSTEM	TYPE OF PROJECT	TYPE OF IRRIGATION
y Used t In Use d Description mplete	I Irrigation S Stock O Domestic U Municipal M Mining	C Commercial T Flood Control P Power R Recreation N Navigation	F Fish W Wildlife A Pollution Abatement X Misc.	C Canal S Sprinkler D Dike X Other	P Private S State F Federal C Ditch Company D Irrigation District X Other	R1 Regular Adequate R2 Regular Inadequate F Flood

TWP RGE
TWP RGE

INFORMATION FROM: Field Survey

S	T
COUNTY CODE	BASIN CODE
BE	41A
BE	41A

22	23
COUNTY CODE	BASIN CODE

TYPE OF
RIGATION

Regular
Adequate
Regular
Inadequate
lood



Photo Numbers:

COUNTY BEAVERHEAD

PLAT NO. 157 TWP 13S RGE. 2W

WATER RESOURCES INVE
Form No. W

LEGAL LAND OWNER STATE OF MONTANA ADDRESS

OPERATOR LESSEE — JAMES E. ANDERSON ADDRESS

SURFACE WATER

A	B	C	D	E	F	G	H	I
WATER RIGHT INFORMATION					WATER SUPPLY INFORMATION		DIVERSION INFORMAT	
TYPE OF WATER RIGHT	APP. NO. DECREE NO.	NAME OF APPROPRIATOR	DATE OF PRIORITY	MULTI-USER	SOURCE OF WATER	AMOUNT RECORDED OR CLAIMED	TYPE OF DIVERSION	POINT OF DIVER
A	MTA-2-111A	THOMAS A. METZEL		G	WFK MADISON R			
A	MTA-2-137	THOMAS A. METZEL		G	WFK MADISON R			

GROUND WATER

1	2	3	4	5			6	7	8	9	10	11
WATER RIGHT INFORMATION				WATER SUPPLY INFORMATION					(COMPLETE ON WELL			
TYPE OF WATER RIGHT	FILE NUMBER	NAME OF APPROPRIATOR	FILE DATE	SOURCE OF WATER			LOCATION OF WATER SOURCE	CLAIMED G.P.M.	WELL TYPE	LIFT TYPE	TOTAL DEPTH	STATI WATE LEVEL
				WELL	SPRING	OTHER						

TYPE OF WATER RIGHT	AMOUNT RECORDED OR CLAIMED	WELL TYPE	LIFT TYPE	TYPE OF DIVERSION
A Appropriation	MI Miner's Inches	D Dug	F Flowing	G Gravity
D Decree	I Inches	R Driven	P Pumped	P Pump
U Use	AF Acre Feet	B Bored		
X Other	CFS Cu. Ft. Per Sec.	L Drilled		
	GPM Gallons Per Minute			
	A All			
	X Other			

ALSO FILE PLAT NO.

DATE CHECKED 8 Aug 72

BY SHARK

RCES INVENTORY SURVEY

orm No. WRI-1

ADDRESS

ADDRESS DELL, MONTANA.

I	J	K	L	M	N	O	P	Q	R	S	T
INFORMATION	USE INFORMATION			IRRIGATION INFORMATION				ACREAGES			
NT OF DIVERSION	USE STATUS	TYPE OF USE	PLACE OF INTENDED OR ACTUAL USE	NAME OF SYSTEM	TYPE OF SYSTEM	TYPE OF PROJECT	TYPE OF IRR.	IRRIGATED ACREAGE	POTENTIAL IRR. UNDER PRESENT FACILITIES	COUNTY CODE	BASIN CODE
	V									DE	41A
	V									DE	41A

10	11	12	13	14	15	16		17	18	19	20	21	22	23
ETE ON WELLS ONLY)			USE INFORMATION					IRRIGATION INFORMATION			ACREAGES			
TOTAL DEPTH	STATIC WATER LEVEL	COMPLETION DATE	USE STATUS	TYPE OF USE	PLACE OF USE	FIELD CHECKED YES.	FIELD CHECKED NO	NAME OF SYSTEM	TYPE OF SYSTEM	TYPE OF IRR.	IRRIGATED ACREAGE	POTENTIAL IRR. UNDER PRESENT FACILITIES	COUNTY CODE	BASIN CODE

TATUS	TYPE OF USE			TYPE OF SYSTEM	TYPE OF PROJECT	TYPE OF IRRIGATION
y Used ot In Use ed Description omplete	I Irrigation S Stock O Domestic U Municipal M Mining	C Commercial T Flood Control P Power R Recreation N Navigation	F Fish W Wildlife A Pollution Abatement X Misc.	C Canal S Sprinkler D Drip X Other	P Private S State F Federal C Ditch Company I Irrigation District	R1 Regular Adequate R2 Regular Inadequate F Flood

TWP	RGE	INFORMATION



Photo Numbers: _____

COUNTY BEAVERHEAD

PLAT NO. 157 TWP 13S RGE. 2W

WATER RESOURCES INVENTORY
Form No. WRI-1

LEGAL LAND OWNER HOLTON BROS. ADDRESS

OPERATOR JAMES ANDERSON ADDRESS

SURFACE WATER

A	B	C	D	E	F	G	H	I
WATER RIGHT INFORMATION					WATER SUPPLY INFORMATION		DIVERSION INFORMATION	
TYPE OF WATER RIGHT	APP. NO. DECREE NO.	NAME OF APPROPRIATOR	DATE OF PRIORITY	MULTI-USER	SOURCE OF WATER	AMOUNT RECORDED OR CLAIMED	TYPE OF DIVERSION	POINT OF DIVERSION
A	MT4-2-111A	THOMAS A. METZEL		C	WFK MADISON R.			
A	MT4-2-137	THOMAS A. METZEL		C	WFK MADISON R.			

GROUND WATER

1	2	3	4	5			6	7	8	9	10	11
WATER RIGHT INFORMATION				WATER SUPPLY INFORMATION					(COMPLETE ON WELLS ONL			
TYPE OF WATER RIGHT	FILE NUMBER	NAME OF APPROPRIATOR	FILE DATE	SOURCE OF WATER			LOCATION OF WATER SOURCE	CLAIMED G.P.M.	WELL TYPE	LIFT TYPE	TOTAL DEPTH	STATIC WATER LEVEL
				WELL	SPRING	OTHER						

TYPE OF WATER RIGHT	AMOUNT RECORDED OR CLAIMED	WELL TYPE	LIFT TYPE	TYPE OF DIVERSION	USE STATUS
A Appropriation D Decree U Use X Other	MI Miner's Inches I Inches AF Acre Feet CFS Cu. Ft. Per Sec. GPM Gallons Per Minute A All X Other	D Dug R Driven B Bored L Drilled	F Flowing P Pumped	G Gravity P Pump	I In Use B Beneficially Used V Valid—Not In Use A Abandoned M Invalid N No Land Description

ALSO IN: PLAT NO. ___ TWP ___ RGE ___ PLAT NO. ___ TWP ___ RGE ___

PLAT NO. ___ TWP ___ RGE ___ PLAT NO. ___ TWP ___

DATE CHECKED 8 Aug 72

BY SHARK

ESOURCES INVENTORY SURVEY
Form No. WRI-1

ADDRESS

ADDRESS

ADDRESS DELL MANT.

I	J	K	L	M	N	O	P	Q	R	S	T
SION INFORMATION	USE INFORMATION			IRRIGATION INFORMATION				ACREAGES			
POINT OF DIVERSION	USE STATUS	TYPE OF USE	PLACE OF INTENDED OR ACTUAL USE	NAME OF SYSTEM	TYPE OF SYSTEM	TYPE OF PROJECT	TYPE OF IRR.	IRRIGATED ACREAGE	POTENTIAL IRR. UNDER PRESENT FACILITIES	COUNTY CODE	BASIN CODE
	✓									BE	41F
	✓									BE	41F

10	11	12	13	14	15	16		17	18	19	20	21	22	23
MPLETE ON WELLS ONLY)			USE INFORMATION					IRRIGATION INFORMATION			ACREAGES			
TOTAL DEPTH	STATIC WATER LEVEL	COMPLETION DATE	USE STATUS	TYPE OF USE	PLACE OF USE	FIELD CHECKED YES.	FIELD CHECKED NO	NAME OF SYSTEM	TYPE OF SYSTEM	TYPE OF IRR.	IRRIGATED ACREAGE	POTENTIAL IRR. UNDER PRESENT FACILITIES	COUNTY CODE	BASIN CODE

STATUS	TYPE OF USE			TYPE OF SYSTEM	TYPE OF PROJECT	TYPE OF IRRIGATION
ally Used Not In Use ned d Description incomplete	I Irrigation S Stock O Domestic U Municipal M Mining	C Commercial T Flood Control P Power R Recreation N Navigation	F Fish W Wildlife A Pollution Abatement X Misc.	C Canal S Sprinkler D Dike X Other	P Private S State F Federal C Ditch Company D Irrigation District X Other	R1 Regular Adequate R2 Regular Inadequate F Flood

TWP RGE

TWP RGE

INFORMATION FROM: Mr. HUBBARD (STAUDENMEYER'S HIRED MAN) & FIELD SURVEY

T

BASIN CODE
41F
41F

2 23

BASIN CODE

E OF
ATION

ular
lequate
ular
ndequate
d



Photo Numbers:

WATER RESOURCES INVENTOR
Form No. WRI-1

COUNTY [illegible]
PLAT NO. [illegible] TWP [illegible] RGE [illegible]
LEGAL LAND OWNER [illegible] ADDRESS [illegible]
OPERATOR [illegible] ADDRESS [illegible]

SURFACE WATER

A	B	C	D	E	F	G	H	I
WATER RIGHT INFORMATION					WATER SUPPLY INFORMATION		DIVERSION INFORMATION	
TYPE OF WATER RIGHT	APP. NO DECREE NO.	NAME OF APPROPRIATOR	DATE OF PRIORITY	MULTI-USER	SOURCE OF WATER	AMOUNT RECORDED OR CLAIMED	TYPE OF DIVERSION	POINT OF DIVERSION
** A	[illegible]	[illegible]	[illegible]	2	[illegible]	[illegible]		
** A	MTA 2-[illegible] B	MARTIN FRICKS	1-12-1912	2	W.B. or Murphy & Hen Crs	5CFS		
* A	[illegible] 13-34B	MARTIN FRICKS	10-5-1915	2	MURPHY CR	2CFS	G	[illegible]
A	MTA 2-85	THOMAS A. METZEL	10-[illegible]-1892	2	W. FK. MADISON R	600MI		
* * A	MTA 2-109A	THOMAS A. METZEL	1-31-1901	2	W. FK. MADISON R	800MI		
** A	MTA 2-110A	THOMAS A. METZEL	6-1-1901	6	W. FK. MADISON R	600MI		
** A	MTA 2-137	THOMAS A. METZEL	8-4-1902	6	W. FK MADISON R.	1600 CI		

GROUND WATER

1	2	3	4	5			6	7	8	9		11
WATER RIGHT INFORMATION				WATER SUPPLY INFORMATION					(COMPLETE ON WELLS O			
TYPE OF WATER RIGHT	FILE NUMBER	NAME OF APPROPRIATOR	FILE DATE	SOURCE OF WATER			LOCATION OF WATER SOURCE	CLAIMED G.P.M.	WELL TYPE	LIFT TYPE	TOTAL DEPTH	STATIC WATER LEVEL
				WELL	SPRING	OTHER						

TYPE OF WATER RIGHT	AMOUNT RECORDED OR CLAIMED	WELL TYPE	LIFT TYPE	TYP DIV
A Appropriation D Decree U Use X Other	MI Miner's Inches I Inches AF Acre Feet CFS Cu. Ft. Per Sec. GPM Gallons Per Minute A All X Other	D Dug R Driven B Bored [illegible] Drilled	F Flowing P Pump	

SOURCES INVENTORY SURVEY
Form No. WRI-1

DATE CHECKED 3 AUG 78
BY SHARR

ADDRESS LAKEVIEW, ALBERTA
ADDRESS SAME

I	J	K	L	M	N	O	P	Q	R	S	T
ON INFORMATION	USE INFORMATION			IRRIGATION INFORMATION				ACREAGES			
POINT OF DIVERSION	USE STATUS	TYPE OF USE	PLACE OF INTENDED OR ACTUAL USE	NAME OF SYSTEM	TYPE OF SYSTEM	TYPE OF PROJECT	TYPE OF IRR.	IRRIGATED ACREAGE	POTENTIAL IRR. UNDER PRESENT FACILITIES	COUNTY CODE	BASIN CODE
	V									BE	41A
	V									BE	41A
5024138CCB	I	W	1450 DAM							BE	41A
	V									BE	41A
	V									BE	41A
	V									BE	41A
	V									BE	41A

10	11	12	13	14	15	16		17	18	19	20	21	22	23
PLETE ON WELLS ONLY)			USE INFORMATION					IRRIGATION INFORMATION			ACREAGES			
TOTAL DEPTH	STATIC WATER LEVEL	COMPLETION DATE	USE STATUS	TYPE OF USE	PLACE OF USE	FIELD CHECKED YES	FIELD CHECKED NO	NAME OF SYSTEM	TYPE OF SYSTEM	TYPE OF IRR.	IRRIGATED ACREAGE	POTENTIAL IRR. UNDER PRESENT FACILITIES	COUNTY CODE	BASIN CODE

STATUS	TYPE OF USE			TYPE OF SYSTEM	TYPE OF PROJECT	TYPE OF IRRIGATION
lly Used Not In Use ned d Description complete	I Irrigation S Stock O Domestic U Municipal M Mining	C Commercial T Flood Control P Power R Recreation N Navigation	F Fish W Wildlife A Pollution Abatement X Misc.	C Canal S Sprinkler D Dike X Other	P Private S State F Federal C Ditch Company D Irrigation District X Other	R1 Regular Adequate R2 Regular Inadequate F Flood

TWP RGE
TWP RGE

INFORMATION FROM: RON FAGAL & FIELD SURVEY

S	T
CODE	BASIN CODE
E	41A
E	41A
E	41A
E	41A
E	41A
E	41A
E	41A
E	41A

22	23
COUNTY CODE	BASIN CODE

PE OF GATION

gular
dequate
gular
nadequate
ood



Photo Numbers:

Remarks: * According To Ron Parks Main Use Of Water Is To Create Wet Lands. I.P.U. For This Right Would Be Lower Red Rock Lake.

** I Do Not Feel That These Water Right Can Be Classified As In Use Because Of The Fact That There Is No Man Made Structure Conveying The Water To The Lake. But I Do Believe It Is Important To Note That Any Water That Reaches The Lake Is Used For Wildlife By Simply Creating The Wet Land Type Habitat That Is Needed For The Resident Water Fowl.

Pollution Information

SAFETY ▲ FILM KODAK +□

COUNTY Bear Lake

PLAT NO. 15A TWP. 16S RGE. 1W

WATER RESOURCES INVENTORY
Form No. WRI-1

LEGAL LAND OWNER USA Red Rock Lakes National Wildlife Refuge ADDRESS

OPERATOR Mgr - Eugene Stroops Asst Mgr - Ken Parke ADDRESS

	A	B	C	D	E	F	G	H	I
	WATER RIGHT INFORMATION					WATER SUPPLY INFORMATION		DIVERSION INFORMATION	
SURFACE WATER	TYPE OF WATER RIGHT	APP. NO. DECREE NO.	NAME OF APPROPRIATOR	DATE OF PRIORITY	MULTI-USER	SOURCE OF WATER	AMOUNT RECORDED OR CLAIMED	TYPE OF DIVERSION	POINT OF DIVERSION
*	A	ATP 2-129	Albertus Young	5-12-1902	2	Red Rock C R	250 I	G	1450 E 17 ADR
	A	WR 78-257B	Mamie Black	5-1-1900	1	Tepee Cr	320 I/S		
2	A	MTA 2-169A	John A. Ford	5-20-1899	1	Picnic Cr	12 CFS		

	1	2	3	4	5			6	7	8	9	10	11
	WATER RIGHT INFORMATION				WATER SUPPLY INFORMATION					(COMPLETE ON WELLS O			
GROUND WATER	TYPE OF WATER RIGHT	FILE NUMBER	NAME OF APPROPRIATOR	FILE DATE	SOURCE OF WATER			LOCATION OF WATER SOURCE	CLAIMED G.P.M.	WELL TYPE	LIFT TYPE	TOTAL DEPTH	STATIC WATER LEVEL
					WELL	SPRING	OTHER						

TYPE OF WATER RIGHT	AMOUNT RECORDED OR CLAIMED	WELL TYPE	LIFT TYPE	TYPE OF DIVERSION	USE STATUS	
A Appropriation D Decree U Use X Other	MI Miner's Inches I Inches AF Acre Feet CFS Cu. Ft. Per Sec. GPM Gallons Per Minute A All X Other	D Dug R Driven B Bored L Drilled	F Flowing P Pumped	G Gravity P Pump	I In Use B Beneficially Used V Valid—Not In Use A Abandoned M Invalid N No Land Description X Info. Incomplete	I S O U M

ALSO IN: PLAT NO. ____ TWP ____ RGE ____ PLAT NO. ____ TWP ____ RGE ____ PLAT NO. ____ TWP ____ RGE ____ PLAT NO. ____ TWP ____ RGE ____

KODAK +□ SAFETY ▲ FILM

RESOURCES INVENTOR
Form No. WRI-1

UGE ADDRESS
ADDRESS
I

RSION INFORMATION

POINT OF DIVERSION

14S01E17ADB

10 11

MPLETE ON WELLS O

FT PE	TOTAL DEPTH	STATIC WATER LEVEL

: STATUS

ially Used	I
Not In Use	S
oned	O
	U
nd Description	M
ncomplete	

RESOURCES INVENTORY SURVEY
Form No. WRI-1

DATE CHECKED 9 Aug 70
BY SHARK

UGE ADDRESS LAKEVIEW, MONTANA
ADDRESS
ADDRESS SAME

I	J	K	L	M	N	O	P	Q	R	S	T
SION INFORMATION	USE INFORMATION			IRRIGATION INFORMATION				ACREAGES			
POINT OF DIVERSION	USE STATUS	TYPE OF USE	PLACE OF INTENDED OR ACTUAL USE	NAME OF SYSTEM	TYPE OF SYSTEM	TYPE OF PROJECT	TYPE OF IRR.	IRRIGATED ACREAGE	POTENTIAL IRR. UNDER PRESENT FACILITIES	COUNTY CODE	BASIN CODE
14S01E17ADB	I	W	13S01W33A							UE	41A
			13S01W33B								
			13S01W34DCC								
			13S01W34CB								
			13S01W34CAC								
			13S01W34CB								
			13S01W34CB								
			13S01W35CBB								
			13S01W35DCC								
			13S01W36CBB								
	V									BE	41A
										BE	41A

9	10	11	12	13	14	15	16		17	18	19	20	21	22	23
MPLETE ON WELLS ONLY)				USE INFORMATION					IRRIGATION INFORMATION			ACREAGES			
	TOTAL DEPTH	STATIC WATER LEVEL	COMPLETION DATE	USE STATUS	TYPE OF USE	PLACE OF USE	FIELD CHECKED YES.	NO	NAME OF SYSTEM	TYPE OF SYSTEM	TYPE OF IRR.	IRRIGATED ACREAGE	POTENTIAL IRR. UNDER PRESENT FACILITIES	COUNTY CODE	BASIN CODE

STATUS	TYPE OF USE			TYPE OF SYSTEM	TYPE OF PROJECT	TYPE OF IRRIGATION
ly Used	I Irrigation	C Commercial	F Fish	C Canal	P Private	R1 Regular Adequate
ot In Use	S Stock	T Flood Control	W Wildlife	S Sprinkler	S State	R2 Regular Inadequate
ed	O Domestic	P Power	A Pollution Abatement	D Dike	F Federal	F Flood
	U Municipal	R Recreation	X Misc.	X Other	C Ditch Company	
Description	M Mining	N Navigation			D Irrigation District	
omplete					X Other	

TWP RGE
TWP RGE

INFORMATION FROM: Ron Pedre (Asst. Mgr.), Mr. Hornbaker (Mgr.), Mr. Fitz Stadenmeyer) & Field Survey

	S	T
...RR. ...NT	COUNTY CODE	BASIN CODE
	BE	41A
	BE	41A
	BE	41A

	22	23
...R. ...NT	COUNTY CODE	BASIN CODE

...TYPE OF ...RRIGATION

...Regular Adequate
...Regular Inadequate
...Flood



Photo Numbers:

Remarks: *MTA 2-169 IS THE W.R. ON PINTAIL DITCH. PINTAIL DITCH WAS BUILT AFTER 1965. BUCK LATERAL COMES OFF OF PINTAIL & USES SAME W.R. WR 73-341B & 342A SHOULD NOT BE IN THIS TWP. RIGHT SHOULD READ RGES 1 & 2 EAST.

NOTE: THE 1ST PART OF PINTAIL DITCH UP TO BUCK LATERAL THEN INCLUDING BUCK LATERAL IS THE DITCH MENTIONED IN CASE #54

Pollution Information

158

(1) FIELD SURVEY AND MR. HUBBARD (HIRED MAN FOR STAUDENMEYER) IS NOT GOOD ENOUGH FOR INFORMATION FROM, ON U.S.A. RED ROCK LAKES NATIONAL WILDLIFE REFUGE FIELD FORM. WHAT DOES HE KNOW ABOUT THE REFUGE? I'M QUITE SURE THEY DONT TELL HIM WHAT'S GOING ON THERE. ✓

(2) YOU SHOULD NOTE IN REMARKS. THAT PINTAIL DITCH IS NEW SINCE THE PHOTOS WERE TAKEN. AND WHY IT WAS BUILT AND WHAT IT IS BEING USED FOR. ✓ AND WHERE IT GETS ITS WATER.

(3) ALSO BUCK LATERAL. WHERE DOES IT GET ITS WATER? WHAT IS ITS USE? TIE A W.R. TO THESE DITCHES. ✓

(4) YOU SHOW BUCK LATERAL AS AN OLD DITCH NOT USED IN SEC 32. YOU SHOULD NOTE THE POINT WHERE IT IS NO LONGER USED & OLD DITCH BEYOND THAT POINT. ✓

(5) DECREE 954 - DITCH IN SEC 36 ✓ DID YOU CHECK IT OUT? - IS IT PINTAIL? OR THE T.O.D.?

158

(6) YOU SHOULD SHOW THIS DITCH DECREE ON REFUGE FIELD FORM # D-954

(7) YOU HAVENT GOT THE T.O.P. SEC. 36 WHERE IT REALLY IS. IT GOES ON EAST OF WHERE YOU START IT TOO.

(8) WHY DO YOU HAVE ALL THE ARROW HEADS IN THE DITCHES PINTAIL DITCH & BOCK LATERAL? THE DITCHES ARE CONTINUOUS ARNT THEY ~~THE DITCH SEEMS TO RUN INTO DAMEO TOWS~~

(9) YOU PUT YOUR REMARKS ON THE BACK OF THE PHOTO. PUT IT ON THE FIELD FORM.

(10) IF THE REFUGE IS USING WATER IN THIS TOWNSHIP, & YOU SAY ON THE BACK OF THE PHOTO THAT THEY ARE, THEN WHAT W.R. PICNIC CR.? IS THEIR WATER FROM SOME OTHER SOURCE? I'M SURE IT IS FROM ONE OR MORE RED ROCK CREEK, PICNIC CR. AND ELK CREEK & ELK SPRINGS.

(158)

(11) I THINK YOU WILL FIND THE REFUGE USING WATER IN THIS AREA FROM THEIR HANSON'S DIVERSION AND ALSO FROM THEIR HARLEQUIN DIVERSION OFF RED ROCK RIVER.
YOU HAVE TO CORRELATE ALL YOUR INFORMATION BETWEEN TOWNSHIPS.

(12) HOW ABOUT F/W USE ON THESE DITCHES IN THE REFUGE? IF NO IRRIGATION. TIE A WR TO THESE DITCHES

(13) ~~DO YOU GET THE FEELING THIS IS "AN ON THE JOB TRAINING COURSE FOR THE FIELD CREW BY CORRESPONDENCE?~~

(14) ABOUT THREE FINGERS IN A WATER GLASS WOULD REALLY GO GOOD ABOUT NOW, WOULDN'T IT? AMEN.

(15) DON'T YOU THINK THAT MTA2-12 WOULD FIT THE HANSON DIVERSION? YES

(16) IF YOU WILL FOLLOW YOUR T.O.D. DOWN FROM SW NW NE SEC 16, INTO SE SE SEC 17, INTO AND ACROSS E½ SEC 20, ACROSS E½ NE¼ SEC 29, ACROSS SW¼ SEC 28 AND INTO NW¼ SEC 33 THEN READ

158

~~LOT 16~~ WATER RIGHT WR73-257B
I AM SURE YOU WILL FIND IT FITS
ALL THE WAY. GO OVER IT
WITH RON PAPIKI.

(17) TAKE MTA 2-110 OFF
STAUDENMEYER FIELD FORM, IT WAS
VOIDED BY CORRECTION NOTICE WR73-257B

(18) CHECK YOUR PHOTO NUMBERS
FOR MATCHING. TOM WAS IN LOVE
AT THAT TIME.

(19) TAKE MTA 2-110 OFF THE PHOTO
AS A P.O.D., IT IS VOID.
PUT WR73-257B IN ITS PLACE
ON THE PHOTO

(20) WHAT W.R. WILL YOU PUT ON
THE DITCH SE SEC-17 & INTO NENW
SEC-20? WOULD YOU USE THE N.L.D.
OR A USE RIGHT. I'd Consider The
N.L.D., but Check it out First.

(21) YOU PROBIBLY SHOULD TAKE THIS
FOLDER & #157 BACK & GO OVER
THE WILDLIFE REFUGE WITH RON PAPIKI
TO CORRELATE ALL THE INFORMATION
ON ALL THE W.R.'S & DIVERSIONS
IN THE PLAT SHE OF CT, #172 & 173.

X

158

22 DAM NESW SEC-18? WASHED OUT? PUTITIN & SHOW IT WASHED OUT ON THE PHOTO. ✓

23 T.O.D.'S SEC. 20 & 29 ? ✓

24 MAKE SURE THAT THE REFUGE PEOPLE KNOW THAT IS THEIR DITCH, THE ONE YOU SHOW AS A T.O.D. FROM TEPEE CREEK IN SEC 16 THROUGH SEC.'S 17 - 20 - 29 - 28 & INTO 33. THE MAY NOT KNOW ITS THEIRS AND NOT USING IT FOR THAT REASON. ITS A CINCH THAT STAUDENMEYER ISN'T GETTING ANY GOOD OUT OF HIS BECAUSE THE WATER RUNS THAT WAY ANY WAY. ✓

25 DAM NENE SESE NO DAM SEC-17 ? ✓

26 SPRING SEC 30? ✓

27 DITCH SESW SEC. 28 ? X

28 IT LOOKS LIKE THE T.O.D. FROM TEPEE CR. WAS ALSO INTENDED TO FILL SORA POND. ARE YOU SURE ITS NOT USED? THE DITCH DOESN'T LOOK LIKE IT RUNS WATER. ✓ X

DOWN

WATER RESOURCES INVENTO
Form No. WRI-1

COUNTY Renville
PLAT NO. 158 TWP 13S RGE 1W
PHONE 683-2993
LEGAL LAND OWNER L. G. Staudenmeyer ADDRESS D
OPERATOR Same ADDRESS

SURFACE WATER

A	B	C	D	E	F	G	H	I
WATER RIGHT INFORMATION					WATER SUPPLY INFORMATION		DIVERSION INFORMATION	
TYPE OF WATER RIGHT	APP. NO. DECREE NO.	NAME OF APPROPRIATOR	DATE OF PRIORITY	MULTI-USER	SOURCE OF WATER	AMOUNT RECORDED OR CLAIMED	TYPE OF DIVERSION	POINT OF DIVERSION
A	~~APP~~ 2-129	Albertus Young	5-12-1902	2	Red Rock Cr	2501		
A	APP 2-348	John B. King	6-27-1896	1	Tenee Cr	2001	G	13S01W17009

GROUND WATER

1	2	3	4	5			6	7	8	9	10	11
WATER RIGHT INFORMATION				WATER SUPPLY INFORMATION					(COMPLETE ON WELLS			
TYPE OF WATER RIGHT	FILE NUMBER	NAME OF APPROPRIATOR	FILE DATE	SOURCE OF WATER			LOCATION OF WATER SOURCE	CLAIMED G.P.M.	WELL TYPE	LIFT TYPE	TOTAL DEPTH	STATIC WATER LEVEL
				WELL	SPRING	OTHER						

TYPE OF WATER RIGHT	AMOUNT RECORDED OR CLAIMED	WELL TYPE	LIFT TYPE	TYPE OF DIVERSION	USE STATUS
A Appropriation D Decree U Use X Other	MI Miner's Inches I Inches AF Acre Feet CFS Cu. Ft. Per Sec. GPM Gallons Per Minute A All X Other	D Dug R Driven B Bored L Drilled	F Flowing P Pumped	G Gravity P Pump	I In Use B Beneficially Used V Valid—Not In Use A Abandoned M Invalid N No Land X Other

ALSO IN: PLAT NO. ____ TWP ____ RGE ____
PLAT NO. ____ TWP ____ RGE ____
PLAT NO. ____ TWP ____ RGE ____
PLAT NO. ____ TWP ____ RGE ____

OURCES INVENTO
Form No. WRI-1
ADDRESS D
ADDRESS
I
ON INFORMATION
OINT OF DIVERSION
30W17DDA

SOURCES INVENTORY SURVEY
Form No. WRI-1

DATE CHECKED 9 Aug 72
BY SHARK

ADDRESS Dillon, Montana
ADDRESS
ADDRESS

I	J	K	L	M	N	O	P	Q	R	S	T
ON INFORMATION	USE INFORMATION			IRRIGATION INFORMATION				ACREAGES			
POINT OF DIVERSION	USE STATUS	TYPE OF USE	PLACE OF INTENDED OR ACTUAL USE	NAME OF SYSTEM	TYPE OF SYSTEM	TYPE OF PROJECT	TYPE OF IRR.	IRRIGATED ACREAGE	POTENTIAL IRR. UNDER PRESENT FACILITIES	COUNTY CODE	BASIN CODE
	V									BE	4/A
30W17DDA	I	S	13S0W173 13S0W201							BE	4/A

10	11	12	13	14	15	16		17	18	19	20	21	22	23
LETE ON WELLS			USE INFORMATION					IRRIGATION INFORMATION			ACREAGES			
TOTAL DEPTH	STATIC WATER LEVEL	COMPLETION DATE	USE STATUS	TYPE OF USE	PLACE OF USE	FIELD CHECKED YES	FIELD CHECKED NO	NAME OF SYSTEM	TYPE OF SYSTEM	TYPE OF IRR.	IRRIGATED ACREAGE	POTENTIAL IRR. UNDER PRESENT FACILITIES	COUNTY CODE	BASIN CODE

STATUS	TYPE OF USE			TYPE OF SYSTEM	TYPE OF PROJECT	TYPE OF IRRIGATION
lly Used Not In Use ned Description complete	I Irrigation S Stock O Domestic U Municipal M Mining	C Commercial T Flood Control P Power R Recreation N Navigation	F Fish W Wildlife A Pollution Abatement X Misc.	C Canal S Sprinkler D Dike X Other	P Private S State F Federal C Ditch Company D Irrigation District X Other	R1 Regular Adequate R2 Regular Inadequate F Flood

TATUS
Used
ot In Use
d

TWP RGE
TWP RGE

INFORMATION FROM: Hubbard (Hired Man) & Field

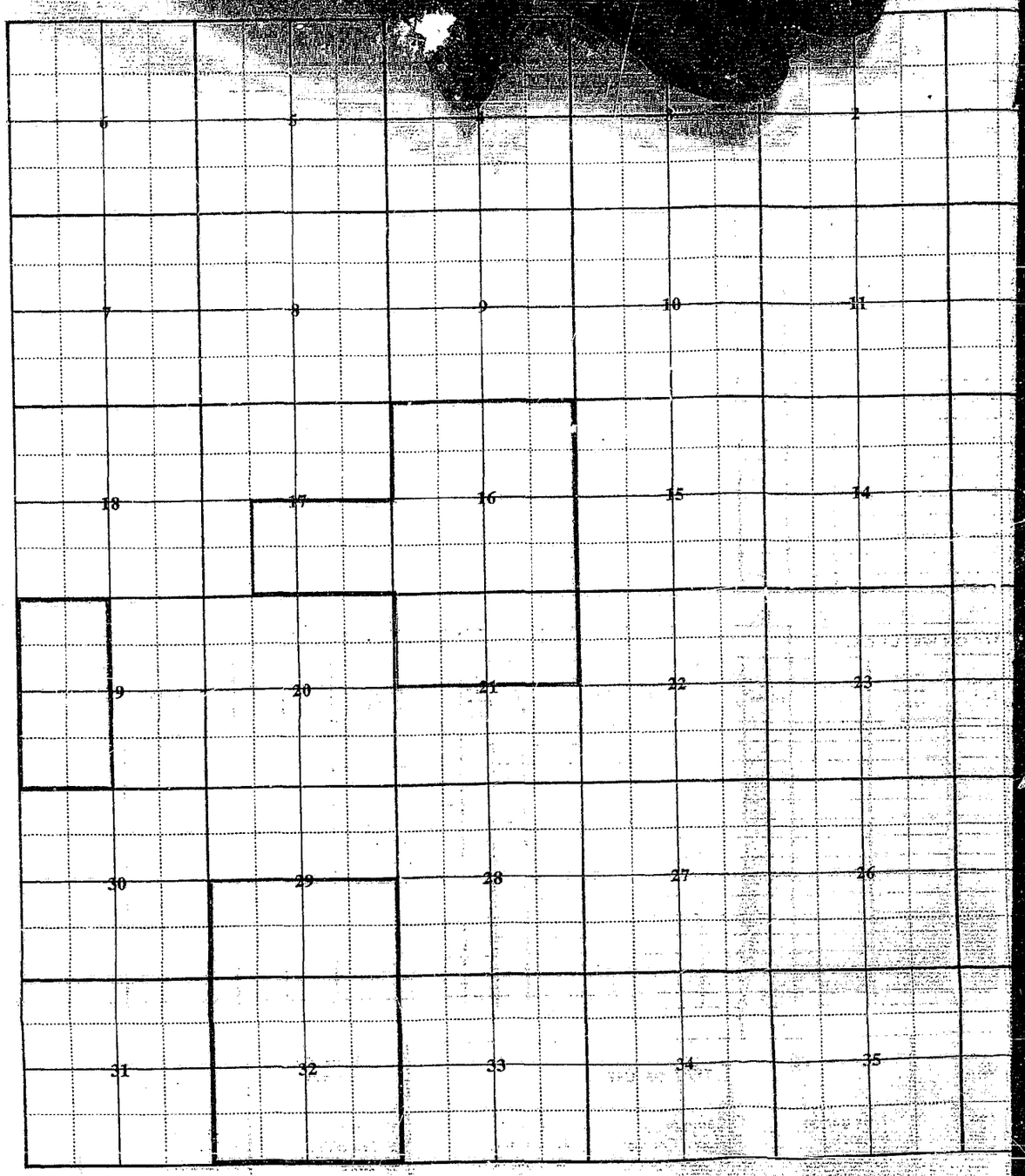

Photo Numbers:

1

12

13

24

25

36

Remarks: TRIED A COUPLE OF TIMES TO REACH STAUDENMEYER BUT WAS NEVER ABLE TO.

Pollution Information

COUNTY BEAVERHEAD

PLAT NO. 158 TWP. 13 S RGE. 1 W

WATER RESOURCES INVENTOR
Form No. WRI-1

LEGAL LAND OWNER L. G. STAUDENMEYER ADDRESS

OPERATOR SAME ADDRESS

SURFACE WATER

A	B	C	D	E	F	G	H	I
WATER RIGHT INFORMATION					WATER SUPPLY INFORMATION		DIVERSION INFORMATION	
TYPE OF WATER RIGHT	APP. NO. DECREE NO.	NAME OF APPROPRIATOR	DATE OF PRIORITY	MULTI-USER	SOURCE OF WATER	AMOUNT RECORDED OR CLAIMED	TYPE OF DIVERSION	POINT OF DIVERSION
A	~~MTA 2-129~~	ALBERTUS YOUNG		2	RED ROCK CR.			
UNDED	87	73-2578						
~~A~~	~~MTA 2-110~~	~~MANTE BUCK~~			~~TEPEE CR~~			
[redacted]					[redacted]			

GROUND WATER

1	2	3	4	5			6	7	8	9	10	11
WATER RIGHT INFORMATION				WATER SUPPLY INFORMATION					(COMPLETE ON WELLS O			
TYPE OF WATER RIGHT	FILE NUMBER	NAME OF APPROPRIATOR	FILE DATE	SOURCE OF WATER			LOCATION OF WATER SOURCE	CLAIMED G.P.M.	WELL TYPE	LIFT TYPE	TOTAL DEPTH	STATIC WATER LEVEL
				WELL	SPRING	OTHER						

TYPE OF WATER RIGHT	AMOUNT RECORDED OR CLAIMED	WELL TYPE	LIFT TYPE	TYPE OF DIVERSION
A Appropriation D Decree U Use X Other	MI Miner's Inches I Inches AF Acre Feet CFS Cu. Ft. Per Sec. GPM Gallons Per Minute A All X Other	D Dug R Driven B Bored L Drilled	F Flowing P Pumped	G Gravity P Pump

ALSO IN: PLAT NO. TWP. RGE.

PLAT NO. TWP.

URCES INVENTOR
orm No. WRI-1
ADDRESS
ADDRESS
1
INFORMATION
NT OF DIVERSION

10 11
TE ON WELLS O
TOTAL DEPTH | STATIC WATER LEVEL

SOURCES INVENTORY SURVEY
Form No. WRI-1

DATE CHECKED 9 Aug 72
BY SHARK

ADDRESS DILLON, MONT.
ADDRESS

I	J	K	L	M	N	C	P	Q	R	S	T
ION INFORMATION	USE INFORMATION			IRRIGATION INFORMATION				ACREAGES			
POINT OF DIVERSION	USE STATUS	TYPE OF USE	PLACE OF INTENDED OR ACTUAL USE	NAME OF SYSTEM	TYPE OF SYSTEM	TYPE OF PROJECT	TYPE OF IRR.	IRRIGATED ACREAGE	POTENTIAL IRR. UNDER PRESENT FACILITIES	COUNTY CODE	BASIN CODE
	V									BE	41A
	V									BE	41A

10	11	12	13	14	15	16		17	18	19	20	21	22	23
LETE ON WELLS ONLY)			USE INFORMATION					IRRIGATION INFORMATION			ACREAGES			
TOTAL DEPTH	STATIC WATER LEVEL	COMPLETION DATE	USE STATUS	TYPE OF USE	PLACE OF USE	FIELD CHECKED YES	FIELD CHECKED NO	NAME OF SYSTEM	TYPE OF SYSTEM	TYPE OF IRR.	IRRIGATED ACREAGE	POTENTIAL IRR. UNDER PRESENT FACILITIES	COUNTY CODE	BASIN CODE

ATUS	TYPE OF USE			TYPE OF SYSTEM	TYPE OF PROJECT	TYPE OF IRRIGATION
Used t In Use d Description mplete	I Irrigation S Stock O Domestic U Municipal M Mining	C Commercial T Flood Control P Power R Recreation N Navigation	F Fish W Wildlife A Pollution Abatement X Misc.	C Canal S Sprinkler D Dike X Other	P Private S State F Federal C Ditch Company D Irrigation District X Other	R1 Regular Adequate R2 Regular Inadequate F Flood

TWP RGE
TWP RGE

INFORMATION FROM: HUBBARD (HIRE MAN) & FIELD CHECK



Photo Numbers:

COUNTY BEAVERHEAD

PLAT NO. 159 TWP 13 S RGE. 1 E

WATER RESOURCES INVE

Form No. W

LEGAL LAND OWNER U. S. A. ADDRESS

OPERATOR Red Rock Lakes National Wildlife Refuge ADDRESS

	A	B	C	D	E	F	G	H	I
	WATER RIGHT INFORMATION					WATER SUPPLY INFORMATION		DIVERSION INFORMAT	
	TYPE OF WATER RIGHT	APP. NO. DECREE NO.	NAME OF APPROPRIATOR	DATE OF PRIORITY	MULTI-USER	SOURCE OF WATER	AMOUNT RECORDED OR CLAIME	TYPE OF DIVERSION	POINT OF DIVE
* SURFACE WATER	A	NTA-116	JAMES W. BLAIR	[redacted]		ELK OR LONE LAKE	[redacted]		
				JUNE 1893			.50 MI		
				MAY 1896			110 MI		
	[redacted]								
**	A	NTA-257	JAMES BLAIR	5-25-1898		ELK OR LONE LAKE	500 Inches		

	1	2	3	4	5			6	7	8	9	10	11
	WATER RIGHT INFORMATION				WATER SUPPLY INFORMATION					(COMPLETE ON WEL			
	TYPE OF WATER RIGHT	FILE NUMBER	NAME OF APPROPRIATOR	FILE DATE	SOURCE OF WATER			LOCATION OF WATER SOURCE	CLAIMED G.P.M.	WELL TYPE	LIFT TYPE	TOTAL DEPTH	STAT WATE LEVE
					WELL	SPRING	OTHER						
GROUND WATER													

TYPE OF WATER RIGHT	AMOUNT RECORDED OR CLAIMED	WELL TYPE	LIFT TYPE	TYPE OF DIVERSION	USE STATUS
A Appropriation D Decree U Use O Other	MI Miners Inches I Inches AF Acre Feet CFS Cu. Ft. Per Sec. GPM Gallons Per Minute A All X Other	D Dug R Driven B Bored J Jetted	F Flowing P Pumped	G Gravity P Pump	I In Use B Beneficial Used V Valid N Non Used

ALSO IN PLAT NO. TWP. RGE.

PLAT NO. TWP. RGE.

PLAT NO. TWP. RGE.

PLAT NO. TWP. RGE.

SOURCES INVE
Form No. W
ADDRESS
ADDRESS
I
ION INFORMAT
POINT OF DIVER

10 11
LETE ON WEL
TOTAL DEPTH | STAT WATE LEVE

ATUS

RESOURCES INVENTORY SURVEY
Form No. WRI-1

DATE CHECKED 12-16-72
BY Sam Rodriguez

ADDRESS
ADDRESS LAKEVIEW

I	J	K	L	M	N	O	P	Q	R	S	T
SION INFORMATION	USE INFORMATION			IRRIGATION INFORMATION				ACREAGES			
POINT OF DIVERSION	USE STATUS	TYPE OF USE	PLACE OF [redacted] ACTUAL USE	NAME OF SYSTEM	TYPE OF SYSTEM	TYPE OF PROJECT	TYPE OF IRR.	IRRIGATED ACREAGE	POTENTIAL IRR. UNDER PRESENT FACILITIES	COUNTY CODE	BASIN CODE
	✓										
	✓										

10	11	12	13	14	15	16		17	18	19	20	21	22	23
PLETE ON WELLS ONLY)			USE INFORMATION					IRRIGATION INFORMATION			ACREAGES			
TOTAL DEPTH	STATIC WATER LEVEL	COMPLETION DATE	USE STATUS	TYPE OF USE	PLACE OF USE	FIELD CHECKED YES.	FIELD CHECKED NO	NAME OF SYSTEM	TYPE OF SYSTEM	TYPE OF IRR.	IRRIGATED ACREAGE	POTENTIAL IRR. UNDER PRESENT FACILITIES	COUNTY CODE	BASIN CODE

ATUS	TYPE OF USE			TYPE OF SYSTEM	TYPE OF PROJECT	TYPE OF IRRIGATION
Used t In Use d Description mplete	I Irrigation S Stock O Domestic U Municipal M Mining	C Commercial T Flood Control P Power R Recreation N Navigation	F Fish W Wildlife A Pollution Abatement X Misc.	C Canal S Sprinkler D Dike X Other	P Private S State F Federal C Ditch Company D Irrigation District X Other	R1 Regular Adequate R2 Regular Inadequate F Flood

TWP RGE
TWP RGE

INFORMATION FROM: Ron Parke (Asst. Mgr.)
National Wildlife Refuge

Remarks: ON THE BACK of photo 2FF-224 I EXPLAINED A LITTLE BIT ABOUT ELK LAKE.

* THE REASONS WHY I did NOT TIE THIS W.R. TO THE DAM ITSELF IS THAT ROW BRAKE THINKS IT WAS BUILT AS the FISH & GAME dep. 5th THE W.R. CALLS for A 5 ft. dam, THE dam IS 10 ft. high

** Should BE THE SAME AS MTA 2-116

Pollution Information

COUNTY BEAVERHEAD

PLAT NO. 159 TWP 13 S RGE. 1 E

WATER RESOURCES INVENTORY
Form No. WRI-1

LEGAL LAND OWNER U. S. A. ADDRESS

OPERATOR ADDRESS

SURFACE WATER

A	B	C	D	E	F	G	H	I
WATER RIGHT INFORMATION					WATER SUPPLY INFORMATION		DIVERSION INFORMATION	
TYPE OF WATER RIGHT	APP. NO. DECREE NO.	NAME OF APPROPRIATOR	DATE OF PRIORITY	MULTI-USER	SOURCE OF WATER	AMOUNT RECORDED OR CLAIMED	TYPE OF DIVERSION	POINT OF DIVERSION
D	WR 73-353	EDNA L. SEIBY	6-28-1948		* PELICAN CR.	2.5 MI F		

GROUND WATER

1	2	3	4	5			6	7	8	9	10	11	
WATER RIGHT INFORMATION				WATER SUPPLY INFORMATION					(COMPLETE ON WELLS ONLY)				
TYPE OF WATER RIGHT	FILE NUMBER	NAME OF APPROPRIATOR	FILE DATE	SOURCE OF WATER			LOCATION OF WATER SOURCE	CLAIMED G.P.M.	WELL TYPE	LIFT TYPE	TOTAL DEPTH	STATIC WATER LEVEL	COMP. D
				WELL	SPRING	OTHER							

TYPE OF WATER RIGHT	AMOUNT RECORDED OR CLAIMED	WELL TYPE	LIFT TYPE	TYPE OF DIVERSION	USE STATUS
A Appropriation D Decree U Use X Other	MI Miner's Inches I Inches AF Acre Feet CFS Cu. Ft. Per Sec. GPM Gallons Per Minute A All X Other	D Dug R Driven B Bored L Drilled	F Flowing P Pumped	G Gravity P Pump	I In Use B Beneficially Used V Valid—Not In Use A Abandoned M Invalid N No Land Des. X Info. Incl.

ALSO IN: PLAT NO. TWP. RGE. PLAT NO. TWP. RGE.

PLAT NO. TWP. RGE. PLAT NO. TWP. RGE.

ESOURCES INVENTORY SURVEY
Form No. WRI-1

DATE CHECKED 10-16-72
BY Sam Rodriguez

ADDRESS
ADDRESS

I	J	K	L	M	N	O	P	Q	R	S	T
ION INFORMATION	USE INFORMATION			IRRIGATION INFORMATION				ACREAGES			
POINT OF DIVERSION	USE STATUS	TYPE OF USE	PLACE OF [redacted] ACTUAL USE	NAME OF SYSTEM	TYPE OF SYSTEM	TYPE OF PROJECT	TYPE OF IRR.	IRRIGATED ACREAGE	POTENTIAL IRR. UNDER PRESENT FACILITIES	COUNTY CODE	BASIN CODE
	V										

10	11	12	13	14	15	16		17	18	19	20	21	22	23
LETE ON WELLS ONLY)			USE INFORMATION					IRRIGATION INFORMATION			ACREAGES			
TOTAL DEPTH	STATIC WATER LEVEL	COMPLETION DATE	USE STATUS	TYPE OF USE	PLACE OF USE	FIELD CHECKED YES	FIELD CHECKED NO	NAME OF SYSTEM	TYPE OF SYSTEM	TYPE OF IRR.	IRRIGATED ACREAGE	POTENTIAL IRR. UNDER PRESENT FACILITIES	COUNTY CODE	BASIN CODE

TATUS

Used
In Use
d
Description
mplete

TYPE OF USE

I Irrigation
S Stock
O Domestic
U Municipal
M Mining
C Commercial
T Flood Control
P Power
R Recreation
N Navigation
F Fish
W Wildlife
A Pollution Abatement
X Misc.

TYPE OF SYSTEM

C Canal
S Sprinkler
D Dike
X Other

TYPE OF PROJECT

P Private
S State
F Federal
C Ditch Company
D [illegible]

TYPE OF IRRIGATION

R1 Regular Adequate
R2 Regular Inadequate
F Flood

TWP RGE
TWP RGE

INFORMATION FROM: WRC

Remarks: * also known as Narrows Cr.

MR. SEIBY WAS THE FORMER PROPRIETOR of SEIBY RESORT.
HE TOLD ME THAT HE NEVER did USE THE WATER for which
THEY HAD THE APPROPRIATION BECAUSE of A SERIES of MISFORTUNES.
I WENT TO THE SEIBY RESORT & IT WAS CLOSED.
MR. SEIBY ALSO TOLD ME THAT THE DAM HAS A hole IN IT,
(WASH OUT) SO IT DOESN'T hold WATER in IT.

Pollution Information

COUNTY BEAVERHEAD

PLAT NO. 159 TWP 13S RGE 1E

WATER RESOURCES INVENTORY
Form No. WRI-1

LEGAL LAND OWNER Conks Bros Inc. ADDRESS

OPERATOR ADDRESS

SURFACE WATER

A	B	C	D	E	F	G	H	I
WATER RIGHT INFORMATION					WATER SUPPLY INFORMATION		DIVERSION INFORMATION	
TYPE OF WATER RIGHT	APP. NO. DECREE NO.	NAME OF APPROPRIATOR	DATE OF PRIORITY	MULTI-USER	SOURCE OF WATER	AMOUNT RECORDED OR CLAIMED	TYPE OF DIVERSION	POINT OF DIVERSION
* D	49933-34M	Glenn Conklin	6-13-1916	2	Antelope Cr.	4CFS		

GROUND WATER

1	2	3	4	5			6	7	8	9	10	11	1
WATER RIGHT INFORMATION				WATER SUPPLY INFORMATION					(COMPLETE ON WELLS ONLY				
TYPE OF WATER RIGHT	FILE NUMBER	NAME OF APPROPRIATOR	FILE DATE	SOURCE OF WATER			LOCATION OF WATER SOURCE	CLAIMED G.P.M.	WELL TYPE	LIFT TYPE	TOTAL DEPTH	STATIC WATER LEVEL	COMPL DA
				WELL	SPRING	OTHER							

TYPE OF WATER RIGHT	AMOUNT RECORDED OR CLAIMED	WELL TYPE	LIFT TYPE	TYPE OF DIVERSION	USE STATUS	
A Appropriation D Decree U Use X Other	MI Miner's Inches I Inches AF Acre Feet CFS Cu. Ft. Per Sec. GPM Gallons Per Minute A All X Other	D Dug R Driven B Bored L Drilled	F Flowing P Pumped	G Gravity P Pump	I In Use B Beneficially Used V Valid—Not In Use A Abandoned M Invalid N No Land Description X Info. Incomplete	I Irriga S Stock O Dome U Munic M Minin

ALSO IN: PLAT NO. TWP RGE
PLAT NO. TWP RGE

PLAT NO. TWP RGE
PLAT NO. TWP RGE

PLAT NO. TWP
PLAT NO.

OURCES INVENTORY
Form No. WRI-1

ADDRESS
ADDRESS

I

ON INFORMATION

POINT OF DIVERSION

10 11 12

ETE ON WELLS ONLY)

TOTAL DEPTH	STATIC WATER LEVEL	COMPLE DAT

TUS

Used
n Use

scription
lete

I Irriga
S Stock
O Dome
U Munic
M Minin

RESOURCES INVENTORY SURVEY
Form No. WRI-1

DATE CHECKED 10-18-72
BY Sam Robbins

ADDRESS
ADDRESS

I	J	K	L	M	N	O	P	Q	R	S	T
SION INFORMATION	USE INFORMATION			IRRIGATION INFORMATION				ACREAGES			
POINT OF DIVERSION	USE STATUS	TYPE OF USE	PLACE OF [redacted] ACTUAL USE	NAME OF SYSTEM	TYPE OF SYSTEM	TYPE OF PROJECT	TYPE OF IRR.	IRRIGATED ACREAGE	POTENTIAL IRR. UNDER PRESENT FACILITIES	COUNTY CODE	BASIN CODE
	V										

10	11	12	13	14	15	16		17	18	19	20	21	22	23
LETE ON WELLS ONLY)			USE INFORMATION					IRRIGATION INFORMATION			ACREAGES			
TOTAL DEPTH	STATIC WATER LEVEL	COMPLETION DATE	USE STATUS	TYPE OF USE	PLACE OF USE	FIELD CHECKED YES.	FIELD CHECKED NO	NAME OF SYSTEM	TYPE OF SYSTEM	TYPE OF IRR.	IRRIGATED ACREAGE	POTENTIAL IRR. UNDER PRESENT FACILITIES	COUNTY CODE	BASIN CODE

ATUS	TYPE OF USE			TYPE OF SYSTEM	TYPE OF PROJECT	TYPE OF IRRIGATION
Used In Use d Description nplete	I Irrigation S Stock O Domestic U Municipal M Mining	C Commercial T Flood Control P Power R Recreation N Navigation	F Fish W Wildlife A Pollution Abatement X Misc.	C Canal S Sprinkler D Dike X Other	P Private S State F Federal C Ditch Company D Irrigation District X Other	R1 Regular Adequate R2 Regular Inadequate F Flood

TWP RGE
TWP RGE

INFORMATION FROM: Field survey - filed with DM #160
Jim Rehbein by Telephone

T

BASIN CODE

23

BASIN CODE

N

te

ate



Remarks: *This W.R. is used on plat #160 but not in this Township

Pollution Information

COUNTY BEAVERHEAD

PLAT NO. 159 TWP 13S RGE. 1E

WATER RESOURCES INVENTORY SU
Form No. WRI-1

LEGAL LAND OWNER Blue Smokey Inc. ADDRESS

OPERATOR ADDRESS

SURFACE WATER

A	B	C	D	E	F	G	H	I
WATER RIGHT INFORMATION					WATER SUPPLY INFORMATION		DIVERSION INFORMATION	
TYPE OF WATER RIGHT	APP. NO. DECREE NO.	NAME OF APPROPRIATOR	DATE OF PRIORITY	MULTI-USER	SOURCE OF WATER	AMOUNT RECORDED OR CLAIMED	TYPE OF DIVERSION	POINT OF DIVERSION
* D	16P13-3410	Glenn Conklin	6-13-1910	2	Antelope Cr.	40 CFS		

GROUND WATER

1	2	3	4	5			6	7	8	9	10	11	1
WATER RIGHT INFORMATION				WATER SUPPLY INFORMATION					(COMPLETE ON WELLS ONLY				
TYPE OF WATER RIGHT	FILE NUMBER	NAME OF APPROPRIATOR	FILE DATE	SOURCE OF WATER			LOCATION OF WATER SOURCE	CLAIMED G.P.M.	WELL TYPE	LIFT TYPE	TOTAL DEPTH	STATIC WATER LEVEL	COMPL DA
				WELL	SPRING	OTHER							

TYPE OF WATER RIGHT	AMOUNT RECORDED OR CLAIMED	WELL TYPE	LIFT TYPE	TYPE OF DIVERSION	US
A Appropriation D Decree U Use X Other	MI Miner's Inches I Inches AF Acre Feet CFS Cu. Ft. Per Sec. GPM Gallons Per Minute A All X Other	D Dug R Driven B Bored L Drilled	F Flowing P Pumped	G Gravity P Pump	

ALSO IN: PLAT NO. TWP RGE. PLAT NO.

PLAT NO. TWP RGE. PLAT NO.

SOURCES INVENTORY SU
Form No. WRI-1

ADDRESS
ADDRESS

I

ION INFORMATION

POINT OF DIVERSION

10 11 1

PLETE ON WELLS ONLY

TOTAL DEPTH	STATIC WATER LEVEL	COMPL DA

US

sed
Use

ription
ete

URCES INVENTORY SURVEY
Form No. WRI-1

DATE CHECKED 10-16-72
BY SAM RODRIGUEZ

ADDRESS
ADDRESS
ADDRESS

I	J	K	L	M	N	O	P	Q	R	S	T
N INFORMATION	USE INFORMATION			IRRIGATION INFORMATION				ACREAGES			
INT OF DIVERSION	USE STATUS	TYPE OF USE	PLACE OF [redacted] ACTUAL USE	NAME OF SYSTEM	TYPE OF SYSTEM	TYPE OF PROJECT	TYPE OF IRR.	IRRIGATED ACREAGE	POTENTIAL IRR. UNDER PRESENT FACILITIES	COUNTY CODE	BASIN CODE
	✓										

10	11	12	13	14	15	16		17	18	19	20	21	22	23
TE ON WELLS ONLY)			USE INFORMATION					IRRIGATION INFORMATION			ACREAGES			
TOTAL DEPTH	STATIC WATER LEVEL	COMPLETION DATE	USE STATUS	TYPE OF USE	PLACE OF USE	FIELD CHECKED YES.	FIELD CHECKED NO	NAME OF SYSTEM	TYPE OF SYSTEM	TYPE OF IRR.	IRRIGATED ACREAGE	POTENTIAL IRR. UNDER PRESENT FACILITIES	COUNTY CODE	BASIN CODE

US	TYPE OF USE			TYPE OF SYSTEM	TYPE OF PROJECT	TYPE OF IRRIGATION
sed Use ription ete	I Irrigation S Stock O Domestic U Municipal M Mining	C Commercial T Flood Control P Power R Recreation N Navigation	F Fish W Wildlife A Pollution Abatement X Misc.	C Canal S Sprinkler D Dike X Other	P Private S State F Federal C Ditch Company D Irrigation District X Other	R1 Regular Adequate R2 Regular Inadequate F Flood

TWP RGE
TWP RGE

INFORMATION FROM: Field Survey - Tied with [illegible]
Jim Rehdein by Telephone

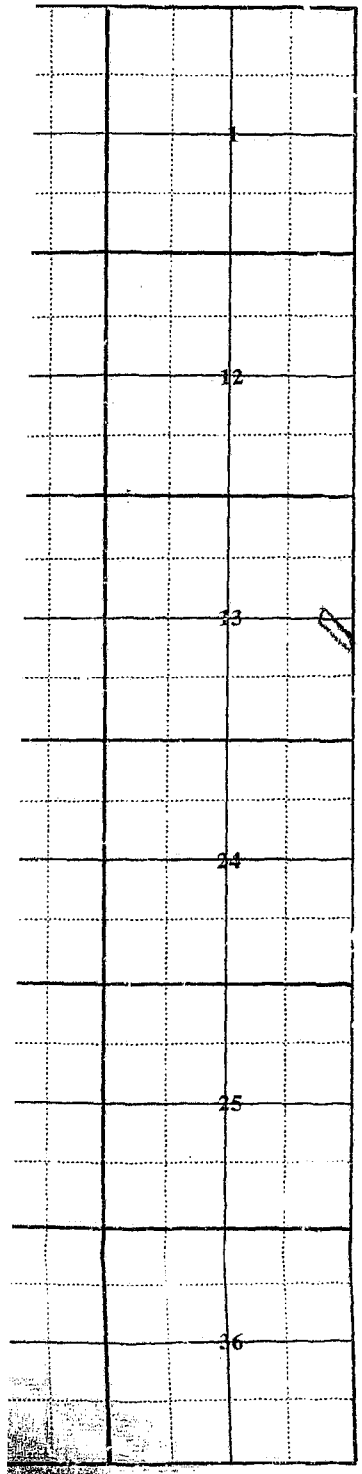

Remarks: * this w.r. is in use on plat #160

Pollution Information

COUNTY BEAVERHEAD

PLAT NO. 160 TWP 13 S RGE 2 E

WATER RESOURCES INVENTOR
Form No. WRI-1

LEGAL LAND OWNER COATS BROS. INC ADDRESS ?

OPERATOR SAME ADDRESS

SURFACE WATER

A	B	C	D	E	F	G	H	I
WATER RIGHT INFORMATION					WATER SUPPLY INFORMATION		DIVERSION INFORMATION	
TYPE OF WATER RIGHT	APP. NO. DECREE NO.	NAME OF APPROPRIATOR	DATE OF PRIORITY	MULTI-USER	SOURCE OF WATER	AMOUNT RECORDED OR CLAIMED	TYPE OF DIVERSION	POINT OF DIVERSION
A	WR 22-3410	GLENN CONKLIN	6-13-1914	2	ANTELOPE CR.	4 CFS	G	13S02E19DBB
A	MTA 2-23	CHAS G. CONKLIN	6-15-1899	1	ANTELOPE CR.	200 I	G	
A	MTA 2-130B	CHARLES G. CONKLIN	6-20-1901	1	ANTELOPE CR.	200 I	G	

GROUND WATER

1	2	3	4	5			6	7	8	9	10	11
WATER RIGHT INFORMATION				WATER SUPPLY INFORMATION					(COMPLETE ON WELLS ON			
TYPE OF WATER RIGHT	FILE NUMBER	NAME OF APPROPRIATOR	FILE DATE	SOURCE OF WATER			LOCATION OF WATER SOURCE	CLAIMED G.P.M.	WELL TYPE	LIFT TYPE	TOTAL DEPTH	STATIC WATER LEVEL
				WELL	SPRING	OTHER						

TYPE OF WATER RIGHT	AMOUNT RECORDED OR CLAIMED	WELL TYPE	LIFT TYPE	TYPE OF DIVERSION	USE STATUS
A Appropriation D Decree U Use X Other	MI Miner's Inches I Inches AF Acre Feet CFS Cu. Ft. Per Sec. GPM Gallons Per Minute A All X Other	D Dug R Driven B Bored L Drilled	F Flowing P Pumped	G Gravity P Pump	I In Use B Beneficially Used V Valid—Not In Use A Abandoned M Invalid N No Land Description X Info. Incomplete

ALSO IN: PLAT NO. ____ TWP ____ RGE ____ PLAT NO. ____ TWP ____ RGE ____ PLAT NO. ____ TWP ____ RGE ____

PLAT NO. ____ TWP ____ RGE ____ PLAT NO. ____ TWP ____ RGE ____ PLAT NO. ____

:S INVENTOR
No. WRI-1

DDRESS ?
DDRESS

URCES INVENTORY SURVEY
Form No. WRI-1

DATE CHECKED 8-28-1972
BY T. J. REYNOLDS

ADDRESS ?
ADDRESS

I	J	K	L	M	N	O	P	Q	R	S	T
N INFORMATION	USE INFORMATION			IRRIGATION INFORMATION				ACREAGES			
OINT OF DIVERSION	USE STATUS	TYPE OF USE	PLACE [redacted] ACTUAL USE	NAME OF SYSTEM	TYPE OF SYSTEM	TYPE OF PROJECT	TYPE OF IRR.	IRRIGATED ACREAGE	POTENTIAL IRR. UNDER PRESENT FACILITIES	COUNTY CODE	BASIN CODE
E19DBR	02E19DBR	I	F/W	13S02E 18.3	CONKLIN, L					BE	4F
	V										
	V										

10	11	12	13	14	15	16		17	18	19	20	21	22	23
ETE ON WELLS ONLY)			USE INFORMATION					IRRIGATION INFORMATION			ACREAGES			
TOTAL DEPTH	STATIC WATER LEVEL	COMPLETION DATE	USE STATUS	TYPE OF USE	PLACE OF USE	FIELD CHECKED YES.	FIELD CHECKED NO	NAME OF SYSTEM	TYPE OF SYSTEM	TYPE OF IRR.	IRRIGATED ACREAGE	POTENTIAL IRR. UNDER PRESENT FACILITIES	COUNTY CODE	BASIN CODE

TUS	TYPE OF USE			TYPE OF SYSTEM	TYPE OF PROJECT	TYPE OF IRRIGATION
Used in Use scription plete	I Irrigation S Stock O Domestic U Municipal M Mining	C Commercial T Flood Control P Power R Recreation N Navigation	F Fish W Wildlife A Pollution Abatement X Misc.	C Canal S Sprinkler D Dike X Other	P Private S State F Federal C Ditch Company D Irrigation District X Other	R1 Regular Adequate R2 Regular Inadequate F Flood

TWP RGE
TWP RGE

INFORMATION FROM: Field Survey & PERMITTING CONTRACTOR & CARPENTER FOR

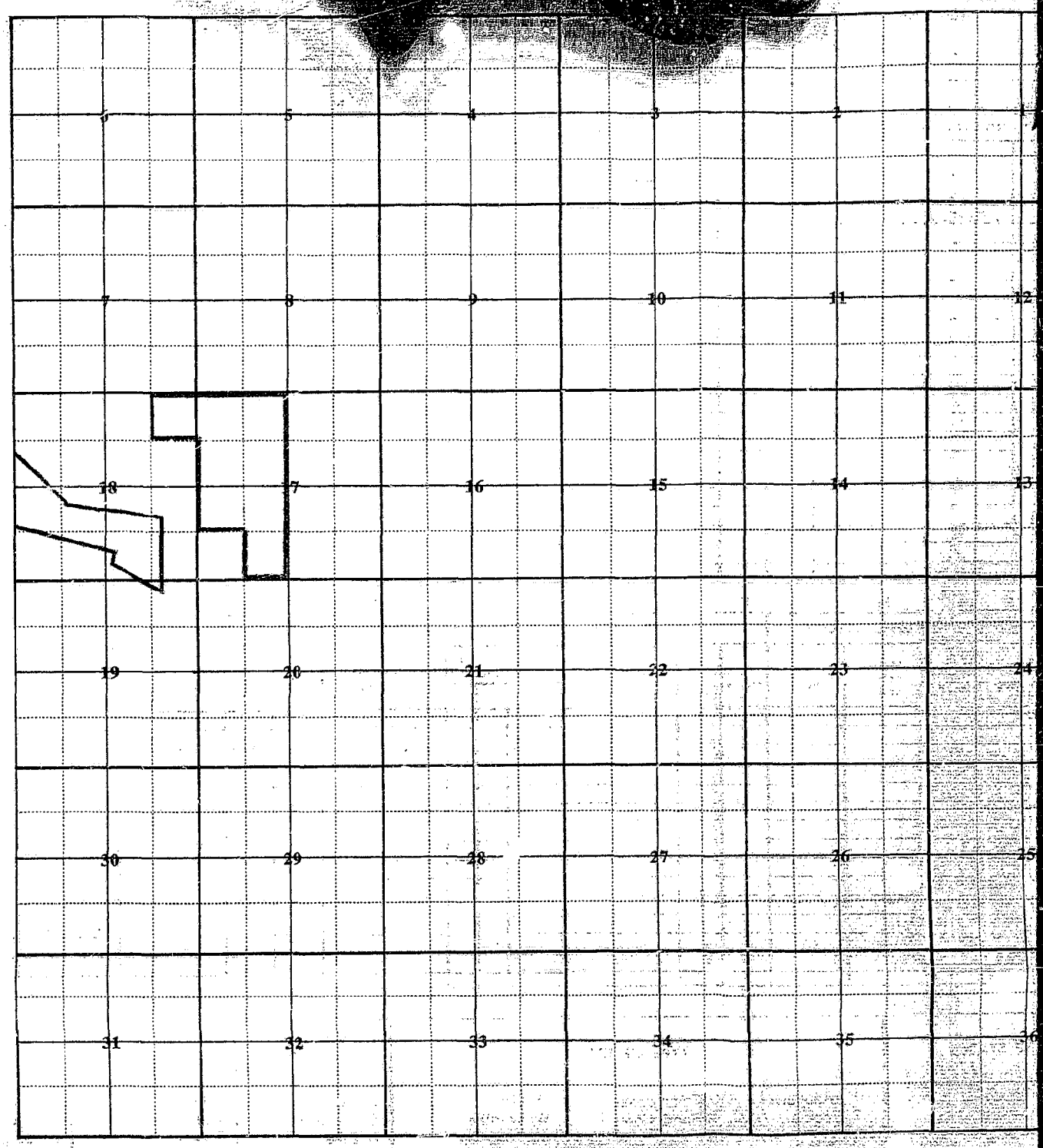

Photo Numbers: 2FF-199 & 2FF-200

Remarks: * THEY DO USE ANTELOPE CR TO KEEP LAKE CONKLIN FILLED ALL OF THE TIME FOR THE FISH THAT ARE IN IT. OTHER THEN THAT NOTHING IS BEING USED IN THIS AREA.

Pollution Information

COUNTY BEAVERHEAD

PLAT NO. 160 TWP 13 S RGE. 2 E

WATER RESOURCES INVENTORY
Form No. WRI-1

LEGAL LAND OWNER U.S.A. ADDRESS

OPERATOR ADDRESS

SURFACE WATER

A	B	C	D	E	F	G	H	I
WATER RIGHT INFORMATION					WATER SUPPLY INFORMATION		DIVERSION INFORMATION	
TYPE OF WATER RIGHT	APP. NO. DECREE NO.	NAME OF APPROPRIATOR	DATE OF PRIORITY	MULTI-USER	SOURCE OF WATER	AMOUNT RECORDED OR CLAIMED	TYPE OF DIVERSION	POINT OF DIVERSION
* A	M20-253	BERT L. CONKLIN	6-10-1904	1 1	ANTELOPE CR	200 MI		
A	M42-1828	BERT L. CONKLIN	6-10-1904	1 1	ANTELOPE CR	200 I		

GROUND WATER

1	2	3	4	5			6	7	8	9	10	11
WATER RIGHT INFORMATION				WATER SUPPLY INFORMATION					(COMPLETE ON WELLS ONL			
TYPE OF WATER RIGHT	FILE NUMBER	NAME OF APPROPRIATOR	FILE DATE	SOURCE OF WATER			LOCATION OF WATER SOURCE	CLAIMED G.P.M.	WELL TYPE	LIFT TYPE	TOTAL DEPTH	STATIC WATER LEVEL
				WELL	SPRING	OTHER						

TYPE OF WATER RIGHT	AMOUNT RECORDED OR CLAIMED	WELL TYPE	LIFT TYPE	TYPE OF DIVERSION	USE STATUS
A Appropriation D Decree U Use X Other	MI Miner's Inches I Inches AF Acre Feet CFS Cu Ft. Per Sec. GPM Gallons Per Minute A All X Other	D Dug R Driven B Bored L Drilled	F Flowing P Pumped	G Gravity P Pump	I In Use B Beneficially Used V Valid—Not In Use A Abandoned M Invalid N No Land Description X Info. Incomplete

ALSO IN: PLAT NO. TWP RGE PLAT NO. TWP RGE PLAT NO. TWP RGE PLAT NO. TWP RGE PLAT NO. PLAT NO.

URCES INVENTORY
Form No. WRI-1
ADDRESS
ADDRESS
1
N INFORMATION
INT OF DIVERSION

10 11
TE ON WELLS ONL
TOTAL DEPTH | STATIC WATER LEVEL | CO

US
lsed
n Use
cription
lete

I Irri
S Sto
O Do
U M
M Mi

DURCES INVENTORY SURVEY
Form No. WRI-1

DATE CHECKED 8-28-1972
BY T.J. REYNOLDS

ADDRESS
ADDRESS

I	J	K	L	M	N	O	P	Q	R	S	T
N INFORMATION	USE INFORMATION			IRRIGATION INFORMATION				ACREAGES			
OINT OF DIVERSION	USE STATUS	TYPE OF USE	PLACE OF INTENDED OR ACTUAL USE	NAME OF SYSTEM	TYPE OF SYSTEM	TYPE OF PROJECT	TYPE OF IRR.	IRRIGATED ACREAGE	POTENTIAL IRR. UNDER PRESENT FACILITIES	COUNTY CODE	BASIN CODE
	V									BE	41F
	V									BE	41F

10	11	12	13	14	15	16		17	18	19	20	21	22	23
TE ON WELLS ONLY)			USE INFORMATION					IRRIGATION INFORMATION			ACREAGES			
TOTAL DEPTH	STATIC WATER LEVEL	COMPLETION DATE	USE STATUS	TYPE OF USE	PLACE OF USE	FIELD CHECKED YES	FIELD CHECKED NO	NAME OF SYSTEM	TYPE OF SYSTEM	TYPE OF IRR.	IRRIGATED ACREAGE	POTENTIAL IRR. UNDER PRESENT FACILITIES	COUNTY CODE	BASIN CODE

TUS	TYPE OF USE			TYPE OF SYSTEM	TYPE OF PROJECT	TYPE OF IRRIGATION
Used n Use scription plete	I Irrigation S Stock O Domestic U Municipal M Mining	C Commercial T Flood Control P Power R Recreation N Navigation	F Fish W Wildlife A Pollution Abatement X Misc.	C Canal S Sprinkler D Dike X Other	P Private S State F Federal C Ditch Company D Irrigation District X Other	R1 Regular Adequate R2 Regular Inadequate F Flood

TWP RGE
TWP RGE

INFORMATION FROM: Field Survey

Remarks: * THESE TWO W. R. SHOULD HAVE BEEN USED IN MADISON COUNTY. BERT CONKLIN'S HOMESTEAD WAS JUST ACROSS IN MADISON CO. HE USED THE SAME DITCHES AS HIS BROTHER CHAS.

** WE DO NOT KNOW THE LAND DISP.

*** COATS OWNS THIS LAND IN MADISON CO NOW.

Pollution Information

COUNTY BEAVERHEAD

PLAT NO. 160 TWP. 13 S RGE. 2 E

LEGAL LAND OWNER BLUE SMOKEY INC. ADDRESS

OPERATOR 2 ADDRESS

WATER RESOURCES INVENTORY
Form No. WRI-1

SURFACE WATER

A	B	C	D	E	F	G	H	I
WATER RIGHT INFORMATION					WATER SUPPLY INFORMATION		DIVERSION INFORMATION	
TYPE OF WATER RIGHT	APP. NO. DECREE NO	NAME OF APPROPRIATOR	DATE OF PRIORITY	MULTI-USER	SOURCE OF WATER	AMOUNT RECORDED OR CLAIMED	TYPE OF DIVERSION	POINT OF DIVERSION
A	WR 73-3416	GLENN CONKLIN	6-13-1914	2	ANTELOPE CR	4 CFS	G	

GROUND WATER

1	2	3	4	5			6	7	8	9	10	11
WATER RIGHT INFORMATION				WATER SUPPLY INFORMATION					(COMPLETE ON WELLS ONL			
TYPE OF WATER RIGHT	FILE NUMBER	NAME OF APPROPRIATOR	FILE DATE	SOURCE OF WATER			LOCATION OF WATER SOURCE	CLAIMED G.P.M.	WELL TYPE	LIFT TYPE	TOTAL DEPTH	STATIC WATER LEVEL
				WELL	SPRING	OTHER						

TYPE OF WATER RIGHT	AMOUNT RECORDED OR CLAIMED	WELL TYPE	LIFT TYPE	TYPE OF DIVERSION	USE STATUS
A Appropriation D Decree U Use X Other	MI Miner's Inches I Inches AF Acre Feet CFS Cu. Ft. Per Sec. GPM Gallons Per Minute A All X Other	D Dug R Driven B Bored L Drilled	F Flowing P Pumped	G Gravity P Pump	I In Use B Beneficially Used V Valid—Not In Use A Abandoned M Invalid N No Land Ds X Info Unco

ALSO IN: PLAT NO. ____ TWP ____ RGE ____ PLAT NO. ____ TWP ____ RGE ____

PLAT NO. ____ TWP ____ RGE ____ PLAT NO. ____ TWP ____ RGE ____

OURCES INVENTORY
Form No. WRI-1

ADDRESS
ADDRESS

RESOURCES INVENTORY SURVEY
Form No. WRI-1

ADDRESS
ADDRESS

DATE CHECKED 8-28-1972
BY T.J. REYNOLDS

I	J	K	L	M	N	O	P	Q	R	S	T
ON INFORMATION	SION INFORMATION	USE INFORMATION			IRRIGATION INFORMATION			ACREAGES			
POINT OF DIVERSION	POINT OF DIVERSION	USE STATUS	TYPE OF USE	PLACE OF INTENDED OR ACTUAL USE	NAME OF SYSTEM	TYPE OF SYSTEM	TYPE OF PROJECT	IRRIGATED ACREAGE	POTENTIAL IRR. UNDER PRESENT FACILITIES	COUNTY CODE	BASIN CODE
		V								BF	41F

10	11	12	13	14	15	16		17	18	19	20	21	22	23
PLETE ON WELLS ONL		PLETE ON WELLS ONLY)		USE INFORMATION				IRRIGATION INFORMATION			ACREAGES			
TOTAL DEPTH	STATIC WATER LEVEL	TOTAL DEPTH	STATIC WATER LEVEL	COMPLETION DATE	USE STATUS	TYPE OF USE	PLACE OF USE	FIELD CHECKED YES	FIELD CHECKED NO	NAME OF SYSTEM	TYPE OF SYSTEM	TYPE OF IRR.	IRRIGATED ACREAGE	POTENTIAL IRR. UNDER PRESENT FACILITIES	COUNTY CODE	BASIN CODE

TATUS	STATUS	TYPE OF USE			TYPE OF SYSTEM	TYPE OF PROJECT	TYPE OF IRRIGATION
ly Used ot In Use ed	ly Used ot In Use ed Description omplete	I Irrigation S Stock O Domestic U Municipal M Mining	C Commercial T Flood Control P Power R Recreation N Navigation	F Fish W Wildlife A Pollution Abatement X Misc.	C Canal S Sprinkler D Dike X Other	P Private S State F Federal C Ditch Company D Irrigation District X Other	R1 Regular Adequate R2 Regular Inadequate F Flood

TWP RGE
TWP RGE

INFORMATION FROM: Field Survey

972
5

S	T
COUNTY CODE	BASIN CODE
8F	41F

22	23
COUNTY CODE	BASIN CODE

TYPE OF
RRIGATION

Regular
Adequate
Regular
Inadequate
Flood



Photo Numbers: 2FF-199

2	1
11	12
14	13
23	24
26	25
35	36

Remarks: * BLUE SMOKEY INC. IS NOT USING ANY PART OF THIS W.R.

Pollution Information