RESOURCES INVENTORY SURVEY
Form No. WRI-1

DATE CHECKED JAN 1972 SHEET
BY R 5-RE-1222
14 SEPT 72

ADDRESS
ADDRESS DILLON, MONT

I	J	K	L	M	N	O	P	Q	R	S	T
RSION INFORMATION	USE INFORMATION			IRRIGATION INFORMATION				ACREAGES			
POINT OF DIVERSION	USE STATUS	TYPE OF USE	PLACE OF INTENDED OR ACTUAL USE	NAME OF SYSTEM	TYPE OF SYSTEM	TYPE OF PROJECT	TYPE OF IRR.	IRRIGATED ACREAGE	POTENTIAL IRR. UNDER PRESENT FACILITIES	COUNTY CODE	BASIN CODE
										BE	41A
										BE	41A

9	10	11	12	13	14	15	16		17	18	19	20	21	22	23
OMPLETE ON WELLS ONLY)				USE INFORMATION					IRRIGATION INFORMATION			ACREAGES			
LIFT TYPE	TOTAL DEPTH	STATIC WATER LEVEL	COMPLETION DATE	USE STATUS	TYPE OF USE	PLACE OF USE	FIELD CHECKED YES.	FIELD CHECKED NO	NAME OF SYSTEM	TYPE OF SYSTEM	TYPE OF IRR.	IRRIGATED ACREAGE	POTENTIAL IRR. UNDER PRESENT FACILITIES	COUNTY CODE	BASIN CODE

E STATUS

- e
- icially Used
- —Not In Use
- doned
- d
- and Description
- Incomplete

TYPE OF USE

- I Irrigation
- S Stock
- O Domestic
- U Municipal
- M Mining
- C Commercial
- T Flood Control
- P Power
- R Recreation
- N Navigation
- F Fish
- W Wildlife
- A Pollution Abatement
- X Misc.

TYPE OF SYSTEM

- C Canal
- S Sprinkler
- D Dike
- X Other

TYPE OF PROJECT

- P Private
- S State
- F Federal
- C Ditch Company
- D Irrigation District
- X Other

TYPE OF IRRIGATION

- R1 Regular Adequate
- R2 Regular Inadequate
- F Flood

NO. TWP RGE
NO. TWP RGE

INFORMATION FROM: Field Survey

Remarks: THIS IS THE P.O.D FOR THIS W.R. THIS W.R. IS PROBABLY THE W.R. FOR RED ROCK LAKES WATER TO BE USED BETWEEN RED ROCK LAKES & CLARK CANYON DAM, BY THE WATER USERS ASSN.

* THIS W.R. HAS BEEN TRANSFERRED TO LIMA DAM PLAT 153

Pollution Information

COUNTY BEAVERHEAD

PLAT NO. 171 TWP 14S RGE. 2W

PHONE 683-5691

LEGAL LAND OWNER USA

OPERATOR MATADOR CATTLE CO. (MARION CROSS)

WATER RESOURC
Form

SURFACE WATER

A	B	C	D	E	F	G	H
WATER RIGHT INFORMATION					WATER SUPPLY INFORMATION		DIVERSION IN
TYPE OF WATER RIGHT	APP. NO. DECREE NO.	NAME OF APPROPRIATOR	DATE OF PRIORITY	MULTI-USER	SOURCE OF WATER	AMOUNT RECORDED OR CLAIMED	TYPE OF DIVERSION	POINT
* A	WFA 2-2338	JOHN R. HEDLEY	9-22-1910	1	ONE SP	3CFS		

GROUND WATER

1	2	3	4	5			6	7	8	9	10
WATER RIGHT INFORMATION				WATER SUPPLY INFORMATION					COMPLETE		
TYPE OF WATER RIGHT	FILE NUMBER	NAME OF APPROPRIATOR	FILE DATE	SOURCE OF WATER			LOCATION OF WATER SOURCE	CLAIMED G.P.M.	WELL TYPE	LIFT TYPE	TOT DEP
				WELL	SPRING	OTHER					

TYPE OF WATER RIGHT	AMOUNT RECORDED OR CLAIMED	WELL TYPE	LIFT TYPE	TYPE OF DIVERSION	USE STATU
A Appropriation D Decree U Use X Other	MI Miner's Inches I Inches AF Acre Feet CFS Cu. Ft. Per Sec. GPM Gallons Per Minute A All X Other	D Dug R Driven B Bored L Drilled	F Flowing P Pumped	G Gravity P Pump	I In Use B Beneficially U V Valid - No A Abandon M Invalid N No X Unk

ALSO IN: PLAT NO. ____ TWP ____ RGE ____ PLAT NO. ____ TWP ____ RGE ____

PLAT NO. ____ TWP ____ RGE ____ PLAT NO. ____ TWP ____ RGE ____

RESOURCES INVENTORY SURVEY
Form No. WRI-1

DATE CHECKED 6 Sept 72
BY Shark

ADDRESS
ADDRESS Dillon, Mont

I	J	K	L	M	N	O	P	Q	R	S	T
RSION INFORMATION	USE INFORMATION			IRRIGATION INFORMATION				ACREAGES			
POINT OF DIVERSION	USE STATUS	TYPE OF USE	PLACE OF INTENDED OR ACTUAL USE	NAME OF SYSTEM	TYPE OF SYSTEM	TYPE OF PROJECT	TYPE OF IRR.	IRRIGATED ACREAGE	POTENTIAL IRR. UNDER PRESENT FACILITIES	COUNTY CODE	BASIN CODE
	N									BE	41A

9	10	11	12	13	14	15	16		17	18	19	20	21	22	23
MPLETE ON WELLS ONLY)				USE INFORMATION					IRRIGATION INFORMATION			ACREAGES			
T PE	TOTAL DEPTH	STATIC WATER LEVEL	COMPLETION DATE	USE STATUS	TYPE OF USE	PLACE OF USE	FIELD CHECKED YES.	FIELD CHECKED NO	NAME OF SYSTEM	TYPE OF SYSTEM	TYPE OF IRR.	IRRIGATED ACREAGE	POTENTIAL IRR. UNDER PRESENT FACILITIES	COUNTY CODE	BASIN CODE

STATUS	TYPE OF USE			TYPE OF SYSTEM	TYPE OF PROJECT	TYPE OF IRRIGATION
ially Used -Not In Use oned nd Description ncomplete	I Irrigation S Stock O Domestic U Municipal M Mining	C Commercial T Flood Control P Power R Recreation N Navigation	F Fish W Wildlife A Pollution Abatement X Misc.	C Canal S Sprinkler D Dike X Other	P Private S State F Federal C Ditch Company D Irrigation District X Other	R1 Regular Adequate R2 Regular Inadequate F Flood

D. TWP RGE
D. TWP RGE

INFORMATION FROM: Field Survey & 2 Matador Hired hands

EPT 72

R	S	T
AGES		
POTENTIAL IRR. UNDER PRESENT FACILITIES	COUNTY CODE	BASIN CODE
	BE	41A

21	22	23
AGES		
POTENTIAL IRR. UNDER PRESENT FACILITIES	COUNTY CODE	BASIN CODE

F	TYPE OF IRRIGATION
	R1 Regular Adequate
	R2 Regular Inadequate
any District	F Flood



Photo Numbers:

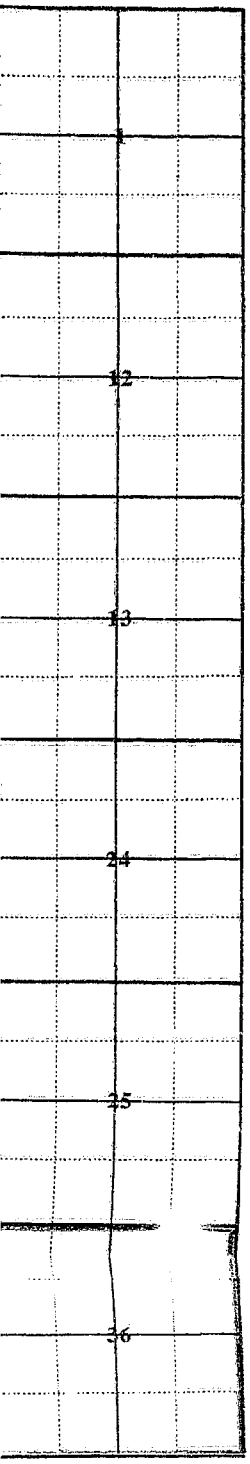

Remarks: I COULD NO LOCATE THE SPRING & THE HIRED MEN KNEW NOTHING OF IT.

Pollution Information

WATER RESOURCES INVENTORY S
Form No. WRI-1

COUNTY BEAVERHEAD
PLAT NO. 171 TWP 14 S RGE. 2 W
PHONE 683-2093 LEGAL LAND OWNER L.G. STAUDENMEYER ADDRESS 435
OPERATOR Same ADDRESS

SURFACE WATER

A	B	C	D	E	F	G	H	I
WATER RIGHT INFORMATION					WATER SUPPLY INFORMATION		DIVERSION INFORMATION	
TYPE OF WATER RIGHT	APP. NO. DECREE NO	NAME OF APPROPRIATOR	DATE OF PRIORITY	MULTI-USER	SOURCE OF WATER	AMOUNT RECORDED OR CLAIMED	TYPE OF DIVERSION	POINT OF DIVERSION
* A	MT A 2-109A	THOMAS A. NIETZEL	12-28-1900	1	WFK MADISON R.	600 MI		

GROUND WATER

1	2	3	4	5			6	7	8	9	10	11	
WATER RIGHT INFORMATION				WATER SUPPLY INFORMATION					(COMPLETE ON WELLS ONLY				
TYPE OF WATER RIGHT	FILE NUMBER	NAME OF APPROPRIATOR	FILE DATE	SOURCE OF WATER			LOCATION OF WATER SOURCE	CLAIMED G.P.M.	WELL TYPE	LIFT TYPE	TOTAL DEPTH	STATIC WATER LEVEL	COM
				WELL	SPRING	OTHER							

TYPE OF WATER RIGHT	AMOUNT RECORDED OR CLAIMED	WELL TYPE	LIFT TYPE	TYPE OF DIVERS
A Appropriation D Decree U Use X Other	MI Miner's Inches I Inches AF Acre Feet CFS Cu. Ft. Per Sec. GPM Gallons Per Minute A All X Other	D Dug R Driven B Bored L Drilled	F Flowing P Pumped	G G P P

ALSO IN: PLAT NO. TWP RGE
PLAT NO. TWP RGE

SOURCES INVENTORY SU
Form No. WRI-1

ADDRESS 435

ADDRESS

I
ION INFORMATION
POINT OF DIVERSION

10	11
PLETE ON WELLS ONL	
TOTAL DEPTH	STATIC WATER LEVEL

RESOURCES INVENTORY SURVEY
Form No. WRI-1

DATE CHECKED 30 Aug 72
BY SHARK

ADDRESS 435 S. WASHINGTON DILLON, MONT.

ADDRESS

I	J	K	L	M	N	O	P	Q	R	S	T
SION INFORMATION	USE INFORMATION			IRRIGATION INFORMATION				ACREAGES			
POINT OF DIVERSION	USE STATUS	TYPE OF USE	PLACE OF INTENDED OR ACTUAL USE	NAME OF SYSTEM	TYPE OF SYSTEM	TYPE OF PROJECT	TYPE OF IRR.	IRRIGATED ACREAGE	POTENTIAL IRR. UNDER PRESENT FACILITIES	COUNTY CODE	BASIN CODE
	N									06	41A

10	11	12	13	14	15	16		17	18	19	20	21	22	23
MPLETE ON WELLS ONLY)			USE INFORMATION					IRRIGATION INFORMATION			ACREAGES			
T E	TOTAL DEPTH	STATIC WATER LEVEL	COMPLETION DATE	USE STATUS	TYPE OF USE	PLACE OF USE	FIELD CHECKED YES.	FIELD CHECKED NO	NAME OF SYSTEM	TYPE OF SYSTEM	TYPE OF IRR.	IRRIGATED ACREAGE	POTENTIAL IRR. UNDER PRESENT FACILITIES	COUNTY CODE	BASIN CODE

STATUS	TYPE OF USE			TYPE OF SYSTEM	TYPE OF PROJECT	TYPE OF IRRIGATION
ally Used Not In Use ned d Description incomplete	I Irrigation S Stock O Domestic U Municipal M Mining	C Commercial T Flood Control P Power R Recreation N Navigation	F Fish W Wildlife A Pollution Abatement X Misc.	C Canal S Sprinkler D Dike X Other	P Private S State F Federal C Ditch Company D Irrigation District X Other	R1 Regular Adequate R2 Regular Inadequate F Flood

TWP RGE
TWP RGE

INFORMATION FROM: MR. HUBBARD (STAUDERMEYER'S MIXED MAN)
SURVEY



Photo Numbers:

S T

CODE	BASIN CODE
E	4A

22 23

CODE	BASIN CODE

E OF
ATION

ular
dequate
ular
dequate
d

Remarks: * This WR is due to Rev 1.2 .

Pollution Information

WATER RESOURCES INVENTORY
Form No. WRI-1

COUNTY Beaverhead
PLAT NO. 171 TWP 14S RGE. 8W
Phone 474-2587
LEGAL LAND OWNER Union Bank & Trust Co. % Jane Montgomery ADDRESS M
OPERATOR C/O Keith Rice ADDRESS Bu

	A	B	C	D	E	F	G	H	I
	WATER RIGHT INFORMATION					WATER SUPPLY INFORMATION		DIVERSION INFORMATION	
	TYPE OF WATER RIGHT	APP. NO DECREE NO.	NAME OF APPROPRIATOR	DATE OF PRIORITY	MULTI-USER	SOURCE OF WATER	AMOUNT RECORDED OR CLAIMED	TYPE OF DIVERSION	POINT OF DIVERSION
SURFACE WATER	* A	MTA 2-[illegible]	Nancy F. Kent	[illegible]	2	Lost Creek	160 I		
	* A	MTA 2-[illegible]	Ida Wallace	9-21-[illegible]	2	Bannock Creek	200 I	G	14S02W23CAB
	A	MTA 2-[illegible]	[illegible]	9-15-[illegible]	2	Bannock Creek	300 I		

	1	2	3	4	5			6	7	8	9	10	11
	WATER RIGHT INFORMATION				WATER SUPPLY INFORMATION					(COMPLETE ON WELLS ON			
	TYPE OF WATER RIGHT	FILE NUMBER	NAME OF APPROPRIATOR	FILE DATE	SOURCE OF WATER			LOCATION OF WATER SOURCE	CLAIMED G.P.M.	WELL TYPE	LIFT TYPE	TOTAL DEPTH	STATIC WATER LEVEL
					WELL	SPRING	OTHER						
GROUND WATER													

TYPE OF WATER RIGHT	AMOUNT RECORDED OR CLAIMED	WELL TYPE	LIFT TYPE	TYPE OF DIVERSION	STATUS
A Appropriation D Decree U Use X Other	MI Miner's Inches I Inches AF Acre Feet CFS Cu. Ft. Per Sec. GPM Gallons Per Minute A All X Other	D Dug R Driven B Bored L Drilled	F Flowing P Pumped	G Gravity P Pump	

ALSO IN: PLAT NO. _____ TWP _____ RGE _____
PLAT NO. _____ TWP _____ RGE _____

R RESOURCES INVENTORY SURVEY
Form No. WRI-1

DATE CHECKED 31 Aug 72
BY SHARP

OWNER ADDRESS Montana, Mont
ADDRESS Butte, Mont

I	J	K	L	M	N	O	P	Q	R	S	T
ERSION INFORMATION	USE INFORMATION			IRRIGATION INFORMATION				ACREAGES			
POINT OF DIVERSION	USE STATUS	TYPE OF USE	PLACE OF INTENDED OR ACTUAL USE	NAME OF SYSTEM	TYPE OF SYSTEM	TYPE OF PROJECT	TYPE OF IRR.	IRRIGATED ACREAGE	POTENTIAL IRR. UNDER PRESENT FACILITIES.	COUNTY CODE	BASIN CODE
	N									BE	41A
14S 8E W 23CAC	I	R D	14S 8E W 23CAC [illegible]							BE	41A
	V									BE	41A

9	10	11	12	13	14	15	16		17	18	19	20	21	22	23
OMPLETE ON WELLS ONLY)				USE INFORMATION					IRRIGATION INFORMATION			ACREAGES			
LIFT TYPE	TOTAL DEPTH	STATIC WATER LEVEL	COMPLETION DATE	USE STATUS	TYPE OF USE	PLACE OF USE	FIELD CHECKED YES.	NO	NAME OF SYSTEM	TYPE OF SYSTEM	TYPE OF IRR.	IRRIGATED ACREAGE	POTENTIAL IRR. UNDER PRESENT FACILITIES	COUNTY CODE	BASIN CODE

SE STATUS	TYPE OF USE			TYPE OF SYSTEM	TYPE OF PROJECT	TYPE OF IRRIGATION
se ficially Used —Not In Use doned d and Description Incomplete	I Irrigation S Stock O Domestic U Municipal M Mining	C Commercial T Flood Control P Power R Recreation N Navigation	F Fish W Wildlife A Pollution Abatement X Misc.	C Canal S Sprinkler D Dike X Other	P Private S State F Federal C Ditch Company D Irrigation District X Other	R1 Regular Adequate R2 Regular Inadequate F Flood

O. TWP RGE
O. TWP RGE

INFORMATION FROM: Mr & Mrs Conway & Bud Corey - All Work Inc
MR. RUSH

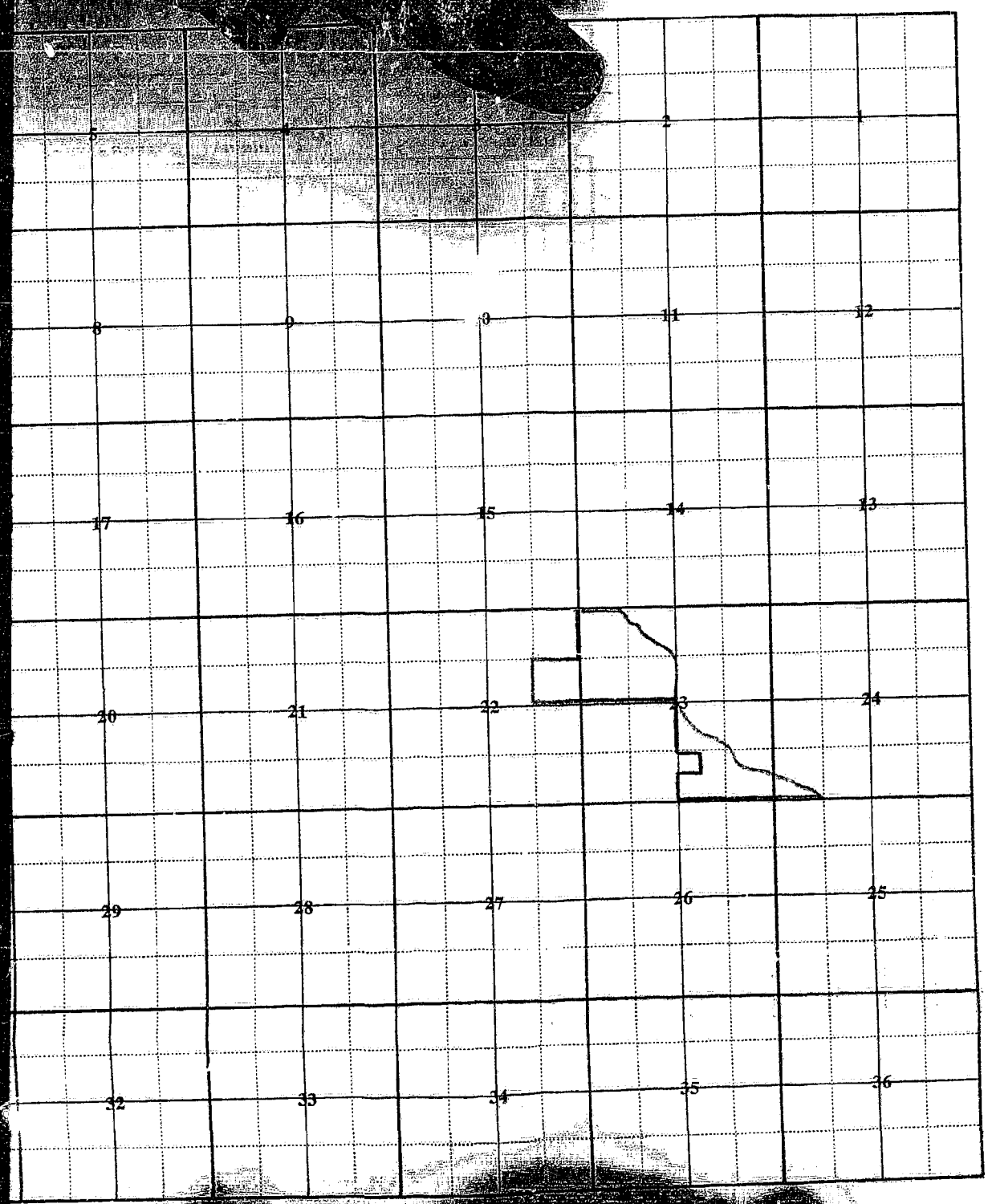

Remarks: * LOST C
** SAWMILL CR
TRIED TO TALK
HOME.

Pollution Informatio

Remarks: * LOST CR NOW KNOWN AS KENT CR
** SAWMILL CR NOW KNOWN AS SHAMROCK CR

TRIED TO TALK TO RR, RAN A COUPLE OF TIMES, BY WR. [illegible] HOME.

Pollution Information

COUNTY BEAVERHEAD

PLAT NO. 171 TWP. 14S RGE. 2W

WATER RESOURCES INVENTOR
Form No. WRI-1

LEGAL LAND OWNER WAYNE MONTGOMERY JR. ADDRESS M

OPERATOR CAMILIA GAGE & JOHN TAFT (LESSEE-EVAN HUNTSMAN) ADDRESS C. C

SURFACE WATER

A	B	C	D	E	F	G	H	I
WATER RIGHT INFORMATION					WATER SUPPLY INFORMATION		DIVERSION INFORMATION	
TYPE OF WATER RIGHT	APP. NO. DECREE NO.	NAME OF APPROPRIATOR	DATE OF PRIORITY	MULTI-USER	SOURCE OF WATER	AMOUNT RECORDED OR CLAIMED	TYPE OF DIVERSION	POINT OF DIVERSION
A	MTA 2-81A	JOHN R. HEDLEY	9-14-1899	1	DUNHAM SP OR STREAM #1	150 I	G	14S02W25BAD
A	MTA 2-81B	JOHN R. HEDLEY	9-14-1899	2	DUNHAM SP OR STREAM #2	150 I		14S02W25BAD
A	MTA 2-50A	LAURA F. HEDLEY	5-20-1898	1	NAME UN CR	150 I		14S02W25DD
A	138-553	WAYNE MONTGOMERY	5-4-1964	1	MONTGOMERY CR	1000 MI		14S02W25DDD
A	MTA 2-51	JOHN R. HEDLEY	4-12-1898	1	ODELL CR	400 I		
A	MTA 250B	LAURA F. & JOHN R. HEDLEY	5-21-1898	1	SURPRISE CR.	150 I		14S02W25ABA
A	MTA 2-1339	JOHN R & LAURA F. HEDLEY	1902	1	HIDDEN LAKE HEAD OF W. FK. ODELL CR.	1000 MI		

GROUND WATER

1	2	3	4	5			6	7	8	9	10	11
WATER RIGHT INFORMATION				WATER SUPPLY INFORMATION					(COMPLETE ON WELLS			
TYPE OF WATER RIGHT	FILE NUMBER	NAME OF APPROPRIATOR	FILE DATE	SOURCE OF WATER			LOCATION OF WATER SOURCE	CLAIMED G.P.M.	WELL TYPE	LIFT TYPE	TOTAL DEPTH	STATIC WATER LEVEL
				WELL	SPRING	OTHER						

TYPE OF WATER RIGHT	AMOUNT RECORDED OR CLAIMED	WELL TYPE	LIFT TYPE	TYPE OF DIVERSION	USE STATUS
A Appropriation D Decree U Use X Other	MI Miner's Inches I Inches AF Acre Feet CFS Cu. Ft. Per Sec. GPM Gallons Per Minute A All X Other	D Dug R Driven B Bored L Drilled	F Flowing P Pumped	G Gravity P Pump	I In Use B Beneficially Used V Valid—Not In A Abandoned M Invalid N No Land X Other

ALSO IN: PLAT NO. ____ TWP ____ RGE ____ PLAT NO. ____ TWP ____ RGE ____

PLAT NO. ____ TWP ____ RGE ____ PLAT NO. ____ TWP ____ RGE ____

ESOURCES INVENTORY SURVEY
Form No. WRI-1

DATE CHECKED 7 SEPT 72
BY SHARK

ADDRESS MISSOULA, MONT
) ADDRESS C. G. - TWIN BRIDGES J. T. - QUAL, CALF E. H. - DELL

I	J	K	L	M	N	O	P	Q	R	S	T
ION INFORMATION	USE INFORMATION			IRRIGATION INFORMATION				ACREAGES			
POINT OF DIVERSION	USE STATUS	TYPE OF USE	PLACE OF INTENDED OR ACTUAL USE	NAME OF SYSTEM	TYPE OF SYSTEM	TYPE OF PROJECT	TYPE OF IRR.	IRRIGATED ACREAGE	POTENTIAL IRR. UNDER PRESENT FACILITIES	COUNTY CODE	BASIN CODE
14S02W25BAD	I	I	14S02W25ABB 14S02W25BA4	TAFT	C	P	R1			BE	41A
14S02W25BAD	I	I	14S02W25BA	TAFT	C	P	R1			BE	41A
14S02W25DDD	I	I	14S02W254	TAFT	C	P	R1			BE	41A
14S02W25DDD	I	I	SUPPLEMENTAL TO WR2-52A	TAFT						BE	41A
	V									BE	41A
14S02W25ABA	I	DI	14S02W25DD4	TAFT	C	P	R1			BE	41A
	N									BE	41A

10	11	12	13	14	15	16		17	18	19	20	21	22	23
LETE ON WELLS ONLY)			USE INFORMATION					IRRIGATION INFORMATION			ACREAGES			
TOTAL DEPTH	STATIC WATER LEVEL	COMPLETION DATE	USE STATUS	TYPE OF USE	PLACE OF USE	FIELD CHECKED YES	FIELD CHECKED NO	NAME OF SYSTEM	TYPE OF SYSTEM	TYPE OF IRR.	IRRIGATED ACREAGE	POTENTIAL IRR. UNDER PRESENT FACILITIES	COUNTY CODE	BASIN CODE

ATUS	TYPE OF USE			TYPE OF SYSTEM	TYPE OF PROJECT	TYPE OF IRRIGATION
y Used t In Use d Description mplete	I Irrigation S Stock O Domestic U Municipal M Mining	C Commercial T Flood Control P Power R Recreation N Navigation	F Fish W Wildlife A Pollution Abatement X Misc.	C Canal S Sprinkler D Dike X Other	P Private S State F Federal C Ditch Company D Irrigation District X Other	R1 Regular Adequate R2 Regular Inadequate F Flood

TWP RGE
TWP RGE

INFORMATION FROM: JOHN TAFT & FIELD SURVEY



Remarks: Mr. Taft Cla
The Ditches Afte
Sulpher Mtn Rd
Ojai Calif 93023

* Mr Taft Claims He
Cr. So Therefore

Mr. Taft Claims A
He Doesn't Kno

** I Consider Un
Same Drainage.

Pollution Information

Remarks: MR. TAFT CLAIMS HE OWNS THE LAND SO I NAMED THE DITCHES AFTER HIM. HIS COMPLETE ADDRESS IS:
SULPHER MTN RD
OJAI CALF 93023

*MR TAFT CLAIMS HE HAS ONLY HIGH WATER RIGHTS ON ODELL CR. SO THEREFORE HE DOSENT USE THIS DITCH.

MR. TAFT CLAIMS ALL HIS CROPS HAVE BEEN PLANTED BUT HE DOESN'T KNOW WITH WHAT

** I CONSIDER UNKNOWN CR. AND MONTGOMERY CR. AS THE SAME DRAINAGE.

Pollution Information

, I NAMED
RESS IS :

NTS ON ODELL

ANTED BY

R. AS THE

WATER RESOURC
Form

COUNTY BEAVERHEAD
PLAT NO. 171 TWP 14 S RGE. 2 W
LEGAL LAND OWNER BRIEGS RANCH, INC.
OPERATOR HAROLD BRIGGS

SURFACE WATER

A	B	C	D	E	F	G	H
WATER RIGHT INFORMATION					WATER SUPPLY INFORMATION		DIVERSION IN
TYPE OF WATER RIGHT	APP. NO. DECREE NO.	NAME OF APPROPRIATOR	DATE OF PRIORITY	MULTI-USER	SOURCE OF WATER	AMOUNT RECORDED OR CLAIMED	TYPE OF DIVERSION	POINT
A	MTA 2-248	MARY SHAMBOW	6-1-1894	1	ODELL CR	200 I		
A	MTA 2-40	LEVI SHAMBOW	6-15-1897	1	ODELL CR	1000 I		14S
A	MTA-2-25	MARY SHAMBOW	9-15-1893	2	SHAMBOW CR	200 I		14S

GROUND WATER

1	2	3	4	5			6	7	8	9	10
WATER RIGHT INFORMATION				WATER SUPPLY INFORMATION					(COMPLETE		
				SOURCE OF WATER							
TYPE OF WATER RIGHT	FILE NUMBER	NAME OF APPROPRIATOR	FILE DATE	WELL	SPRING	OTHER	LOCATION OF WATER SOURCE	CLAIMED G.P.M.	WELL TYPE	LIFT TYPE	TOT DEP

TYPE OF WATER RIGHT	AMOUNT RECORDED OR CLAIMED	WELL TYPE	LIFT TYPE	TYPE OF DIVERSION
A Appropriation D Decree U Use X Other	MI Miner's Inches I Inches AF Acre Feet CFS Cu. Ft. Per Sec. GPM Gallons Per Minute A All X Other	D Dug R Driven B Bored L Drilled	F Flowing P Pumped	G Gravity P Pump

ALSO IN: PLAT NO. _____ TWP. _____ RGE. _____
PLAT NO. _____ TWP. _____ RGE. _____

RCES INVENTORY
rm No. WRI-1
ADDRESS
ADDRESS
I
NFORMATION
T OF DIVERSION
S02W25ADA
S02W23CAC
10 11
E ON WELLS ON
OTAL EPTH
STATIC WATER LEVEL

RESOURCES INVENTORY SURVEY
Form No. WRI-1

DATE CHECKED 8 SEPT 72
BY SHARK

ADDRESS DELL, MONT
ADDRESS SAME

I	J	K	L	M	N	O	P	Q	R	S	T
ERSION INFORMATION	USE INFORMATION			IRRIGATION INFORMATION				ACREAGES			
POINT OF DIVERSION	USE STATUS	TYPE OF USE	PLACE OF INTENDED OR ACTUAL USE	NAME OF SYSTEM	TYPE OF SYSTEM	TYPE OF PROJECT	TYPE OF IRR.	IRRIGATED ACREAGE	POTENTIAL IRR. UNDER PRESENT FACILITIES	COUNTY CODE	BASIN CODE
	N									BE	41A
14S02W25ADA	I	I	14S02W243		C	P	R1			BE	41A
14S02W23CAC	I	I	14S02W23AD 23DA 23DBA 23DDA 24CAC 24C22		C	P	R1			BE	41A

9	10	11	12	13	14	15	16	17	18	19	20	21	22	23
MPLETE ON WELLS ONLY)				USE INFORMATION				IRRIGATION INFORMATION			ACREAGES			
LFT TYPE	TOTAL DEPTH	STATIC WATER LEVEL	COMPLETION DATE	USE STATUS	TYPE OF USE	PLACE OF USE	FIELD CHECKED YES / NO	NAME OF SYSTEM	TYPE OF SYSTEM	TYPE OF IRR.	IRRIGATED ACRLAGE	POTENTIAL IRR. UNDER PRESENT FACILITIES	COUNTY CODE	BASIN CODE

STATUS	TYPE OF USE			TYPE OF SYSTEM	TYPE OF PROJECT	TYPE OF IRRIGATION
ially Used -Not In Use oned nd Description ncomplete	I Irrigation S Stock O Domestic U Municipal M Mining	C Commercial T Flood Control P Power R Recreation N Navigation	F Fish W Wildlife A Pollution Abatement X Misc.	C Canal S Sprinkler D Dike X Other	P Private S State F Federal Ditch Company Irrigation District	R1 Regular Adequate R2 Regular Inadequate F Flood

D. TWP. RGE.
D. TWP. RGE.

INFORMATION FROM

S	T
COUNTY CODE	BASIN CODE
BE	41A
BE	41A
BE	41A

22	23
COUNTY CODE	BASIN CODE

PE OF
GATION

gular
dequate
gular
adequate
od

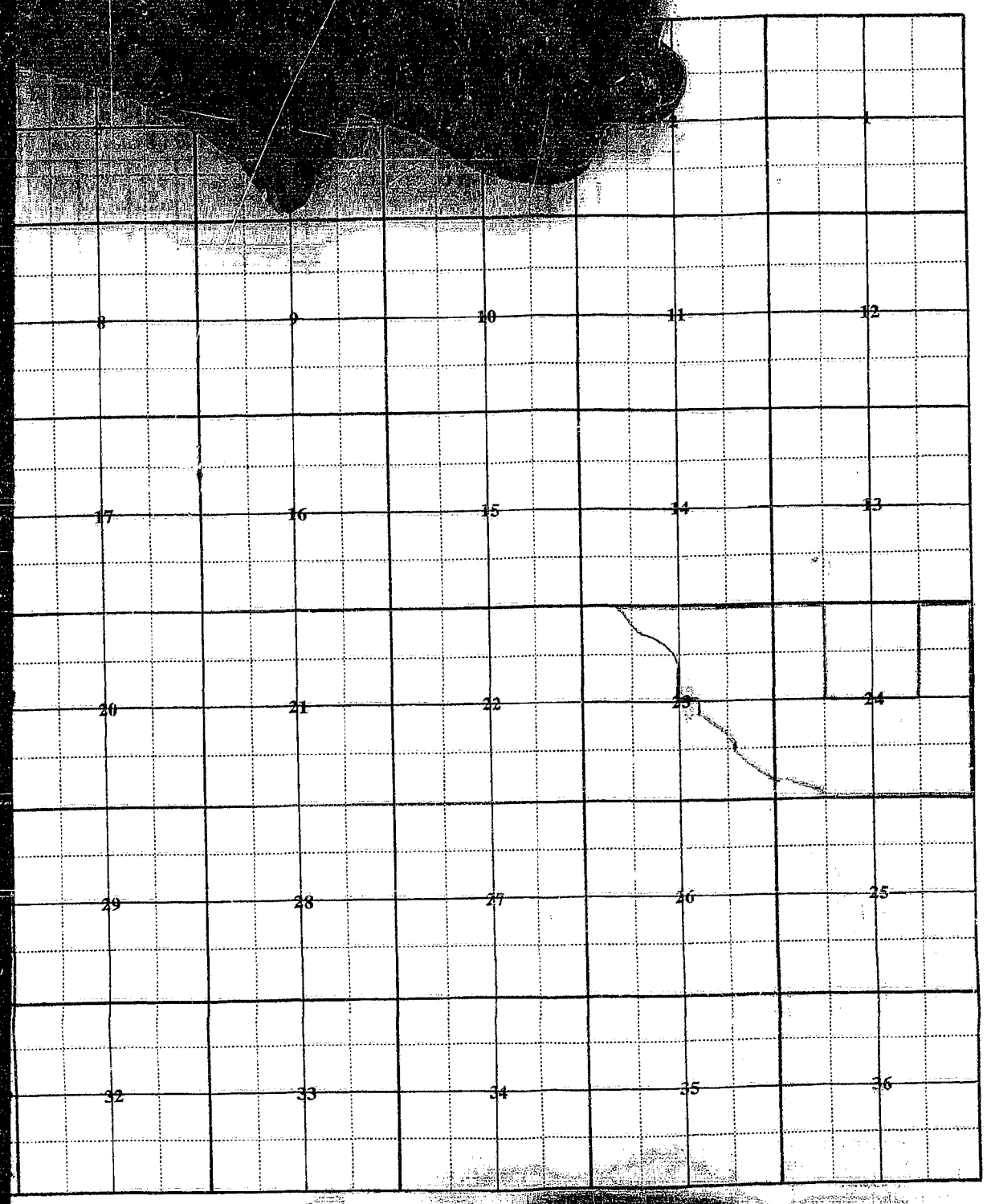

Remarks: THEY IRRIG

Pollution Information

Remarks: THEY IRRIGATE MOSTLY SWAMP GRASS WITH SOME TIMOTHY

Pollution Information

COUNTY BEAVERHEAD

PLAT NO. 172 TWP. 14S RGE. 1W

WALSH - 682 - 4898

LEGAL LAND OWNER WAYNE & FRIEDA MONTGOMERY % EUGENE & LOIS WALSH ADDRESS E

OPERATOR EUGENE WALSH ADDRESS

WATER RESOURCES INVENTO
Form No. WRI-1

SURFACE WATER

A	B	C	D	E	F	G	H	I
WATER RIGHT INFORMATION					WATER SUPPLY INFORMATION		DIVERSION INFORMATION	
TYPE OF WATER RIGHT	APP. NO. DECREE NO.	NAME OF APPROPRIATOR	DATE OF PRIORITY	MULTI-USER	SOURCE OF WATER	AMOUNT RECORDED OR CLAIMED	TYPE OF DIVERSION	POINT OF DIVERSION
D	3642-4	GILBERT O. HUNT	6-15-1906	2	TOM CR	250 MI	G	
A	WR 59-603A	CHARLES G. GREEN	7-11-1914	2	FW CENTRAL CR	2½ CFS		
A	MTA 2-841A	KATE O CONNOR	7-13-1903	2	CENTRAL CN CR (LONE WILLOW CR)	8 CFS	G	

GROUND WATER

1	2	3	4	5			6	7	8	9	10	11
WATER RIGHT INFORMATION				WATER SUPPLY INFORMATION					(COMPLETE ON WELLS O			
TYPE OF WATER RIGHT	FILE NUMBER	NAME OF APPROPRIATOR	FILE DATE	SOURCE OF WATER			LOCATION OF WATER SOURCE	CLAIMED G.P.M.	WELL TYPE	LIFT TYPE	TOTAL DEPTH	STATIC WATER LEVEL
				WELL	SPRING	OTHER						

TYPE OF WATER RIGHT	AMOUNT RECORDED OR CLAIMED	WELL TYPE	LIFT TYPE	TYPE OF DIVERSION	USE STATUS
A Appropriation D Decree U Use X Other	MI Miner's Inches I Inches AF Acre Feet CFS Cu. Ft. Per Sec. GPM Gallons Per Minute A All X Other	D Dug R Driven B Bored L Drilled	F Flowing P Pumped	G Gravity P Pump	I In Use B Beneficially Used V Valid Not In A Abandon M Invalid N No Use X Info

ALSO IN: PLAT NO. TWP. RGE.
PLAT NO. TWP. RGE.

PLAT NO. TWP. RGE.
PLAT NO. TWP. RGE.

R RESOURCES INVENTOR
Form No. WRI-1
WALSH ADDRESS F
ADDRESS

SOURCES INVENTORY SURVEY
Form No. WRI-1
LSH ADDRESS F. L W. - ENNIS, MONT
ADDRESS

DATE CHECKED 11 Oct 72
BY SHARK

I		I	J	K	L	M	N	O	P	Q	R	S	T
VERSION INFORMATION		ON INFORMATION	USE INFORMATION			IRRIGATION INFORMATION				ACREAGES			
N	POINT OF DIVERSION	POINT OF DIVERSION	USE STATUS	TYPE OF USE	PLACE OF INTENDED OR ACTUAL USE	NAME OF SYSTEM	TYPE OF SYSTEM	TYPE OF PROJECT	TYPE OF IRR.	IRRIGATED ACREAGE	POTENTIAL IRR. UNDER PRESENT FACILITIES	COUNTY CODE	BASIN CODE
			V									BE	41A
			N									BE	41A
			V									BE	41A

9	10	11	10	11	12	13	14	15	16	17	18	19	20	21	22	23
COMPLETE ON WELLS O			LETE ON WELLS ONLY)			USE INFORMATION				IRRIGATION INFORMATION			ACREAGES			
LIFT TYPE	TOTAL DEPTH	STATIC WATER LEVEL	TOTAL DEPTH	STATIC WATER LEVEL	COMPLETION DATE	USE STATUS	TYPE OF USE	PLACE OF USE	FIELD CHECKED YES. NO	NAME OF SYSTEM	TYPE OF SYSTEM	TYPE OF IRR.	IRRIGATED ACREAGE	POTENTIAL IRR. UNDER PRESENT FACILITIES	COUNTY CODE	BASIN CODE

USE STATUS

- Use
- ficially
- d - Not In
- lid
- ta

STATUS

- y Used
- ot In Use
- ed
- Description
- mplete

TYPE OF USE

I Irrigation	C Commercial	F Fish
S Stock	T Flood Control	W Wildlife
O Domestic	P Power	A Pollution Abatement
U Municipal	R Recreation	
M Mining	N Navigation	X Misc.

TYPE OF SYSTEM

- C Canal
- S Sprinkler
- D Dike
- X Other

TYPE OF PROJECT

- P Private
- S State
- F Federal
- C Ditch Company
- D Irrigation District

TYPE OF IRRIGATION

- R1 Regular Adequate
- R2 Regular Inadequate
- F Flood

TWP RGE
TWP RGE

INFORMATION FROM: MR. WALSH

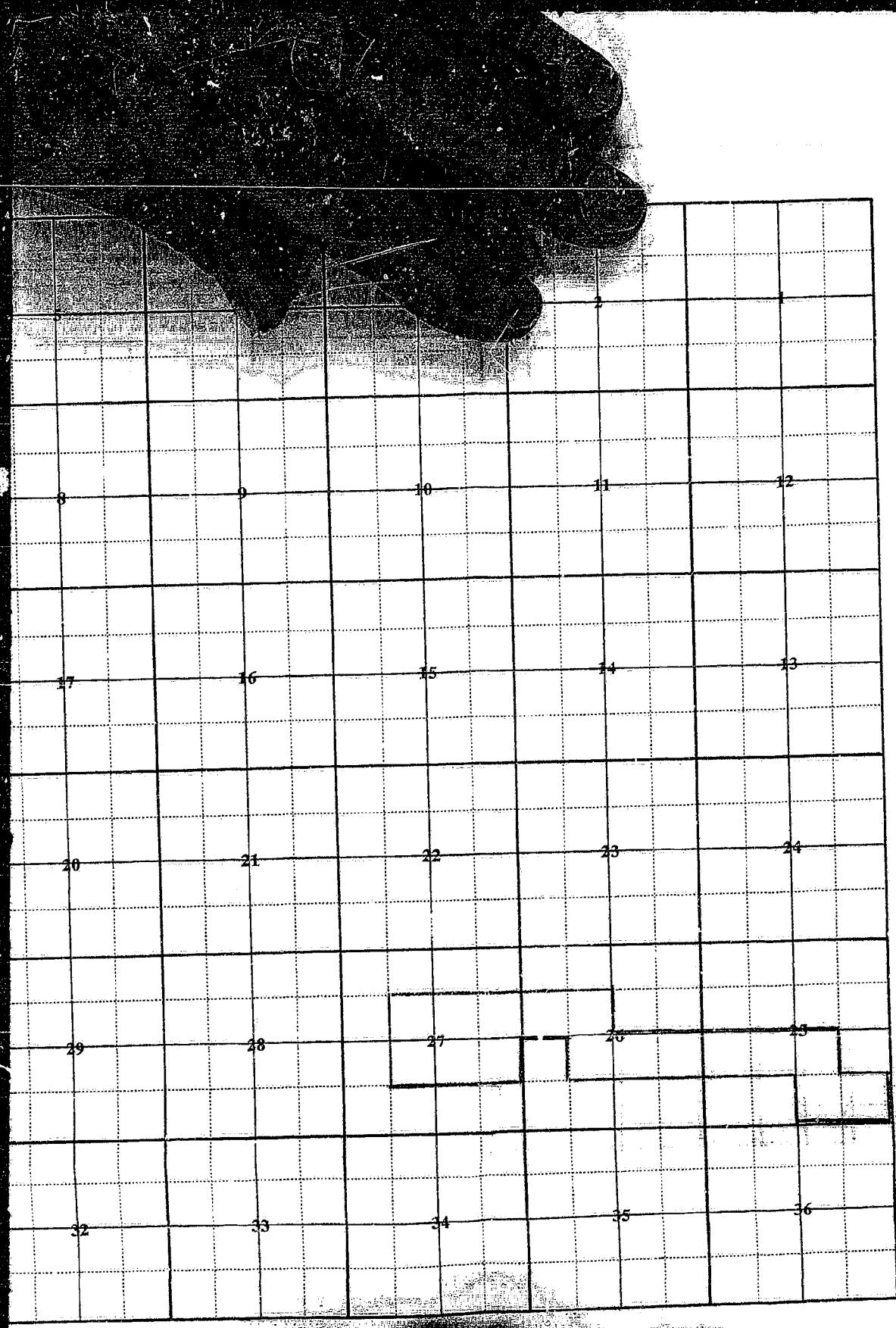

Remarks:

Pollution Information

SURFACE WATER

GROUND WATER

COUNTY BEAVERHEAD

PLAT NO. 172 TWP. 14S RGE. 1W

PHONE 682-4826

LEGAL LAND OWNER PAULINE & E.C. SAIER ADDRESS EN

OPERATOR SAME ADDRESS

WATER RESOURCES INVENTORY SU
Form No. WRI-1

SURFACE WATER

A	B	C	D	E	F	G	H	I	J
WATER RIGHT INFORMATION					WATER SUPPLY INFORMATION		DIVERSION INFORMATION		
TYPE OF WATER RIGHT	APP. NO. DECREE NO.	NAME OF APPROPRIATOR	DATE OF PRIORITY	MULTI-USER	SOURCE OF WATER	AMOUNT RECORDED OR CLAIMED	TYPE OF DIVERSION	POINT OF DIVERSION	U STA
A	MTA 2-171A	JESSIE MARBLE	7-7-1904	1	BATTLE CR SPS	4CFS	G		A
D	3642-1	JOSEPH BUCK, ADM. EST., HERBERT BUCK	6-15-1894	1	TOM CR BUCK D #1	160 MI	G		V

GROUND WATER

1	2	3	4	5			6	7	8	9	10	11	12
WATER RIGHT INFORMATION				WATER SUPPLY INFORMATION					(COMPLETE ON WELLS ONLY)				
TYPE OF WATER RIGHT	FILE NUMBER	NAME OF APPROPRIATOR	FILE DATE	SOURCE OF WATER			LOCATION OF WATER SOURCE	CLAIMED G.P.M.	WELL TYPE	LIFT TYPE	TOTAL DEPTH	STATIC WATER LEVEL	COMPLE DATE
				WELL	SPRING	OTHER							

TYPE OF WATER RIGHT	AMOUNT RECORDED OR CLAIMED	WELL TYPE	LIFT TYPE	TYPE OF DIVERSION	USE STATUS
A Appropriation D Decree U Use X Other	MI Miner's Inches I Inches AF Acre Feet CFS Cu. Ft. Per Sec. GPM Gallons Per Minute A All X Other	D Dug R Driven B Bored L Drilled	F Flowing P Pumped	G Gravity P Pump	I In Use B Beneficially Used V Valid - Not In A Abandoned M Invalid N Not In

ALSO IN: PLAT NO. TWP. RGE. PLAT NO. TWP.

PLAT NO. TWP. RGE. PLAT NO.

RESOURCES INVENTORY SURVEY
Form No. WRI-1

DATE CHECKED 6 Oct 72
BY SHARK

ADDRESS ENNIS, MONT
ADDRESS

I	J	K	L	M	N	O	P	Q	R	S	T
ERSION INFORMATION	USE INFORMATION			IRRIGATION INFORMATION				ACREAGES			
POINT OF DIVERSION	USE STATUS	TYPE OF USE	PLACE OF INTENDED OR ACTUAL USE	NAME OF SYSTEM	TYPE OF SYSTEM	TYPE OF PROJECT	TYPE OF IRR.	IRRIGATED ACREAGE	POTENTIAL IRR. UNDER PRESENT FACILITIES	COUNTY CODE	BASIN CODE
	N									BE	41A
	V[redacted]	[redacted]								BE	41A

9	10	11	12	13	14	15	16		17	18	19	20	21	22	23
OMPLETE ON WELLS ONLY)				USE INFORMATION					IRRIGATION INFORMATION			ACREAGES			
LIFT TYPE	TOTAL DEPTH	STATIC WATER LEVEL	COMPLETION DATE	USE STATUS	TYPE OF USE	PLACE OF USE	FIELD CHECKED YES	FIELD CHECKED NO	NAME OF SYSTEM	TYPE OF SYSTEM	TYPE OF IRR.	IRRIGATED ACREAGE	POTENTIAL IRR. UNDER PRESENT FACILITIES	COUNTY CODE	BASIN CODE

SE STATUS	TYPE OF USE			TYPE OF SYSTEM	TYPE OF PROJECT	TYPE OF IRRIGATION
e icially Used —Not In Use doned d and Description Incomplete	I Irrigation S Stock O Domestic U Municipal M Mining	C Commercial T Flood Control P Power R Recreation N Navigation	F Fish W Wildlife A Pollution Abatement X Misc.	C Canal S Sprinkler D Dike X Other	P Private S State F Federal C Ditch Company D Irrigation District X Other	R1 Regular Adequate R2 Regular Inadequate F Flood

O. TWP RGE
O. TWP RGE

INFORMATION FROM: MR. SAIER, ROY PADIKE, & FIELD SURVEY



HASN'T BEEN USED

Pollution Informati



Remarks: * TALKING WITH RON PAPIKE HE SAYS DIVERSION No 1 HASN'T BEEN USED FOR YEARS

Pollution Information

COUNTY BEAVERHEAD

PLAT NO. 172 TWP. 14S RGE. 1W

WATER RESOURCES INVENTOR
Form No. WRI-1

LEGAL LAND OWNER WAYNE MONTGOMERY ADDRESS M

OPERATOR C/O CAMILLA GAGE & JOHN TAFT (LESSEE-EVAN HUNTSMAN) ADDRESS C.C

SURFACE WATER

A	B	C	D	E	F	G	H	I
WATER RIGHT INFORMATION					WATER SUPPLY INFORMATION		DIVERSION INFORMATION	
TYPE OF WATER RIGHT	APP. NO. DECREE NO.	NAME OF APPROPRIATOR	DATE OF PRIORITY	MULTI-USER	SOURCE OF WATER	AMOUNT RECORDED OR CLAIMED	TYPE OF DIVERSION	POINT OF DIVERSION
A	MTA 2-133A	JOHN K. & LAURA F. HEDLEY	7-8-1902	2	HIDDEN LAKE (W FK O'DELL CR)	1000 MI		
A	WR 73-1548	CECIL F. WETMORE	4-8-1918	1	JACK SHAMBOW CR	80 MI		
A	MTA 2-79A	JOHN R. & LAURA F. HEDLEY & MRS. L. A. FITCH	5-28-1899	1	O'DELL CR.	600 I		14S 01W 30CCC

GROUND WATER

1	2	3	4	5			6	7	8	9	10	11
WATER RIGHT INFORMATION				WATER SUPPLY INFORMATION					(COMPLETE ON WELLS			
TYPE OF WATER RIGHT	FILE NUMBER	NAME OF APPROPRIATOR	FILE DATE	SOURCE OF WATER			LOCATION OF WATER SOURCE	CLAIMED G.P.M.	WELL TYPE	LIFT TYPE	TOTAL DEPTH	STATIC WATER LEVEL
				WELL	SPRING	OTHER						

TYPE OF WATER RIGHT	AMOUNT RECORDED OR CLAIMED	WELL TYPE	LIFT TYPE	TYPE OF DIVERSION	USE STATUS
A Appropriation D Decree U Use X Other	MI Miner's Inches I Inches AF Acre Feet CFS Cu. Ft. Per Sec. GPM Gallons Per Minute A All X Other	D Dug R Driven B Bored L Drilled	F Flowing P Pumped	G Gravity P Pump	I In Use B Beneficial V Valid A Aband M Invali N No X Oth

ALSO IN: PLAT NO. ____ TWP ____ RGE ____ PLAT NO. ____ TWP ____ RGE ____

PLAT NO. ____ TWP ____ RGE ____ PLAT NO. ____ TWP ____ RGE ____

SOURCES INVENTORY SURVEY
Form No. WRI-1

DATE CHECKED 6 OCT 72
BY SHARK

ADDRESS MISSOULA, MONTANA
ADDRESS C.G.-TWIN BRIDGES, J.T. CALF, E.H. DELL

I	J	K	L	M	N	O	P	Q	R	S	T
ION INFORMATION	USE INFORMATION			IRRIGATION INFORMATION				ACREAGES			
POINT OF DIVERSION	USE STATUS	TYPE OF USE	PLACE OF INTENDED OR ACTUAL USE	NAME OF SYSTEM	TYPE OF SYSTEM	TYPE OF PROJECT	TYPE OF IRR.	IRRIGATED ACREAGE	POTENTIAL IRR. UNDER PRESENT FACILITIES	COUNTY CODE	BASIN CODE
	N									BE	41A
	N									BE	41A
14S 01W30CCC	I	S	14S01W30							BE	41A

10	11	12	13	14	15	16	17	18	19	20	21	22	23
PLETE ON WELLS ONLY)			USE INFORMATION				IRRIGATION INFORMATION			ACREAGES			
TOTAL DEPTH	STATIC WATER LEVEL	COMPLETION DATE	USE STATUS	TYPE OF USE	PLACE OF USE	FIELD CHECKED YES. NO	NAME OF SYSTEM	TYPE OF SYSTEM	TYPE OF IRR.	IRRIGATED ACREAGE	POTENTIAL IRR. UNDER PRESENT FACILITIES	COUNTY CODE	BASIN CODE

STATUS
lly Used
Not In Use
ed
Description
complete

TYPE OF USE
I Irrigation
S Stock
O Domestic
U Municipal
M Mining
C Commercial
T Flood Control
P Power
R Recreation
N Navigation
F Fish
W Wildlife
A Pollution Abatement
X Misc.

TYPE OF SYSTEM
C Canal
S Sprinkler
D Dike
X Other

TYPE OF PROJECT
P Private
S State
F Federal
C Ditch Company
D Irrigation District
X Other

TYPE OF IRRIGATION
R1 Regular Adequate
R2 Regular Inadequate
F Flood

TWP RGE
TWP RGE

INFORMATION FROM: JOHN TAFT, RON PARKE & FIELD [illegible]

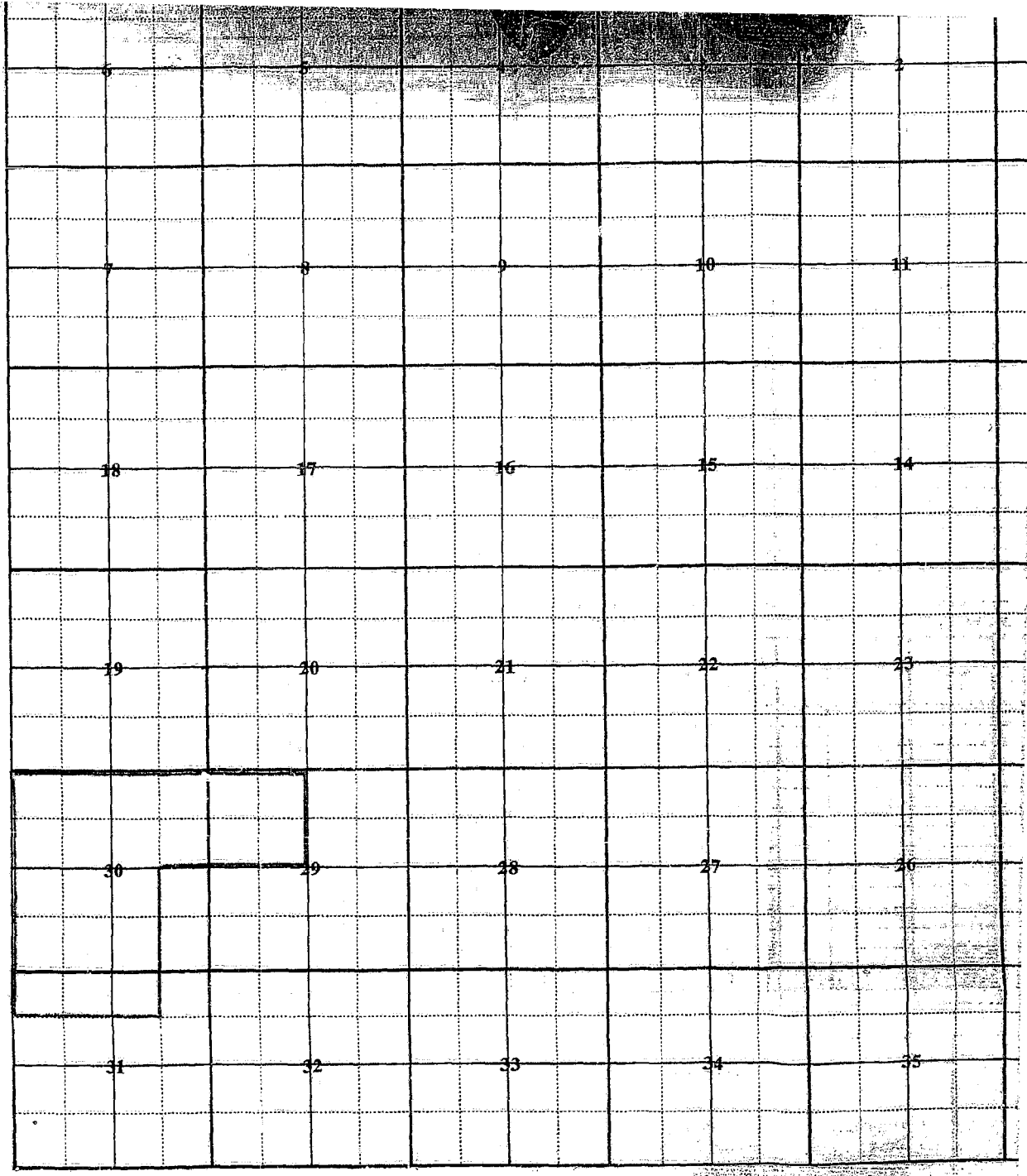

Photo Numbers:_____

Remarks: * I Could Not Locate Jack Shambow Cr.

1

12

13

24

25

36

Pollution Information

COUNTY BEAVERHEAD
PLAT NO. 172 TWP 14 S RGE. 1W

WATER RESOURCES INVENTORY
Form No. WRI-1

LEGAL LAND OWNER BRIGGS RANCH, INC. ADDRESS
OPERATOR HAROLD BRIGGS ADDRESS

SURFACE WATER

A	B	C	D	E	F	G	H	I
WATER RIGHT INFORMATION					WATER SUPPLY INFORMATION		DIVERSION INFORMATION	
TYPE OF WATER RIGHT	APP. NO. DECREE NO.	NAME OF APPROPRIATOR	DATE OF PRIORITY	MULTI-USER	SOURCE OF WATER	AMOUNT RECORDED OR CLAIMED	TYPE OF DIVERSION	POINT OF DIVERSION
* A	MTA 2-75	JOHN P. SHAMBOW	11-26-1896	1	BURNS CR.	50 I		
A	MTA 2-40	LEVI SHAMBOW	6-15-1897	1	ODELL CR	1000 I		
** A	[redacted] MTA 2-67	JOHN F. & EMMA [redacted] GUNNING HAM	5-13-1899	2	ODELL CR	200 I	G	14S 01W 30 CCB
A	MTA 2-76A	JOHN P. SHAMBOW	9-26-1896	1	ODELL CR	200 I	G	14S 01W 30 CCB

GROUND WATER

1	2	3	4	5			6	7	8	9	10	11
WATER RIGHT INFORMATION				WATER SUPPLY INFORMATION					(COMPLETE ON WELLS O			
TYPE OF WATER RIGHT	FILE NUMBER	NAME OF APPROPRIATOR	FILE DATE	SOURCE OF WATER			LOCATION OF WATER SOURCE	CLAIMED G.P.M.	WELL TYPE	LIFT TYPE	TOTAL DEPTH	STATIC WATER LEVEL
				WELL	SPRING	OTHER						

TYPE OF WATER RIGHT	AMOUNT RECORDED OR CLAIMED	WELL TYPE	LIFT TYPE	TYPE OF DIVERSION	[illegible] STATUS
A Appropriation D Decree U Use X Other	MI Miner's Inches I Inches AF Acre Feet CFS Cu. Ft. Per Sec. GPM Gallons Per Minute A All X Other	D Dug R Driven B Bored L Drilled	F Flowing P Pumped	G Gravity P Pump	[illegible] Used [illegible] Use

ALSO IN: PLAT NO. ____ TWP ____ RGE ____ PLAT NO. ____ TWP ____ RGE ____
PLAT NO. ____ TWP ____ RGE ____ PLAT NO. ____ TWP ____

URCES INVENTOR
Form No. WRI-1
ADDRESS
ADDRESS
1
N INFORMATION
OINT OF DIVERSION
S 01W 30 CCB
14S 01W 30 CCB
10 11
ETE ON WELLS O
TOTAL DEPTH | STATIC WATER LEVEL
ATUS
Used
n Use
Description
mplete

RESOURCES INVENTORY SURVEY
Form No. WRI-1

DATE CHECKED 26 SEPT 72
BY SHARK

ADDRESS DELL, MONT
ADDRESS DELL, MONT

I	J	K	L	M	N	O	P	Q	R	S	T
SION INFORMATION	USE INFORMATION			IRRIGATION INFORMATION				ACREAGES			
POINT OF DIVERSION	USE STATUS	TYPE OF USE	PLACE OF INTENDED OR ACTUAL USE	NAME OF SYSTEM	TYPE OF SYSTEM	TYPE OF PROJECT	TYPE OF IRR.	IRRIGATED ACREAGE	POTENTIAL IRR. UNDER PRESENT FACILITIES	COUNTY CODE	BASIN CODE
	N									BE	41A
	V									BE	41A
14S 01W 30 CCB	I	I	SUPPLEMENTAL TO MTA 2-76A	BRIGGS	C	P	R1			BE	41A
14S 01W 30 CCB	I	I	14S 01W 19	BRIGGS	C	P	R1			BE	41A

10	11	12	13	14	15	16		17	18	19	20	21	22	23
PLETE ON WELLS ONLY)			USE INFORMATION					IRRIGATION INFORMATION			ACREAGES			
TOTAL DEPTH	STATIC WATER LEVEL	COMPLETION DATE	USE STATUS	TYPE OF USE	PLACE OF USE	FIELD CHECKED YES.	FIELD CHECKED NO	NAME OF SYSTEM	TYPE OF SYSTEM	TYPE OF IRR.	IRRIGATED ACREAGE	POTENTIAL IRR. UNDER PRESENT FACILITIES	COUNTY CODE	BASIN CODE

TATUS	TYPE OF USE			TYPE OF SYSTEM	TYPE OF PROJECT	TYPE OF IRRIGATION
y Used t In Use d Description mplete	I Irrigation S Stock O Domestic U Municipal M Mining	C Commercial T Flood Control P Power R Recreation N Navigation	F Fish W Wildlife A Pollution Abatement X Misc.	C Canal S Sprinkler D Dike X Other	P Private S State F Federal C Ditch Company D Irrigation District X Other	R1 Regular Adequate R2 Regular Inadequate F Flood

TWP RGE
TWP RGE

INFORMATION FROM: BUD COREY (CHECK MAP); HANDLOG [illegible]
PAPIKE FIELD SURVEY

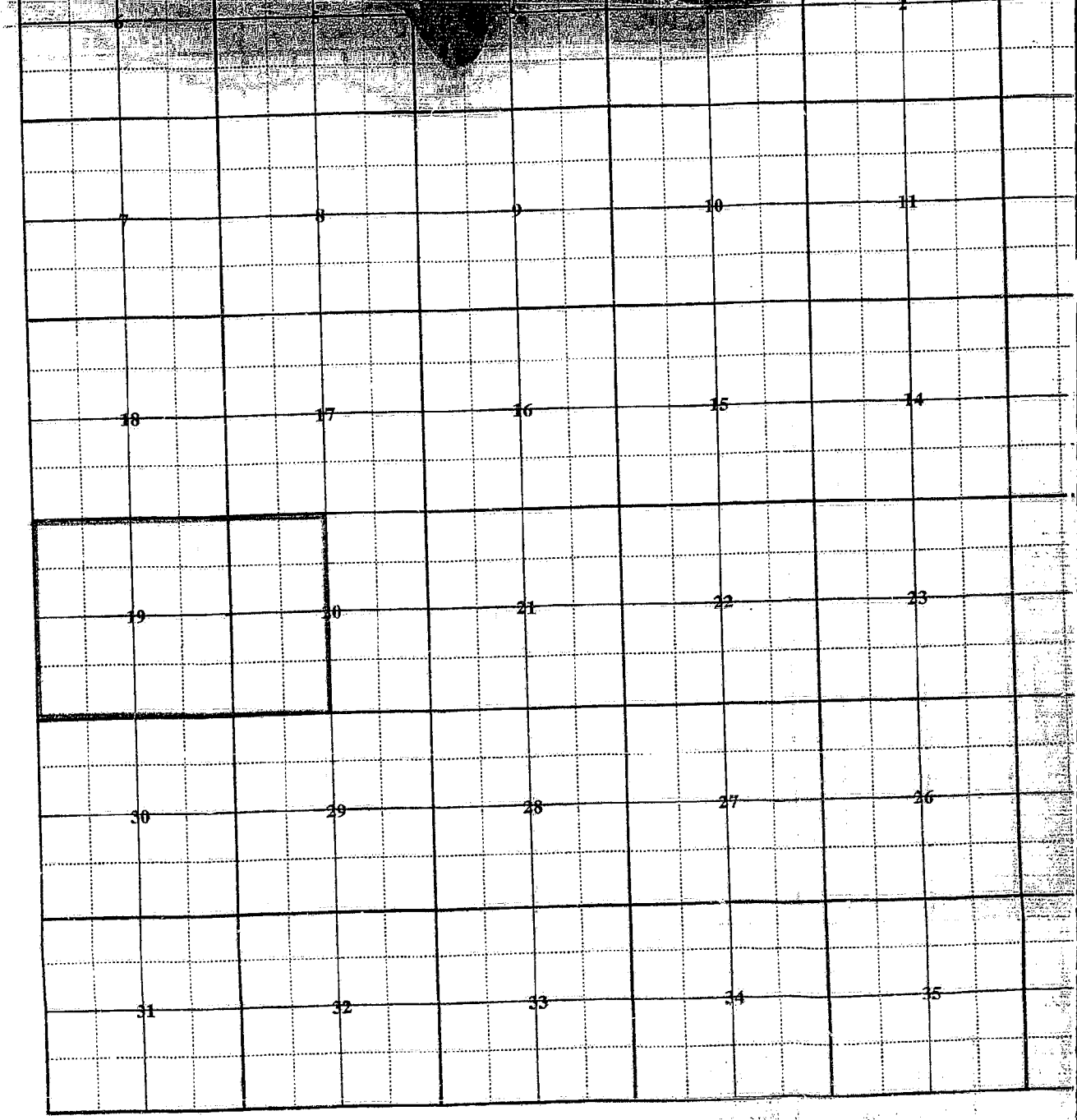

Photo Numbers:

Remarks: * I Could Not Locate Burns Cr.
** Supplemental To 7149

1

12

13

24

25

26

Pollution Information

PAGE 1 of 2

WATER RESOURCES INVENTORY S
Form No. WRI-1

COUNTY [illegible]
PLAT NO. [illegible] TWP [illegible] RGE. [illegible]

LEGAL LAND OWNER [illegible] ADDRESS Lima
OPERATOR [illegible] ADDRESS Lima

SURFACE WATER

	A	B	C	D	E	F	G	H	I
	WATER RIGHT INFORMATION					WATER SUPPLY INFORMATION		DIVERSION INFORMATION	
	TYPE OF WATER RIGHT	APP. NO. DECREE NO.	NAME OF APPROPRIATOR	DATE OF PRIORITY	MULTI-USER	SOURCE OF WATER	AMOUNT RECORDED OR CLAIMED	TYPE OF DIVERSION	POINT OF DIVERSION
**	A	MFA 2-22	[illegible]	[illegible]	2	Red Rock Cr	200 I	G	14S01E17ADC
	A	MFA 2-87	[illegible]	[illegible]	2	Red Rock Cr	400 I	G	14S01E17ADC
	A	MFA 2-87	[illegible]	12-1-1909	2	Red Rock Cr	800 I	G	14S01E17ADC
**	A	MFA 2-102	[illegible] William [illegible]	4-12-1909	2	Red Rock Cr	1000 I	G	14S01E17ADC
	A	MFA 2-106	[illegible]	8-1-1909	2	Red Rock Cr	120 I	G	14S01E17ADC
**	A	MFA 2-121	Freeman G. [illegible]	5-15-1901	2	Red Rock Cr	300 I	G	14S01E17ADC
	A	MFA 2-196	[illegible]	3-31-1902	2	Red Rock Cr	600 I	G	14S01E17ADC

GROUND WATER

1	2	3	4	5			6	7	8	9	10	11
WATER RIGHT INFORMATION				WATER SUPPLY INFORMATION					(COMPLETE ON WELLS ONLY			
TYPE OF WATER RIGHT	FILE NUMBER	NAME OF APPROPRIATOR	FILE DATE	SOURCE OF WATER			LOCATION OF WATER SOURCE	CLAIMED G.P.M.	WELL TYPE	LIFT TYPE	TOTAL DEPTH	STATIC WATER LEVEL
				WELL	SPRING	OTHER						

TYPE OF WATER RIGHT	AMOUNT RECORDED OR CLAIMED	WELL TYPE	LIFT TYPE	TYPE OF DIVERSION	USE STATUS	
A Appropriation D Decree U Use X Other	MI Miner's Inches I Inches AF Acre Feet CFS Cu. Ft. Per Sec. GPM Gallons Per Minute A All X Other	D Dug R Driven B Bored L Drilled	F Flowing P Pumped	G Gravity P Pump	I In[illegible] B Be[illegible]ed V [illegible] Use A [illegible] W [illegible] [illegible]tion	I Irrig S Stoc O Dom U [illegible] W [illegible]

ALSO IN: PLAT NO. ____ TWP ____ RGE ____
PLAT NO. ____ TWP ____ RGE ____

PLAT NO. ____ TWP ____ RGE ____
PLAT NO. ____ TWP ____ RGE ____

PAGE 1 OF 4

RESOURCES INVENTORY SURVEY

Form No. WRI-1

DATE CHECKED [illegible]

BY [illegible]

ADDRESS [illegible]

ADDRESS [illegible]

I	J	K	L	M	N	O	P	Q	R	S	T
RSION INFORMATION	USE INFORMATION			IRRIGATION INFORMATION				ACREAGES			
POINT OF DIVERSION	USE STATUS	TYPE OF USE	PLACE OF INTENDED OR ACTUAL USE	NAME OF SYSTEM	TYPE OF SYSTEM	TYPE OF PROJECT	TYPE OF IRR.	IRRIGATED ACREAGE	POTENTIAL IRR. UNDER PRESENT FACILITIES	COUNTY CODE	BASIN CODE
145S01E17A2	I	I	145S01E17A2	[illegible]		F	[illegible]			[illegible]	4/A
			145S01E17D								
			[illegible]								
			145S01E17AB								
			145S01E17A								
			[illegible]								
			[illegible]								
			[illegible]								
145S01E17AC	I	I	[illegible]							Be	4/A
										Be	4/A
145S01E17AC	I	I	SUPPLEMENTAL TO [illegible]								
										Be	4/A
145S01E17ACC	I	I	SUPPLEMENTAL TO [illegible]								
										Be	4/A
145S01E17ACC	I	I	SUPPLEMENTAL TO [illegible]								
										Be	4/A
145S01E17ACC	I	I	SUPPLEMENTAL TO [illegible]								
										Be	4/A

9	10	11	12	13	14	15	16	17	18	19	20	21	22	23
OMPLETE ON WELLS ONLY)				USE INFORMATION				IRRIGATION INFORMATION			ACREAGES			
LIFT TYPE	TOTAL DEPTH	STATIC WATER LEVEL	COMPLETION DATE	USE STATUS	TYPE OF USE	PLACE OF USE	FIELD CHECKED YES.	FIELD CHECKED NO	NAME OF SYSTEM	TYPE OF SYSTEM	TYPE OF IRR.	IRRIGATED ACREAGE	POTENTIAL IRR. UNDER PRESENT FACILITIES	COUNTY CODE	BASIN CODE

SE STATUS

- se
- ficially Used
- —Not In Use
- ndoned
- id
- Land Description Incomplete

TYPE OF USE

- I Irrigation
- S Stock
- O Domestic
- U Municipal
- M Mining
- C Commercial
- T Flood Control
- P Power
- R Recreation
- N Navigation
- F Fish
- W Wildlife
- A Pollution Abatement
- X Misc.

TYPE OF SYSTEM

- C Canal
- S Sprinkler
- D Dike
- X Other

TYPE OF PROJECT

- P Private
- S State
- F Federal
- C Ditch Company
- D Irrigation District
- X Other

TYPE OF IRRIGATION

- R1 Regular Adequate
- R2 Regular Inadequate
- F Flood

NO._____ TWP_____ RGE_____

NO._____ TWP_____ RGE_____

INFORMATION FROM: P. J. Morton

Remarks: * [illegible] River Belonging To [illegible]

** The Rights Under MTA 2-118. Are The Following Up As Follows:
James Black - 5 CFS
Mary M. Hamilton - 8 CFS
William Gray - 6 1/4 CFS
W. R. Emm - 3 1/8 CFS
William Lilbra Gray - [illegible] CFS

*** This Right Is An Amendment To MTA 2-118

Pollution Information

COUNTY [illegible]

PLAT NO. [illegible] TWP [illegible] RGE [illegible]

WATER RESOURCES INVENTORY S
Form No. WRI-1

LEGAL LAND OWNER [illegible] ADDRESS [illegible]

OPERATOR [illegible] ADDRESS [illegible]

SURFACE WATER

A	B	C	D	E	F	G	H	I
WATER RIGHT INFORMATION					WATER SUPPLY INFORMATION		DIVERSION INFORMATION	
TYPE OF WATER RIGHT	APP. NO. DECREE NO.	NAME OF APPROPRIATOR	DATE OF PRIORITY	MULTI-USER	SOURCE OF WATER	AMOUNT RECORDED OR CLAIMED	TYPE OF DIVERSION	POINT OF DIVERSION
A	[illegible]	[illegible]	[illegible]	[illegible]	[illegible]	[illegible]	G	145[illegible]AOC
A	[illegible]	Mary [illegible]	[illegible]	[illegible]	[illegible]	[illegible]	G	L 145018[illegible]AOC
					[illegible]	ALL	G	
					[illegible]	[illegible]	G	145[illegible]CAB
A	[illegible]	[illegible]	[illegible]	[illegible]	[illegible]	[illegible]	G	145[illegible]17AOC
A	[illegible]	[illegible]	[illegible]	[illegible]	[illegible]	[illegible]	G	145[illegible]17AOC
A	[illegible]	[illegible]	6-11-[illegible]	[illegible]	[illegible]	[illegible]	G	145[illegible]AOC

GROUND WATER

1	2	3	4	5			6	7	8	9	10	11	
WATER RIGHT INFORMATION				WATER SUPPLY INFORMATION					(COMPLETE ON WELLS ONL				
TYPE OF WATER RIGHT	FILE NUMBER	NAME OF APPROPRIATOR	FILE DATE	SOURCE OF WATER			LOCATION OF WATER SOURCE	CLAIMED G.P.M.	WELL TYPE	LIFT TYPE	TOTAL DEPTH	STATIC WATER LEVEL	CON
				WELL	SPRING	OTHER							

TYPE OF WATER RIGHT	AMOUNT RECORDED OR CLAIMED	WELL TYPE	LIFT TYPE	TYPE OF DIVERSION	USE STA
A Appropriation D Decree U Use X Other	MI Miner's Inches I Inches AF Acre Feet CFS Cu. Ft. Per Sec. GPM Gallons Per Minute A All X Other	D Dug R Driven B Bored L Drilled	F Flowing P Pumped	G Gravity P Pump	I In Use B Bene V Va A M N

ALSO IN: PLAT NO. ____ TWP ____ RGE ____ PLAT NO. ____ TWP ____ RGE ____

PLAT NO. ____ TWP ____ RGE ____ PLAT NO. ____ TWP ____ RGE ____

RESOURCES INVENTORY SURVEY
Form No. WRI-1

DATE CHECKED [illegible]
BY [illegible]

ADDRESS [illegible]
ADDRESS [illegible]

I	J	K	L	M	N	O	P	Q	R	S	T
ERSION INFORMATION	USE INFORMATION			IRRIGATION INFORMATION				ACREAGES			
POINT OF DIVERSION	USE STATUS	TYPE OF USE	PLACE OF INTENDED OR ACTUAL USE	NAME OF SYSTEM	TYPE OF SYSTEM	TYPE OF PROJECT	TYPE OF IRR.	IRRIGATED ACREAGE	POTENTIAL IRR. UNDER PRESENT FACILITIES	COUNTY CODE	BASIN CODE
[illegible]	I	I	[illegible]							BE	41A
L 14[illegible]	I	I	[illegible]							BE	41A
14[illegible]	I										
14[illegible]	I		[illegible]							BE	41A
14[illegible]	I	I	[illegible]							BE	41A
14[illegible]	I	I	[illegible]								

9	10	11	12	13	14	15	16		17	18	19	20	21	22	23
OMPLETE ON WELLS ONLY)				USE INFORMATION					IRRIGATION INFORMATION			ACREAGES			
LIFT TYPE	TOTAL DEPTH	STATIC WATER LEVEL	COMPLETION DATE	USE STATUS	TYPE OF USE	PLACE OF USE	FIELD CHECKED YES.	FIELD CHECKED NO	NAME OF SYSTEM	TYPE OF SYSTEM	TYPE OF IRR.	IRRIGATED ACREAGE	POTENTIAL IRR. UNDER PRESENT FACILITIES	COUNTY CODE	BASIN CODE

E STATUS	TYPE OF USE			TYPE OF SYSTEM	TYPE OF PROJECT	TYPE OF IRRIGATION
e cially Used —Not In Use doned d and Description Incomplete	I Irrigation S Stock O Domestic U Municipal M Mining	C Commercial T Flood Control P Power R Recreation N Navigation	F Fish W Wildlife A Pollution Abatement X Misc.	C Canal S Sprinkler D Dike X Other	P Private S State F Federal C Ditch Company D Irrigation District X Other	R1 Regular Adequate R2 Regular Inadequate F Flood

O. ____ TWP ____ RGE ____
O. ____ TWP ____ RGE ____

INFORMATION FROM: R.J. Morton & [illegible]

COUNTY BEAVERHEAD

PLAT NO. 172 TWP. 14S RGE. 1W

WATER RESOURCES INVENTORY
Form No. WRI-1

LEGAL LAND OWNER USA, RED ROCK LAKES NATIONAL WILDLIFE REFUGE ADDRESS

OPERATOR EUGENE STROUPS - MGR, RON PAPIKE ASST MGR ADDRESS

SURFACE WATER

A	B	C	D	E	F	G	H	I
WATER RIGHT INFORMATION					WATER SUPPLY INFORMATION		DIVERSION INFORMATION	
TYPE OF WATER RIGHT	APP. NO. DECREE NO.	NAME OF APPROPRIATOR	DATE OF PRIORITY	MULTI-USER	SOURCE OF WATER	AMOUNT RECORDED OR CLAIMED	TYPE OF DIVERSION	POINT OF DIVERSION
** A	~~MTA~~ 2-46A	THOMAS W. BURLES	8-28-1897	1	SP CR [redacted]	150 I	G	
* A	~~MTA~~ 2-86B	JAMES TIBBLES	11-12-1899	1	TEPEE CR	8 CFS	G	
* A	~~MTA~~ 2-248A	ALBERTUS YOUNG	5-3-1901	1	TEPEE CR	4 CFS	G	
A	~~WR~~ 73-2218	GILBERT O. HUNT	11-13-1919	1	UN STREAM	2½ CFS	G	
D	3642-2	JOHN A JONES	[redacted] 5-7-1898	1	TOM CR DAVID HACKETT D#1	280 MI	G	14S01E30CBA
D	3642-4	GILBERT O. HUNT	6-15-1901	2	TOM CR	250 MI	G	14S01E30CBA
[redacted]								
A	~~MTA~~ 2-169B	ARCHIBALD A. HAYDEN	7-00-1902	1	DEAD HORSE SWAMP SPS	100 I	G	

GROUND WATER

1	2	3	4	5			6	7	8	9	10	11
WATER RIGHT INFORMATION				WATER SUPPLY INFORMATION					(COMPLETE ON WELLS ON			
TYPE OF WATER RIGHT	FILE NUMBER	NAME OF APPROPRIATOR	FILE DATE	SOURCE OF WATER			LOCATION OF WATER SOURCE	CLAIMED G.P.M.	WELL TYPE	LIFT TYPE	TOTAL DEPTH	STATIC WATER LEVEL
				WELL	SPRING	OTHER						

TYPE OF WATER RIGHT	AMOUNT RECORDED OR CLAIMED	WELL TYPE	LIFT TYPE	TYPE OF DIVERSION	[illegible]
A Appropriation D Decree U Use X Other	MI Miner's Inches I Inches AF Acre Feet CFS Cu. Ft. Per Sec. GPM Gallons Per Minute A All X Other	D Dug R Driven B Bored L Drilled	F Flowing P Pumped	G Gravity P Pump	[illegible]

ALSO IN: PLAT NO. _____ TWP. _____ RGE. _____ PLAT NO. _____ TWP. _____ RGE. _____

PLAT NO. _____ TWP. _____ RGE. _____ PLAT NO. _____ TWP. _____ RGE. _____

RESOURCES INVENTORY SURVEY Page 1 of 6
Form No. WRI-1

DATE CHECKED 6 Oct 72
BY SHARK

ADDRESS LIMA MONT
ADDRESS LIMA, MONT MONROE RTE

I	J	K	L	M	N	O	P	Q	R	S	T
RSION INFORMATION	USE INFORMATION			IRRIGATION INFORMATION				ACREAGES			
POINT OF DIVERSION	USE STATUS	TYPE OF USE	PLACE OF INTENDED OR ACTUAL USE	NAME OF SYSTEM	TYPE OF SYSTEM	TYP OF PROJECT	TYPE OF IRR.	IRRIGATED ACREAGE	POTENTIAL IRR. UNDER PRESENT FACILITIES	COUNTY CODE	BASIN CODE
	V									BE	41A
	V									BE	41A
	V									BE	41A
	V									BE	41A
14S01E30CBA	I	W	RED ROCK LAKES NATIONAL WILDLIFE REFUGE							BE	41A
14S01E30CBA	I	W	RED ROCK LAKES NATIONAL WILDLIFE REFUGE							BE	41A
	V									BE	41A

10	11	12	13	14	15	16		17	18	19	20	21	22	23
MPLETE ON WELLS ONLY)			USE INFORMATION					IRRIGATION INFORMATION			ACREAGES			
T E	TOTAL DEPTH	STATIC WATER LEVEL	COMPLETION DATE	USE STATUS	TYPE OF USE	PLACE OF USE	FIELD CHECKED YES	FIELD CHECKED NO	NAME OF SYSTEM	TYPE OF SYSTEM	TYPE OF IRR.	IRRIGATED ACREAGE	POTENTIAL IRR. UNDER PRESENT FACILITIES	COUNTY CODE	BASIN CODE

STATUS	TYPE OF USE			TYPE OF SYSTEM	TYPE OF PROJECT	TYPE OF IRRIGATION
ally Used Not In Use ned d Description complete	I Irrigation S Stock O Domestic U Municipal M Mining	C Commercial T Flood Control P Power R Recreation N Navigation	F Fish W Wildlife A Pollution Abatement X Misc.	C Canal S Sprinkler D Dike X Other	P Private S State F Federal C Ditch Company D Irrigation District X Other	R1 Regular Adequate R2 Regular Inadequate F Flood

TWP RGE
TWP RGE

INFORMATION FROM: Ron Papike & Field Survey, Mr. & Mrs. Beam Hankins, Whetmore, Link Miller (all old timers), P.J. Murtaugh (Lima Review)



Photo Numbers: _____

S T

CODE	BASIN CODE
E	41A
E	41A
E	41A
G	41A
E	41A
BE	41A
[redacted]	
BE	41A

22 23

CODE	BASIN CODE

E OF
ATION

ular
equate
ular
dequate
d

Remarks: * RON SAYS THAT THERE MAY BE SOME TODS OFF OF TEPEE CR.
** ALSO KNOWN AS E. NYE CR.

Pollution Information

WATER RESOURCES INV
Form No.

COUNTY [illegible]

PLAT NO. [illegible] TWP [illegible] RGE. [illegible]

LEGAL LAND OWNER [illegible] ADDRES

OPERATOR [illegible] ADDRES

SURFACE WATER

A	B	C	D	E	F	G	H	I
WATER RIGHT INFORMATION					WATER SUPPLY INFORMATION		DIVERSION INFORMA	
TYPE OF WATER RIGHT	APP. NO. DECREE NO.	NAME OF APPROPRIATOR	DATE OF PRIORITY	MULTI-USER	SOURCE OF WATER	AMOUNT RECORDED OR CLAIMED	TYPE OF DIVERSION	POINT OF DIV
* A	2-[illegible]	[illegible]	1-27-1895	[illegible]	Big Rock Cr	200 I	G	14S01E17ADC
	N/A							
A	2-[illegible]	[illegible]	[illegible]	1	[illegible] R	400 I	G	14S01E17ADC
	N/A							
A	[illegible]	[illegible]	10-1-1919	1	Big Rock Cr	200 I	G	14S01E17AD
	[illegible]							
** A	[illegible]	[illegible]	[illegible]	1	Big Rock Cr	1020 I	G	14S01E17ADC
		[illegible]						
	[illegible]							
A	[illegible]	[illegible]	[illegible]	1	Big Rock Cr	[illegible] I	G	14S01E17ADC
	[illegible]							
*** A	[illegible]	[illegible]	[illegible]	1	Big Rock Cr	[illegible]	G	14S01E17ADC
A	[illegible]	[illegible]	[illegible]	1	Big Rock Cr	200 I	G	14S01E17ADC
	[illegible]							
A	[illegible]	[illegible]	[illegible]	1	Big Rock Cr	500 I	G	14S01E17ADC
	[illegible]							
A	[illegible]	[illegible]	[illegible]	1	Big Rock Cr	[illegible] I	G	14S01E17ADC
					[illegible]	ALL	G	
					[illegible]	50 I	G	14S01E08[illegible]

GROUND WATER

1	2	3	4	5			6	7	8	9	10
WATER RIGHT INFORMATION				WATER SUPPLY INFORMATION					(COMPLETE ON W		
TYPE OF WATER RIGHT	FILE NUMBER	NAME OF APPROPRIATOR	FILE DATE	SOURCE OF WATER			LOCATION OF WATER SOURCE	CLAIMED G.P.M.	WELL TYPE	LIFT TYPE	TOTAL DEPTH
				WELL	SPRING	OTHER					

TYPE OF WATER RIGHT	AMOUNT RECORDED OR CLAIMED	WELL TYPE	LIFT TYPE	TYPE OF DIVERSION	USE STATUS
A Appropriation D Decree U Use X Other	MI Miner's Inches I Inches AF Acre Feet CFS Cu. Ft. Per Sec. GPM Gallons Per Minute A All X Other	D Dug R Driven B Bored L Drilled	F Flowing P Pumped	G Gravity P Pump	I In Use B Beneficial V Valid A Abs M In N

ALSO IN: PLAT NO. ____ TWP ____ RGE ____
PLAT NO. ____ TWP ____ RGE ____

PLAT NO. ____ TWP ____
PLAT NO. ____ TWP ____

RESOURCES INVENTORY
Form No. WRI-1

ADDRESS LAN

ADDRESS SA

I

RSION INFORMATION

POINT OF DIVERSION
14S01E17ADC
14S01E17ADC
14S01E17ADC
14S01E17ADC
14S01E17ADC
14S01E17ADC
14S01E17ADC
14S01E17ADC
14S01E17ADC
14S01E08BAB

9 10 11

OMPLETE ON WELLS ON

LIFT TYPE	TOTAL DEPTH	STATIC WATER LEVEL

ISE STATUS

ESOURCES INVENTORY SURVEY
Form No. WRI-1

DATE CHECKED 6 Oct 78
BY SHAA

ADDRESS LANGDON MEAD
ADDRESS SAME

I	J	K	L	M	N	O	P	Q	R	S	T
SION INFORMATION	USE INFORMATION			IRRIGATION INFORMATION				ACREAGES			
POINT OF DIVERSION	USE STATUS	TYPE OF USE	PLACE OF INTENDED OR ACTUAL USE	NAME OF SYSTEM	TYPE OF SYSTEM	TYPE OF PROJECT	TYPE OF IRR.	IRRIGATED ACREAGE	POTENTIAL IRR. UNDER PRESENT FACILITIES	COUNTY CODE	BASIN CODE
14S01E17ADC	I	W	WILDLIFE REFUGE							6	41A
14S01E17ADC	I	W	[illegible]							6	41A
14S01E17ADC	I	W	SUPPLEMENTAL TO MARSH							6E	41A
14S01E17ADC	I	W	SUPPLEMENTAL TO MARSH							6E	41A
14S01E17ADC	I	W	[illegible]							6	41A
14S01E17ADC	I	W	SUPPLEMENTAL TO MARSH							6E	41A
14S01E17ADC	I	W	[illegible]							6E	41A
14S01E17ADC	I	W	[illegible]							6E	41A
14S01E17ADC	I	W	SUPPLEMENTAL TO MARSH								
14S01E08BAB	I	W	SUPPLEMENTAL TO MARSH							6E	41A
14S01E08BAB	I	W	WILDLIFE REFUGE								

9	10	11	12	13	14	15	16	17	18	19	20	21	22	23
MPLETE ON WELLS ONLY)				USE INFORMATION				IRRIGATION INFORMATION			ACREAGES			
LIFT TYPE	TOTAL DEPTH	STATIC WATER LEVEL	COMPLETION DATE	USE STATUS	TYPE OF USE	PLACE OF USE	FIELD CHECKED YES	FIELD CHECKED NO	NAME OF SYSTEM	TYPE OF SYSTEM	TYPE OF IRR.	IRRIGATED ACREAGE	POTENTIAL IRR. UNDER PRESENT FACILITIES	COUNTY CODE	BASIN CODE

STATUS	TYPE OF USE			TYPE OF SYSTEM	TYPE OF PROJECT	TYPE OF IRRIGATION
ally Used Not In Use ned d Description ncomplete	I Irrigation S Stock O Domestic U Municipal M Mining	C Commercial T Flood Control P Power R Recreation N Navigation	F Fish W Wildlife A Pollution Abatement X Misc.	C Canal S Sprinkler D Dike X Other	P Private S State F Federal C Ditch Company D Irrigation District X Other	R1 Regular Adequate R2 Regular Inadequate F Flood

TWP RGE
TWP RGE

INFORMATION FROM: [illegible] AND [illegible] BEAR [illegible]
FISH [illegible]

Remarks: * THIS IS THE ONLY W.R. ON RED ROCK RIVER FOR THE REFUGE. I AM MAKING ALL OTHER RED ROCK RIVER W.R.'S SUPPLEMENTAL TO THIS ONE. ALSO THE P.O.D. MENTIONED IS THE FURTHEST ONE UP STREAM.

** THIS W.R. [illegible] MTA 2-816 ALSO IT IS DIVIDED UP AS FOLLOWS:
JAMES [illegible] - [illegible] CFS
MARY M. HANSEN [illegible] CFS
[illegible] - 6 [illegible] CFS
W. R. [illegible] - [illegible] CFS
WILLIAM [illegible] - [illegible] CFS

*** THIS RIGHT IS AN AMENDMENT TO MTA [illegible]

Pollution Information

COUNTY [illegible]

PLAT NO. [illegible] TWP [illegible] RGE [illegible]

WATER RESOURCES INVENTORY SU
Form No. WRI-1

LEGAL LAND OWNER [illegible] ADDRESS Lake[illegible]

OPERATOR [illegible] ADDRESS [illegible]

SURFACE WATER

A	B	C	D	E	F	G	H	I	J
WATER RIGHT INFORMATION					WATER SUPPLY INFORMATION		DIVERSION INFORMATION		
TYPE OF WATER RIGHT	APP. NO. DECREE NO.	NAME OF APPROPRIATOR	DATE OF PRIORITY	MULTI-USER	SOURCE OF WATER	AMOUNT RECORDED OR CLAIMED	TYPE OF DIVERSION	POINT OF DIVERSION	US STA
A	NTA 2-201A	Simeon E. York	5-1-1907	0	Big Rock Cr	551 I	G	14S01E[illegible]ABC	I
A	NTA 2-165F	Millie M. Berhinger	1-9-1908	0	Big Rock Cr	[illegible] I	G	14S01E[illegible]ABC	I
A	NTA 2-178	Isaac Marks	6-[illegible]-1890	0	Big Rock Cr	[illegible] I	G	14S01E[illegible]ABC	I
A	NTA 2-18	L. C. Fort - Estate	7-18-1887	1	[illegible]	[illegible] I	G	14S02E[illegible]ABC	I
A	NTA 2-169A	John A. [illegible]	[illegible]	1	Rock Cr	[illegible]	G	14S01E[illegible]CAB	I
A	NTA 75-[illegible]	[illegible]	11-15-1911	1	P			14S01W[illegible]-CDD 14S01W[illegible]14ABA	I

GROUND WATER

1	2	3	4	5			6	7	8	9	10	11	12
WATER RIGHT INFORMATION				WATER SUPPLY INFORMATION					(COMPLETE ON WELLS ONLY)				
TYPE OF WATER RIGHT	FILE NUMBER	NAME OF APPROPRIATOR	FILE DATE	SOURCE OF WATER			LOCATION OF WATER SOURCE	CLAIMED G.P.M.	WELL TYPE	LIFT TYPE	TOTAL DEPTH	STATIC WATER LEVEL	COMPLET DATE
				WELL	SPRING	OTHER							

TYPE OF WATER RIGHT	AMOUNT RECORDED OR CLAIMED	WELL TYPE	LIFT TYPE	TYPE OF DIVERSION	USE STATUS	
A Appropriation D Decree U Use X Other	MI Miner's Inches I Inches AF Acre Feet CFS Cu. Ft. Per Sec. GPM Gallons Per Minute A All X Other	D Dug R Driven B Bored L Drilled	F Flowing P Pumped	G Gravity P Pump	I In Use B Beneficially Used V Valid—Not In A Abandoned M Invalid N No Land X Info. In	I Irrigat S Stock O Domes U Munic M Mining

ALSO IN: PLAT NO. ____ TWP ____ RGE ____ PLAT NO. ____ TWP ____ RGE ____
PLAT NO. ____ TWP ____ RGE ____ PLAT NO. ____ TWP ____ RGE ____

ENTORY SU
VRI-1
S Lake
S Cha

TION | ERSION | US STA | 1 | 12

LLS ONLY) | TIC ER EL | COMPLET DATE

URCES INVENTORY SURVEY
Form No. WRI-1

DATE CHECKED
BY CHAN

ADDRESS Lake
ADDRESS Lake

I	J	K	L	M	N	O	P	Q	R	S	T
N INFORMATION	USE INFORMATION			IRRIGATION INFORMATION				ACREAGES			
DINT OF DIVERSION	USE STATUS	TYPE OF USE	PLACE OF INTENDED OR ACTUAL USE	NAME OF SYSTEM	TYPE OF SYSTEM	TYPE OF PROJECT	TYPE OF IRR.	IRRIGATED ACREAGE	POTENTIAL IRR. UNDER PRESENT FACILITIES	COUNTY CODE	BASIN CODE
[illegible]	I	W	Surface [illegible]							BE	4/A
[illegible]	I	W	Surface [illegible]							BE	4/A
[illegible]	I	W	[illegible]							BE	4/A
[illegible]	I	W	[illegible]							BE	4/A
[illegible]	I	W	[illegible]							BE	4/A
[illegible]	I	W	[illegible]							BE	4/A

10	11	12	13	14	15	16		17	18	19	20	21	22	23
LETE ON WELLS ONLY)			USE INFORMATION					IRRIGATION INFORMATION			ACREAGES			
TOTAL DEPTH	STATIC WATER LEVEL	COMPLETION DATE	USE STATUS	TYPE OF USE	PLACE OF USE	FIELD CHECKED YES	FIELD CHECKED NO	NAME OF SYSTEM	TYPE OF SYSTEM	TYPE OF IRR.	IRRIGATED ACREAGE	POTENTIAL IRR. UNDER PRESENT FACILITIES	COUNTY CODE	BASIN CODE

TATUS	TYPE OF USE			TYPE OF SYSTEM	TYPE OF PROJECT	TYPE OF IRRIGATION
y Used t In Use d Description mplete	I Irrigation S Stock O Domestic U Municipal M Mining	C Commercial T Flood Control P Power R Recreation N Navigation	F Fish W Wildlife A Pollution Abatement X Misc.	C Canal S Sprinkler D Dike X Other	P Private S State F Federal C Ditch Company D Irrigation District X Other	R1 Regular Adequate R2 Regular Inadequate F Flood

I Irrigat
S Stock
O Dome
U Munic
M Mining

TWP RGE
TWP RGE

INFORMATION FROM:

Remarks: * [illegible] The Line Do Leave [illegible]
** The Road Is The Road [illegible] Are The Lies In Turn Six

Pollution Information

WATER RESOURCES
Form

COUNTY BEAVERHEAD
PLAT NO. 172 TWP 14S RGE 1W
LEGAL LAND OWNER USA RED ROCK LAKES NATIONAL WILDLIFE REFUGE AD
OPERATOR AD

SURFACE WATER

A	B	C	D	E	F	G	H
WATER RIGHT INFORMATION					WATER SUPPLY INFORMATION		DIVERSION INFO
TYPE OF WATER RIGHT	APP. NO. DECREE NO.	NAME OF APPROPRIATOR	DATE OF PRIORITY	MULTI-USER	SOURCE OF WATER	AMOUNT RECORDED OR CLAIMED	TYPE OF DIVERSION	POINT OF
A	MTA 2-156	ENOCH R. NYE	2-[illegible]-1900	1	NYE CR	100 I	G	
A	MTA 2-6KA	SARAH A. SMITH	5-20-1899	1	E NYE CR	300 I	G	
A	MTA 2-120B	KATHERINE NYE	9-16-1901	1	E. NYE CR & 2 SP'S	3½ CFS	G	
A	MTA 2-166B	WILLIAM F. NYE	5-16-1904	1	E NYE CR	160 I		
A	MTA 2-173A	WILMINA WETMORE	6-10-1904	1	E NYE CR	200 I	G	
A	MTA 2-34A	GEORGE H. SHAMSON	7-13-1896	1	ODELL CR	1000 I	G	14S 01W
A	MTA 2-63A	CHARLES C. SMITH	10-26-1898	1	ODELL CR	250 I	G	
A	MTA 2-63	VIRGINIA F. FITCH	10-8-1897		ODELL CR	320 I	G	14S

GROUND WATER

1	2	3	4	5			6	7	8	9	10
WATER RIGHT INFORMATION				WATER SUPPLY INFORMATION					(COMPLETE		
TYPE OF WATER RIGHT	FILE NUMBER	NAME OF APPROPRIATOR	FILE DATE	SOURCE OF WATER			LOCATION OF WATER SOURCE	CLAIMED G.P.M.	WELL TYPE	LIFT TYPE	TOTAL DEPTH
				WELL	SPRING	OTHER					

TYPE OF WATER RIGHT	AMOUNT RECORDED OR CLAIMED	WELL TYPE	LIFT TYPE	TYPE OF DIVERSION
A Appropriation D Decree U Use X Other	MI Miner's Inches I Inches AF Acre Feet CFS Cu. Ft. Per Sec. GPM Gallons Per Minute A All X Other	D Dug R Driven B Bored L Drilled	F Flowing P Pumped	G Gravity P Pump

ALSO IN: PLAT NO. TWP RGE PLAT NO.
TWP RGE

RESOURCES INVENTORY SURVEY PAGE 4 OF 6
Form No. WRI-1

DATE CHECKED _____
BY _____

_____ ADDRESS _____
_____ ADDRESS _____

I	J	K	L	M	N	O	P	Q	R	S	T
RSION INFORMATION	USE INFORMATION			IRRIGATION INFORMATION				ACREAGES			
POINT OF DIVERSION	USE STATUS	TYPE OF USE	PLACE OF INTENDED OR ACTUAL USE	NAME OF SYSTEM	TYPE OF SYSTEM	TYPE OF PROJECT	TYPE OF IRR.	IRRIGATED ACREAGE	POTENTIAL IRR. UNDER PRESENT FACILITIES	COUNTY CODE	BASIN CODE
[redacted]			[redacted]							[redacted]	
	J									BE	41A
	V									BE	41A
	V									BE	41A
	V									BE	41A
	V									BE	41A
145 01W 30CCB	I	W	SUPPLEMENTAL TO MTA 2-[redacted]							BE	41A
	V									BE	41A
145 01W 30CCB	[redacted] I	W	RED ROCK LAKES NATIONAL WILDLIFE-R [redacted]							BE	41A

9	10	11	12	13	14	15	16		17	18	19	20	21	22	23
MPLETE ON WELLS ONLY)				USE INFORMATION					IRRIGATION INFORMATION			ACREAGES			
FT PE	TOTAL DEPTH	STATIC WATER LEVEL	COMPLETION DATE	USE STATUS	TYPE OF USE	PLACE OF USE	FIELD CHECKED YES.	NO	NAME OF SYSTEM	TYPE OF SYSTEM	TYPE OF IRR.	IRRIGATED ACREAGE	POTENTIAL IRR. UNDER PRESENT FACILITIES	COUNTY CODE	BASIN CODE

: STATUS	TYPE OF USE			TYPE OF SYSTEM	TYPE OF PROJECT	TYPE OF IRRIGATION
ially Used -Not In Use oned d Description ncomplete	I Irrigation S Stock O Domestic U Municipal M Mining	C Commercial T Flood Control P Power R Recreation N Navigation	F Fish W Wildlife A Pollution Abatement X Misc.	C Canal S Sprinkler D Dike X Other	P Private S State F Federal C Ditch Company D Irrigation District	R1 Regular Adequate R2 Regular Inadequate F Flood

)_____TWP_____RGE_____
)_____TWP_____RGE_____

INFORMATION FROM: _____

Remarks: [redacted]

* MTA 2-120B 1¼ CFS - A Sp
1¼ CFS - A Sp
3½ CFS - E Nye Cr

Pollution Information

WATER RESOURCES INVENT
Form No. WRI-

COUNTY Beaverhead
PLAT NO. 172 TWP 14S RGE 1W
LEGAL LAND OWNER USA Red Rock Lakes National Wildlife Refuge ADDRESS
OPERATOR ADDRESS

SURFACE WATER

A	B	C	D	E	F	G	H	I
WATER RIGHT INFORMATION					WATER SUPPLY INFORMATION		DIVERSION INFORMATIO	
TYPE OF WATER RIGHT	APP. NO DECREE NO	NAME OF APPROPRIATOR	DATE OF PRIORITY	MULTI-USER	SOURCE OF WATER	AMOUNT RECORDED OR CLAIMED	TYPE OF DIVERSION	POINT OF DIVERSI
A	MTA 2-66	William J. & Martha E Cunningham	5-13-1899	1	Odell Cr	200 I	G	14 S01W30 CCB
A	MTA 2-67	John J. & Emma Cunningham	5-13-1899	2	Odell Cr	200 I	G	14 S01W30CCB
A	MTA 2-241A	Kate C Connor	7-13-1903	2	Central Cn Cr (Lone Willow Cr)	2 CFS	G	
A	MTA 2-77	George H. Shambow	7-1-1899	1	Duck Cr	1000 I		
A	MTA 2-72B 173A	A.A. Hayden	6-15-1899	1	Elk or Lone Lk	640 I	G	
A	MTA 2-91A	George H. Shambow	4-5-1900	1	Grayling Cr	160 I	G	
A	MTA 2-139	Henry F. Hackett	7-15-1899	1	Hackett Cr	200 I	G	
A	MTA 2-133A	John R. & Laura F. Hedley	7-8-1900	2	Hidden Lk	1800 MI	G	

GROUND WATER

1	2	3	4	5			6	7	8	9	10	11
WATER RIGHT INFORMATION				WATER SUPPLY INFORMATION					(COMPLETE ON WELL			
TYPE OF WATER RIGHT	FILE NUMBER	NAME OF APPROPRIATOR	FILE DATE	SOURCE OF WATER			LOCATION OF WATER SOURCE	CLAIMED G.P.M.	WELL TYPE	LIFT TYPE	TOTAL DEPTH	STATIC WATER LEVEL
				WELL	SPRING	OTHER						

TYPE OF WATER RIGHT	AMOUNT RECORDED OR CLAIMED	WELL TYPE	LIFT TYPE	TYPE OF DIVERSION
A Appropriation D Decree U Use X Other	MI Miner's Inches I Inches AF Acre Feet CFS Cu. Ft. Per Sec. GPM Gallons Per Minute A All X Other	D Dug R Driven B Bored L Drilled	F Flowing P Pumped	G G

ALSO IN PLAT NO.

RESOURCES INVENTORY SURVEY
Form No. WRI-1

PAGE 5 OF 6

DATE CHECKED _____

BY _____

ADDRESS _____

ADDRESS _____

I	J	K	L	M	N	O	P	Q	R	S	T
ERSION INFORMATION	USE INFORMATION			IRRIGATION INFORMATION				ACREAGES			
POINT OF DIVERSION	USE STATUS	TYPE OF USE	PLACE OF INTENDED OR ACTUAL USE	NAME OF SYSTEM	TYPE OF SYSTEM	TYPE OF PROJECT	TYPE OF IRR	IRRIGATED ACREAGE	POTENTIAL IRR. UNDER PRESENT FACILITIES	COUNTY CODE	BASIN CODE
14 S01W30CCB	I	W	SUPPLEMENTAL TO MTA2-63 [redacted]							BE	41A
14 S01W30CCB	I	W	SUPPLEMENTAL TO MTA2-63 [redacted]							BE	41A
	V									BE	41A
	V									BE	41A
	V									BE	41A
	V									BE	41A
	V									BE	41A
	V									BE	41A

9	10	11	12	13	14	15	16		17	18	19	20	21	22	23
OMPLETE ON WELLS ONLY)				USE INFORMATION					IRRIGATION INFORMATION			ACREAGES			
LIFT TYPE	TOTAL DEPTH	STATIC WATER LEVEL	COMPLETION DATE	USE STATUS	TYPE OF USE	PLACE OF USE	FIELD CHECKED YES.	FIELD CHECKED NO	NAME OF SYSTEM	TYPE OF SYSTEM	TYPE OF IRR.	IRRIGATED ACREAGE	POTENTIAL IRR. UNDER PRESENT FACILITIES	COUNTY CODE	BASIN CODE

E STATUS	TYPE OF USE			TYPE OF SYSTEM	TYPE OF PROJECT	TYPE OF IRRIGATION
cially Used –Not In Use oned nd Description ncomplete	I Irrigation S Stock O Domestic U Municipal M Mining	C Commercial T Flood Control P Power R Recreation N Navigation	F Fish W Wildlife A Pollution Abatement X Misc.	C Canal S Sprinkler D Dike X Other	P Private S State F Federal C Ditch Company D Irrigation District X Other	R1 Regular Adequate R2 Regular Inadequate F Flood

D _____ TWP _____ RGE _____

D _____ TWP _____ RGE _____

INFORMATION FROM: _____

COUNTY Beaverhead

PLAT NO. 172 TWP 14S RGE. 1W

LEGAL LAND OWNER USA-Red Rock Lakes National Wildlife Refuge ADDRESS

OPERATOR ADDRESS

WATER RESOURCES INVENTOR
Form No. WRI-1

SURFACE WATER

A	B	C	D	E	F	G	H	I
WATER RIGHT INFORMATION					WATER SUPPLY INFORMATION		DIVERSION INFORMATION	
TYPE OF WATER RIGHT	APP NO DECREE NO	NAME OF APPROPRIATOR	DATE OF PRIORITY	MULTI-USER	SOURCE OF WATER	AMOUNT RECORDED OR CLAIMED	TYPE OF DIVERSION	POINT OF DIVERSION
A	MTA 2-138 A	Albertus Young	7-10-1902	1	W Fk Madison R	640 I	G	
* A	MTA 2-45	Myers Pratt	8-25-1897	1	Nye Cr	150 I	G	
A	MTA 2-59	Joshua Bailey	9-24-1898	1	Nye Cr	[illegible] I	G	
A	MTA 2-82	William Speers	9-13-1899	1	Nye Cr	4CFS	G	
A	UR 59-603 A	Charles G Green	7-11-1914	D	FW Central	2½CFS		

GROUND WATER

1	2	3	4	5			6	7	8	9	10	11
WATER RIGHT INFORMATION				WATER SUPPLY INFORMATION					(COMPLETE ON WELLS			
TYPE OF WATER RIGHT	FILE NUMBER	NAME OF APPROPRIATOR	FILE DATE	SOURCE OF WATER			LOCATION OF WATER SOURCE	CLAIMED G.P.M.	WELL TYPE	LIFT TYPE	TOTAL DEPTH	STATIC WATER LEVEL
				WELL	SPRING	OTHER						

TYPE OF WATER RIGHT	AMOUNT RECORDED OR CLAIMED	WELL TYPE	LIFT TYPE	TYPE OF DIVERSION
A Appropriation D Decree U Use X Other	MI Miner's Inches I Inches AF Acre Feet CFS Cu. Ft. Per Sec. GPM Gallons Per Minute A All X Other	D Dug R Driven B Bored	[illegible]	

ALSO IN: PLAT NO. TWP RGE
PLAT NO. TWP RGE

OURCES INVENTOR
Form No. WRI-1

ADDRESS
ADDRESS

I
ON INFORMATION
POINT OF DIVERSION

10	11
LETE ON WELLS O	
TOTAL DEPTH	STATIC WATER LEVEL

RESOURCES INVENTORY SURVEY PAGE 6 OF 6
Form No. WRI-1

DATE CHECKED 6 Oct 72
BY SHARK

ADDRESS
ADDRESS

I	J	K	L	M	N	O	P	Q	R	S	T
RSION INFORMATION	USE INFORMATION			IRRIGATION INFORMATION				ACREAGES			
POINT OF DIVERSION	USE STATUS	TYPE OF USE	PLACE OF INTENDED OR ACTUAL USE	NAME OF SYSTEM	TYPE OF SYSTEM	TYPE OF PROJECT	TYPE OF IRR	IRRIGATED ACREAGE	POTENTIAL IRR. UNDER PRESENT FACILITIES	COUNTY CODE	BASIN CODE
	V									BE	41A
	V									BE	41A
	V									BE	41A
	V									BE	41A
	N									BE	41A

9	10	11	12	13	14	15	16		17	18	19	20	21	22	23
OMPLETE ON WELLS ONLY)				USE INFORMATION					IRRIGATION INFORMATION			ACREAGES			
LIFT TYPE	TOTAL DEPTH	STATIC WATER LEVEL	COMPLETION DATE	USE STATUS	TYPE OF USE	PLACE OF USE	FIELD CHECKED YES.	NO	NAME OF SYSTEM	TYPE OF SYSTEM	TYPE OF IRR.	IRRIGATED ACREAGE	POTENTIAL IRR. UNDER PRESENT FACILITIES	COUNTY CODE	BASIN CODE

USE STATUS	TYPE OF USE			TYPE OF SYSTEM	TYPE OF PROJECT	TYPE OF IRRIGATION
se	I Irrigation	C Commercial	F Fish	C Canal	P Private	R1 Regular Adequate
ficially Used	S Stock	T Flood Control	W Wildlife	S Sprinkler	S State	R2 Regular Inadequate
d—Not In Use	O Domestic	P Power	A Pollution Abatement	D Dike	F Federal	F Flood
ndoned	U Municipal	R Recreation	X Misc.	X Other	C Ditch Company	
lid	M Mining	N Navigation			D Irrigation District	
Land Description Incomplete					X Other	

NO. TWP RGE
NO. TWP RGE

INFORMATION FROM: Ron Papike (Asst. Mgr.)

S	T
COUNTY CODE	BASIN CODE
BE	41A
BE	41A
BE	41A
BE	41A
BE	41A

22	23
COUNTY CODE	BASIN CODE

TYPE OF IRRIGATION

R1 Regular Adequate
R2 Regular Inadequate
F Flood

12

13

24

25

26

Remarks: ✱ According To Ron Parise There Are No Ditches Being Used Out Of Any Of The Nye Creeks.

Pollution Information