COUNTY BEAVERHEAD

PLAT NO. 170 TWP. 14S RGE. 3W

LEGAL LAND OWNER U.S.A. ADDRESS

OPERATOR MATADOR CATTLE CO. ADDRESS

WATER RESOURCES INVENTORY S
Form No. WRI-1

SURFACE WATER

A	B	C	D	E	F	G	H	I
WATER RIGHT INFORMATION					WATER SUPPLY INFORMATION		DIVERSION INFORMATION	
TYPE OF WATER RIGHT	APP. NO. DECREE NO	NAME OF APPROPRIATOR	DATE OF PRIORITY	MULTI-USER	SOURCE OF WATER	AMOUNT RECORDED OR CLAIMED	TYPE OF DIVERSION	POINT OF DIVERSION
A	WR 73-12B	WILLIAM DENNIS	6-17-1915	3	BEAN CR.	4CFS		
* A	MTR 2-27A	JOHN A. JONES	5-1-1889	6	MUD CREEK	600I		
					W. FK. MUD CR.	200I		
					JONES CR.	A		

GROUND WATER

1	2	3	4	5			6	7	8	9	10	11
WATER RIGHT INFORMATION				WATER SUPPLY INFORMATION					(COMPLETE ON WELLS ONLY			
TYPE OF WATER RIGHT	FILE NUMBER	NAME OF APPROPRIATOR	FILE DATE	SOURCE OF WATER			LOCATION OF WATER SOURCE	CLAIMED G.P.M.	WELL TYPE	LIFT TYPE	TOTAL DEPTH	STATIC WATER LEVEL
				WELL	SPRING	OTHER						

TYPE OF WATER RIGHT	AMOUNT RECORDED OR CLAIMED	WELL TYPE	LIFT TYPE	TYPE OF DIVERSION	USE STATUS
A Appropriation D Decree U Use X Other	Mi Miner's Inches I Inches AF Acre Feet CFS Cu. Ft. Per Sec. GPM Gallons Per Minute A All X Other	D Dug R Driven B Bored L Drilled	F Flowing P Pumped	G Gravity P Pump	I In Use B Beneficially Use V Valid—No A Abandon M Invalid N No X Inte

ALSO IN: PLAT NO. TWP. RGE.
PLAT NO. TWP. RGE.
PLAT NO. TWP. RGE.
PLAT NO. TWP. RGE.

CES INVENTORY SURVEY
m No. WRI-1

DATE CHECKED 10-11-72
BY T.J. REYNOLDS

ADDRESS
ADDRESS DILLON

I	J	K	L	M	N	O	P	Q	R	S	T
NFORMATION	USE INFORMATION			IRRIGATION INFORMATION				ACREAGES			
T OF DIVERSION	USE STATUS	TYPE OF USE	PLACE OF [redacted] ACTUAL USE	NAME OF SYSTEM	TYPE OF SYSTEM	TYPE OF PROJECT	TYPE OF IRR.	IRRIGATED ACREAGE	POTENTIAL IRR. UNDER PRESENT FACILITIES	COUNTY CODE	BASIN CODE
	N									BE	41A
	N										
	N										
	N										

10	11	12	13	14	15	16		17	18	19	20	21	22	23
E ON WELLS ONLY)			USE INFORMATION					IRRIGATION INFORMATION			ACREAGES			
TAL PTH	STATIC WATER LEVEL	COMPLETION DATE	USE STATUS	TYPE OF USE	PLACE OF USE	FIELD CHECKED YES	FIELD CHECKED NO	NAME OF SYSTEM	TYPE OF SYSTEM	TYPE OF IRR.	IRRIGATED ACREAGE	POTENTIAL IRR. UNDER PRESENT FACILITIES	COUNTY CODE	BASIN CODE

US	TYPE OF USE			TYPE OF SYSTEM	TYPE OF PROJECT	TYPE OF IRRIGATION
Used Use	I Irrigation S Stock O Domestic U Municipal	C Commercial T Flood Control P Power R Recreation N Navigation	F Fish W Wildlife A Pollution Abatement X Misc.	C Canal S Sprinkler D Dike X Other	P Private S State F Federal Company Con District	R1 Regular Adequate R2 Regular Inadequate F Flood

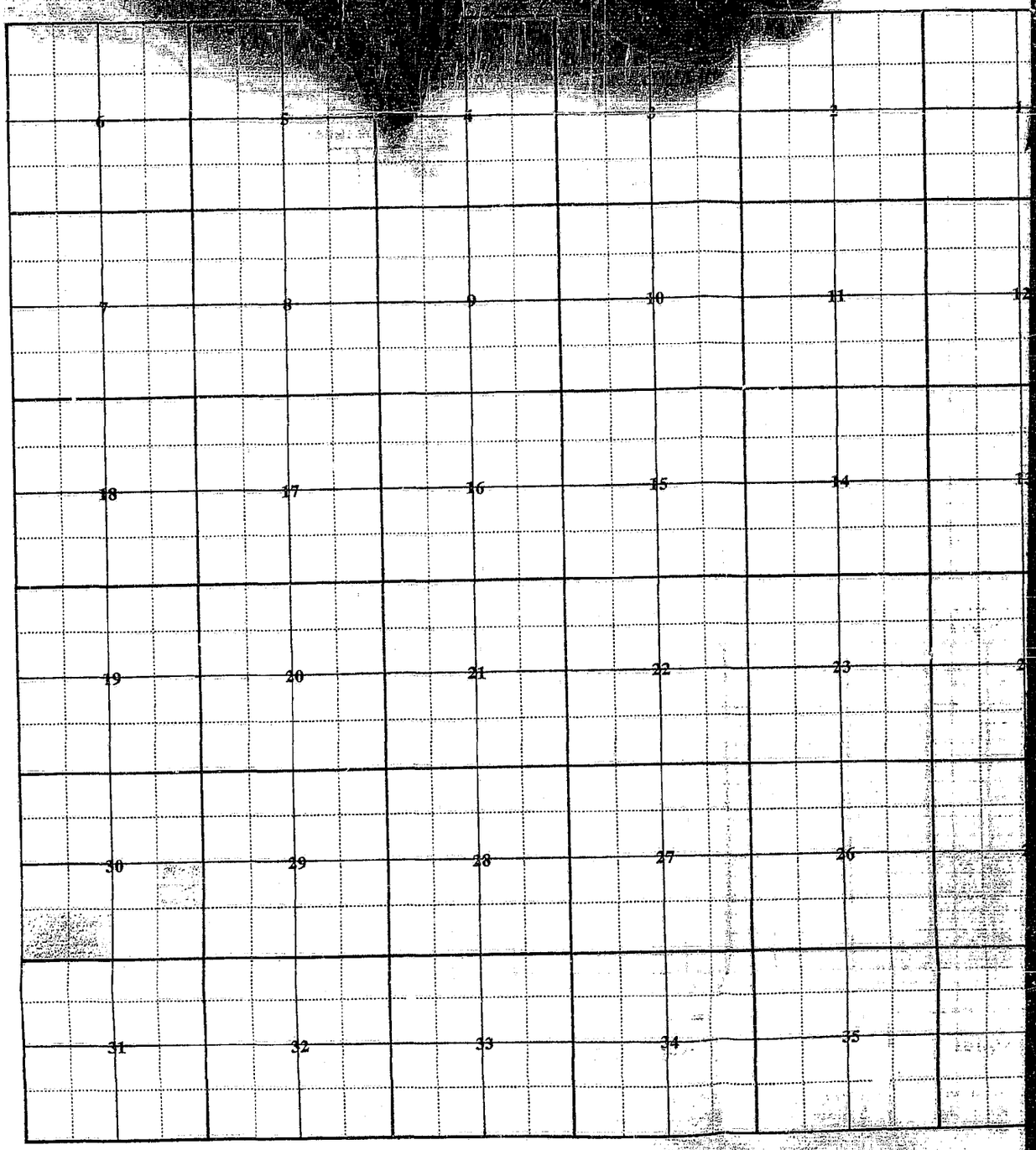

Photo Numbers: 2FF-63, & 3FF-127

Remarks:

* MTA 2-27A IS THE PURCHASE OF THE JOHN LEITCH WATER RIGHTS & MTA 2-15A & MTA 2-15B.

W. FK OF ANG CR & [illegible] KRUGER AT JAMES CR.

Pollution Information

COUNTY BEAVERHEAD

PLAT NO. 170 TWP. 14 S RGE. 3W

LEGAL LAND OWNER H. J. SCHEID ADDRESS

OPERATOR SAME ADDRESS

WATER RESOURCES INVENTORY SU
Form No. WRI-1

SURFACE WATER

A	B	C	D	E	F	G	H	I
WATER RIGHT INFORMATION					WATER SUPPLY INFORMATION		DIVERSION INFORMATION	
TYPE OF WATER RIGHT	APP. NO. DECREE NO.	NAME OF APPROPRIATOR	DATE OF PRIORITY	MULTI-USER	SOURCE OF WATER	AMOUNT RECORDED OR CLAIMED	TYPE OF DIVERSION	POINT OF DIVERSION
A	ATP 2-RA	MILTON BEAN	10-14-1888	1	BEAR CR	400 I	G	14S 3W 30 ABB

GROUND WATER

1	2	3	4	5			6	7	8	9	10	11	12
WATER RIGHT INFORMATION				WATER SUPPLY INFORMATION					(COMPLETE ON WELLS ONLY)				
TYPE OF WATER RIGHT	FILE NUMBER	NAME OF APPROPRIATOR	FILE DATE	SOURCE OF WATER			LOCATION OF WATER SOURCE	CLAIMED G.P.M.	WELL TYPE	LIFT TYPE	TOTAL DEPTH	STATIC WATER LEVEL	COMPLE DAT
				WELL	SPRING	OTHER							

TYPE OF WATER RIGHT	AMOUNT RECORDED OR CLAIMED	WELL TYPE	LIFT TYPE	TYPE OF DIVERSION
A Appropriation D Decree U Use X Other	MI Miner's Inches I Inches AF Acre Feet CFS Cu. Ft. Per Sec. GPM Gallons Per Minute A All X Other	D Dug R Driven B Bored L Drilled	F Flowing P Pumped	G Gravity P Pump

ALSO IN PLAT NO. TWP.

S INVENTORY SU
No. WRI-1

DDRESS
DDRESS

ORMATION
F DIVERSION

W 30 ABB

11 12
N WELLS ONLY)
STATIC WATER LEVEL
COMPLE DAT

DURCES INVENTORY SURVEY
Form No. WRI-1

DATE CHECKED 10 - 26 - 72
BY T. J. REYNOLDS

ADDRESS IDAHO
ADDRESS

I	J	K	L	M	N	O	P	Q	R	S	T
N INFORMATION	USE INFORMATION			IRRIGATION INFORMATION				ACREAGES			
OINT OF DIVERSION	USE STATUS	TYPE OF USE	PLACE OF [redacted] ACTUAL USE	NAME OF SYSTEM	TYPE OF SYSTEM	TYPE OF PROJECT	TYPE OF IRR.	IRRIGATED ACREAGE	POTENTIAL IRR. UNDER PRESENT FACILITIES	COUNTY CODE	BASIN CODE
15S 03W 30 ABB	I	I	14S 03W 19 C2	SCHEID	C	R	R2			BE	91A
			" " 19 CA								
			" " 19 B3								
			" " 19 D1								
			" " 19 A								
			" " 18 D3								

10	11	12	13	14	15	16		17	18	19	20	21	22	23
ETE ON WELLS ONLY)			USE INFORMATION					IRRIGATION INFORMATION			ACREAGES			
TOTAL DEPTH	STATIC WATER LEVEL	COMPLETION DATE	USE STATUS	TYPE OF USE	PLACE OF USE	FIELD CHECKED YES	FIELD CHECKED NO	NAME OF SYSTEM	TYPE OF SYSTEM	TYPE OF IRR.	IRRIGATED ACREAGE	POTENTIAL IRR. UNDER PRESENT FACILITIES	COUNTY CODE	BASIN CODE

TUS	TYPE OF USE			TYPE OF SYSTEM	TYPE OF PROJECT	TYPE OF IRRIGATION
Used In Use escription plete	I Irrigation S Stock O Domestic U Municipal M Mining	C Commercial T Flood Control P Power R Recreation N Navigation	F Fish W Wildlife A Pollution Abatement X Misc.	C Canal S Sprinkler D Dike X Other	P Private S State F Federal C Ditch Company D Irrigation District X Other	R1 Regular Adequate R2 Regular Inadequate F Flood

TWP RGE
TWP RGE

INFORMATION FROM: Field Survey



Photo Numbers: 3FF - 129

BASIN CODE

BASIN CODE

Remarks: PART OF THIS SYSTEM IS NEW.

Pollution Information

COUNTY BEAVERHEAD

PLAT NO. 170 TWP 14 S RGE. 3 W

WATER RESOURCES INVENTORY
Form No. WRI-1

LEGAL LAND OWNER L. G. STRUDENMEYER ADDRESS

OPERATOR SAME ADDRESS

SURFACE WATER

A	B	C	D	E	F	G	H	I
WATER RIGHT INFORMATION					WATER SUPPLY INFORMATION		DIVERSION INFORMATION	
TYPE OF WATER RIGHT	APP NO DECREE NO	NAME OF APPROPRIATOR	DATE OF PRIORITY	MULTI-USER	SOURCE OF WATER	AMOUNT RECORDED OR CLAIMED	TYPE OF DIVERSION	POINT OF DIVERSION
* A	MTA 2-85	THOMAS A. METZEL	10-9-1899	1	W. FK. MADISON R.	800 MI	G	
A	MTA 3-104A	THOMAS A. METZEL	12-27-1920	1	W. FK. MADISON R.	800 MI	G	

GROUND WATER

1	2	3	4	5			6	7	8	9	10	11	
WATER RIGHT INFORMATION				WATER SUPPLY INFORMATION					(COMPLETE ON WELLS ONL				
TYPE OF WATER RIGHT	FILE NUMBER	NAME OF APPROPRIATOR	FILE DATE	SOURCE OF WATER			LOCATION OF WATER SOURCE	CLAIMED G.P.M.	WELL TYPE	LIFT TYPE	TOTAL DEPTH	STATIC WATER LEVEL	CO
				WELL	SPRING	OTHER							

TYPE OF WATER RIGHT	AMOUNT RECORDED OR CLAIMED	WELL TYPE	LIFT TYPE	TYPE OF DIVERSION	USE STATUS	
A Appropriation D Decree U Use X Other	MI Miner's Inches I Inches AF Acre Feet CFS Cu. Ft. Per Sec. GPM Gallons Per Minute A All X Other	D Dug R Driven B Bored L Drilled	F Flowing P Pumped	G Gravity P Pump	I In Use B Beneficially Used V Valid—Not In Use A Abandoned M Invalid N No Land Description X Info. Incomplete	I Ir S S O D U M M M

ALSO IN: PLAT NO 157 TWP 13S RGE 2W

PLAT NO. TWP RGE

PLAT NO. TWP RGE

PLAT NO. TWP RGE

PLAT NO. TWP RGE

PLAT NO. TWP RGE

RESOURCES INVENTORY SURVEY
Form No. WRI-1

DATE CHECKED 10-13-72
BY F.J. REYNOLDS

ADDRESS DILLON
ADDRESS
ADDRESS

I	J	K	L	M	N	O	P	Q	R	S	T
ERSION IN.ORMATION	USE INFORMATION			IRRIGATION INFORMATION				ACREAGES			
POINT OF DIVERSION	USE STATUS	TYPE OF USE	PLACE OF [redacted] ACTUAL USE	NAME OF SYSTEM	TYPE OF SYSTEM	TYPE OF PROJECT	TYPE OF IRR.	IRRIGATED ACREAGE	POTENTIAL IRR. UNDER PRESENT FACILITIES	COUNTY CODE	BASIN CODE
	N									BE	41A
	N									BE	41A

9	10	11	12	13	14	15	16	17	18	19	20	21	22	23
COMPLETE ON WELLS ONLY)				USE INFORMATION				IRRIGATION INFORMATION			ACREAGES			
LIFT TYPE	TOTAL DEPTH	STATIC WATER LEVEL	COMPLETION DATE	USE STATUS	TYPE OF USE	PLACE OF USE	FIELD CHECKED YES / NO	NAME OF SYSTEM	TYPE OF SYSTEM	TYPE OF IRR.	IRRIGATED ACREAGE	POTENTIAL IRR. UNDER PRESENT FACILITIES	COUNTY CODE	BASIN CODE

USE STATUS

- se
- ficially Used
- d—Not In Use
- ndoned
- lid
- Land Description Incomplete

TYPE OF USE

- I Irrigation
- S Stock
- O Domestic
- U Municipal
- M Mining
- C Commercial
- T Flood Control
- P Power
- R Recreation
- N Navigation
- F Fish
- W Wildlife
- A Pollution Abatement
- X Misc.

TYPE OF SYSTEM

- C Canal
- S Sprinkler
- D Dike
- X Other

TYPE OF PROJECT

- P Private
- S State
- F Federal
- C Ditch Company
- D Irrigation District
- X Other

TYPE OF IRRIGATION

- R1 Regular Adequate
- R2 Regular Inadequate
- F Flood

NO. ____ TWP ____ RGE ____
NO. ____ TWP ____ RGE ____

INFORMATION FROM: Field Survey

- 72
S

S	T
COUNTY CODE	BASIN CODE
BE	41A
BE	41A

22	23
COUNTY CODE	BASIN CODE

TYPE OF IRRIGATION

R1 Regular Adequate
R2 Regular Inadequate
F Flood



Remarks: * A DIO FOR TH TOWNS

Pollutio

umbers: 3FF-131

Remarks:
* A DIV
FOR M
TOWNS

1

12

13

24

25

36

Pollutio

Remarks:
* A DIVERSION & DITCH WERE BUILT & ARE IN USE IN PLAT #157-
FOR MTA 2-109A & MTA 2-85 BUT IT WAS NOT USED IN THIS
TOWNSHIP

Pollution Information

WATER RESOURCES INVENTORY S
Form No. WRI-1

COUNTY BEAVERHEAD
PLAT NO. 120 TWP 14S RGE. 3W

LEGAL LAND OWNER ANDY FORSYTHE RANCH CO. ADDRESS L
OPERATOR SAME ADDRESS

SURFACE WATER

A	B	C	D	E	F	G	H	I
WATER RIGHT INFORMATION					WATER SUPPLY INFORMATION		DIVERSION INFORMATION	
TYPE OF WATER RIGHT	APP. NO. DECREE NO	NAME OF APPROPRIATOR	DATE OF PRIORITY	MULTI-USER	SOURCE OF WATER	AMOUNT RECORDED OR CLAIMED	TYPE OF DIVERSION	POINT OF DIVERSION
A	WR 59-385A	BERTHA MARTIN	5-7-1914	4	W.W. FROM BEAR CR & BEAN CR	5 CFS	G	
A	WR 23-274A	BERTHA MARTIN	5-7-1914	4	W.W. FROM BEAR CR. & BEAN CR.	5 CFS	G	
A	WR 79-63A	BERTHA M. MARTIN	3-27-1916	2	MUD CR.	2 CFS	G	14S03W08 DAB
* A	MTA 2-133B	CLARENCE B. MILLER	7-15-1902	1	MUD CR.	400 I	G	14S03W08DAB
A	WR 59-512	CLARENCE B. MILLER	7-15-1902	1	MUD CR.	10 CFS	G	SUPPLEMENTAL TO 2-133B
A	MTA 2-70	WILLIAM M. MILLER	5-1-1899	1	MUD CR.	300 I	G	14S03W16 BCA

GROUND WATER

1	2	3	4	5			6	7	8	9	10	11
WATER RIGHT INFORMATION				WATER SUPPLY INFORMATION					(COMPLETE ON WELLS ONLY			
TYPE OF WATER RIGHT	FILE NUMBER	NAME OF APPROPRIATOR	FILE DATE	SOURCE OF WATER			LOCATION OF WATER SOURCE	CLAIMED G.P.M.	WELL TYPE	LIFT TYPE	TOTAL DEPTH	STATIC WATER LEVEL
				WELL	SPRING	OTHER						

TYPE OF WATER RIGHT	AMOUNT RECORDED OR CLAIMED	WELL TYPE	LIFT TYPE	TYPE OF DIVERSION	USE STATUS
A Appropriation D Decree U Use X Other	MI Miner's Inches I Inches AF Acre Feet CFS Cu. Ft. Per Sec. GPM Gallons Per Minute A All X Other	D Dug R Driven B Bored L Drilled	F Flowing P Pumped	G Gravity P Pump	I In U B Bo V

ALSO IN: PLAT NO. TWP RGE
PLAT NO. TWP RGE

RESOURCES INVENTORY SURVEY
Form No. WRI-1

(SEAD BOOK)

DATE CHECKED 10-16-72
BY T.J. REYNOLDS

O. ADDRESS LIMA MONT.
ADDRESS

I	J	K	L	M	N	O	P	Q	R	S	T
SION INFORMATION	USE INFORMATION			IRRIGATION INFORMATION				ACREAGES			
POINT OF DIVERSION	USE STATUS	TYPE OF USE	PLACE OF I[redacted] ACTUAL USE	NAME OF SYSTEM	TYPE OF SYSTEM	TYPE OF PROJECT	TYPE OF IRR.	IRRIGATED ACREAGE	POTENTIAL IRR. UNDER PRESENT FACILITIES	COUNTY CODE	BASIN CODE
	N									BE	41A
	N									BE	41A
14S03W08 DAB	I	I	SUPPLEMENT TO MTA2-133B	FORSYTHE	C	P	R2			BE	41A
14S03W08DAB	I	I	14S03W08 AB	FORSYTHE	C	P	R2			BE	41A
SUPPLEMENTAL TO 3rd-133B	I	I	" " 08 ACA								
			" " 08 ACD								
			" " 08 DBA								
			" " 08 DAB								
			" " 08 ADC								
			" " 05 DC								
14S03W16 BCA	I	I	14S03W08 AA	FORSYTHE	C	P	R2			BE	41A
			" " 08 AD								
			NEXT PAGE								

10	11	12	13	14	15	16		17	18	19	20	21	22	23
PLETE ON WELLS ONLY)			USE INFORMATION					IRRIGATION INFORMATION			ACREAGES			
TOTAL DEPTH	STATIC WATER LEVEL	COMPLETION DATE	USE STATUS	TYPE OF USE	PLACE OF USE	FIELD CHECKED YES.	FIELD CHECKED NO	NAME OF SYSTEM	TYPE OF SYSTEM	TYPE OF IRR.	IRRIGATED ACREAGE	POTENTIAL IRR. UNDER PRESENT FACILITIES	COUNTY CODE	BASIN CODE

STATUS	TYPE OF USE			TYPE OF SYSTEM	TYPE OF PROJECT	TYPE OF IRRIGATION
lly Used Not In Use ned Description complete	I Irrigation S Stock O Domestic U Municipal M Mining	C Commercial T Flood Control P Power R Recreation N Navigation	F Fish W Wildlife A Pollution Abatement X Misc.	C Canal S Sprinkler D Dike X Other	P Private S State F Federal C Ditch Company D Irrigation District X Other	R1 Regular Adequate R2 Regular Inadequate F Flood

TWP RGE
TWP RGE

INFORMATION FROM: Mr. Forsythe (Son of Owner)

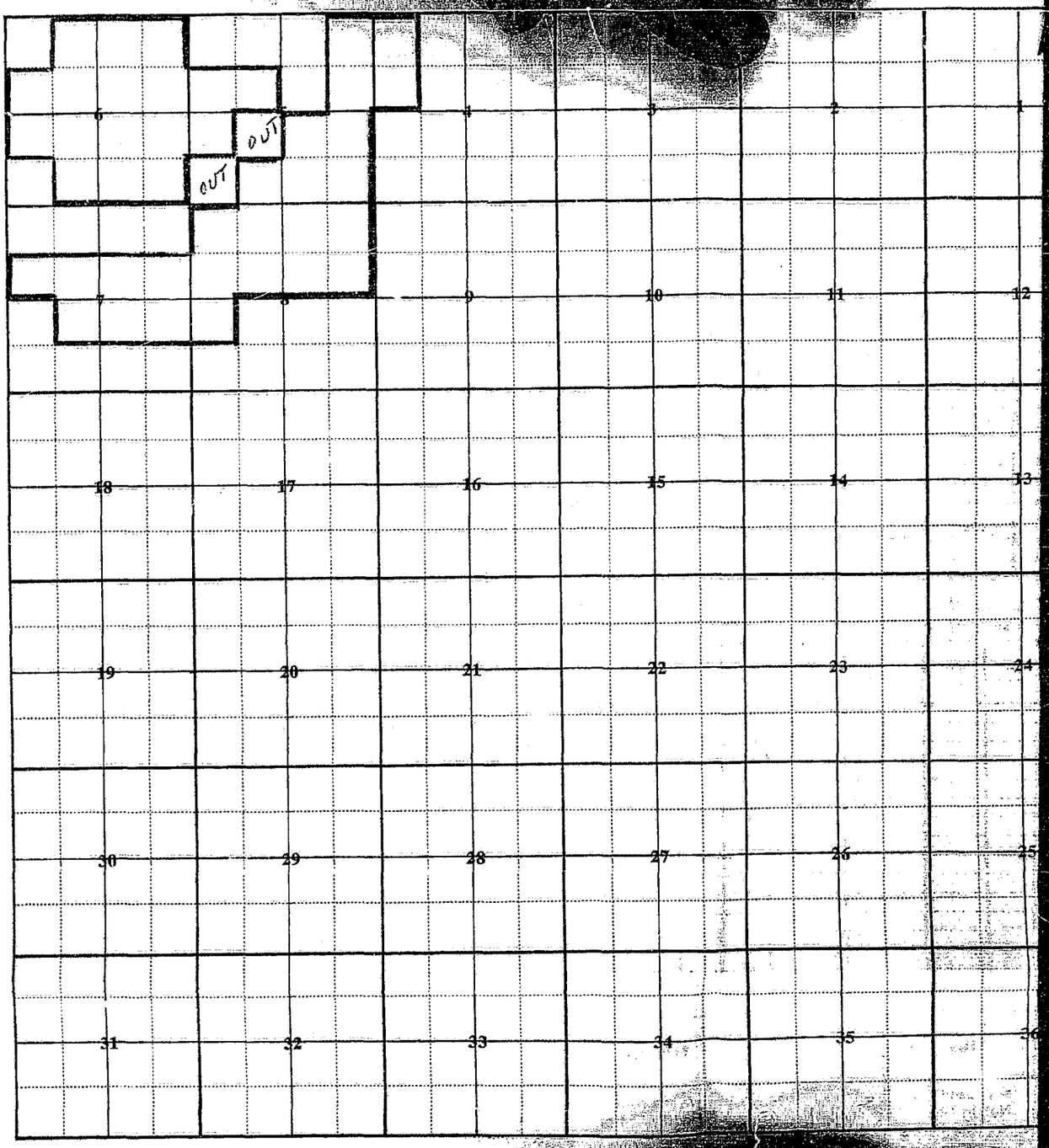

Photo Numbers: 3FF-131 & 3FF-[illegible]

T

BASIN CODE
41A
41A
41A
41A
41A

23

BASIN CODE

OF
TION

ar
quate
ar
equate

*Remarks: W.R 59-512 IS THE SAME AS MTA 2-133B EXCEPT MTA 2-133B WAS FILED IN MADISON CO. WHEN BEAVERHEAD WAS PART OF MADISON CO. AND THEN HE FILED W.R. 59-512 IN BEAVERHEAD WHEN IT BECAME A COUNTY. SO WR 59-512 & MTA 2-133B FILED FOR THE SAME LAND & BY THE SAME PERSON.

W.R. 59-512 STATES IT IS SUPPLEMENTAL TO MTA 2-133B

Pollution Information

PAGE 2

WATER RESOURCES INVENTORY 5

Form No. WRI-1

COUNTY BEAVERHEAD

PLAT NO. 170 TWP 14S RGE 3W

LEGAL LAND OWNER RANDY FORSYTHE RANCH CO ADDRESS

OPERATOR SAME ADDRESS

SURFACE WATER

A	B	C	D	E	F	G	H	I
WATER RIGHT INFORMATION					WATER SUPPLY INFORMATION		DIVERSION INFORMATION	
TYPE OF WATER RIGHT	APP. NO. DECREE NO.	NAME OF APPROPRIATOR	DATE OF PRIORITY	MULTI-USER	SOURCE OF WATER	AMOUNT RECORDED OR CLAIMED	TYPE OF DIVERSION	POINT OF DIVERSION
		CONT. FROM	PAGE	ONE				

GROUND WATER

1	2	3	4	5			6	7	8	9	10	11
WATER RIGHT INFORMATION				WATER SUPPLY INFORMATION					(COMPLETE ON WELLS ONLY)			
TYPE OF WATER RIGHT	FILE NUMBER	NAME OF APPROPRIATOR	FILE DATE	SOURCE OF WATER			LOCATION OF WATER SOURCE	CLAIMED G.P.M.	WELL TYPE	LIFT TYPE	TOTAL DEPTH	STATIC WATER LEVEL
				WELL	SPRING	OTHER						

TYPE OF WATER RIGHT	AMOUNT RECORDED OR CLAIMED	WELL TYPE	LIFT TYPE	TYPE OF DIVERSION	USE STATUS
A Appropriation D Decree U Use X Other	MI Miner's Inches I Inches AF Acre Feet CFS Cu. Ft. Per Sec. GPM Gallons Per Minute A All X Other	D Dug R Driven B Bored L Drilled	F Flowing P Pumped	G Gravity P Pump	I In Use B Beneficially Used V Valid—Not In Use A Abandoned M Invalid N No Longer Valid X Info. Inc.

ALSO IN: PLAT NO. TWP RGE

PLAT NO. TWP RGE

PLAT NO. TWP RGE

PLAT NO. TWP RGE

2

S INVENTORY S

No. WRI-1

DDRESS

DDRESS

GE 2

RCES INVENTORY SURVEY

rm No. WRI-1

DATE CHECKED 10-16-72

BY T.J. REYNOLDS

ADDRESS LIMA MONT

ADDRESS

I	J	K	L	M	N	O	P	Q	R	S	T
INFORMATION	USE INFORMATION			IRRIGATION INFORMATION				ACREAGES			
OF DIVERSION	USE STATUS	TYPE OF USE	PLACE OF [redacted] ACTUAL USE	NAME OF SYSTEM	TYPE OF SYSTEM	TYPE OF PROJECT	TYPE OF IRR.	IRRIGATED ACREAGE	POTENTIAL IRR. UNDER PRESENT FACILITIES	COUNTY CODE	BASIN CODE
			14S03W08 ADA							BE	41A
			" " 05 DD3								
	[redacted]									[redacted]	[redacted]

11	1
ON WELLS ONLY	
STATIC WATER LEVEL	COMPL DA

10	11	12	13	14	15	16		17	18	19	20	21	22	23
E ON WELLS ONLY)			USE INFORMATION					IRRIGATION INFORMATION			ACREAGES			
OTAL EPTH	STATIC WATER LEVEL	COMPLETION DATE	USE STATUS	TYPE OF USE	PLACE OF USE	FIELD CHECKED YES	FIELD CHECKED NO	NAME OF SYSTEM	TYPE OF SYSTEM	TYPE OF IRR.	IRRIGATED ACREAGE	POTENTIAL IRR. UNDER PRESENT FACILITIES	COUNTY CODE	BASIN CODE

US	TYPE OF USE			TYPE OF SYSTEM	TYPE OF PROJECT	TYPE OF IRRIGATION
sed n Use cription lete	I Irrigation S Stock O Domestic U Municipal M Mining	C Commercial T Flood Control P Power R Recreation N Navigation	F Fish W Wildlife A Pollution Abatement X Misc.	C Canal S Sprinkler D Dike X Other	P Private S State F Federal C Ditch Company D Irrigation District X Other	R1 Regular Adequate R2 Regular Inadequate F Flood

TWP RGE

TWP RGE

INFORMATION FROM: [illegible]

WATER RESOURCES INVENTORY S
Form No. WRI-1

COUNTY BEAVERHEAD
PLAT NO. 170 TWP 14 S RGE. 3 W
LEGAL LAND OWNER GEORGE W. JONES (BILL) ADDRESS
OPERATOR SAME ADDRESS

SURFACE WATER

A	B	C	D	E	F	G	H	I
WATER RIGHT INFORMATION					WATER SUPPLY INFORMATION		DIVERSION INFORMATION	
TYPE OF WATER RIGHT	APP NO DECREE NO.	NAME OF APPROPRIATOR	DATE OF PRIORITY	MULTI-USER	SOURCE OF WATER	AMOUNT RECORDED OR CLAIMED	TYPE OF DIVERSION	POINT OF DIVERSION
A	WR 73-74A	AARON W. BRYANT	5-17-1913	1	BEAR CR.	5 CFS		
A	WR 59-569A	CHAS. F. JONES	12-2-1910	1	MUD CR.	2 CFS		
A	WR 73-148A	LAFE ELLIOTT	1-29-1918	2	MUD CR.	4 CFS		
A	MTA 2-49	ALBERT A. JONES	8-28-1898	1	W. FK. MUD. CR.	100 I		
A	MTA 2-50A	ALBERT A. JONES	5-20-1898	1	WASTE WATER FROM HENRIETTA BEAN RN.	100 I		
A	WR 59-585A	BERTHA MARTIN	5-7-1914	4	WASTE WATER OF BEAN CR. & BEAR CR.	5 CFS		
A	WR 73-274A	BERTHA MARTIN	5-7-1914	4	WASTE WATER OF BEAN CR. + BEAR CR	5 CFS		

GROUND WATER

1	2	3	4	5			6	7	8	9	10	11	
WATER RIGHT INFORMATION				WATER SUPPLY INFORMATION					(COMPLETE ON WELLS ONL				
				SOURCE OF WATER									
TYPE OF WATER RIGHT	FILE NUMBER	NAME OF APPROPRIATOR	FILE DATE	WELL	SPRING	OTHER	LOCATION OF WATER SOURCE	CLAIMED G.P.M.	WELL TYPE	LIFT TYPE	TOTAL DEPTH	STATIC WATER LEVEL	CO

SAFETY ▲ FILM KODAK +D

SOURCES INVENTORY SURVEY
Form No. WRI-1

DATE CHECKED 10-16-72
BY T.J. REYNOLDS

ADDRESS UMA MONT
ADDRESS

1	J	K	L	M	N	O	P	Q	R	S	T
ON INFORMATION	USE INFORMATION			IRRIGATION INFORMATION				ACREAGES			
POINT OF DIVERSION	USE STATUS	TYPE OF USE	PLACE OF [redacted] ACTUAL USE	NAME OF SYSTEM	TYPE OF SYSTEM	TYPE OF PROJECT	TYPE OF IRR.	IRRIGATED ACREAGE	POTENTIAL IRR. UNDER PRESENT FACILITIES	COUNTY CODE	BASIN CODE
	N									BE	41A
	N									BE	41A
	N									BE	41A
	V									BE	41A
	V									BE	41A
	N									BE	41A
	N									BE	41A
	[redacted]									[redacted]	

10	11	12	13	14	15	16		17	18	19	20	21	22	23
LETE ON WELLS ONLY)			USE INFORMATION					IRRIGATION INFORMATION			ACREAGES			
TOTAL DEPTH	STATIC WATER LEVEL	COMPLETION DATE	USE STATUS	TYPE OF USE	PLACE OF USE	FIELD CHECKED YES.	FIELD CHECKED NO	NAME OF SYSTEM	TYPE OF SYSTEM	TYPE OF IRR.	IRRIGATED ACREAGE	POTENTIAL IRR. UNDER PRESENT FACILITIES	COUNTY CODE	BASIN CODE

ATUS	TYPE OF USE			TYPE OF SYSTEM	TYPE OF PROJECT	TYPE OF IRRIGATION
Used In Use d Description mplete	I Irrigation S Stock O Domestic U Municipal M Mining	C Commercial T Flood Control P Power R Recreation N Navigation	F Fish W Wildlife A Pollution Abatement X Misc.	C Canal S Sprinkler D Dike X Other	P Private S State F Federal C Company D District	R1 Regular Adequate R2 Regular Inadequate F Flood

TYP PGE
PGE

INFORMATION FROM

KODAK +D SAFETY ▲ FILM

S	T
COUNTY CODE	BASIN CODE
BE	41A
BE	41A
BE	41A
BE	41A
BE	41A
BE	41A
BE	41A

22	23
COUNTY CODE	BASIN CODE

TYPE OF
GATION

gular
Adequate
gular
nadequate
ood

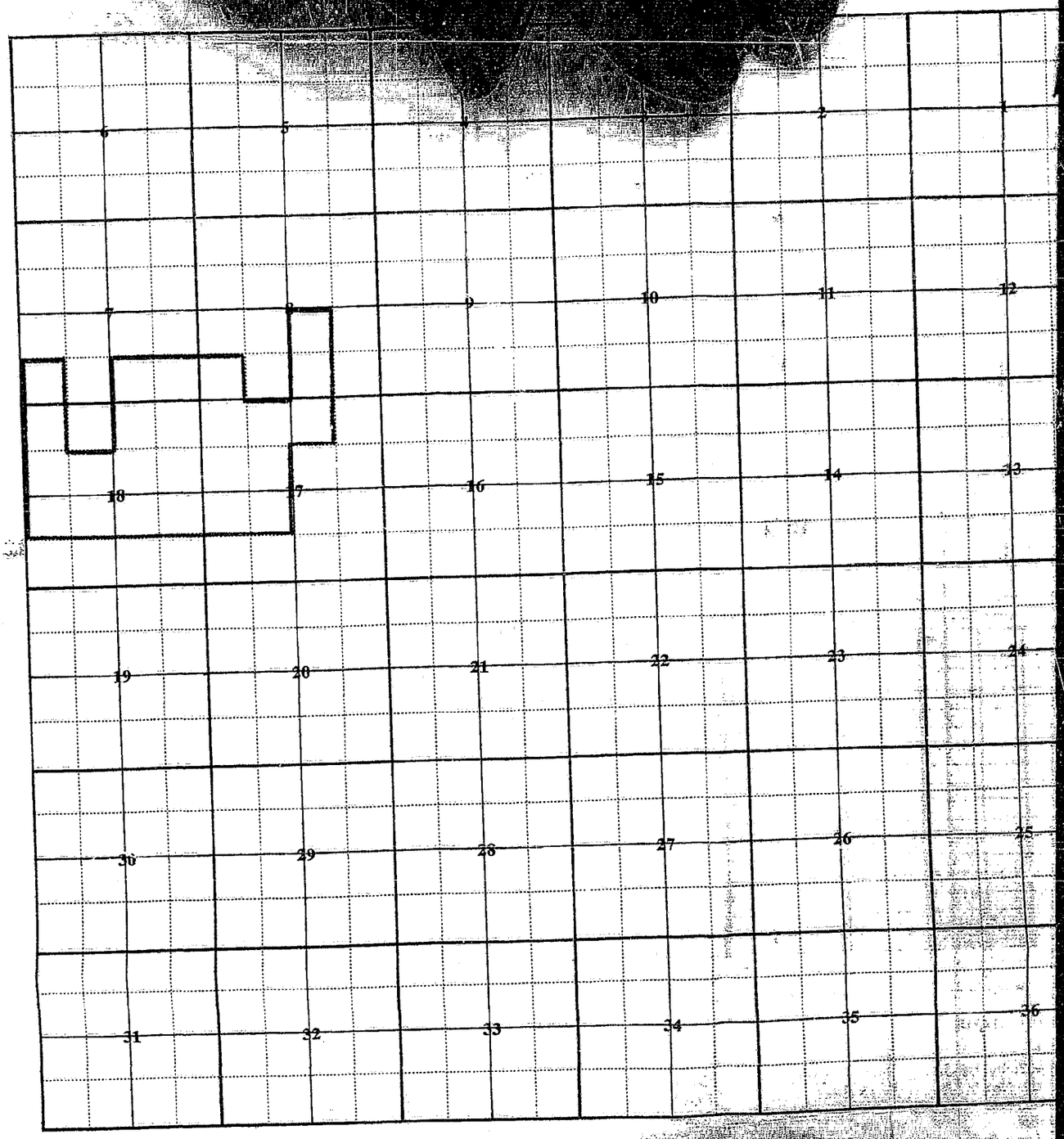

Photo Numbers: 3FF-131 & 3FF-129

Remarks:

W.FK. MUDCR IS NOW KNOWN AS JONES CR.

Pollution Information

COUNTY BEAVERHEAD

PLAT NO. 170 TWP 14 S RGE. 3 W

WATER RESOURCES INVENTORY SU

Form No. WRI-1

LEGAL LAND OWNER FRANCES, EDWARD & ERNEST REBICH ADDRESS

OPERATOR BILL JONES ADDRESS LI

SURFACE WATER

A	B	C	D	E	** (F)	G	H	I
WATER RIGHT INFORMATION					WATER SUPPLY INFORMATION		DIVERSION INFORMATION	
TYPE OF WATER RIGHT	APP. NO. DECREE NO.	NAME OF APPROPRIATOR	DATE OF PRIORITY	MULTI-USER	SOURCE OF WATER	AMOUNT RECORDED OR CLAIMED	TYPE OF DIVERSION	POINT OF DIVERSION
* A	MTA 2-29A	JOHN A. JONES	5-1-1889	6	MUD CR.	600 I	G	
			5-1-1889	6	W. FK. MUD CR.	200 I	G	14S03W20ADC
			5-1-1889	6	JONES CR.	A	G	
A	MTA 2-94	CATHERINE JONES	5-21-1900	1	W MUD CR.	160 I	G	

GROUND WATER

1	2	3	4	5			6	7	8	9	10	11	12
WATER RIGHT INFORMATION				WATER SUPPLY INFORMATION					(COMPLETE ON WELLS ONLY)				
TYPE OF WATER RIGHT	FILE NUMBER	NAME OF APPROPRIATOR	FILE DATE	SOURCE OF WATER			LOCATION OF WATER SOURCE	CLAIMED G.P.M.	WELL TYPE	LIFT TYPE	TOTAL DEPTH	STATIC WATER LEVEL	COMPLE DAT
				WELL	SPRING	OTHER							

TYPE OF WATER RIGHT	AMOUNT RECORDED OR CLAIMED	WELL TYPE	LIFT TYPE	TYPE OF DIVERSION	USE STATUS	
A Adjudicated 2 Decreed	MI—Miner's Inches I—Inches AF—Acre Feet CFS—Cu. Ft. Per Sec. GPM—Gallons Per Minute A—Adjudicated	D Dug R Driven B Bored L Drilled	F Flowing P Pumped	G Gravity P Pump	I In Use B Beneficially Used V Valid—Not In Use A Abandoned	I Irriga S Stock C Dom P

URCES INVENTORY SURVEY
Form No. WRI-1

DATE CHECKED 10-13-72
BY T. J. REYNOLDS

ADDRESS
ADDRESS LIMA MONT

I	J	K	L	M	N	O	P	Q	R	S	T
N INFORMATION	USE INFORMATION			IRRIGATION INFORMATION				ACREAGES			
OINT OF DIVERSION	USE STATUS	TYPE OF USE	PLACE OF [redacted] ACTUAL USE	NAME OF SYSTEM	TYPE OF SYSTEM	TYPE OF PROJECT	TYPE OF IRR.	IRRIGATED ACREAGE	POTENTIAL IRR. UNDER PRESENT FACILITIES	COUNTY CODE	BASIN CODE
	N									BE	41A
03W20ADC	I	I	14S03W20BAD	RIBICH	C	P	R2			BE	41A
	I	I	" " 20BD4							BE	41A
03W20ADC	V									BE	41A

10	11	12	13	14	15	16		17	18	19	20	21	22	23
ETE ON WELLS ONLY)			USE INFORMATION					IRRIGATION INFORMATION			ACREAGES			
TOTAL DEPTH	STATIC WATER LEVEL	COMPLETION DATE	USE STATUS	TYPE OF USE	PLACE OF USE	FIELD CHECKED YES	FIELD CHECKED NO	NAME OF SYSTEM	TYPE OF SYSTEM	TYPE OF IRR.	IRRIGATED ACREAGE	POTENTIAL IRR. UNDER PRESENT FACILITIES	COUNTY CODE	BASIN CODE

ATUS	TYPE OF USE			TYPE OF SYSTEM	TYPE OF PROJECT	TYPE OF IRRIGATION
Used In Use escription plete	I Irrigation S Stock O Domestic U Municipal M Mining	C Commercial T Flood Control P Power R Recreation N Navigation	F Fish W Wildlife A Pollution Abatement X Misc.	C Canal S Sprinkler D Dike X Other	P Private S State F Federal C Ditch Company D Irrigation District X Other	R1 Regular Adequate R2 Regular Inadequate F Flood

TWP RGE
TWP RGE

INFORMATION FROM: Field

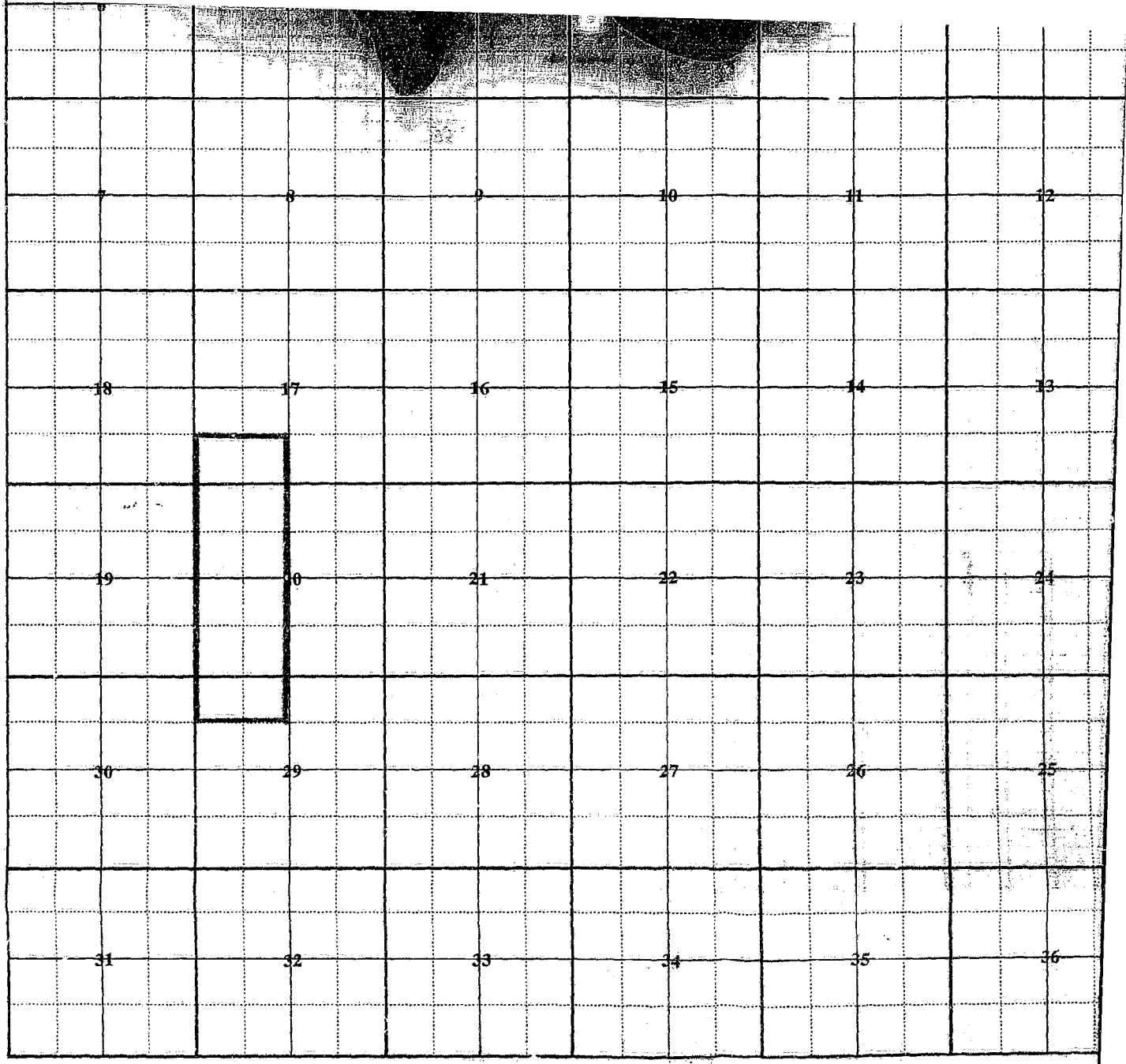

Photo Numbers: 3FF - 129 & 3FF - 127

**Remarks: W. FK. MUD CR. IS NOW KNOWN AS JONES CR.

* MTA 2-27A IS ALSO A PURCHASE OF WATER RIGHTS NOS MTA 2-15A & MTA2-15B BY JOAN A. JONES FROM JOHN LEITCH FOR 400 INCHES EACH OF BIG MUD CR.

Pollution Information

COUNTY BEAVERHEAD

PLAT NO. 170 TWP. 11S RGE. 13W

WATER RESOURCES INVENTORY S
Form No. WRI-1

LEGAL LAND OWNER SAM, HOWARD & ELIZABETH BRENEMAN ADDRESS LIMA

OPERATOR SHOE ADDRESS

SURFACE WATER

A	B	C	D	E	*(F)**	G	H	I
WATER RIGHT INFORMATION					WATER SUPPLY INFORMATION		DIVERSION INFORMATION	
TYPE OF WATER RIGHT	APP. NO. DECREE NO.	NAME OF APPROPRIATOR	DATE OF PRIORITY	MULTI-USER	SOURCE OF WATER	AMOUNT RECORDED OR CLAIMED	TYPE OF DIVERSION	POINT OF DIVERSION
*** R	MTA 2-221	TIMOTHY McCARTHY & DENNIS CARL	11-4-1909	4	MUD CR. & LITTLE CR.	1000 I	G	T15S R13W S27 BBB
*** A	MTA 2-27A	JOHN A. JONES	5-1-1889	6	MUD CR.	600 I	G	
					W. FK. MUD CR.	300 I	G	
					JONES CR.	A	G	
D	498-1	HARRY I & MARY H WINKLOW	6-24-1888		LITTLE CR. (E. FK. MUD CR.)	300 MI	G	T15S R13W S27 BCA
					SEE REMARKS			

GROUND WATER

1	2	3	4	5			6	7	8	9	10	11
WATER RIGHT INFORMATION				WATER SUPPLY INFORMATION					(COMPLETE ON WELLS ONL			
TYPE OF WATER RIGHT	FILE NUMBER	NAME OF APPROPRIATOR	FILE DATE	SOURCE OF WATER			LOCATION OF WATER SOURCE	CLAIMED G.P.M.	WELL TYPE	LIFT TYPE	TOTAL DEPTH	STATIC WATER LEVEL
				WELL	SPRING	OTHER						

TYPE OF WATER RIGHT	AMOUNT RECORDED OR CLAIMED	WELL TYPE	LIFT TYPE	TYPE OF DIVERSION
A Appropriation	MI Miner's Inches	D Dug	F Flowing	G Gravity
D Decree	I Inches	R Driven	P Pumped	P Pump
U Use	AF Acre Feet	B Bored		
X Other	CFS Cu. Ft. Per Sec.	L Drilled		
	GPM Gallons Per Minute			
	A All			
	X Other			

ES INVENTORY S
n No. WRI-1
ADDRESS Lima
ADDRESS

I
IFORMATION
OF DIVERSION
27BBB
27BCA

0 11
E ON WELLS ONL
TAL PTH | STATIC WATER LEVEL | CON

ESOURCES INVENTORY SURVEY
Form No. WRI-1

(SEND BOOK)

DATE CHECKED 10-11-72
BY T. J. REYNOLDS

ADDRESS LIMA, MT.
ADDRESS
ADDRESS

I	J	K	L	M	N	O	P	Q	R	S	T
SION INFORMATION	USE INFORMATION			IRRIGATION INFORMATION				ACREAGES			
POINT OF DIVERSION	USE STATUS	TYPE OF USE	PLACE OF [redacted] ACTUAL USE	NAME OF SYSTEM	TYPE OF SYSTEM	TYPE OF PROJECT	TYPE OF IRR.	IRRIGATED ACREAGE	POTENTIAL IRR. UNDER PRESENT FACILITIES	COUNTY CODE	BASIN CODE
503W27BBB	I	I	SUPPLEMENTAL TO DECREE #D498-1	BRENEMAN	C	P	R2			BE	41A
	I	I	SUPPLEMENTAL TO DECREE #D498-1	BRENEMAN	C	P	R2			BE	41A
	I	I									
	I	I									
503W27BCA	I	I/S	14S03W21A	BRENEMAN	C	P	R2			BE	41A
			" " 21B1								
			" " 21BD								
			" " 21CA								
			" " 21D1								
			" " 21DC								
			" " 22B								
			" " 22C1								
			" " 15C3								
			" " 16B3								
			" " 16CB								

10	11	12	13	14	15	16		17	18	19	20	21	22	23
PLETE ON WELLS ONLY)			USE INFORMATION					IRRIGATION INFORMATION			ACREAGES			
TOTAL DEPTH	STATIC WATER LEVEL	COMPLETION DATE	USE STATUS	TYPE OF USE	PLACE OF USE	FIELD CHECKED YES.	FIELD CHECKED NO	NAME OF SYSTEM	TYPE OF SYSTEM	TYPE OF IRR.	IRRIGATED ACREAGE	POTENTIAL IRR. UNDER PRESENT FACILITIES	COUNTY CODE	BASIN CODE

STATUS	TYPE OF USE			TYPE OF SYSTEM	TYPE OF PROJECT	TYPE OF IRRIGATION
lly Used Not In Use ned Description omplete	I Irrigation S Stock O Domestic U Municipal M Mining	C Commercial T Flood Control P Power R Recreation N Navigation	F Fish W Wildlife A Pollution Abatement X Misc.	C Canal S Sprinkler D Dike X Other	P Private S State F Federal C Ditch Company D Irrigation District X Other	R1 Regular Adequate R2 Regular Inadequate F Flood

TWP RGE
TWP RGE

INFORMATION FROM: Mr. Breneman

T	
CODE	BASIN CODE
	41A
	41A
	41A

2	23
CODE	BASIN CODE

E OF
ATION

ular
lequate
ular
idequate
d



Rema

**

***

***

oto Numbers: 2FF-63, 3FF -123 & 3FF-121

Remarks: * WINSLOW WAS ALSO KNOWN AS E. FK. MUD CR. & LITTLE CR.

** JONES CR. WAS ALSO KNOWN AS W. FK. MUD CR.

*** FLOOD WATERS ONLY, SUPPLEMENTAL TO DECREE D 498-1

**** MTA 2-27 A IS ALSO A PURCHASE OF WATER RIGHTS NO^S. MTA 2-15A AND MTA 2-15B BY JOHN A. JONES FROM JOHN LEITCH FOR 400 INCHES EACH OF BIG MUD CR. ALSO, MTA 2-27H IS SUPPLEMENTAL TO DECREE D498-1

However the decree pertains to Tipton Cr. (Also known as East Fork of East Mud Creek). Mr. Bredeman only has a use right from Winslow Creek

Pollution Information

COUNTY BEAVERHEAD

PLAT NO. 170 TWP. 14S RGE. 3W

WATER RESOURCES INVENTORY SU
Form No. WRI-1

LEGAL LAND OWNER ANN SIMONSON ADDRESS

OPERATOR MR. BRENEMAN ADDRESS

SURFACE WATER

A	B	C	D	E	** (F)	G	H	I
WATER RIGHT INFORMATION					WATER SUPPLY INFORMATION		DIVERSION INFORMATION	
TYPE OF WATER RIGHT	APP. NO. DECREE NO.	NAME OF APPROPRIATOR	DATE OF PRIORITY	MULTI-USER	SOURCE OF WATER	AMOUNT RECORDED OR CLAIMED	TYPE OF DIVERSION	POINT OF DIVERSION
A	MTA 3-36A	WILLIAM P. JONES	9-7-1896	2	W. FK MUD CR.	200 I	G	14S03W20ADC
A	WR 59-585A	BERTHA MARTIN	5-7-1914	5	WASTE WATER OF BEAN CR. & BEAR CR.	5CFS		
A	WR 73-274A	BERTHA MARTIN	5-7-1914	5	WASTE WATER OF BEAN CR. & BEAR CR.	5CFS		

GROUND WATER

1	2	3	4	5			6	7	8	9	10	11	12
WATER RIGHT INFORMATION				WATER SUPPLY INFORMATION					(COMPLETE ON WELLS ONLY)				
TYPE OF WATER RIGHT	FILE NUMBER	NAME OF APPROPRIATOR	FILE DATE	SOURCE OF WATER			LOCATION OF WATER SOURCE	CLAIMED G.P.M.	WELL TYPE	LIFT TYPE	TOTAL DEPTH	STATIC WATER LEVEL	COMPLE DAT
				WELL	SPRING	OTHER							

TYPE OF WATER RIGHT	AMOUNT RECORDED OR CLAIMED	WELL TYPE	LIFT TYPE	TYPE OF DIVERSION	USE STATUS
A Appropriation D Decree U Use X Other	MI Miner's Inches I Inches AF Acre Feet CFS Cu. Ft. Per Sec. GPM Gallons Per Minute A All X Other	D Dug R Driven B Bored I. Drilled	F Flowing P Pumped	G Gravity P Pump	I In Use B Beneficially Used V Valid—Not In Use A Abandoned M Invalid N No-Land Place X Info. Incom

ALSO IN: PLAT NO. TWP. RGE. PLAT NO. TWP. RGE.
PLAT NO. TWP. RGE. PLAT NO. TWP. RGE.

RCES INVENTORY SU
rm No. WRI-1
ADDRESS
ADDRESS

I
INFORMATION
T OF DIVERSION
03W20ADC

RESOURCES INVENTORY SURVEY
Form No. WRI-1

DATE CHECKED 10-11-72
BY T.J. REYNOLDS

ADDRESS BUTTE MONT
ADDRESS LIMA MONT

I	J	K	L	M	N	O	P	Q	R	S	T
RSION INFORMATION	USE INFORMATION			IRRIGATION INFORMATION				ACREAGES			
POINT OF DIVERSION	USE STATUS	TYPE OF USE	PLACE OF [redacted] ACTUAL USE	NAME OF SYSTEM	TYPE OF SYSTEM	TYPE OF PROJECT	TYPE OF IRR.	IRRIGATED ACREAGE	POTENTIAL IRR. UNDER PRESENT FACILITIES	COUNTY CODE	BASIN CODE
14S03W20ADC	I	I	14S03W17D3	SIMONSON	C	P	R1			BE	41A
			" " 17AD								
			" " 17AA								
			" " 17DA								
	N										
	N										

0	11	12
E ON WELLS ONLY)		
TAL PTH	STATIC WATER LEVEL	COMPLE DAT

9	10	11	12	13	14	15	16		17	18	19	20	21	22	23
OMPLETE ON WELLS ONLY)				USE INFORMATION					IRRIGATION INFORMATION			ACREAGES			
LIFT TYPE	TOTAL DEPTH	STATIC WATER LEVEL	COMPLETION DATE	USE STATUS	TYPE OF USE	PLACE OF USE	FIELD CHECKED YES.	NO	NAME OF SYSTEM	TYPE OF SYSTEM	TYPE OF IRR.	IRRIGATED ACREAGE	POTENTIAL IRR. UNDER PRESENT FACILITIES	COUNTY CODE	BASIN CODE

SE STATUS	TYPE OF USE			TYPE OF SYSTEM	TYPE OF PROJECT	TYPE OF IRRIGATION
e icially Used —Not In Use doned d and Description Incomplete	I Irrigation S Stock O Domestic U Municipal M Mining	C Commercial T Flood Control P Power R Recreation N Navigation	F Fish W Wildlife A Pollution Abatement X Misc.	C Canal S Sprinkler D Dike X Other	P Private S State F Federal C Ditch Company D Irrigation District X Other	R1 Regular Adequate R2 Regular Inadequate F Flood

NO. TWP RGE
NO. TWP RGE

INFORMATION FROM: Mr Brown

S	T
COUNTY CODE	BASIN CODE
BE	41A

22	23
COUNTY CODE	BASIN CODE

TYPE OF IRRIGATION

21 Regular Adequate
22 Regular Inadequate
F Flood

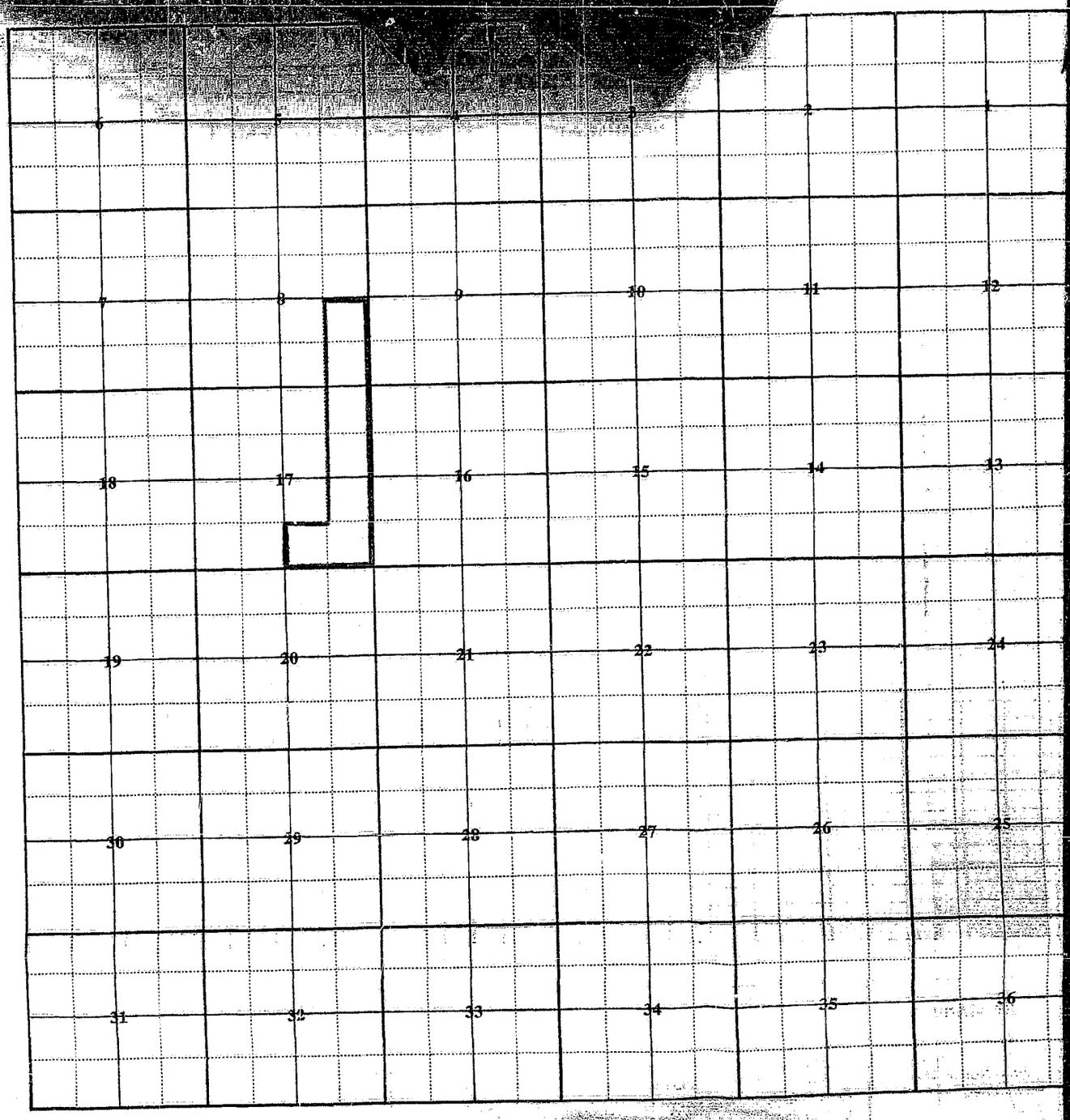

Photo Numbers: 3FF-131 & 3FF-129

Remarks: MR. BRENEMAN SAID THAT THIS IS NOT TO GOOD OF IRRIGATION BUT THEY DID SPREAD THE WATER THE BEST THEY COULD. HE HAS ONLY LEASED THIS LAND THE LAST YEAR.

** W. FK. MUD CR. IS NOW KNOWN AS JONES CR.

Pollution Information

COUNTY BEAVERHEAD

PLAT NO. 170 TWP 14S RGE. 3W

LEGAL LAND OWNER U.S.A.

OPERATOR EVAN HUNTSMAN

WATER RESOURCES

Form N

ADD

ADD

SURFACE WATER

A	B	C	D	E	F	G	H
WATER RIGHT INFORMATION					WATER SUPPLY INFORMATION		DIVERSION INFO
TYPE OF WATER RIGHT	APP. NO. DECREE NO.	NAME OF APPROPRIATOR	DATE OF PRIORITY	MULTI-USER	SOURCE OF WATER	AMOUNT RECORDED OR CLAIMED	TYPE OF DIVERSION	POINT OF
A	m22.221	TIMOTHY McCARTHY & DENNIS CARL	11-4-1909	4	MUD CR & LITTLE CR	1000 I		

GROUND WATER

1	2	3	4	5			6	7	8	9	10
WATER RIGHT INFORMATION				WATER SUPPLY INFORMATION					(COMPLETE ON		
TYPE OF WATER RIGHT	FILE NUMBER	NAME OF APPROPRIATOR	FILE DATE	SOURCE OF WATER			LOCATION OF WATER SOURCE	CLAIMED G.P.M.	WELL TYPE	LIFT TYPE	TOTAL DEPTH
				WELL	SPRING	OTHER					

TYPE OF WATER RIGHT	AMOUNT RECORDED OR CLAIMED	WELL TYPE	LIFT TYPE	TYPE OF DIVERSION	USE ST
A Appropriation D Decree U Use X Other	MI Miner's Inches I Inches AF Acre Feet CFS Cu. Ft. Per Sec. GPM Gallons Per Minute A All X Other	D Dug R Driven B Bored L Drilled	F Flowing P Pumped	G Gravity P Pump	I In Use B Beneficial V Valid A A M M N

COUNTY PLAT NO. TWP. RGE.

TER RESOURCES INVE
Form No. W

ADDRESS
ADDRESS

I

DIVERSION INFORMAT

OF SION	POINT OF DIVER

9 10 1

(COMPLETE ON WE

L E	LIFT TYPE	TOTAL DEPTH	STA WAT LEV

USE ST
Use
Prev
Ind

URCES INVENTORY SURVEY
Form No. WRI-1

DATE CHECKED 10-17-72
BY T. J. REYNOLDS

ADDRESS
ADDRESS DELL, MT.

I	J	K	L	M	N	O	P	Q	R	S	T
N INFORMATION	USE INFORMATION			IRRIGATION INFORMATION				ACREAGES			
OINT OF DIVERSION	USE STATUS	TYPE OF USE	PLACE OF [redacted] ACTUAL USE	NAME OF SYSTEM	TYPE OF SYSTEM	TYPE OF PROJECT	TYPE OF IRR.	IRRIGATED ACREAGE	POTENTIAL IRR. UNDER PRESENT FACILITIES	COUNTY CODE	BASIN CODE
	N									BE	41A

10 11 12 13 14 15 16 17 18 19 20 21 22 23

LETE ON WELLS ONLY)			USE INFORMATION				IRRIGATION INFORMATION			ACREAGES			
TOTAL DEPTH	STATIC WATER LEVEL	COMPLETION DATE	USE STATUS	TYPE OF USE	PLACE OF USE	FIELD CHECKED YES.	FIELD CHECKED NO	NAME OF SYSTEM	TYPE OF SYSTEM	TYPE OF IRR.	IRRIGATED ACREAGE	POTENTIAL IRR. UNDER PRESENT FACILITIES	COUNTY CODE	BASIN CODE

TATUS	TYPE OF USE			TYPE OF SYSTEM	TYPE OF PROJECT	TYPE OF IRRIGATION
y Used ot In Use ed Description mplete	I Irrigation S Stock O Domestic U Municipal M Mining	C Commercial T Flood Control P Power R Recreation N Navigation	F Fish W Wildlife A Pollution Abatement X Misc.	C Canal S Sprinkler D Dike X Other	P Private S State F Federal C Ditch Company D Irrigation District X Other	R1 Regular Adequate R2 Regular Inadequate F Flood

TWP RGE
TWP RGE

INFORMATION FROM: HUNTSMAN

Rema

6	5	4	3	2	1
7	8	9	10	11	12
18	17	16	15	14	13
19	20	21	22	23	24
30	29	28	27	26	25
31	32	33	34	35	36

to Numbers: 3FF-121

Remarks: WINSLOW CR. WAS ALSO KNOW AS LITTLE CR & E. FK. MUD CREEK

1

12

13

24

25

26

Pollution Information

WATER RESOURCES INVENTORY
Form No. WRI-1

COUNTY BEAVERHEAD
PLAT NO. 170 TWP 14 S RGE. 3 W

LEGAL LAND OWNER THELMA & MILTON H BEAN ADDRESS
OPERATOR C/P EVAN HUNTSMAN ADDRESS

SURFACE WATER

A	B	C	D	E	F	G	H	I
WATER RIGHT INFORMATION					WATER SUPPLY INFORMATION		DIVERSION INFORMATION	
TYPE OF WATER RIGHT	APP. NO. DECREE NO.	NAME OF APPROPRIATOR	DATE OF PRIORITY	MULTI-USER	SOURCE OF WATER	AMOUNT RECORDED OR CLAIMED	TYPE OF DIVERSION	POINT OF DIVERSION
A	MTA 2-160A	MARY J. BLAKE	10-1-1903	1	BLAKE CR.	4 CFS	G	
A	MTA 2-48	JOHN E. BLAKE	6-0-1890	1	BLAKE SP	200 I	G	14S03W23BBD
A	MTA 2-221	TIMOTHY McCARTHY & DENNIS CARL	11-4-1909	4	MUD CR & LITTLE CR.	1000 I	G	
A	MTA 2-161	MARY J. BLAKE	10-1-1903	1	OVERFLOW WATERS OF MUD CR	2.5 CFS	G	
A	MTA 2-162B	JOHN E BLAKE	10-10-1903	1	NOMANS CR.	2 CFS	G	
A	MTA 2-160B	MARY J. BLAKE	10-1-1903	1	UMBRELLA SP(S)	3 CFS	G	14S03W22DBB
A	WR 73-1B	JOHN H. BRUNDAGE	10-12-1908	1	WASTE WATER OF WINSLOW CR.	4 CFS	G	
A	WR 73-2B	LAURA I BRUNDAGE	10-12-1908	1	WASTE WATER OF WINSLOW CR	10 CFS	G	

GROUND WATER

1	2	3	4	5			6	7	8	9	10	11
WATER RIGHT INFORMATION				WATER SUPPLY INFORMATION					(COMPLETE ON WELLS ON			
TYPE OF WATER RIGHT	FILE NUMBER	NAME OF APPROPRIATOR	FILE DATE	SOURCE OF WATER			LOCATION OF WATER SOURCE	CLAIMED G.P.M.	WELL TYPE	LIFT TYPE	TOTAL DEPTH	STATIC WATER LEVEL
				WELL	SPRING	OTHER						

TYPE OF WATER RIGHT	AMOUNT RECORDED OR CLAIMED	WELL TYPE	LIFT TYPE	TYPE OF DIVERSION	USE STATUS
A Appropriation D Decree U Use X Other	MI Miner's Inches I Inches AF Acre Feet CFS Cu. Ft. Per Sec. GPM Gallons Per Minute A All X Other	D Dug R Driven B Bored L Drilled	F Flowing P Pumped	G Gravity P Pump	I In Use B Beneficial V Valid A Abandoned M Inactive N Non X

ALSO IN: PLAT NO. TWP. RGE. PLAT NO. TWP. RGE.

1 OF 2
CES INVENTORY
m No. WRI-1
ADDRESS
ADDRESS
1
NFORMATION
OF DIVERSION
03W23BBD
3W22DBB
0 11
E ON WELLS ON
TAL PTH | STATIC WATER LEVEL

PAGE 1 OF 2

RESOURCES INVENTORY SURVEY
Form No. WRI-1

(SEND BOOK)

DATE CHECKED 10-17-72
BY T. J. REYNOLDS

N/ ADDRESS
ADDRESS DELL MONT

I	J	K	L	M	N	O	P	Q	R	S	T
RSION INFORMATION	USE INFORMATION			IRRIGATION INFORMATION				ACREAGES			
POINT OF DIVERSION	USE STATUS	TYPE OF USE	PLACE OF [redacted] ACTUAL USE	NAME OF SYSTEM	TYPE OF SYSTEM	TYPE OF PROJECT	TYPE OF IRR.	IRRIGATED ACREAGE	POTENTIAL IRR. UNDER PRESENT FACILITIES	COUNTY CODE	BASIN CODE
	V									BE	41A
14S03W23BBD	I	S	1450323 BB							BE	41A
	V									BE	41A
	N									BE	41A
	N									BE	41A
14S03W22DBB	I	S	14S03W22 DB							BE	41A
	V									BE	41A
	V										

9	10	11	12	13	14	15	16		17	18	19	20	21	22	23
OMPLETE ON WELLS ONLY)				USE INFORMATION					IRRIGATION INFORMATION			ACREAGES			
IFT YPE	TOTAL DEPTH	STATIC WATER LEVEL	COMPLETION DATE	USE STATUS	TYPE OF USE	PLACE OF USE	FIELD CHECKED YES	NO	NAME OF SYSTEM	TYPE OF SYSTEM	TYPE OF IRR.	IRRIGATED ACREAGE	POTENTIAL IRR. UNDER PRESENT FACILITIES	COUNTY CODE	BASIN CODE

E STATUS	TYPE OF USE			TYPE OF SYSTEM	TYPE OF PROJECT	TYPE OF IRRIGATION
cially Used —Not In Use oned nd Description incomplete	I Irrigation S Stock O Domestic U Municipal M Mining	C Commercial T Flood Control P Power R Recreation N Navigation	F Fish W Wildlife A Pollution Abatement X Misc.	C Canal S Sprinkler D Dike X Other	P Private S State F Federal C Ditch Company D Irrigation District X Other	R1 Regular Adequate R2 Regular Inadequate F Flood

O. TWP RGE
O. TWP RGE

INFORMATION FROM: Evan Huntsman

7-72
DS

R	S	T
AL IRR. PRESENT ITIES	COUNTY CODE	BASIN CODE
	BE	41A
	BE	41A
	BE	41A
	BE	41A
	BE	41A
	BE	41A
	BE	41A

1	22	23
IAL IRR. PRESENT ITIES	COUNTY CODE	BASIN CODE

TYPE OF IRRIGATION

R1 Regular Adequate
R2 Regular Inadequate
F Flood

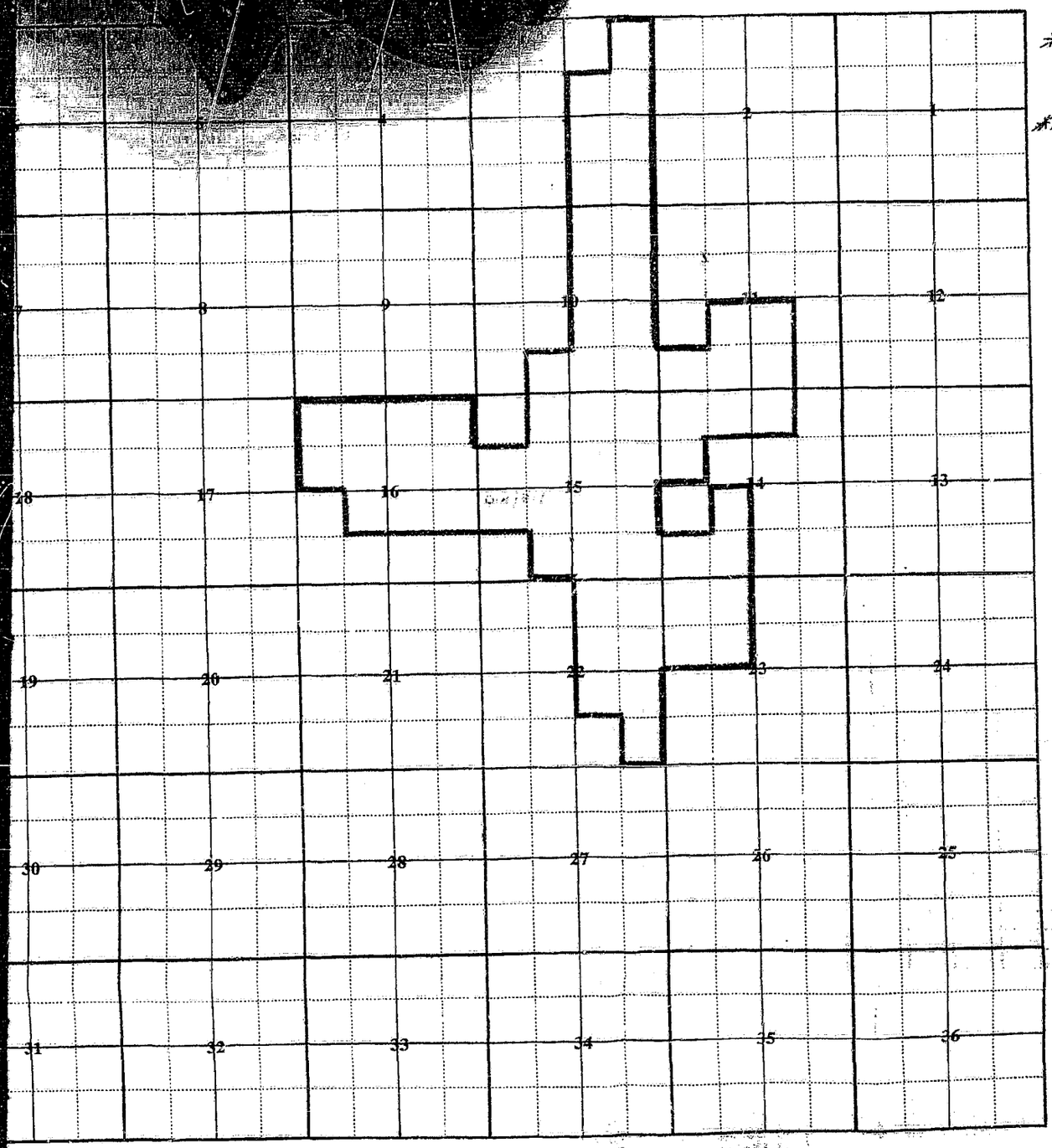

umbers: 2FF-66, 2FF-65, 2FF-64, 3FF-119 - 3FF-121

*Remarks:

[redacted]

**

Polluti

*Remarks: [redacted]

WINS

** MR.
ARE
IRRI
TO
IRR
NE
I
MA
LE
I
NO
AL
FO

1

12

13

24

25

36

Polluti

*Remarks: [redacted]

WINSLOW CR. WAS ALSO KNOWN AS LITTLE CR. & E.FK. MUD CR.

** MR. HUNTSMAN SAID THAT THESE DITCHES ARE A COMBINATION OF DRAIN AND IRRIGATION DITCHES IN ONE. THEY ARE TO DRAIN THE LOW LAND AND SUB-IRRIGATE THE HIGH LAND. THESE ARE NEW DITCHES PUT IN THIS FALL AND I DID NOT THINK THAT I COULD MAP ANY OF IT ACCURATELY, SO I LEFT IT ALL OFF BUT THE DITCHES. I TALKED TO THE SCS AND THEY DID NOT ENGINEER THESE DITCHES AT ALL. I THINK THAT THEY ARE MOSTLY FOR DRAINAGE.

[redacted]

Pollution Information

PAGE 2

WATER RESOURCES INVENTORY
Form No. WRI-1

COUNTY BEAVERHEAD
PLAT NO. 170 TWP 14S RGE 34W

LEGAL LAND OWNER THELMA & MILTON H. BEAN ADDRESS
OPERATOR S/D EVAN HUNTSMAN ADDRESS DE

SURFACE WATER

A	B	C	D	E	F	G	H	I
WATER RIGHT INFORMATION					WATER SUPPLY INFORMATION		DIVERSION INFORMATION	
TYPE OF WATER RIGHT	APP. NO. DECREE NO	NAME OF APPROPRIATOR	DATE OF PRIORITY	MULTI-USER	SOURCE OF WATER	AMOUNT RECORDED OR CLAIMED	TYPE OF DIVERSION	POINT OF DIVERSION
* D	498-2	JOHN E. BLAKE	4-12-1896		LITTLE CR. (E. FK. MUD CR.)	300 MI		
D	498-1	HARRY I. & MARY A. WINSLOW	6-24-1888		LITTLE CR.	300 MI		
A	MTA 2-78	J.E. BLAKE	7-10-1899		O'DELL CR.	10 CFS		

GROUND WATER

1	2	3	4	5			6	7	8	9	10	11	
WATER RIGHT INFORMATION				WATER SUPPLY INFORMATION					(COMPLETE ON WELLS ONL				
TYPE OF WATER RIGHT	FILE NUMBER	NAME OF APPROPRIATOR	FILE DATE	SOURCE OF WATER			LOCATION OF WATER SOURCE	CLAIMED G.P.M.	WELL TYPE	LIFT TYPE	TOTAL DEPTH	STATIC WATER LEVEL	
				WELL	SPRING	OTHER							

TYPE OF WATER RIGHT	AMOUNT RECORDED OR CLAIMED	WELL TYPE	LIFT TYPE	TYPE OF DIVERSION	USE STATUS
A Appropriation D Decree U Use X Other	MI Miner's Inches I Inches AF Acre Feet CFS Cu. Ft. Per Sec. GPM Gallons Per Minute A All X Other	D Dug R Driven B Bored L Drilled	F Flowing P Pumped	G Gravity P Pump	I In Use B Beneficially Used V Valid—Not In Use A Abandoned M Invalid N Non-Land X Info

ALSO IN: PLAT NO. TWP RGE
PLAT NO. TWP RGE
PLAT NO. TWP RGE
PLAT NO. TWP RGE

e 2
URCES INVENTORY
Form No. WRI-1
ADDRESS
ADDRESS DE

e 2
OURCES INVENTORY SURVEY
Form No. WRI-1

DATE CHECKED 10-17-72
BY T. J. REYNOLDS

ADDRESS
ADDRESS DELL, MT

1	J	K	L	M	N	O	P	Q	R	S	T
ON INFORMATION	USE INFORMATION			IRRIGATION INFORMATION				ACREAGES			
POINT OF DIVERSION	USE STATUS	TYPE OF USE	PLACE OF ~~INTENDED~~ ACTUAL USE	NAME OF SYSTEM	TYPE OF SYSTEM	TYPE OF PROJECT	TYPE OF IRR.	IRRIGATED ACREAGE	POTENTIAL IRR. UNDER PRESENT FACILITIES	COUNTY CODE	BASIN CODE
	V									RE	41A
	V									RE	41A
	N									RE	41A

10	11	12	13	14	15	16		17	18	19	20	21	22	23
PLETE ON WELLS ONLY)			USE INFORMATION					IRRIGATION INFORMATION			ACREAGES			
TOTAL DEPTH	STATIC WATER LEVEL	COMPLETION DATE	USE STATUS	TYPE OF USE	PLACE OF USE	FIELD CHECKED YES.	NO	NAME OF SYSTEM	TYPE OF SYSTEM	TYPE OF IRR.	IRRIGATED ACREAGE	POTENTIAL IRR. UNDER PRESENT FACILITIES	COUNTY CODE	BASIN CODE

STATUS	TYPE OF USE			TYPE OF SYSTEM	TYPE OF PROJECT	TYPE OF IRRIGATION
lly Used lot In Use ed Description omplete	I Irrigation S Stock O Domestic U Municipal M Mining	C Commercial T Flood Control P Power R Recreation N Navigation	F Fish W Wildlife A Pollution Abatement X Misc.	C Canal S Sprinkler D Dike X Other	P Private S State F Federal C Ditch Company D Irrigation District	R1 Regular Adequate R2 Regular Inadequate F Flood

TWP RGE
TWP RGE

INFORMATION FROM: EVAN HANSEN

BASIN CODE

41A

41A

41A

23

BASIN CODE

DF
ION

r
uate
r
quate

Remarks:

* WINSLOW CR. WAS ALSO KNOWN AS LITTLE CR. & E. FK MUD CR.

Pollution Information

COUNTY Beaverhead PAGE 1 OF 2

PLAT NO. 171 TWP 14 S RGE. 3 W

Phone 246-3247 LEGAL LAND OWNER USA Red Rock Lake National Wildlife Refuge ADDRESS Lakeside

OPERATOR Eugene Stroud (Mgr) Ron Pence (Asst. Mgr) ADDRESS Lakeside

WATER RESOURCES INVENTORY
Form No. WRI-1

SURFACE WATER

	A	B	C	D	E	F	G	H	I
	WATER RIGHT INFORMATION					WATER SUPPLY INFORMATION		DIVERSION INFORMATION	
	TYPE OF WATER RIGHT	APP. NO. DECREE NO.	NAME OF APPROPRIATOR	DATE OF PRIORITY	MULTI-USER	SOURCE OF WATER	AMOUNT RECORDED OR CLAIMED	TYPE OF DIVERSION	POINT OF DIVERSION
*	A	WR 72-2036A	Jessie Marble	2-26-1920	1	Williams Cr	75CFS	G	
**	A	MTA 2-80	Henry & Carrie L Wetmore	8-31-1899	1	O'Dell Cr	500 I	G	14S02W22BADA
	A	MTA 2-5	Matthew Collins	5-00-1887	1	Collins Cr Grouse Berry Cr	A A	G	14S02W21BAA
**	A	MTA 2-16C	George Humphry	4-21-1889	1	McIntosh Cr	200 I	G	14S02W22BCA
	A	MTA 2-35	Lavonia Moore	7-15-1896	1	McIntosh Cr	300 I	G	
	A	MTA 2-10B	Henry Wetmore	11-5-1901	1	O'Dell Cr	700 I	G	
	A	MTA 2-14A	Levi Shambow	4-7-1889	1	Mill Cr or Shambow Cr	400 I	G	
	A	MTA 2-46K	Henry Wetmore	10-7-1897	1	Sparrow Cr	500 I	G	14S02W12CAB
*	A	MTA 58/7A	Levi S. Williams	5-00-1887	1	Williams Cr	700 I	G	
	A	WR 72-3486	Martin Frick	10-5-1915	1	Murphy Cr	2CFS	G	13S02W22DCA

GROUND WATER

1	2	3	4	5			6	7	8	9	10	11
WATER RIGHT INFORMATION				WATER SUPPLY INFORMATION					(COMPLETE ON WELLS ONLY)			
TYPE OF WATER RIGHT	FILE NUMBER	NAME OF APPROPRIATOR	FILE DATE	SOURCE OF WATER			LOCATION OF WATER SOURCE	CLAIMED G.P.M.	WELL TYPE	LIFT TYPE	TOTAL DEPTH	STATIC WATER LEVEL
				WELL	SPRING	OTHER						

TYPE OF WATER RIGHT	AMOUNT RECORDED OR CLAIMED	WELL TYPE	LIFT TYPE	TYPE OF DIVERSION	USE STATUS	
A Appropriation D Decree U Use X Other	MI Miner's Inches I Inches AF Acre Feet CFS Cu. Ft. Per Sec. GPM Gallons Per Minute A All X Other	D Dug R Driven B Bored L Drilled	F Flowing P Pumped	G Gravity P Pump	I In Use B Beneficially Used V Valid—Not In Use A Abandoned M Invalid N No Land Description X Info. Incomplete	I Irri S Sto O Do U Mu M Mi

ALSO IN: PLAT NO. ____ TWP ____ RGE ____ PLAT NO. ____ TWP ____ RGE ____ PLAT NO. ____ TWP ____ RGE ____ PLAT NO. ____ TWP ____ RGE ____ PLAT NO. ____ TWP ____ RGE ____ PLAT NO. ____ TWP ____ RGE ____

OURCES INVENTORY SURVEY
Form No. WRI-1

SEND COPY

DATE CHECKED 15 SEP 72
BY SHARK

ADDRESS LAKEWELL, MONT
ADDRESS LAKEWELL, MONT

I	J	K	L	M	N	O	P	Q	R	S	T
ON INFORMATION	USE INFORMATION			IRRIGATION INFORMATION				ACREAGES			
POINT OF DIVERSION	USE STATUS	TYPE OF USE	PLACE OF INTENDED OR ACTUAL USE	NAME OF SYSTEM	TYPE OF SYSTEM	TYPE OF PROJECT	TYPE OF IRR.	IRRIGATED ACREAGE	POTENTIAL IRR. UNDER PRESENT FACILITIES	COUNTY CODE	BASIN CODE
	I	W	[illegible]							BE	41A
S02W02BAA	I	W	SUPPLEMENTAL TO MTA2-[illegible]							BE	41A
S02W01BAA	I	W	[illegible]							BE	41A
S02W22BCA	I	W	SUPPLEMENTAL TO MTA2-648							BE	41A
S02W22BCA	V									BE	41A
	V									BE	41A
	V									BE	41A
S02W13CAA	I	W	SUPPLEMENTAL TO MTA2-[illegible]							BE	41A
S02W13CAA	M									BE	41A
S02W32BCA	I	W	[illegible]							BE	41A

10	11	12	13	14	15	16		17	18	19	20	21	22	23
LETE ON WELLS ONLY)			USE INFORMATION					IRRIGATION INFORMATION			ACREAGES			
TOTAL DEPTH	STATIC WATER LEVEL	COMPLETION DATE	USE STATUS	TYPE OF USE	PLACE OF USE	FIELD CHECKED YES	FIELD CHECKED NO	NAME OF SYSTEM	TYPE OF SYSTEM	TYPE OF IRR.	IRRIGATED ACREAGE	POTENTIAL IRR. UNDER PRESENT FACILITIES	COUNTY CODE	BASIN CODE

ATUS	TYPE OF USE			TYPE OF SYSTEM	TYPE OF PROJECT	TYPE OF IRRIGATION
Used In Use d Description mplete	I Irrigation S Stock O Domestic U Municipal M Mining	C Commercial T Flood Control P Power R Recreation N Navigation	F Fish W Wildlife A Pollution Abatement X Misc.	C Canal S Sprinkler D Dike X Other	P Private S State F Federal C Ditch Company D Irrigation District X Other	R1 Regular Adequate R2 Regular Inadequate F Flood

TWP RGE
TWP RGE

INFORMATION FROM: RON PARKER, THELMA & SONNY BEAN, HANK WHITMORE, LINK MILLER, ANDY FORSYTHE & FIELD SURVEY

S	T
COUNTY CODE	BASIN CODE
BE	41A
BE	41A
BE	41A
BE	41A
BE	41A
BE	41A
BE	41A
BE	41A
BE	41A
BE	41A
BE	41A

22	23
COUNTY CODE	BASIN CODE

TYPE OF IRRIGATION

Regular
Adequate
Regular
Inadequate
Flood



Photo Numbers:

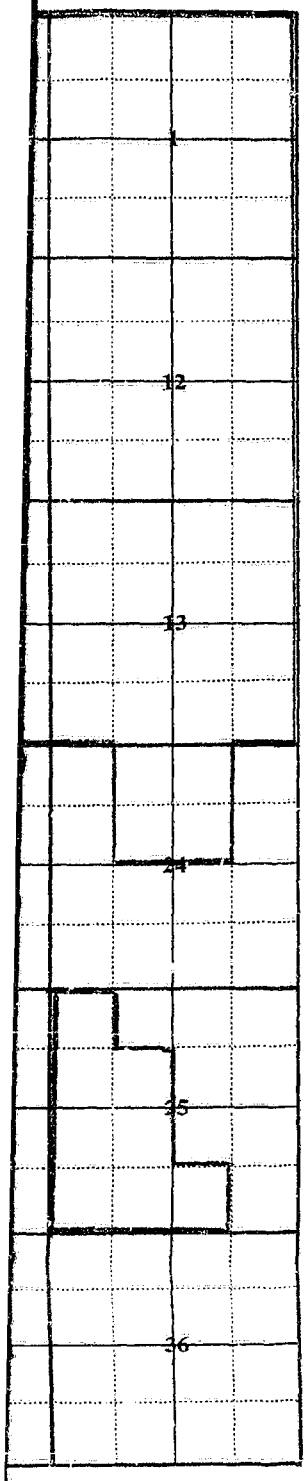

Remarks: * THE WILLIAMS CR DESCRIBED HERE IS NOW KNOWN AS DUFF CR. ALSO AS LITTLE GROVE CR
** I MADE THIS SUPPLEMENTAL BECAUSE THE LAND DISCRIPTION SEEMS TO MATCH THE SAME DITCH
*** MC INTOSH CR IS NOW KNOW AS HUMPHREY CR ALSO SUPPLEMENTAL FOR SAME REASON AS **

I HAVE CLASSIFIED MOST OF THESE W.R.S IN USE AS BEING USED FOR WILDLIFE. ACCORDING TO R[illegible] PARKE THEY DID NOT HIRE AN IRRIGATOR THIS YEAR NOR DO THEY PLAN TO HIRE ONE IN THE FUTURE. HE ALSO SAID THE MAIN USE OF THE WATER IS TO CREATE MOIST LANDS FOR HIS WATER FOWL. ALSO NO ACTIVE ATTEMPT IS BEING MADE AT IRRIGATION, [illegible] THE FORGE DOES [illegible] IN GOOD WORKING CONDITION.

Pollution Information

COUNTY BEAVERHEAD PAGE 2 OF 3

PLAT NO. 171 TWP. 14 S RGE. 2 W

PHONE 276-3347 LEGAL LAND OWNER U.S.A. RED ROCK LAKES NATIONAL WILDLIFE REFUGE ADDRESS LAKE

OPERATOR EUGENE STEUBER (MGR) BILL PARKS (ASST MGR) ADDRESS LAKE

WATER RESOURCES INVENTORY S

Form No. WRI-1

A	B	C	D	E	F	G	H	I
WATER RIGHT INFORMATION					WATER SUPPLY INFORMATION		DIVERSION INFORMATION	
TYPE OF WATER RIGHT	APP. NO. DECREE NO.	NAME OF APPROPRIATOR	DATE OF PRIORITY	HOW IN USE	SOURCE OF WATER	AMOUNT RECORDED OR CLAIMED	TYPE OF DIVERSION	POINT OF DIVERSION
A	MTA 2-127 B	HENRY WETMORE & LAVONIA R. MOORE	5-10-1902	1	N F CR	260 I	G	
A	MTA 2-62 B	WILLARD H. FITCH	10-8-1897	1	O DELL CR	160 I	G	14S02W25AOA
A	MTA 2-63	VIRGINIA F. FITCH	10-8-1897	1	O DELL CR	320 I	G	14S02W25AOA
A	MTA 2-32B	FRANK A. SPARROW	7-15-1895	1	O DELL CR	200 I	G	14S02W25AOA
A	MTA 2-64B	JAMES J SPARROW	5-1-1897	1	O DELL CR	160 I	G	14S02W25AOA
A	MTA 2-60A	IDA WALLACE	10-21-1898	2	SAWMILL CR	200 I	G	14S02W23CAB
A	MTA 59-453	WILLARD H. FITCH	2-30-1912	1	SCHOOL HOUSE SPS	1 CFS	G	
A	MTA 2 40R 243A	JOHN H RIDENOUR & HENRY WETMORE	7-31-1897	1	SHAMROW CR	300 I	G	14S02W14DCD
A	MTA 2-443	JAMES J SPARROW	10-1-1897	1	W OF A SC	250 I	G	14S02W13CAB

SURFACE WATER

1	2	3	4	5			6	7	8	9	10	11
WATER RIGHT INFORMATION				WATER SUPPLY INFORMATION					(COMPLETE ON WELLS ONL			
TYPE OF WATER RIGHT	FILE NUMBER	NAME OF APPROPRIATOR	FILE DATE	SOURCE OF WATER			LOCATION OF WATER SOURCE	AMOUNT RECORDED OR CLAIMED G.P.M.	WELL TYPE	LIFT TYPE	TOTAL DEPTH	STATIC WATER LEVEL
				WELL	SPRING	OTHER						

GROUND WATER

TYPE OF WATER RIGHT	AMOUNT RECORDED OR CLAIMED	WELL TYPE	LIFT TYPE
A Appropriation D Decree U Use X Other	MI Miner's Inches I Inches AF Acre Feet CFS Cu. Ft. Per Sec. GPM Gallons Per Minute A All X Other	D Dug R Driven B Bored X Other	H Hand P Power X Other

; INVENTORY S
No. WRI-1
DRESS LAKE
DRESS LAKE
I
ORMATION
F DIVERSION
U25ADA
N25ADA
J25ADA
J25ADA
23CAB
14DCD
3CAB

11
ON WELLS ONL
STATIC WATER LEVEL

OURCES INVENTORY SURVEY
Form No. WRI-1

DATE CHECKED 13 Sept 78
BY SHARK

ADDRESS LAKEVIEW, MONT
ADDRESS LAKEVIEW, MONT

I	J	K	L	M	N	O	P	Q	R	S	T
ON INFORMATION	USE INFORMATION			IRRIGATION INFORMATION				ACREAGES			
OINT OF DIVERSION	USE STATUS	TYPE OF USE	PLACE OF INTENDED OR ACTUAL USE	NAME OF SYSTEM	TYPE OF SYSTEM	TYPE OF PROJECT	TYPE OF IRR	IRRIGATED ACREAGE	POTENTIAL IRR. UNDER PRESENT FACILITIES	COUNTY CODE	BASIN CODE
	N									BE	41A
5S02W25ADA	I	W	SUPPLEMENTAL TO MTA3-[illegible]							BE	41A
5S02W25ADA	I	W	SUPPLEMENTAL TO MTA3-[illegible]							BE	41A
5S02W25ADA	I	W	145S02W25							BE	41A
			145S02W25								
5S02W25ADA	I	W	SUPPLEMENTAL TO MTA 2-320							BE	41A
5S02W23CAB	I	I	145S02W23	RESERVOIR	S	P	R1			BE	41A
			145S02W23								
	V		145S02W23							BE	41A
			145S02W23								
5S02W14DCD	I	W&S	145S02W14							BE	41A
5S02W13CAB	I	W	145S02W13							BE	41A

10	11	12	13	14	15	16		17	18	19	20	21	22	23
LETE ON WELLS ONLY)			USE INFORMATION					IRRIGATION INFORMATION			ACREAGES			
TOTAL DEPTH	STATIC WATER LEVEL	COMPLETION DATE	USE STATUS	TYPE OF USE	PLACE OF USE	FIELD CHECKED YES	FIELD CHECKED NO	NAME OF SYSTEM	TYPE OF SYSTEM	TYPE OF IRR.	IRRIGATED ACREAGE	POTENTIAL IRR. UNDER PRESENT FACILITIES	COUNTY CODE	BASIN CODE

TATUS	TYPE OF USE			TYPE OF SYSTEM	TYPE OF PROJECT	TYPE OF IRRIGATION
y Used t In Use ed Description mplete	I Irrigation S Stock O Domestic U Municipal M Mining	C Commercial T Flood Control P Power R Recreation N Navigation	F Fish W Wildlife A Pollution Abatement X Misc.	C Canal S Sprinkler D Dike X Other	P Private S State F Federal C Company	R1 Regular Adequate R2 Regular Inadequate F Flood

TWP RGE
TWP RGE

INFORMATION FROM: Ron
Andy Forsyth

Remarks: * SOME DRAINAGE AS SHAMROW CREEK AS PER REFUSE INVESTIGATION. ALSO ALL THEY IRR WITH THIS W.P. IS THEIR LARGE LAWN.

Pollution Information

COUNTY Beaverhead PAGE 5 OF

PLAT NO. 171 TWP 14S RGE. 9W

WATER RESOURCES INVENTORY SURV
Form No. WRI-1

PHONE 276-3847 LEGAL LAND OWNER USA Red Rock Lakes National Wildlife Refuge ADDRESS Lakev

OPERATOR Eng. Ur Stock. (MGR) Red Rock Lakes (A.K.R.) ADDRESS LAKEV

SURFACE WATER

A	B	C	D	E	F	G	H	I	J
WATER RIGHT INFORMATION					WATER SUPPLY INFORMATION		DIVERSION INFORMATION		
TYPE OF WATER RIGHT	APP. NO. DECREE NO.	NAME OF APPROPRIATOR	DATE OF PRIORITY	MULTI-USER	SOURCE OF WATER	AMOUNT RECORDED OR CLAIMED	TYPE OF DIVERSION	POINT OF DIVERSION	USE STATU
A	MTA 3-64A	George T. Vendler	4-28-1914	1	Lima Cr	300 I	G	14S 00W 22 BCA	I
A	MTA 3-106	Mrs. Belle Collins	11-28-1908	1	Lost Cr	160 I	G		V
A	MTA 3-81B	John R. Nagler	1-14-1917	2	Lima Cr or Stream No. 2	50 I	G		V
A	MTA 3-202B	Martin Faust	1-12-1910	1	W. N. of Monument Hill Cr	5 CFS	G		I
A	WR 59-494	Henry Westmore	[illegible]	1	Hollowbone Cr	4 CFS	G	14S 00W 22 BCA	I
A	WR 59-3[illegible]	H. Westmore	[illegible]	1	Kent Spr	[illegible] CFS			N
A	WR 73-3041	Montana J. Kent	5-17-1922	1	Kent Cr	1½ CFS			V
A	WR 73-2008	Joseph H. Lee	6-30-1919	1	Lima Group Cr	½ CFS			M
A	MTA 3-239B	John F. Kent	6-25-1877	2	Lost Cr	160 I			N
A	WR 73-164B	Fred C. Clark	6-18-1918	1	Little Mashwale Cr.	3 CFS			N

GROUND WATER

1	2	3	4	5			6	7	8	9	10	11	12
WATER RIGHT INFORMATION				WATER SUPPLY INFORMATION					(COMPLETE ON WELLS ONLY)				
TYPE OF WATER RIGHT	FILE NUMBER	NAME OF APPROPRIATOR	FILE DATE	SOURCE OF WATER			LOCATION OF WATER SOURCE	CLAIMED G.P.M.	WELL TYPE	LIFT TYPE	TOTAL DEPTH	STATIC WATER LEVEL	COMPLETION DATE
				WELL	SPRING	OTHER							

TYPE OF WATER RIGHT	AMOUNT RECORDED OR CLAIMED	WELL TYPE	LIFT TYPE	TYPE OF DIVERSION	USE STATUS	
A Appropriation D Decree U Use X Other	MI Miner's Inches I Inches AF Acre Feet CFS Cu. Ft. Per Sec. GPM Gallons Per Minute A All X Other	D Dug R Driven B Bored L Drilled	F Flowing P Pumped	G Gravity P Pump	I In Use B Beneficially Used V Valid—Not In Use A Abandoned M Invalid N No Land Description X Info. Incomplete	I Irrigatio S Stock D Domes U Municip M Minin

ALSO IN: PLAT NO. ____ TWP ____ RGE ____ PLAT NO. ____ TWP ____ RGE ____ PLAT NO. ____ TWP ____ RGE ____ PLAT NO. ____ TWP ____ RGE ____ PLAT NO. ____ PLAT NO. ____

ESOURCES INVENTORY SURVEY
Form No. WRI-1

DATE CHECKED 15 SEPT 12
BY SHARK

ADDRESS LAKEVIEW MONT
ADDRESS LAKEVIEW MONT

I	J	K	L	M	N	O	P	Q	R	S	T
SION INFORMATION	USE INFORMATION			IRRIGATION INFORMATION				ACREAGES			
POINT OF DIVERSION	USE STATUS	TYPE OF USE	PLACE OF INTENDED OR ACTUAL USE	NAME OF SYSTEM	TYPE OF SYSTEM	TYPE OF PROJECT	TYPE OF IRR.	IRRIGATED ACREAGE	POTENTIAL IRR. UNDER PRESENT FACILITIES	COUNTY CODE	BASIN CODE
14S20W05CCA	I	W	[illegible]							BE	41A
	V									BE	41A
	V									BE	41A
	I	W	[illegible]							BE	41A
15S20W30CCA	I	W	SUPPLEMENTA TO MTW-64A							BE	41A
	N									BE	41A
	V									BE	41A
	M									BE	41A
	N									BE	41A
	N									BE	41A

10	11	12	13	14	15	16		17	18	19	20	21	22	23
PLETE ON WELLS ONLY)			USE INFORMATION					IRRIGATION INFORMATION			ACREAGES			
TOTAL DEPTH	STATIC WATER LEVEL	COMPLETION DATE	USE STATUS	TYPE OF USE	PLACE OF USE	FIELD CHECKED YES	FIELD CHECKED NO	NAME OF SYSTEM	TYPE OF SYSTEM	TYPE OF IRR.	IRRIGATED ACREAGE	POTENTIAL IRR. UNDER PRESENT FACILITIES	COUNTY CODE	BASIN CODE

STATUS	TYPE OF USE			TYPE OF SYSTEM	TYPE OF PROJECT	TYPE OF IRRIGATION
ally Used Not In Use ned Description complete	I Irrigation S Stock O Domestic U Municipal M Mining	C Commercial T Flood Control P Power R Recreation N Navigation	F Fish W Wildlife A Pollution Abatement X Misc.	C Canal S Sprinkler D Dike X Other	P Private S State F Federal C Ditch Company D Irrigation District X Other	R1 Regular Adequate R2 Regular Inadequate F Flood

TWP RGE
TWP RGE

INFORMATION FROM: RON PAPIKE, THELMA & SANDRA BEAN, HANK WHETA
LINK MILLER, ANDY FORSYTHE'S FIELD SURVEY

Remarks: * [illegible] I [illegible] A. [illegible] CR
** [illegible] LOCATE
*** LITTLE GAULT CR [illegible] KNOWN AS LUKE CR.
**** LONG CR [illegible] FORMERLY THE LAGE
***** MASHINGALE / MATSINGALE ARE PROBABLY THE SAME [illegible] WHICH CR [illegible] THAT IT [illegible]

Pollution Information

WATER RESOURCES INVENTORY SU
Form No. WRI-1

COUNTY BEAVERHEAD
PLAT NO. 171 TWP 14 S RGE. 2 W

LEGAL LAND OWNER MATADOR CATTLE CO. ADDRESS DILL
OPERATOR MARION CROSS (MANAGER) ADDRESS DILL

SURFACE WATER

A	B	C	D	E	F	G	H	I	J
WATER RIGHT INFORMATION					WATER SUPPLY INFORMATION		DIVERSION INFORMATION		
TYPE OF WATER RIGHT	APP NO DECREE NO	NAME OF APPROPRIATOR	DATE OF PRIORITY	MULTI-USER	SOURCE OF WATER	AMOUNT RECORDED OR CLAIMED	TYPE OF DIVERSION	POINT OF DIVERSION	USE STATUS
D	645-1	LAKEVIEW LAND & CATTLE CO	5-15-1894	1	PETERSON CR HOLLINGSWORTH D	50 MI	G		V
			6-1-1892	1	PETERSON CR FITCH D	100 MI	G		V
			10-10-1888	1	WILLIAMS CR MASSINGHILL D	50 MI	G	14S02W17CBD	I
			8-1-1894	1	W.W. TROUBLESOME CR	50 MI	G	14S02W18CCD	I
* D	645-2	WILLIAM H. BOATMAN	4-10-1896	1	TROUBLESOME CR BOATMAN D'S #3, #5	120 MI	G		V
			4-10-1896	1	PETERSON CR BOATMAN D'S #1 & #2	200 MI	G	14S02W18CBD	I
			10-23-1896	1	WILLIAMS CR BOATMAN D #4	160 MI	G	14S02W17CBD	I
A	M-4 2-76B	HARVEY L. MASSINGILL GRAHAM B. MASSINGILL	6-26-1899	1	O'DELL CR	600 I			
** A	M-4 2-236	ELIZABETH J. BOATMAN	2-13-1911	1	PETERSON CR	5 CFS			

GROUND WATER

1	2	3	4	5			6	7	8	9	10	11	12
WATER RIGHT INFORMATION				WATER SUPPLY INFORMATION					(COMPLETE ON WELLS ONLY)				
TYPE OF WATER RIGHT	FILE NUMBER	NAME OF APPROPRIATOR	FILE DATE	SOURCE OF WATER			LOCATION OF WATER SOURCE	CLAIMED G.P.M.	WELL TYPE	LIFT TYPE	TOTAL DEPTH	STATIC WATER LEVEL	COMPL DA
				WELL	SPRING	OTHER							

TYPE OF WATER RIGHT	AMOUNT RECORDED OR CLAIMED	WELL TYPE	LIFT TYPE	TYPE OF DIVERSION	USE STATUS
A Appropriation D Decree U Use X Other	MI Miner's Inches I Inches AF Acre Feet CFS Cu. Ft. Per Sec. GPM Gallons Per Minute A All X Other	D Dug R Driven B Bored L Drilled	F Flowing P Pumped	G Gravity P Pump	I In Use B Beneficially Used V Valid—Not In Use A Abandoned M Invalid N No Land Description X Info. Incomplete

ALSO IN: PLAT NO. ____ TWP ____ RGE ____
PLAT NO. ____ TWP ____ RGE ____

PLAT NO. ____ TWP ____ RGE ____
PLAT NO. ____ TWP ____ RGE ____

PLAT NO. ____

ES INVENTORY SU
No. WRI-1
ADDRESS DILLO
ADDRESS DILLO

I	J
FORMATION	
OF DIVERSION	USE STA
	V
	V
	V
2W17CBD	I
2W18CCD	I
	V
	V
W18CBD	I
W17CBD	I
	N
	V
	V

0	11	12
E ON WELLS ONLY		
TAL PTH	STATIC WATER LEVEL	COMPL DA

US

Used	I Irri
n Use	S Sto
	O Do
scription	
ete	

ER RESOURCES INVENTORY SURVEY
Form No. WRI-1

DATE CHECKED 18 SEPT 72
BY SHARK

ADDRESS DILLON, MONT.
ADDRESS DILLON, MONT.

I	J	K	L	M	N	O	P	Q	R	S	T
VERSION INFORMATION	USE INFORMATION			IRRIGATION INFORMATION				ACREAGES			
POINT OF DIVERSION	USE STATUS	TYPE OF USE	PLACE OF INTENDED OR ACTUAL USE	NAME OF SYSTEM	TYPE OF SYSTEM	TYPE OF PROJECT	TYPE OF IRR.	IRRIGATED ACREAGE	POTENTIAL IRR. UNDER PRESENT FACILITIES	COUNTY CODE	BASIN CODE
	V									BE	41A
	V										
14S02W17CBD	I	S	14S02W17								
14S02 18CCD	I	S	14S02W18								
	V									BE	41A
14S02W18CBD	I	S	14S02W18[redacted]								
14S02W17CBD	I	S	14S02W17B 14S02W18AA								
	N									BE	41A
	V									BE	41A

9	10	11	12	13	14	15	16		17	18	19	20	21	22	23
COMPLETE ON WELLS ONLY)				USE INFORMATION					IRRIGATION INFORMATION			ACREAGES			
LIFT TYPE	TOTAL DEPTH	STATIC WATER LEVEL	COMPLETION DATE	USE STATUS	TYPE OF USE	PLACE OF USE	FIELD CHECKED YES	FIELD CHECKED NO	NAME OF SYSTEM	TYPE OF SYSTEM	TYPE OF IRR.	IRRIGATED ACREAGE	POTENTIAL IRR. UNDER PRESENT FACILITIES	COUNTY CODE	BASIN CODE

E STATUS	TYPE OF USE			TYPE OF SYSTEM	TYPE OF PROJECT	TYPE OF IRRIGATION
e cially Used —Not In Use doned d nd Description Incomplete	I Irrigation S Stock O Domestic U Municipal M Mining	C Commercial T Flood Control P Power R Recreation N Navigation	F Fish W Wildlife A Pollution Abatement X Misc.	C Canal S Sprinkler D Dike X Other	P Private S State F Federal C Ditch Company D Irrigation District X Other	R1 Regular Adequate R2 Regular Inadequate F Flood

O. ____ TWP ____ RGE ____
O. ____ TWP ____ RGE ____

INFORMATION FROM: Ron Popike (Asst Refuge Mgr.), Thelma Bean, Sonny Bear, Andy Forsythe, Hank Whetmore & Link Miller (Old Timers in Area)

- 72

AL IRR. RESENT TIES	S COUNTY CODE	T BASIN CODE
	BE	41A
	BE	41A
	BE	41A
	BE	41A

L IRR. RESENT TIES	22 COUNTY CODE	23 BASIN CODE

TYPE OF IRRIGATION

R1 Regular Adequate
R2 Regular Inadequate
F Flood

Andy Forsythe

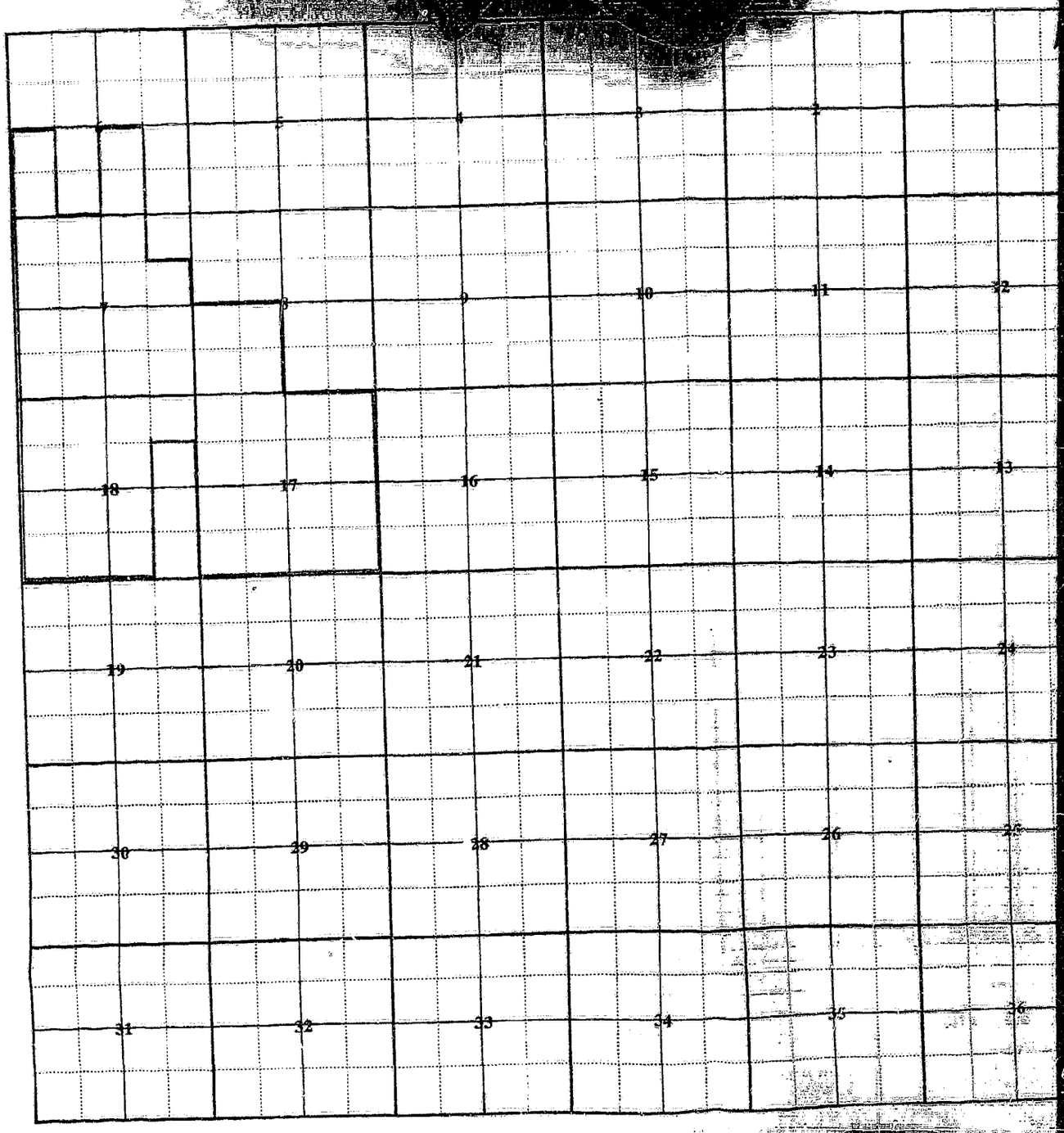

Photo Numbers:

Remarks: * BOATMAN DITCH #5 IS NOW PART OF CURRY CR. I CANNOT LOCATE BOATMAN DITCHES #3 & #2.

** THIS RIGHT FOR HIGH FLOW WATER ONLY

TROUBLESOME CREEK NOW CURRY CREEK
WILLIAMS CREEK NOW MATSINGALE CREEK

Pollution Information

WATER RESOURCES INVENTORY
Form No. WRI-1

COUNTY BEAVERHEAD
PLAT NO. 171 TWP 14 S RGE. 2 W
LEGAL LAND OWNER WATER USERS IRRIGATION CO ADDRESS
OPERATOR DICK WEBER SEC. ADDRESS D

SURFACE WATER

A	B	C	D	E	F	G	H	I
WATER RIGHT INFORMATION					WATER SUPPLY INFORMATION		DIVERSION INFORMATION	
TYPE OF WATER RIGHT	APP. NO DECREE NO	NAME OF APPROPRIATOR	DATE OF PRIORITY	MULTI-USER	SOURCE OF WATER	AMOUNT RECORDED OR CLAIMED	TYPE OF DIVERSION	POINT OF DIVERSION
* A	WR 73-212B	WATER USERS RESERVOIR COMPANY	8-4-1919	1	UPPER & LOWER RED ROCK LKS	1000	G	
* A	[illegible] 2-XI	J.C. FORD, REED FREEMAN, T.E. DALLEY, C.T. STEWART, WM F. KIRKWOOD	7-8-1899	1	LOWER RED ROCK LK	SURPLUS	G	

GROUND WATER

1	2	3	4	5			6	7	8	9	10	11
WATER RIGHT INFORMATION				WATER SUPPLY INFORMATION					(COMPLETE ON WELLS O			
TYPE OF WATER RIGHT	FILE NUMBER	NAME OF APPROPRIATOR	FILE DATE	SOURCE OF WATER			LOCATION OF WATER SOURCE	CLAIMED G.P.M.	WELL TYPE	LIFT TYPE	TOTAL DEPTH	STATIC WATER LEVEL
				WELL	SPRING	OTHER						

TYPE OF WATER RIGHT	AMOUNT RECORDED OR CLAIMED	WELL TYPE	LIFT TYPE	TYPE OF DIVERSION
A Appropriation D Decree U Use X Other	MI Miner's Inches I Inches AF Acre Feet CFS Cu. Ft. Per Sec. GPM Gallons Per Minute A All X Other	D Dug R Driven B Bored L Drilled	F Flowing P Pumped	G Gravity P Pump

ALSO IN: PLAT NO. TWP. RGE.
PLAT NO. TWP.