

Remarks: * Could Be W.W. OF PSET CR. & TCS.
** WATER RIGHTS FOR MIDDLE CR. HAVE TO BE FOR FLOOD WATERS ONLY AS THIS
CR. WAS DECREED IN 1903 (D-577)

12	
13	
24	
25	
26	

Pollution Information

COUNTY BEAVERHEAD
 PLAT NO. 169 TWP. 14S RGE. 4W

WATER RESOURCE
Form

LEGAL LAND OWNER MATT & ADDIE REIS 2/3 GEO. W. JONES
 OPERATOR BILLY JONES

176-33423
1st L.P.F.

TYPE OF WATER RIGHT	APP. NO. DECREE NO.	NAME OF APPROPRIATOR	DATE OF PRIORITY	MULTI-USER	WATER SUPPLY INFORMATION		DIVERSION INFORMATION	
					SOURCE OF WATER	AMOUNT RECORDED OR CLAIMED	TYPE OF DIVERSION	POINT OF DIVERSION
A	<u>MTB-69</u>	<u>GEORGE F. BEEBE</u>	<u>5-26-1899</u>	<u>1</u>	<u>ALKALIE FLAT CR.</u>	<u>2601</u>		
A	<u>MTA 2-222A</u>	<u>W.E. KOCH</u>	<u>11-20-1909</u>	<u>3</u>	<u>SA CR</u>	<u>1CFS</u>		
A	<u>MTA 2-12A</u>	<u>MRS. M. KATYD DENNIS</u>	<u>6-17-1915</u>	<u>2</u>	<u>URANES CR.</u>	<u>3CFS</u>		
A	<u>MTA 2-41A</u>	<u>MRS. ADA R. KUEHNORN</u>	<u>10-8-1915</u>	<u>1</u>	<u>URANES CR.</u>	<u>2CFS</u>		
A	<u>MTA 2-122B</u>	<u>MRS. MARGRET M. KOCH</u>	<u>9-15-1905</u>	<u>3</u>	<u>ALAKLIE FLAT CR. #1</u>	<u>1CFS</u>		
A	<u>MTA 2-124</u>	<u>MRS. MARGRET M. KOCH</u>	<u>9-15-1905</u>	<u>3</u>	<u>ALAKLIE FLAT CR. #2</u>	<u>1CFS</u>	<u>G</u>	<u>14504W</u>
A	<u>MTA 2-125A</u>	<u>MRS. MARGRET M. KOCH</u>	<u>9-15-1905</u>	<u>3</u>	<u>BEEBE CR.</u>	<u>1CFS</u>		
A	<u>MTA 2-204</u>	<u>WILLIAM E. KOCH</u>	<u>3-9-1909</u>	<u>5</u>	<u>LITTLE PEAT CR.</u>	<u>150CFS</u>		

TYPE OF WATER RIGHT	FILE NUMBER	NAME OF APPROPRIATOR	FILE DATE	SOURCE OF WATER			LOCATION OF WATER SOURCE	CLAIMED G.P.M.	WELL TYPE	LIFT TYPE	TOTAL DEPTH
				WELL	SPRING	OTHER					
				(COMPLETE THIS SECTION)							

TYPE OF WATER RIGHT	AMOUNT RECORDED OR CLAIMED	WELL TYPE	LIFT TYPE	TYPE OF DIVERSION	STATUS
A Appropriation	MI Miner's Inches	D Dug	F Flowing	G Gravity	
D Decree	I Inches	R Driven	P Pumped	P Pump	
U Use	AF Acre Feet	B Bored			
X Other	CFS Cu. Ft. Per Sec.	L Drilled			
	GPM Gallons Per Minute				
	A All				
	X Other				

ALSO IN: PLAT NO. _____ TWP. _____ RGE. _____
 PLAT NO. _____ TWP. _____ RGE. _____

TERS ONLY AS THIS

RESOURCES INVENTORY
No. WRI-1

RESOURCES INVENTORY SURVEY
Form No. WRI-1

DATE CHECKED Oct. 24, 1978
BY Jim Kinne

ADDRESS Dillon, Minn.
ADDRESS Dillon, Minn.

FORMATION	I		J		K		L		M		N		O		P		Q		R		S		T	
	DIVERSION INFORMATION		USE INFORMATION				IRRIGATION INFORMATION				ACREAGES				COUNTY CODE		BASIN CODE							
POINT OF DIVERSION	USE STATUS	TYPE OF USE	PLACE OF INTENDED OR ACTUAL USE				NAME OF SYSTEM	TYPE OF SYSTEM	TYPE OF PROJECT	TYPE OF IRR.	IRRIGATED ACREAGE	POTENTIAL IRR. UNDER PRESENT FACILITIES	COUNTY CODE		BASIN CODE									
	N												BE		41A									
	N												BE		41A									
	V												BE		41A									
	V												BE		41A									
	N												BE		41A									
<u>42788B</u>													BE		41A									
<u>1504W2788B</u>	I	S	<u>14504W2788B</u>										BE		41A									
	N												BE		41A									
	V												BE		41A									

ON WELLS ONLY	10		11		12		13		14		15		16		17		18		19		20		21		22		23	
	COMPLETE ON WELLS ONLY)		USE INFORMATION				IRRIGATION INFORMATION				ACREAGES				COUNTY CODE		BASIN CODE											
	TOTAL DEPTH	STATIC WATER LEVEL	COMPLETION DATE	USE STATUS	TYPE OF USE	PLACE OF USE	FIELD CHECKED		NAME OF SYSTEM	TYPE OF SYSTEM	TYPE OF IRR.	IRRIGATED ACREAGE	POTENTIAL IRR. UNDER PRESENT FACILITIES	COUNTY CODE		BASIN CODE												
							YES	NO																				

STATUS	TYPE OF USE			TYPE OF SYSTEM	TYPE OF PROJECT	TYPE OF IRRIGATION
ly Used	I Irrigation	C Commercial	F Fish	C Canal	P Private	R1 Regular
ot In Use	S Stock	T Flood Control	W Wildlife	S Sprinkler	S State	Adequate
ed	O Domestic	P Power	A Pollution	D Dike	F Federal	R2 Regular
Description	U Municipal	R Recreation	Abatement	X Other	C Ditch Company	Inadequate
omplete	M Mining	N Navigation	X Misc.		D Irrigation District	F Flood
					X Other	

TWP _____ RGE _____ INFORMATION FROM: Billy Jones
TWP _____ RGE _____

T	
CODE	BASIN CODE
41A	
41A	
41A	
41A	
41A	
41A	
41A	
41A	
41A	

2	23
CODE	BASIN CODE

E OF
ATION

ular
equate
ular
adequate
d

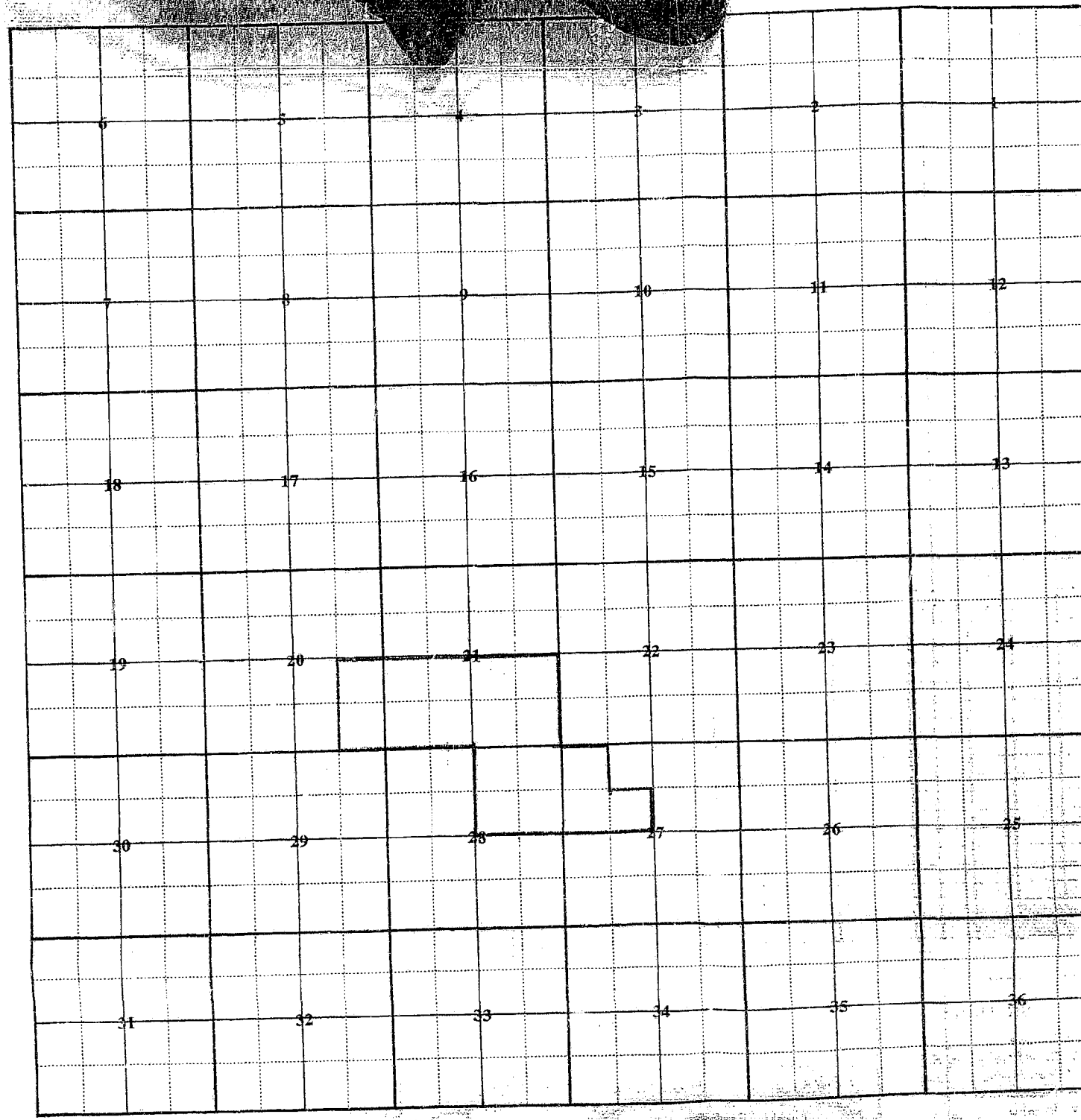


Photo Numbers: 3B-49, 3B-16, 3B-14

COUNTY FEVERHEAD

WATER RESOURCES INVENTORY SU
Form No. WRI-1

PLAT NO. #159 TWP. XXX RGE. 52

LEGAL LAND OWNER CLYDE W. BATH CO.

ADDRESS DILLON

OPERATOR SAME

ADDRESS

SURFACE WATER

WATER RIGHT INFORMATION					WATER SUPPLY INFORMATION		DIVERSION INFORMATION	
TYPE OF WATER RIGHT	APP. NO. DECREE NO.	NAME OF APPROPRIATOR	DATE OF PRIORITY	MULTI-USER	SOURCE OF WATER	AMOUNT RECORDED OR CLAIMED	TYPE OF DIVERSION	POINT OF DIVERSION
A	M ² -157	RACHEL C. JONES	7-1-1903	1	JACKS CR.	25CFS		
A	M ² -438	PHILIP J. JONES	10-21-1911	1	LONG CR.	4CFS	G	SUPPLEMENTAL TO M ² -798
A	M ² -97A	JAMES W. SEVERNS	10-23-1916	4	MIDDLE CR. & W.W.	250CFS		
A	M ² -479	PABLEY SHAWVER	6-27-1912	2	N.W. OFF. OF SEC. 16	4CFS		
A	M ² -164	ALFRED H. HERGER	10-31-1908	3	MIDDLE CR.	5CFS		
A	M ² -718	JAMES S. MCNAIR	6-26-1899	2	LONG CR.	320 I	G	13504W32BCC
A	M ² -803	RACHEL C. JONES	9-23-1899	1	LONG CR.	10CFS	G	13504W32BDA

GROUND WATER

WATER RIGHT INFORMATION				WATER SUPPLY INFORMATION			(COMPLETE ON WELLS ONLY)						
TYPE OF WATER RIGHT	FILE NUMBER	NAME OF APPROPRIATOR	FILE DATE	SOURCE OF WATER			LOCATION OF WATER SOURCE	CLAIMED G.P.M.	WELL TYPE	LIFT TYPE	TOTAL DEPTH	STATIC WATER LEVEL	COMPLE DATE
				WELL	SPRING	OTHER							

TYPE OF WATER RIGHT	AMOUNT RECORDED OR CLAIMED	WELL TYPE	LIFT TYPE	TYPE OF DIVERSION
A Appropriation	MI Miner's Inches	D Dug	F Flowing	G Gravity
D Decree	I Inches	R Driven	P Pumped	P Piped
U Use	AF Acre Feet	B Bored		
X Other	CFS Cu. Ft. Per Sec.	L Drilled		
	GPM Gallons Per Minute			
	A All			
	X Other			

ALSO IN PLAT NO.

RESOURCES INVENTORY SU
Form No.

ADDRESS

ADDRESS

DIVERSION INFORMATION

POINT OF DIVERSION

SUPPLEMENTAL TO M²-798

13504W32B

13504W32B

10 1

COMPLETE ON WELLS

TOTAL DEPTH

STATIC WATER LEVEL

STATUS

Currently Used
Not In Use
Other

Description complete

TWP.
TWP.

RESOURCES INVENTORY SURVEY
Form No. WRI-1

DATE CHECKED 10/18/72
BY JIM KIMBLE

ADDRESS DILLON, MT
ADDRESS _____
ADDRESS _____

DIVERSION INFORMATION		USE INFORMATION			IRRIGATION INFORMATION			ACREAGES		COUNTY CODE	BASIN CODE
POINT OF DIVERSION	USE STATUS	TYPE OF USE	PLACE OF INTENDED OR ACTUAL USE	NAME OF SYSTEM	TYPE OF SYSTEM	TYPE OF PROJECT	TYPE OF IRR.	IRRIGATED ACREAGE	POTENTIAL IRR. UNDER PRESENT FACILITIES		
	Y									BE	41A
SUPPLIES WATER TO	Y									BE	41A
	Y									BE	41A
	Y									BE	41A
	Y									BE	41A
13504W338CC	Y	I	14304W04B	SMITH DITCHES	C	P	R1			BE	41A
			" " 0402								
			" " 0544								
			" " 08A4								
13504W32 DDA	Y	I	14304W05A4	SMITH DITCHES	C	P	R1			BE	41A
			" " 0504								

COMPLETE ON WELLS ONLY				USE INFORMATION				IRRIGATION INFORMATION			ACREAGES		COUNTY CODE	BASIN CODE
TOTAL DEPTH	STATIC WATER LEVEL	COMPLETION DATE	USE STATUS	TYPE OF USE	PLACE OF USE	FIELD CHECKED		NAME OF SYSTEM	TYPE OF SYSTEM	TYPE OF IRR.	IRRIGATED ACREAGE	POTENTIAL IRR. UNDER PRESENT FACILITIES		
						YES	NO							

STATUS	TYPE OF USE			TYPE OF SYSTEM	TYPE OF PROJECT	TYPE OF IRRIGATION
Usually Used	I Irrigation	C Commercial	F Fish	C Canal	P Private	R1 Regular
Not In Use	S Stock	T Flood Control	W Wildlife	S Sprinkler	S State	Adequate
Used	O Domestic	P Power	A Pollution	D Dike	F Federal	R2 Regular
Description	U Municipal	R Recreation	Abatement	X Other	C Ditch Company	Inadequate
complete	M Mining	N Navigation	X Misc.		D Irrigation District	F Flood
					X Other	

TWP. _____ RGE. _____ INFORMATION FROM: Clyde Jr. & his brothers
 TWP. _____ RGE. _____

	S	T
AL IRR. RESENTITIES	COUNTY CODE	BASIN CODE
	BE	41A
	BE	41A
	BE	41A
	BE	41A
	BE	41A
	BE	41A
	BE	41A

	22	23
AL IRR. RESENTITIES	COUNTY CODE	BASIN CODE

TYPE OF IRRIGATION

R1 Regular Adequate
 R2 Regular Inadequate
 F Flood




Photo Numbers: 1FF-70, 1FF-43

Rem
 Va
 To
 M
 M
 M

Rem

W
M
M
M
W

Remarks: for 1981

IN TALKING WITH THE SMITH BROTHERS, THEY KNEW NOTHING OF THE IR
WATER RIGHTS. THEY WERE ONLY INVOLVED ON THEIR ABSTRACT AND AT LAST
TALKING TO E.G. RICE THE BROTHERS GOTTER AROUND TO FINDING OUT ANY
INFORMATION IN TULSA THE WATER RIGHTS TO THEIR USE. I DECIDED TO THE
MTA 2-715 TO USE ALONG THE EAST BANK OF LONG CR. IT IS THE OLDEST
RIGHT (OLDER THAN W.R. 38 438). AS ALLOWED, POINT OF DIVERSION AS
INTENDED PLACE OF USE MAY BE CHANGED.

THEY ALSO PLAN TO NEXT YEAR, IRRIGATE IN SEC. 9. THERE IS A T.B.D.
WHICH THE WILL PROBABLY BE USING FOR THEIR IRR.

* WATER RIGHTS FOR MIDDLE CR. HAVE TO BE FOR FLOOD WATERS ONLY AS THIS
CR WAS DECLARED IN 1925 (D-577).

W.R. 73-719 WAS CALLED BY WITHIN THE WATER RIGHT MIDDLE CR. IS CALLED
A TRIBUTARY OF LONG CR. BUT IT IS NOT DIVERSIONS CR. OR ON MIDDLE
CR. TO LONG CR. AND THIS MAY BE WHAT THE APPROPRIATOR HAD IN MIND. THIS
SHOULD PUT THE PLACE OF USE NEAR THE SEC. 5.

Pollution Information

Blank lined area for recording pollution information.

MONTANA WATER RESOURCES BOARD

Water Resources Survey

USE RIGHT

1. County BEAVERHEAD Book _____ Page _____ Record _____

2. Name of Appropriator H. J. SCHEID

Address Idaho Falls, Idaho

3. Date Appropriated _____ Date Filed _____

Amount Appropriated, Miners Inches _____, Cubic Feet, Per Sec _____

4. Name of Stream Unnamed Fork of Peel Cr.

Tributary of _____ Basin _____

5. Purpose, Irrigation Domestic Stock Other

6. Land Description of Intended Place of Use:

Quarter	Sec.	Twp.	Rge.	Quarter	Sec.	Twp.	Rge.
<u>BD4</u>	<u>25</u>	<u>14S</u>	<u>04W</u>	<u>CCB</u>	<u>24</u>	<u>14S</u>	<u>04W</u>
<u>CC3</u>	<u>24</u>	<u>14S</u>	<u>04W</u>				

7. Point of Diversion: SW NW SE

Quarter of Section D3C Section 25 Township 14S Range 04W

Bank of Stream Left Right (Looking Downstream.)

8. Size of Ditch _____

Bottom Width _____ Top Width _____ Depth _____

Direction of Flow of Ditch _____

9. Remarks (Present Use Status, etc.)

H. J. SCHEID'S SON, JERRY H. SCHEID TAKES "CHARGE OF THIS LAND"
DOES NOT KNOW WHAT RIGHTS HE HAS, LIVES IN IDAHO FALLS AND
IN TALKING TO HIM HE HAS HAS SHEEP HERDER DOING THE WORK
A NEW SHEEP HERDER IS THERE, KNOWS "NOTHING" SO NO DATE
IS AVAILABLE FOR THIS USE RIGHT. DITCH SHOWN IN 1942 PHOTO
ALTHOUGH SOMEWHAT ALTERED TODAY.

COUNTY BEAVERHEAD
 PLAT NO. #169 TWP 14S RGE R4W

LEGAL LAND OWNER H. J. SCHED ADDRESS IDAHO
 OPERATOR _____ ADDRESS _____

SURFACE WATER

WATER RIGHT INFORMATION					WATER SUPPLY INFORMATION		DIVERSION INFORMATION			USE STATUS
TYPE OF WATER RIGHT	APP. NO DECREE NO	NAME OF APPROPRIATOR	DATE OF PRIORITY	MULTI-USER	SOURCE OF WATER	AMOUNT RECORDED OR CLAIMED	TYPE OF DIVERSION	POINT OF DIVERSION		
A	117A-7-10B	MILTON BEAN	10-14-1900	1	SHILOH Cr.	400 MI	G	14S04W25DBC		1
A	117A-2-20	MARY B. J. Y	4-24-1900	3	BEAN Cr.	12% CFS	G	14S04W25DAB		1

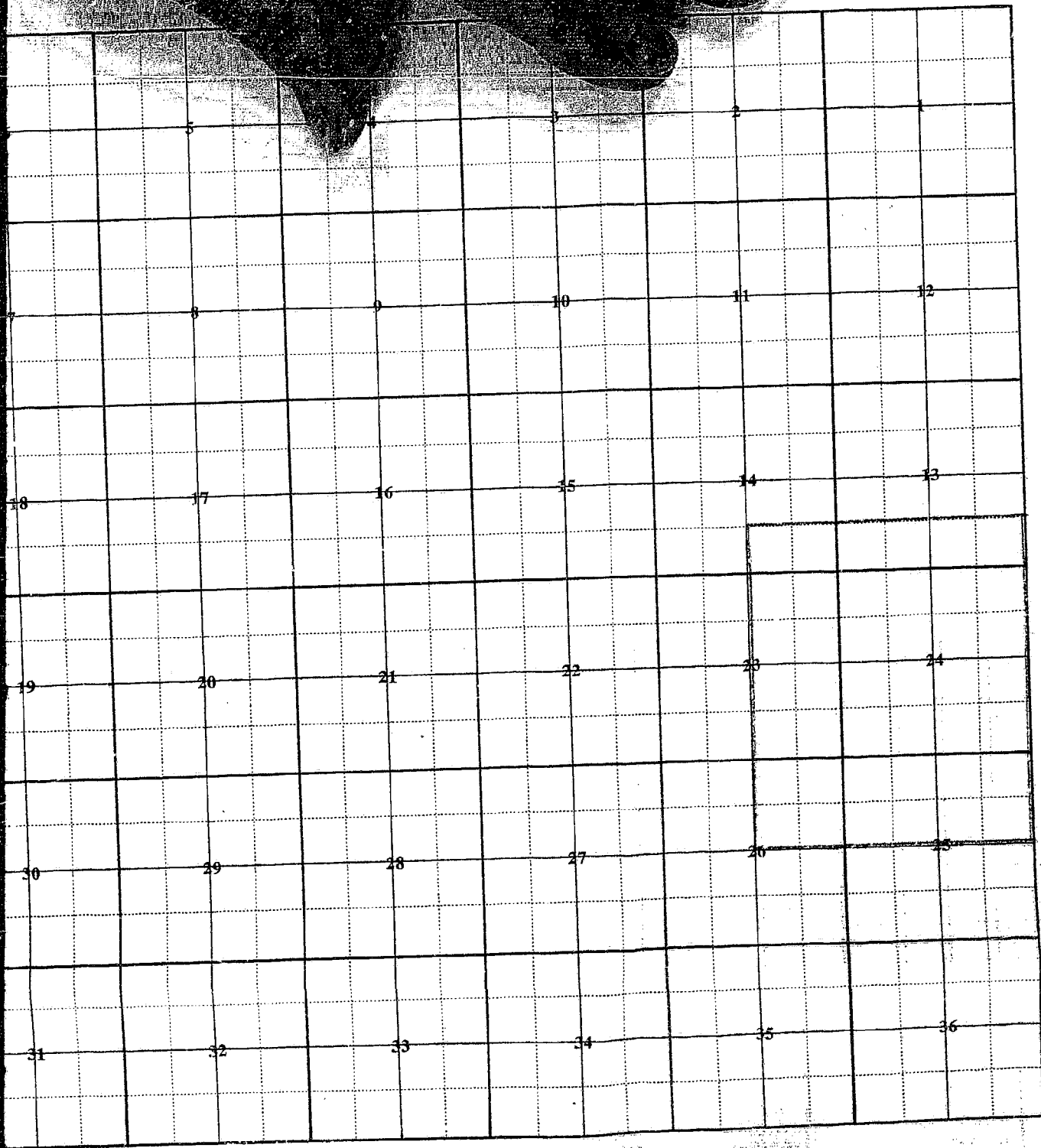
GROUND WATER

WATER RIGHT INFORMATION				WATER SUPPLY INFORMATION			(COMPLETE ON WELLS ONLY)						
TYPE OF WATER RIGHT	FILE NUMBER	NAME OF APPROPRIATOR	FILE DATE	SOURCE OF WATER			LOCATION OF WATER SOURCE	CLAIMED G.P.M.	WELL TYPE	LIFT TYPE	TOTAL DEPTH	STATIC WATER LEVEL	COMPLETION DATE
				WELL	SPRING	OTHER							

TYPE OF WATER RIGHT	AMOUNT RECORDED OR CLAIMED	WELL TYPE	LIFT TYPE	TYPE OF DIVERSION	USE STATUS
A Appropriation	MI Miner's Inches	D Dug	F Flowing	G Gravity	I In Use
D Decree	I Inches	R Driven	P Pumped	P Pump	B Beneficially Used
U Use	AF Acre Feet	B Bored			V Valid—Not In Use
X Other	CFS Cu. Ft. Per Sec.	L Drilled			A Abandoned
	GPM Gallons Per Minute				M Invalid
	A All				N No Land Description
	X Other				X Info. Incomplete
					I Irrigati
					S Stock
					O Domes
					U Municip
					M Mining

ALSO IN: PLAT NO. _____ TWP _____ RGE _____	PLAT NO. _____ TWP _____ RGE _____	PLAT NO. _____ TWP _____ RGE _____
PLAT NO. _____ TWP _____ RGE _____	PLAT NO. _____ TWP _____ RGE _____	PLAT NO. _____ TWP _____ RGE _____

3ge.
 W
 W
 photo



Remarks:

H.J. Se
DIES N

* 1 p
close

Notes
OFF PRO

Numbers: 3B-5, 3B-4

Pollut

Remarks: USUALLY HAS HIS SHEEP HERDER IRR. DOES IRR. THOUGH.

H.S. SCHEID - 7 III. JERRY H. SCHEID IN CHARGE
DOES NOT KNOW HIS W. RIGHTS FOR THIS PLACE.

* I placed MTH-2-103 for Shotgun Cr. It comes
close to the area where this Cr. in Sec. 25 does.

PYCHES HAVE CHARGED SOMEWHAT FROM THESE PHOTOS - AFFIRMATIONS ? TAKEN
GFT FROM WINDY DIRT DITCHES

12

13

24

25

36

Pollution Information

COUNTY BEAVERHEAD
 PLAT NO. # 169 TWP 14S RGE 04E

LEGAL LAND OWNER H. J. SCHMID
 OPERATOR _____

ADDRESS IDA
 ADDRESS _____

SURFACE WATER

WATER RIGHT INFORMATION					WATER SUPPLY INFORMATION		DIVERSION INFORMATION	
TYPE OF WATER RIGHT	APP. NO. DECREE NO.	NAME OF APPROPRIATOR	DATE OF PRIORITY	MULTI-USER	SOURCE OF WATER	AMOUNT RECORDED OR CLAIMED	TYPE OF DIVERSION	POINT OF DIVERSION
A	WR-11A	MILTON BEAN	10-11-1888	1	BEAR CR.	400MI	G	145031829CDD
U		SCHMID			CLAIMED FOUR OF PEET CR.		G	14504W26DBB
A	WR-230	ZENE H. BUCY	6-1-1910	3	N. FK. WEST BEAR CR.	25CFS		
A	WR-516	MARY BUCY	11-25-1912	3	PEET CR.	5CFS		

GROUND WATER

WATER RIGHT INFORMATION				WATER SUPPLY INFORMATION			(COMPLETE ON WELLS ONLY)					
TYPE OF WATER RIGHT	FILE NUMBER	NAME OF APPROPRIATOR	FILE DATE	SOURCE OF WATER			LOCATION OF WATER SOURCE	CLAIMED G.P.M.	WELL TYPE	LIFT TYPE	TOTAL DEPTH	STATIC WATER LEVEL
				WELL	SPRING	OTHER						

TYPE OF WATER RIGHT	AMOUNT RECORDED OR CLAIMED	WELL TYPE	LIFT TYPE	TYPE OF DIVERSION	USE STATUS
A Appropriation D Decree U Use X Other	MI Miner's Inches I Inches AF Acre Feet CFS Cu. Ft. Per Sec. GPM Gallons Per Minute A All X Other	D Dug R Driven B Bored L Drilled	F Flowing P Pumped	G Gravity P Pump	I In Use B Being Used V Not In Use Description Complete

ALSO IN: PLAT NO. _____ TWP _____ RGE _____ PLAT NO. _____ TWP _____
 PLAT NO. _____ TWP _____ RGE _____ PLAT NO. _____ TWP _____

Phase 2 of 2
INVENTORY SURVEY
Form No. WRI-1

Phase 2 of 2
RESOURCES INVENTORY SURVEY
Form No. WRI-1

DATE CHECKED Oct. 26, 1972
BY Jim Kuntze

ADDRESS J. D. H. Coles, J. D. H. Coles
ADDRESS _____

INFORMATION
DIVERSION
29CDD
26DBR
11

DIVERSION INFORMATION		USE INFORMATION			IRRIGATION INFORMATION			ACREAGES		COUNTY CODE	BASIN CODE
POINT OF DIVERSION	USE STATUS	TYPE OF USE	PLACE OF USE ACTUAL USE	NAME OF SYSTEM	TYPE OF SYSTEM	TYPE OF PROJECT	TYPE OF IRR.	IRRIGATED ACREAGE	POTENTIAL IRR. UNDER PRESENT FACILITIES		
14503W29CDD	1	1	14504W244	SCHMIDTCHES	C	P	R2			BE	41A
14504W26DBR	1	1	14504W26A33	SCHMIDTCHES	C	P	R2			BE	41A
		N								BE	41A
		N								BE	41A

ON WELLS ONLY
STATIC WATER LEVEL
COMPLETION DATE
TOTAL DEPTH

COMPLETE ON WELLS ONLY				USE INFORMATION			IRRIGATION INFORMATION			ACREAGES		COUNTY CODE	BASIN CODE
TYPE	DEPTH	DATE	COMPL.	USE STATUS	TYPE OF USE	PLACE OF USE	FIELD CHECKED	NAME OF SYSTEM	TYPE OF SYSTEM	TYPE OF IRR.	IRRIGATED ACREAGE		
							YES NO						

STATUS	TYPE OF USE			TYPE OF SYSTEM	TYPE OF PROJECT	TYPE OF IRRIGATION
Normally Used	I Irrigation	C Commercial	F Fish	C Canal	P Private	R1 Regular Adequate
Not In Use	S Stock	T Flood Control	W Wildlife	S Sprinkler	S State	R2 Regular Inadequate
Abandoned	O Domestic	P Power	A Pollution Abatement	D Dike	F Federal	F Flood
and Description Incomplete	U Municipal	R Recreation	X Misc.	X Other	C Ditch Company	
	M Mining	N Navigation			D Irrigation District	
					X Other	

TWP _____ RGE _____
TWP _____ RGE _____
INFORMATION FROM: Jerry Scheid

COUNTY CODE
PLA
TYPE WATER RIG
A
SURFACE WATER
GROUND WATER

COUNTY BEAVERHEAD
 PLAT NO. 162 TWP 14S RGE 4W

WATER RESOURCES INVENTORY
 Form No. WRI-1

LEGAL LAND OWNER MATADOR CATTLE CO. ADDRESS _____
 OPERATOR MARION CROSS ADDRESS DILL

TYPE OF WATER RIGHT	APP. NO. DECREE NO.	NAME OF APPROPRIATOR	DATE OF PRIORITY	MULTI-USER	SOURCE OF WATER	AMOUNT RECORDED OR CLAIMED	DIVERSION INFORMATION	
							TYPE OF DIVERSION	POINT OF DIVERSION
A	73-12B	WILLIAM DENNIS	6-17-1915	2	BEAN CR.	4GFS		
A	73-87B	BELINGSLEY MCCOY	7-28-1916	1	MIDDLE CR.	7GFS		
A	73-89A	BELINGSLEY MCCOY	7-28-1916	1	MIDDLE CR.	7GFS		
A	73-98B	ETHEL JONES	6-4-1905	1	W.W. OFF N ^o 35 SEC 29	5GFS		
A	73-97A	JAMES M. SEVERNS	10-23-1916	4	MIDDLE CR & W.W.	28GFS		

SURFACE WATER

WATER RIGHT INFORMATION				WATER SUPPLY INFORMATION			(COMPLETE ON WELLS ON)					
TYPE OF WATER RIGHT	FILE NUMBER	NAME OF APPROPRIATOR	FILE DATE	SOURCE OF WATER			LOCATION OF WATER SOURCE	CLAIMED G.P.M.	WELL TYPE	LIFT TYPE	TOTAL DEPTH	STATIC WATER LEVEL
				WELL	SPRING	OTHER						

GROUND WATER

TYPE OF WATER RIGHT	AMOUNT RECORDED OR CLAIMED	WELL TYPE	LIFT TYPE	TYPE OF DIVERSION	USE STATUS
A Appropriation D Decree U Use X Other	Ml Miner's Inches l Inches AF Acre Feet CFS Cu. Ft. Per Sec. GPM Gallons Per Minute A All X Other	D Dug R Driven B Bored L Drilled	F Flowing P Pumped	G Gravity P Pump	I In Use B Beneficial V Valuable A Abandoned

ALSO IN: PLAT NO. _____ TWP _____ RGE _____ PLAT NO. _____ TWP _____ RGE _____

SOURCES INVENTORY
Form No. WRI-1

SOURCES INVENTORY SURVEY
Form No. WRI-1

DATE CHECKED Oct 17, 1982
BY JIM KINLIE

ADDRESS _____
ADDRESS Dillon, MT

ADDRESS _____
ADDRESS Dillon, MT

I	J	K	L	M	N	O	P	Q	R	S	T
POINT OF DIVERSION	USE STATUS	TYPE OF USE	PLACE OF INTENDED OR ACTUAL USE	NAME OF SYSTEM	TYPE OF SYSTEM	TYPE OF PROJECT	TYPE OF IRR.	IRRIGATED ACREAGE	POTENTIAL IRR. UNDER PRESENT FACILITIES	COUNTY CODE	BASIN CODE
		N								BE	41A
		V								BE	41A
		V								BE	41A
		V								BE	41A
		V								BE	41A

DIVERSION INFORMATION			USE INFORMATION			IRRIGATION INFORMATION			ACREAGES		S	T
POINT OF DIVERSION	USE STATUS	TYPE OF USE	PLACE OF INTENDED OR ACTUAL USE	NAME OF SYSTEM	TYPE OF SYSTEM	TYPE OF PROJECT	TYPE OF IRR.	IRRIGATED ACREAGE	POTENTIAL IRR. UNDER PRESENT FACILITIES	COUNTY CODE	BASIN CODE	
		N								BE	41A	
		V								BE	41A	
		V								BE	41A	
		V								BE	41A	
		V								BE	41A	

10	11	12	13	14	15	16	17	18	19	20	21	22	23
TOTAL DEPTH	STATIC WATER LEVEL	COMPLETION DATE	USE STATUS	TYPE OF USE	PLACE OF USE	FIELD CHECKED	NAME OF SYSTEM	TYPE OF SYSTEM	TYPE OF IRR.	IRRIGATED ACREAGE	POTENTIAL IRR. UNDER PRESENT FACILITIES	COUNTY CODE	BASIN CODE
						YES NO							

WELLS ONLY			USE INFORMATION			IRRIGATION INFORMATION			ACREAGES		S	T	
TOTAL DEPTH	STATIC WATER LEVEL	COMPLETION DATE	USE STATUS	TYPE OF USE	PLACE OF USE	FIELD CHECKED	NAME OF SYSTEM	TYPE OF SYSTEM	TYPE OF IRR.	IRRIGATED ACREAGE	POTENTIAL IRR. UNDER PRESENT FACILITIES	COUNTY CODE	BASIN CODE
						YES NO							

STATUS
I Irrigation
S Stock
O Domestic
U Municipal
M Mining

STATUS	TYPE OF USE	TYPE OF SYSTEM	TYPE OF PROJECT	TYPE OF IRRIGATION
I Irrigation	C Commercial	C Canal	P Private	R1 Regular
S Stock	T Flood Control	S Sprinkler	S State	Adequate
O Domestic	P Power	D Dike	F Federal	R2 Regular
U Municipal	R Recreation	X Other	C Ditch Company	Inadequate
M Mining	N Navigation		D Irrigation District	F Flood
	F Fish		X Other	
	W Wildlife			
	A Pollution Abatement			
	X Misc.			

TWP _____ RGE _____ INFORMATION FROM: MARION CROSS HEWITT
TWP _____ RGE _____

S		T	
IR.	COUNTY CODE	IR.	BASIN CODE
	BE		41A
	BE		41A
	BE		41A
	BE		41A
	BE		41A

22		23	
IR.	COUNTY CODE	IR.	BASIN CODE

TYPE OF IRRIGATION

Regular
Adequate
Regular
Inadequate
Flood




Photo Numbers: IFF-70, 3B-5

Remarks: MATADOR DGE. NOT IRR. IN THIS TOWN. MR. CROSS SAYS HE MIGHT IRR. IN THE FUTURE. THERE ARE DITCHES NOT IN USE AND T.U.'S IN SECTIONS 645. NO IRRIGATION IN THE LANDS OWNED IN SEC. 25 AND NO FUTURE PLANS.

* FLOOD WATERS

** WATER RIGHTS CALLING FOR MIDDLE CR. & WEST CR. HAVE TO BE FOR FLOOD WATERS ONLY AS THESE STREAMS WERE DECREED IN 1903 (D-577).

*** THIS WATER RIGHT WAS CALLED V. WITHIN THE WATER RIGHT MIDDLE CR. IS CALLED A TRIBUTARY OF LONG CR. BUT IT IS NOT. DIVERSIONS OCCUR ON MIDDLE CR. TO LONG CR. AND THIS MAY BE WHAT THE APPROPRIATOR HAD IN MIND THIS WOULD BE THE PLACE OF USE NEAR NE 1/4 SEC. 5. FLOOD WATERS ONLY HERE ALSO.

Pollution Information

COUNTY BEAVERHEAD
 PLAT NO. 169 TWP 14S RGE 4W

WATER RESOURCES INVENTORY SURV
 Form No. WRI-1

LEGAL LAND OWNER HELEN S. DENNIS ADDRESS ILL.
 OPERATOR MARION CROSS of the MATADOR CATTLE CO. ADDRESS DILLON,

WATER RIGHT INFORMATION					WATER SUPPLY INFORMATION		DIVERSION INFORMATION			USE STATUS
TYPE OF WATER RIGHT	APP. NO. DECREE NO.	NAME OF APPROPRIATOR	DATE OF PRIORITY	MULTI-USER	SOURCE OF WATER	AMOUNT RECORDED OR CLAIMED	TYPE OF DIVERSION	POINT OF DIVERSION		USE STATUS
* A	148-128	WILLIAM DENNIS	6-17-1915	2	BEAR CR.	4CFS				N

WATER RIGHT INFORMATION				WATER SUPPLY INFORMATION			(COMPLETE ON WELLS ONLY)						
TYPE OF WATER RIGHT	FILE NUMBER	NAME OF APPROPRIATOR	FILE DATE	SOURCE OF WATER			LOCATION OF WATER SOURCE	CLAIMED G.P.M.	WELL TYPE	LIFT TYPE	TOTAL DEPTH	STATIC WATER LEVEL	COMPLET DATE
				WELL	SPRING	OTHER							

TYPE OF WATER RIGHT	AMOUNT RECORDED OR CLAIMED	WELL TYPE	LIFT TYPE	TYPE OF DIVERSION	USE STATUS
A Appropriation D Decree U Use X Other	MI Miner's Inches I Inches AF Acre Feet CFS Cu. Ft. Per Sec. GPM Gallons Per Minute A All X Other	D Dug R Driven B Bored L Drilled	F Flowing P Pumped	G Gravity P Pump	I In Use B Beneficially Used V Valid—Not In Use A Abandoned M Invalid N No List X Int.

ALSO IN: PLAT NO. _____ TWP _____ RGE _____	PLAT NO. _____ TWP _____ RGE _____
PLAT NO. _____ TWP _____ RGE _____	PLAT NO. _____ TWP _____ RGE _____

RESOURCES INVENTORY SURVEY Form No. WRI-1

RESOURCES INVENTORY SURVEY Form No. WRI-1

DATE CHECKED 10/17/72
BY JIM KINDLE

ADDRESS ILL.
ADDRESS DILLON

ADDRESS ILL.
ADDRESS DILLON, MT.

POINT OF DIVERSION	USE STATUS
	N

POINT OF DIVERSION	USE STATUS	TYPE OF USE	PLACE OF INTENDED OR ACTUAL USE	NAME OF SYSTEM	TYPE OF SYSTEM	TYPE OF PROJECT	TYPE OF IRR.	IRRIGATED ACREAGE	POTENTIAL IRR. UNDER PRESENT FACILITIES	COUNTY CODE	BASIN CODE

COMPLETE ON WELLS ONLY)

TOTAL DEPTH	STATIC WATER LEVEL	COMPLETION DATE

COMPLETE ON WELLS ONLY)

TOTAL DEPTH	STATIC WATER LEVEL	COMPLETION DATE	USE STATUS	TYPE OF USE	PLACE OF USE	FIELD CHECKED		NAME OF SYSTEM	TYPE OF SYSTEM	TYPE OF IRR.	IRRIGATED ACREAGE	POTENTIAL IRR. UNDER PRESENT FACILITIES	COUNTY CODE	BASIN CODE
						YES	NO							

STATUS


Used
In Use

Irriga
Stock
Dome
Muni
min

ally Used
Not In Use
oned
d Description
ncomplete

STATUS	TYPE OF USE	TYPE OF SYSTEM	TYPE OF PROJECT	TYPE OF IRRIGATION
I Irrigation	C Commercial	F Fish	P Private	R1 Regular
S Stock	T Flood Control	W Wildlife	S State	Adequate
O Domestic	P Power	A Pollution	F Federal	R2 Regular
U Municipal	R Recreation	Abatement	C Ditch Company	Inadequate
M Mining	N Navigation	X Misc.	D Irrigation District	F Flood
			X Other	

TWP _____ RGE _____ INFORMATION FROM: MARION CROSS, F.W.
TWP _____ RGE _____



Numbers: 3B-5

Pol

COUNTY BEAVERHEAD
 PLAT NO. 170 TWP. 14S RGE. 3W

WATER RESOURCES INVENTORY SURVEY
 Form No. WRI-1

LEGAL LAND OWNER REBICH & SONS LIVESTOCK CO. ADDRESS _____
 OPERATOR BILL JONES ADDRESS LIMA

WATER RIGHT INFORMATION					WATER SUPPLY INFORMATION			DIVERSION INFORMATION		
TYPE OF WATER RIGHT	APP. NO. DECREE NO.	NAME OF APPROPRIATOR	DATE OF PRIORITY	MULTI-USER	SOURCE OF WATER	AMOUNT RECORDED OR CLAIMED	TYPE OF DIVERSION	POINT OF DIVERSION	USE STATUS	
A	1-37A	JOHN A JONES	5-1-1889	6	MUD CR	600 I	G	14503W20 ADC	N	
					W. FK. MUD CR.	200 I	G		I	
					JONE CR	A	G		I	
								14503W20 ACC		

WATER RIGHT INFORMATION				WATER SUPPLY INFORMATION			(COMPLETE ON WELLS ONLY)						
TYPE OF WATER RIGHT	FILE NUMBER	NAME OF APPROPRIATOR	FILE DATE	SOURCE OF WATER			LOCATION OF WATER SOURCE	CLAIMED G.P.M.	WELL TYPE	LIFT TYPE	TOTAL DEPTH	STATIC WATER LEVEL	COMPLETION DATE
				WELL	SPRING	OTHER							

TYPE OF WATER RIGHT	AMOUNT RECORDED OR CLAIMED	WELL TYPE	LIFT TYPE	TYPE OF DIVERSION	USE STATUS
A Appropriation	MI Miner's Inches	D Dug	F Flowing	G Gravity	I In-Use
D Decree	I Inches	R Driven	P Pumped	P Pump	B Beneficially
U Use	AF Acre Feet	B Bored			V Valid - No
X Other	CFS Cu. Ft. Per Sec.	L Drilled			A Abandoned
	GPM Gallons Per Minute				M Invalid
	A All				N None
	X Other				X Other

ALSO IN: PLAT NO. _____ TWP. _____ RGE. _____ PLAT NO. _____ TWP. _____ RGE. _____
 PLAT NO. _____ TWP. _____ RGE. _____ PLAT NO. _____ TWP. _____ RGE. _____

RESOURCES INVENTORY SURVEY
 Form No. WRI-1

DATE CHECKED 10-19-72
 BY T.J. REYNOLDS

WIMA

CO. ADDRESS _____

ADDRESS WIMA MOUNT

N	USE STATUS	TYPE OF USE	DIVERSION INFORMATION			USE INFORMATION			IRRIGATION INFORMATION				ACREAGES		COUNTY CODE	BASIN CODE
			POINT OF DIVERSION	USE STATUS	TYPE OF USE	PLACE OF INTENDED ACTUAL USE	NAME OF SYSTEM	TYPE OF SYSTEM	TYPE OF PROJECT	TYPE OF IRR.	IRRIGATED ACREAGE	POTENTIAL IRR. UNDER PRESENT FACILITIES				
<u>DC</u>	<u>I</u>	<u>I</u>		<u>N</u>	<u>I</u>	<u>14503W20 AC</u>	<u>REBICH</u>	<u>C</u>	<u>P</u>	<u>R2</u>			<u>RE</u>	<u>41A</u>		
				<u>I</u>	<u>I</u>	<u>" " 20 AD</u>										
				<u>I</u>	<u>I</u>	<u>" " 20 AD2</u>										
						<u>14503W20 ACC</u>										
						<u>14503W20 ACC</u>										

COMPLETION DATE	LIFT TYPE	TOTAL DEPTH	STATIC WATER LEVEL	COMPLETION DATE	USE INFORMATION			IRRIGATION INFORMATION				ACREAGES		COUNTY CODE	BASIN CODE
					USE STATUS	TYPE OF USE	PLACE OF USE	FIELD CHECKED	NAME OF SYSTEM	TYPE OF SYSTEM	TYPE OF IRR.	IRRIGATED ACREAGE	POTENTIAL IRR. UNDER PRESENT FACILITIES		
								YES NO							

USE STATUS	TYPE OF USE				TYPE OF SYSTEM	TYPE OF PROJECT	TYPE OF IRRIGATION
Officially Used	I Irrigation	C Commercial	F Fish		C Canal	P Private	R1 Regular
Not In Use	S Stock	T Flood Control	W Wildlife		S Sprinkler	S State	Adequate
Abandoned	O Domestic	P Power	A Pollution		D Dike	F Federal	R2 Regular
Identified	U Municipal	R Recreation	Abatement		X Other	C Ditch Company	Inadequate
Land Description Incomplete	M Mining	N Navigation	X Misc.			D Irrigation District	F Flood
						X Other	

NO. _____ TWP. _____ RGE. _____ INFORMATION FROM: Bill Jones

NO. _____ TWP. _____ RGE. _____

Photo




Photo Numbers: 3FF-127, 3FF-129 & 3FF-123

COUNTY BEAVERHEAD
PLAT NO. 170 TWP. 14S RGE. 3W

WATER RESOURCES INVENTORY SYSTEM
Form No. WRI-1

LEGAL LAND OWNER WATER USERS IRRIGATION CO. * ADDRESS _____
OPERATOR D.J. DOYLE (PRESIDENT) ADDRESS DE

SURFACE WATER

WATER RIGHT INFORMATION					WATER SUPPLY INFORMATION		DIVERSION INFORMATION	
TYPE OF WATER RIGHT	APP. NO. DECREE NO.	NAME OF APPROPRIATOR	DATE OF PRIORITY	MULTI-USER	SOURCE OF WATER	AMOUNT RECORDED OR CLAIMED	TYPE OF DIVERSION	POINT OF DIVERSION
A	<u>73-212B</u>	<u>WATER USERS RESERVOIR CO.</u>	<u>8-4-1919</u>	<u>1</u>	<u>RED ROCK LAKES</u>	<u>1000 CFS</u>		

GROUND WATER

WATER RIGHT INFORMATION				WATER SUPPLY INFORMATION			(COMPLETE ON WELLS ONLY)						
TYPE OF WATER RIGHT	FILE NUMBER	NAME OF APPROPRIATOR	FILE DATE	SOURCE OF WATER			LOCATION OF WATER SOURCE	CLAIMED G.P.M.	WELL TYPE	LIFT TYPE	TOTAL DEPTH	STATIC WATER LEVEL	COMPL. DATE
				WELL	SPRING	OTHER							

TYPE OF WATER RIGHT	AMOUNT RECORDED OR CLAIMED	WELL TYPE	LIFT TYPE	TYPE OF DIVERSION	USE STATUS
A Appropriation D Decree U Use X Other	MI Miner's Inches I Inches AF Acre Feet CFS Cu. Ft. Per Sec. GPM Gallons Per Minute A All X Other	D Dug R Driven B Bored L Drilled	F Flowing P Pumped	G Gravity P Pump	I In Use B Beneficially Used V Valid—Not In Use A Abandoned M Invalid N No Land Description X Info. Incomplete

ALSO IN: PLAT NO. _____ TWP _____ RGE _____	PLAT NO. _____ TWP _____ RGE _____	PLAT NO. _____ TWP _____ RGE _____
PLAT NO. _____ TWP _____ RGE _____	PLAT NO. _____ TWP _____ RGE _____	PLAT NO. _____ TWP _____ RGE _____

RESOURCES INVENTORY SURVEY
Form No. WRI-1

DATE CHECKED 10-17-78
BY T.L. REYNOLDS

ADDRESS _____
ADDRESS DELL, MT.

DIVERSION INFORMATION		USE INFORMATION			IRRIGATION INFORMATION			ACREAGES		COUNTY CODE	BASIN CODE
POINT OF DIVERSION	USE STATUS	TYPE OF USE	PLACE OF INTENDED OR ACTUAL USE	NAME OF SYSTEM	TYPE OF SYSTEM	TYPE OF PROJECT	TYPE OF IRR.	IRRIGATED ACREAGE	POTENTIAL IRR. UNDER PRESENT FACILITIES		
	N									BE	41A

COMPLETE ON WELLS ONLY			USE INFORMATION				IRRIGATION INFORMATION			ACREAGES		COUNTY CODE	BASIN CODE
TOTAL DEPTH	STATIC WATER LEVEL	COMPLETION DATE	USE STATUS	TYPE OF USE	PLACE OF USE	FIELD CHECKED	NAME OF SYSTEM	TYPE OF SYSTEM	TYPE OF IRR.	IRRIGATED ACREAGE	POTENTIAL IRR. UNDER PRESENT FACILITIES		
						YES NO							

STATUS	TYPE OF USE			TYPE OF SYSTEM	TYPE OF PROJECT	TYPE OF IRRIGATION
Fully Used	I Irrigation	C Commercial	F Fish	C Canal	P Private	R1 Regular
Not In Use	S Stock	T Flood Control	W Wildlife	S Sprinkler	S State	Adequate
oned	O Domestic	P Power	A Pollution	D Dike	F Federal	R2 Regular
niti	U Municipal	R Recreation	Abatement	X Other	C Ditch Company	Inadequate
d Description	M Mining	N Navigation	X Misc.		D Irrigation District	F Flood
ncomplete					X Other	

TWP _____ RGE _____ INFORMATION FROM: D.J. BOYLE
 TWP _____ RGE _____

2			1
11			12
14			13
23			24
26			25
35			36

Remarks:

* NO OWNERSHIP IN THIS FLAT

Pollution Information

COUNTY BEAVERHEAD WATER RESOURCES INVENTORY SUR
 Form No. WRI-1
 PLAT NO. 170 TWP 14 S RGE. 3 W
 LEGAL LAND OWNER WOLFE HEREFORD RANCH ADDRESS _____
 OPERATOR SAME ADDRESS _____

WATER RIGHT INFORMATION				WATER SUPPLY INFORMATION			DIVERSION INFORMATION				
TYPE OF WATER RIGHT	APP. NO. DECREE NO.	NAME OF APPROPRIATOR	DATE OF PRIORITY	MULTI-USER	SOURCE OF WATER	AMOUNT RECORDED OR CLAIMED	TYPE OF DIVERSION	POINT OF DIVERSION		USE	STAT
<input checked="" type="checkbox"/> A	<u>MTH 2-22A</u>	<u>JOHN A. JONES</u>	<u>5-1-1899</u>	<u>6</u>	<u>MUD CR</u> <u>W. FK. MUD CR</u> <u>JONES</u>	<u>600 I</u> <u>200 I</u> <u>A</u>	<u>G</u>				
<input type="checkbox"/> A	<u>MTH 2-151</u>	<u>ALBERT A. JONES</u>	<u>7-31-1899</u>	<u>1</u>	<u>W. MUD CR.</u>	<u>112 I</u>	<u>G</u>				
<input type="checkbox"/> D	<u>498-1</u>	<u>HARRY J. & MARY A. WINSLOW</u>	<u>6-24-1888</u>		<u>LITTLE CR (E. FK. MUD CR)</u>	<u>300 MI</u>	<u>G</u>				
<input type="checkbox"/> A	<u>MTH 2-221</u>	<u>TIMOTHY MCCARTHY</u> <u>EDENNIS CARL</u>	<u>11-4-1909</u>	<u>4</u>	<u>MUD CR. LITTLE CR.</u>	<u>1000 I</u>					

WATER RIGHT INFORMATION				WATER SUPPLY INFORMATION			(COMPLETE ON WELLS ONLY)						
TYPE OF WATER RIGHT	FILE NUMBER	NAME OF APPROPRIATOR	FILE DATE	SOURCE OF WATER			LOCATION OF WATER SOURCE	CLAIMED G.P.M.	WELL TYPE	LIFT TYPE	TOTAL DEPTH	STATIC WATER LEVEL	COMPLETE DATE
				WELL	SPRING	OTHER							

TYPE OF WATER RIGHT	AMOUNT RECORDED OR CLAIMED	WELL TYPE	LIFT TYPE	TYPE OF DIVERSION
<input type="checkbox"/> A Appropriation	MI Miner's Inches	<input type="checkbox"/> D Dug	<input type="checkbox"/> F Flowing	
<input type="checkbox"/> D Decree	I Inches	<input type="checkbox"/> R Driven	<input type="checkbox"/> P Pump	
<input type="checkbox"/> U Use	AF Acre Feet	<input type="checkbox"/> B Bored		
<input type="checkbox"/> X Other	CFS Cu. Ft. Per. Sec.	<input type="checkbox"/> D Drilled		
	GPM Gallons Per Minute			
	A All			
	X Other			

RESOURCES INVENTORY SURVEY
Form No. WRI-1

DATE CHECKED 10-19-72
BY T.J. REYNOLDS

ADDRESS DELL MONT
ADDRESS _____

FORMATION		DIVERSION INFORMATION		USE INFORMATION			IRRIGATION INFORMATION				ACREAGES		COUNTY CODE	BASIN CODE
POINT OF DIVERSION	USE STATUS	POINT OF DIVERSION	USE STATUS	TYPE OF USE	PLACE OF USE ACTUAL USE	NAME OF SYSTEM	TYPE OF SYSTEM	TYPE OF PROJECT	TYPE OF IRR.	IRRIGATED ACREAGE	POTENTIAL IRR. UNDER PRESENT FACILITIES			
<u>N</u>	<u>N</u>		<u>N</u>									<u>BE</u>	<u>41A</u>	
<u>N</u>	<u>N</u>		<u>N</u>											
<u>N</u>	<u>N</u>		<u>N</u>											
<u>V</u>	<u>V</u>		<u>V</u>									<u>BE</u>	<u>41A</u>	
<u>X</u>	<u>N</u>		<u>N</u>		<u>see book</u>							<u>BE</u>	<u>41A</u>	
<u>V</u>	<u>V</u>		<u>V</u>									<u>BE</u>	<u>41A</u>	

ON WELLS ONLY)			COMPLETE ON WELLS ONLY)			USE INFORMATION			IRRIGATION INFORMATION			ACREAGES		COUNTY CODE	BASIN CODE	
DEPTH	STATIC WATER LEVEL	COMPLETION DATE	TOTAL DEPTH	STATIC WATER LEVEL	COMPLETION DATE	USE STATUS	TYPE OF USE	PLACE OF USE	FIELD CHECKED	NAME OF SYSTEM	TYPE OF SYSTEM	TYPE OF IRR.	IRRIGATED ACREAGE	POTENTIAL IRR. UNDER PRESENT FACILITIES		
									YES NO							

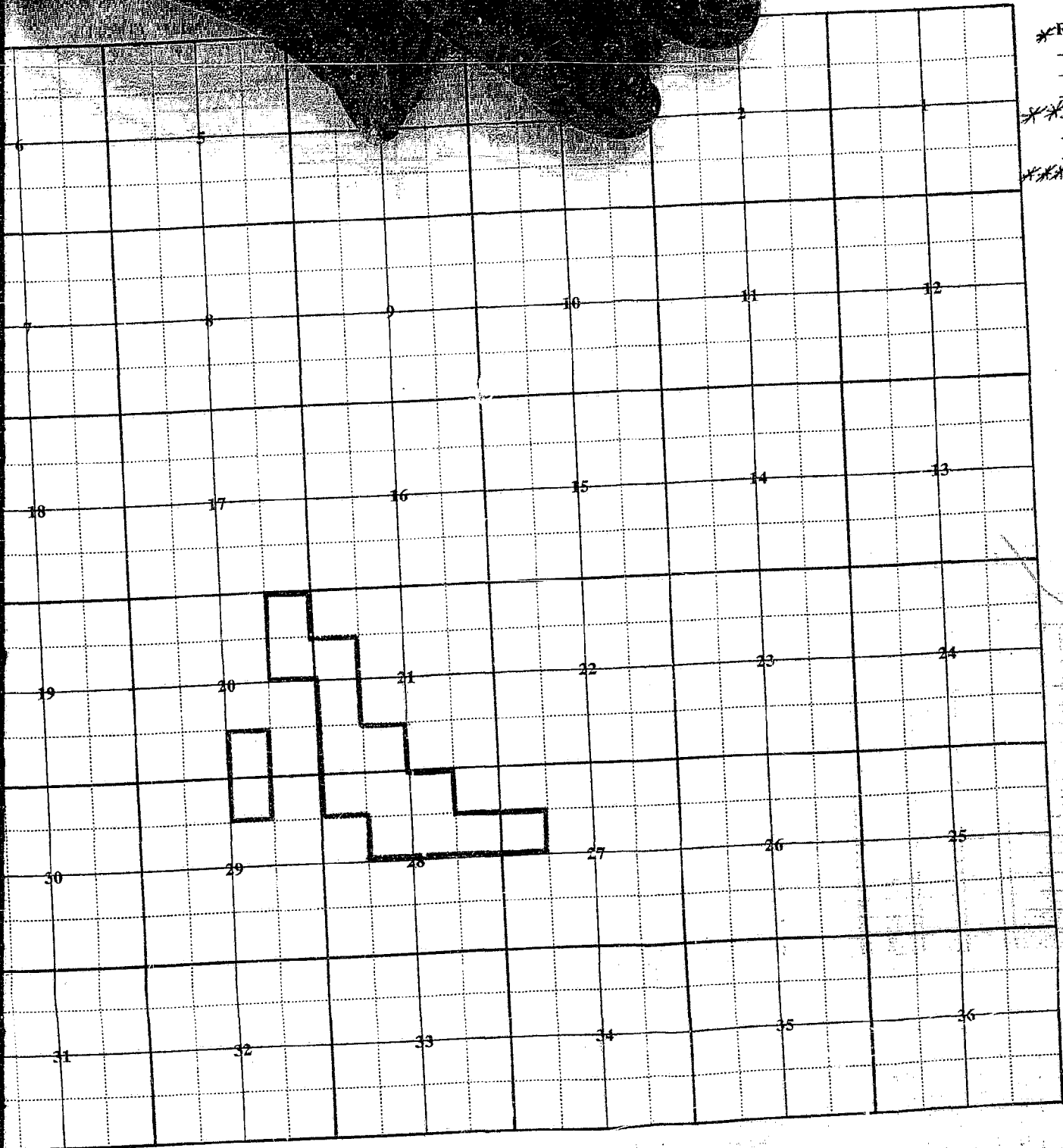
STATUS	TYPE OF USE			TYPE OF SYSTEM	TYPE OF PROJECT	TYPE OF IRRIGATION
ally Used	I Irrigation	C Commercial	F Fish	C Canal	P Private	R1 Regular
Not In Use	S Stock	T Flood Control	W Wildlife	S Sprinkler	S State	A Adequate
ned	O Domestic	P Power	A Pollution	D Dike	F Federal	R2 Regular
d Description	U Municipal	R Recreation	Abatement	X Other	C Ditch Company	I Inadequate
complete	M Mining	N Navigation	X Misc.		D Irrigation District	F Flood
					X Other	

TWP _____ RGE _____ INFORMATION FROM: Field Survey
TWP _____ RGE _____

*Remarks:

** JO
M
*** M
RIG
100
IND

D49



S T	
COUNTY CODE	BASIN CODE
BE	41A
BE	41A
BE	41A
BE	41A

22 23	
COUNTY CODE	BASIN CODE

TYPE OF IRRIGATION

Regular
Adequate
Regular
Inadequate
flood

to Numbers: 3FF-127, 3FF-129, 3FF-123 & 3FF-121

*Remarks:

**	20		
**	21		
***	22		
	23		
	24		
	25		
	26		

*Remarks: WINSLOW WAS ALSO KNOWN AS [REDACTED] F.FK. MUD CR. & LITTLE CR.

** JONES CR. WAS ALSO KNOWN AS W. FK. MUD CR.

*** MTA2-27A IS ALSO A PURCHASE OF WATER RIGHTS NO#S MTA2-15A AND MTA2-15B BY JOHN A. JONES FROM JOHN LEITCH FOR 400 INCHES EACH OF BIG MUD CR.

[REDACTED]
DU98-1 - THIS DECREE BELONGS TO BRENNAN & BEAN

Pollution Information

COUNTY BEAVERHEAD

PLAT NO. 170 TWP 14S RGE 3W

PHONE
683-5491

LEGAL LAND OWNER MATADOR CATTLE CO ADDRESS Z

OPERATOR MARION CROSS ADDRESS Z

WATER RIGHT INFORMATION					WATER SUPPLY INFORMATION		DIVERSION INFORMATION	
TYPE OF WATER RIGHT	APP. NO. DECREE NO.	NAME OF APPROPRIATOR	DATE OF PRIORITY	MULTI-USER	SOURCE OF WATER	AMOUNT RECORDED OR CLAIMED	TYPE OF DIVERSION	POINT OF DIVERSION
A	^{WRA} 29-547B	JOHN L. KETNER	7-25-1913	1	W. BEAN CR. LOST CR	4 CFS 4 CFS		
A	^{WRA} 2-52B	BENJAMIN HART	5-2-1898	1	HOLLINGSWORTH CR	100 I		
A	^{WRA} 2-225B	ELIZABETH J. BOATMAN	2-13-1911	1	TROUBLESOME CR.	3 CFS		
A	^{WRA} 7-152B	LEA E. EMBICK	7-24-1903	2	LITTLE SP.	50 I		
A	^{WRA} 73-120B	JOHN L. KETNER	6-20-1917	1	UN SP(S)	2.5 CFS		
A	^{WRA} 83-12B	WILLIAM DENNIS	6-11-1915	3	BEAN CR (F.W.)	4 CFS		
A	^{WRA} 8-270	JOHN A. JONES	5-1-1889	6	MUD CR W.F.K. MUD CR JONES CR	600 I 200 I A		

WATER
 SURFACE
 *
 *
 *

WATER RIGHT INFORMATION				WATER SUPPLY INFORMATION				(COMPLETE ON WELLS ONLY)					
TYPE OF WATER RIGHT	FILE NUMBER	NAME OF APPROPRIATOR	FILE DATE	SOURCE OF WATER			LOCATION OF WATER SOURCE	CLAIMED G.P.M.	WELL TYPE	LIFT TYPE	TOTAL DEPTH	STATIC WATER LEVEL	COL
				WELL	SPRING	OTHER							

GROUND WATER

TYPE OF WATER RIGHT	AMOUNT RECORDED OR CLAIMED	WELL TYPE	LIFT TYPE	TYPE OF DIVERSION	USE STATUS
A Appropriation	MI Miner's Inches	D Dug	F Flowing	G Gravity	I In Use
D Decree	I Inches	R Driven	P Pumped	P Pump	B Beneficially Used
U Use	AF Acre Feet	B Bored			V Valid - No
X Other	CFS Cu. Ft. Per Sec.	L Drilled			A Abandoned
	GPM Gallons Per Minute				M Invalid
	A All				N No
	X Other				X Insc

ALSO IN: PLAT NO. _____ TWP _____ RGE _____	PLAT NO. _____ TWP _____ RGE _____
PLAT NO. _____ TWP _____ RGE _____	PLAT NO. _____ TWP _____ RGE _____

Irr
St
Dc
M

RESOURCES INVENTORY SURVEY
Form No. WRI-1

(SEND BOOK)

DATE CHECKED 10-11-72
BY T. J. REYNOLDS

ADDRESS DILLON MOUNT
ADDRESS DILLON MOUNT

I	J	K	L	M			N	O	P	Q	R	S	T
				IRRIGATION INFORMATION									
DIVERSION INFORMATION		USE INFORMATION			IRRIGATION INFORMATION			ACREAGES		COUNTY CODE	BASIN CODE		
POINT OF DIVERSION	USE STATUS	TYPE OF USE	PLACE OF USE	NAME OF SYSTEM	TYPE OF SYSTEM	TYPE OF PROJECT	TYPE OF IRR.	IRRIGATED ACREAGE	POTENTIAL IRR. UNDER PRESENT FACILITIES				
	N											BE	41A
	N											BE	41A
	V											BE	41A
	V											BE	41A
	N											BE	41A
	N											BE	41A
	N											BE	41A
	N											BE	41A
	N											BE	41A
	N											BE	41A
	N											BE	41A
	N											BE	41A

COMPLETE ON WELLS ONLY)				USE INFORMATION			IRRIGATION INFORMATION			ACREAGES		COUNTY CODE	BASIN CODE
TOTAL DEPTH	STATIC WATER LEVEL	COMPLETION DATE	USE STATUS	TYPE OF USE	PLACE OF USE	FIELD CHECKED	NAME OF SYSTEM	TYPE OF SYSTEM	TYPE OF IRR.	IRRIGATED ACREAGE	POTENTIAL IRR. UNDER PRESENT FACILITIES		
						YES	NO						

STATUS	TYPE OF USE			TYPE OF SYSTEM	TYPE OF PROJECT	TYPE OF IRRIGATION
Fully Used	I Irrigation	C Commercial	F Fish	C Canal	P Private	R1 Regular Adequate
Not In Use	S Stock	T Flood Control	W Wildlife	S Sprinkler	S State	R2 Regular Inadequate
Used	C Domestic	P Power	A Pollution Abatement	D Dike	F Federal	F Flood
Description complete	U Municipal	R Recreation	X Misc.	X Other	C Ditch Company	
	M Mining	N Navigation			D Irrigation District	
					X Other	

TWP _____ RGE _____ INFORMATION FROM: Maxson Co.
TWP _____ RGE _____

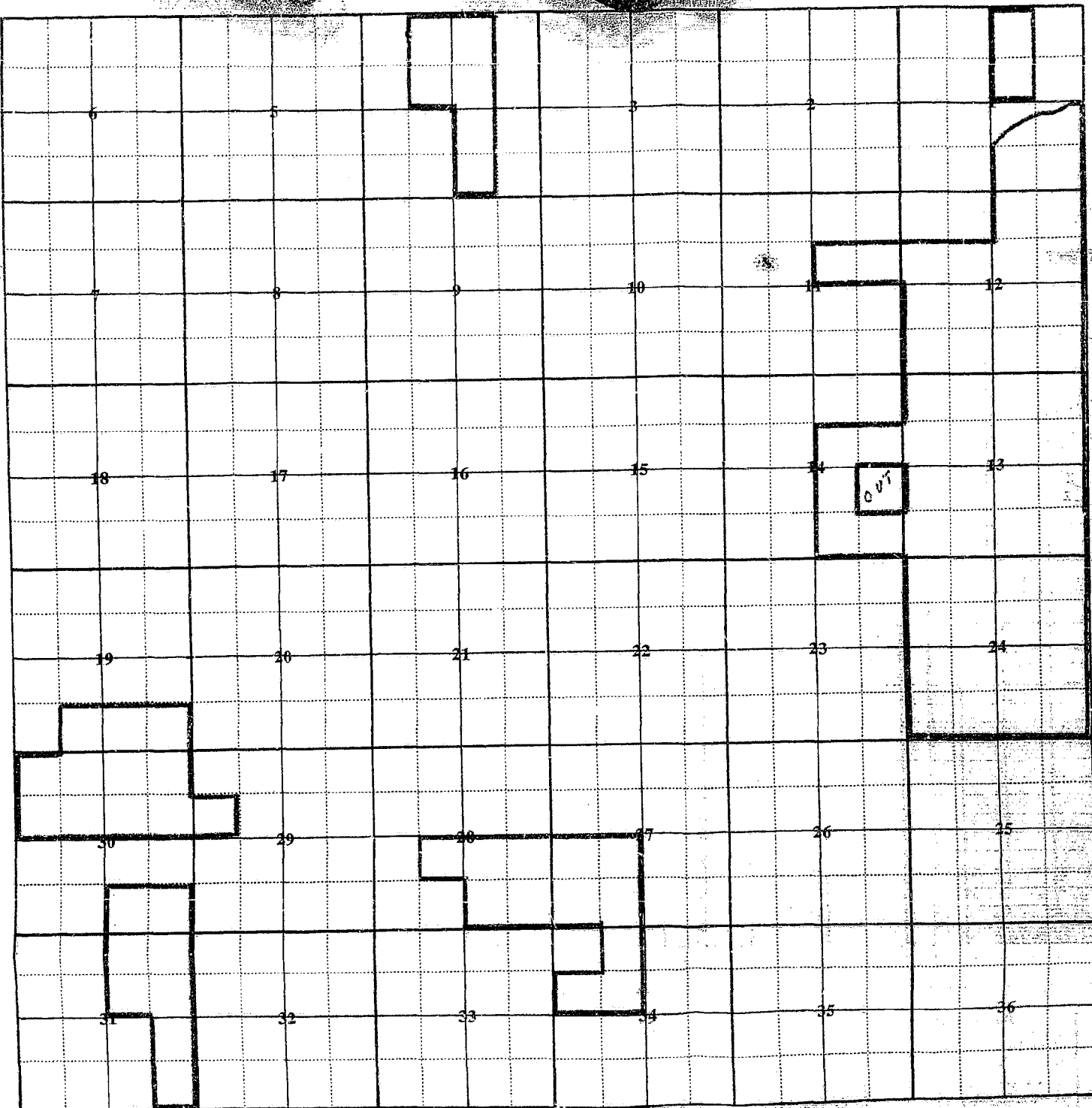


Photo Numbers: 3FF-119, 2FF-67, 2FF-66, 2FF-65, 2FF-64, 3FF-123,
3FF-127 & 3FF-129

3FF

T
 BASIN CODE
 41A
 41A
 41A
 41A
 41A
 41A
 41A
 23

BASIN CODE

OF
 ION
 r
 uate
 r
 quate

Remarks: I COULD NOT LOCATE HOLLINGSWORTH
CR. & I COULD HOLLINGSWORTH DITCH

JONES CR. WAS ALSO KNOWN AS W. FK. MUD
CR.

CURRY CR. WAS ALSO KNOWN AS TROUBLESOME
CR.

* MTA 2-235B HAS TO BE FOR FLOOD WATERS ONLY, AS IT IS FILED
AFTER D-645 (1904) WHICH INCLUDED TROUBLESOME CR.

** MTA 2-27A IS THE PURCHASE OF THE JOHN LEITCH WATER RIGHTS
MTA 2-15A & MTA 2-15B

*** CANNOT LOCATE LITTLE SPRING - FROM THE DESCRIPTION IN
THE U.R. ONE CANNOT TELL IF IT IS CALLING FOR A CREEK
OR A SPRING.

Pollution Information

3FF-123,

COUNTY BEAVERHEAD
 PLAT NO. 170 TWP 14S RGE 3W

LEGAL LAND OWNER MATADOR CATTLE CO. ADDRESS _____
 OPERATOR MARION CROSS (FOREMAN) ADDRESS _____

WATER RIGHT INFORMATION					WATER SUPPLY INFORMATION		DIVERSION INFORMATION	
TYPE OF WATER RIGHT	APP. NO. DECREE NO.	NAME OF APPROPRIATOR	DATE OF PRIORITY	MULTI-USER	SOURCE OF WATER	AMOUNT RECORDED OR CLAIMED	TYPE OF DIVERSION	POINT OF DIVERSION
D	645-1	LAKEVIEW LAND + CATTLE CO.	5-15-1894		(PETERSON CR.) (HOLLINGWORTH D.)	50 MI	G	
			8-1-1894		(WASTE WATER OF TROUBLESOME CR.)	50 MI	G	14502618 CCD
			6-1-1892		(PETERSON CR.) (FITCH D.)	100 MI	G	
			10-10-1888		(WILLIAMS CR.) (MASSIE & HILL D.)	50 MI	G	
D	645-2	WILLIAM H. BOATMAN	9-10-1896		(TROUBLESOME CR.) (BOATMAN D. #3) (BOATMAN D. 5)	120 MI	G	
			4-10-1896		(PETERSON CR.) (BOATMAN D. #1) (BOATMAN D. #2)	200 MI	G	

SURFACE WATER

WATER RIGHT INFORMATION				WATER SUPPLY INFORMATION			(COMPLETE ON WELLS ONLY)						
TYPE OF WATER RIGHT	FILE NUMBER	NAME OF APPROPRIATOR	FILE DATE	SOURCE OF WATER			LOCATION OF WATER SOURCE	CLAIMED G. P. M.	WELL TYPE	LIFT TYPE	TOTAL DEPTH	STATIC WATER LEVEL	COMPL. DATE
				WELL	SPRING	OTHER							

GROUND WATER

TYPE OF WATER RIGHT	AMOUNT RECORDED OR CLAIMED	WELL TYPE	LIFT TYPE	TYPE OF DIVERSION	USE STATUS
A Appropriation	MI Miner's Inches	D Dug	F Flowing	G Gravity	I In Use
D Decree	I Inches	R Driven	P Pumped	P Pump	B Beneficially Used
U Use	AF Acre Feet	B Bored			V Valid—Not In Use
X Other	CFS Cu. Ft. Per Sec.	L Drilled			A Abandoned
	GPM Gallons Per Minute				M Invalid
	A All				N No Land-Description
	X Other				X Info. Incomplete

I Irrig
 S Stoc
 O Don
 U Mu

ALSO IN: PLAT NO. _____ TWP _____ RGE _____ PLAT NO. _____ TWP _____ RGE _____ PLAT NO. _____
 PLAT NO. _____ TWP _____ RGE _____ PLAT NO. _____ TWP _____ RGE _____ PLAT NO. _____

PAGE 2 OF 3
RESOURCES INVENTORY SURVEY
 Form No. WRI-1

PAGE 2 OF 3
RESOURCES INVENTORY SURVEY
 Form No. WRI-1

DATE CHECKED 10-17-72
 BY T. J. REYNOLDS

ADDRESS _____
 ADDRESS _____
 ADDRESS _____

ADDRESS DILLON MONT
 ADDRESS " "
 ADDRESS " "

SECTION INFORMATION

POINT OF DIVERSION

14502W19CCD

14502W19CCD

N

N

N

V

POINT OF DIVERSION	USE STATUS	TYPE OF USE	PLACE OF ACTUAL USE	NAME OF SYSTEM	TYPE OF SYSTEM	TYPE OF PROJECT	TYPE OF IRR.	IRRIGATED ACREAGE	POTENTIAL IRR. UNDER PRESENT FACILITIES	COUNTY CODE	BASIN CODE
	V									BE	41A
14502W19CCD	E	S	14503W13							BE	41A
	N									BE	41A
	N									BE	41A
	N									BE	41A
	V									BE	41A

COMPLETE ON WELLS ONLY

LIFT TYPE	TOTAL DEPTH	STATIC WATER LEVEL	COMPLETION DATE	USE STATUS	TYPE OF USE	FIELD CHECKED	NAME OF SYSTEM	TYPE OF SYSTEM	TYPE OF IRR.	IRRIGATED ACREAGE	POTENTIAL IRR. UNDER PRESENT FACILITIES	COUNTY CODE	BASIN CODE

COMPLETE ON WELLS ONLY

TOTAL DEPTH	STATIC WATER LEVEL	COMPLETION DATE	USE STATUS	TYPE OF USE	FIELD CHECKED	NAME OF SYSTEM	TYPE OF SYSTEM	TYPE OF IRR.	IRRIGATED ACREAGE	POTENTIAL IRR. UNDER PRESENT FACILITIES	COUNTY CODE	BASIN CODE
					YES NO							

STATUS

Specialty Used

Not In Use

Completed

and Description Incomplete

STATUS	TYPE OF USE	TYPE OF SYSTEM	TYPE OF PROJECT	TYPE OF IRRIGATION
I Irrigation	C Commercial	C Canal	P Private	R1 Regular Adequate
S Stock	T Flood Control	S Sprinkler	S State	R2 Regular Inadequate
O Domestic	P Power	D Dike	F Federal	F Flood
U Municipal	R Recreation	X Other	C Ditch Company	
M Mining	N Navigation		D Irrigation District	
			X Other	

TWP _____ RGE _____

TWP _____ RGE _____

INFORMATION FROM: Marion Cross

COUNTY BEAVERHEAD
PLAT NO. 177 TWP. 14S RGE. 3W

LEGAL LAND OWNER MATADOR CATTLE CO. ADDRESS _____
OPERATOR MARION CROSS (FOREMAN) ADDRESS _____

SURFACE WATER

WATER RIGHT INFORMATION					WATER SUPPLY INFORMATION		DIVERSION INFORMATION	
TYPE OF WATER RIGHT	APP. NO. DECREE NO.	NAME OF APPROPRIATOR	DATE OF PRIORITY	MULTI-USER	SOURCE OF WATER	AMOUNT RECORDED OR CLAIMED	TYPE OF DIVERSION	POINT OF DIVERSION
	<u>CONT. FROM PAGE 2</u>		<u>10-23-1876</u>		<u>WILLIAMS CR BOATMAN E. # 4</u>	<u>160 MI</u>		

GROUND WATER

WATER RIGHT INFORMATION				WATER SUPPLY INFORMATION			(COMPLETE ON WELLS ONLY)						
TYPE OF WATER RIGHT	FILE NUMBER	NAME OF APPROPRIATOR	FILE DATE	SOURCE OF WATER			LOCATION OF WATER SOURCE	CLAIMED G.P.M.	WELL TYPE	LIFT TYPE	TOTAL DEPTH	STATIC WATER LEVEL	COMPL DA
				WELL	SPRING	OTHER							

TYPE OF WATER RIGHT	AMOUNT RECORDED OR CLAIMED	WELL TYPE	LIFT TYPE	TYPE OF DIVERSION	USE STATUS
A Appropriation	MI Miner's Inches	D Dug	F Flowing	G Gravity	I In Use
D Decree	I Inches	R Driven	P Pumped	P Pump	B Beneficially Used
U Use	AF Acre Feet	B Bored			V Valid—Not In Use
X Other	CFS Cu. Ft. Per Sec.	I Drilled			A Abandoned
	GPM Gallons Per Minute				M Invalid
	A All				N No Land Description
	X Other				X Info. Incomplete
					I Irrig
					S Stoc
					O Dorr
					U Mun
					M Mini

ALSO IN: PLAT NO. _____ TWP. _____ RGE. _____ PLAT NO. _____ TWP. _____ RGE. _____ PLAT NO. _____
 PLAT NO. _____ TWP. _____ RGE. _____ PLAT NO. _____ TWP. _____ RGE. _____ PLAT NO. _____

DATE CHECKED 10-17-72
BY T.L. REYNOLDS

ADDRESS DILLON MOUNT
ADDRESS " "

DIVERSION INFORMATION		USE INFORMATION			IRRIGATION INFORMATION			ACREAGES		COUNTY CODE	BASIN CODE
DIVERSION	USE STATUS	POINT OF DIVERSION	USE STATUS	PLACE OF ACTUAL USE	NAME OF SYSTEM	TYPE OF SYSTEM	TYPE OF PROJECT	TYPE OF IRR.	IRRIGATED ACREAGE		
			N								DE 41A

COMPLETE ON WELLS ONLY)		COMPLETE ON WELLS ONLY)		USE INFORMATION			IRRIGATION INFORMATION		ACREAGES		COUNTY CODE	BASIN CODE	
STATIC WATER LEVEL	COMPLETION DATE	TOTAL DEPTH	STATIC WATER LEVEL	COMPLETION DATE	USE STATUS	TYPE OF USE	PLACE OF USE	FIELD CHECKED	NAME OF SYSTEM	TYPE OF SYSTEM			TYPE OF IRR.
								YES NO					

STATUS	TYPE OF USE	TYPE OF SYSTEM	TYPE OF PROJECT	TYPE OF IRRIGATION
I Irrigated S Stock O Domestic U Municipal M Mining	I Irrigation S Stock O Domestic U Municipal M Mining C Commercial T Flood Control P Power R Recreation N Navigation	F Fish W Wildlife A Pollution Abatement X Misc.	C Canal S Sprinkler D Dike X Other P Private S State F Federal C Ditch Company D Irrigation District X Other	R1 Regular Adequate R2 Regular Inadequate F Flood

TWP _____ RGE _____ INFORMATION FROM: Marian Cross
TWP _____ RGE _____

COUNTY BEAVERHEAD
 PLAT NO. 170 TWP. 14S RGE. 36W

WATER RESOURCES INVENTORY SYSTEM
 Form No. WRI-1

LEGAL LAND OWNER U.S.A. ADDRESS _____
 OPERATOR ANDY FORSTHE ADDRESS L.I.P.

TYPE OF WATER RIGHT	APP. NO. DECREE NO.	NAME OF APPROPRIATOR	DATE OF PRIORITY	MULTI-USER	WATER SUPPLY INFORMATION		DIVERSION INFORMATION	
					SOURCE OF WATER	AMOUNT RECORDED OR CLAIMED	TYPE OF DIVERSION	POINT OF DIVERSION
A	48-488A	LAFE ELLIOTT	1-29-1918	2	MUD CR.	4 CFS	G	
A	89-588A	BERTHA MARTIN	5-7-1914	5	WASTE WATER OF BEAR CR & BEAR CR.	5 CFS	G	
A	73-248	BERTHA MARTIN	5-7-1914	5	WASTE WATER OF BEAR CR & BEAR CR.	5 CFS	G	
A	43-63A	BERTHA M. MARTIN	3-21-1916	2	MUD CR.	2 CFS	G	

SURFACE WATER

TYPE OF WATER RIGHT	FILE NUMBER	NAME OF APPROPRIATOR	FILE DATE	SOURCE OF WATER			LOCATION OF WATER SOURCE	CLAIMED G.P.M.	WELL TYPE	LIFT TYPE	TOTAL DEPTH	STATIC WATER LEVEL	COMPLETION DATE
				WELL	SPRING	OTHER							
				(COMPLETE ON WELLS ONLY)									

GROUND WATER

TYPE OF WATER RIGHT	AMOUNT RECORDED OR CLAIMED	WELL TYPE	LIFT TYPE	TYPE OF DIVERSION	USE STATUS
A Appropriation	MI Miner's Inches	D Dug	F Flowing	G Gravity	I In Use
D Decree	I Inches	R Driven	P Pumped	P Pump	B Beneficially Used
U Use	AF Acre Feet	B Bored			V Valid—Not in Use
X Other	CFS Cu. Ft. Per Sec.	L Drilled			A Abandoned
	GPM Gallons Per Minute				M Invalid
	A All				N Not in Use
	X Other				X Int.

ALSO IN: PLAT NO. _____ TWP. _____ RGE. _____
 PLAT NO. _____ TWP. _____ RGE. _____

SOURCES INVENTORY SURVEY
Form No. WRI-1

DATE CHECKED 10-11-72
BY T. J. REYNOLDS

ADDRESS _____
ADDRESS L.P. Co. MONT.

I		J		K		L		M		N		O		P		Q		R		S		T	
DIVERSION INFORMATION			USE INFORMATION				IRRIGATION INFORMATION				ACREAGES		COUNTY CODE	BASIN CODE									
POINT OF DIVERSION	USE STATUS	TYPE OF USE	PLACE OF INTENDED OR ACTUAL USE		NAME OF SYSTEM	TYPE OF SYSTEM	TYPE OF PROJECT	TYPE OF IRR.	IRRIGATED ACREAGE	POTENTIAL IRR. UNDER PRESENT FACILITIES													
	N																			BE	41A		
	N																				BE	41A	
	N																				BE	41A	
	N																				BE	41A	

10			11			12			13			14			15			16			17			18			19			20			21			22			23		
COMPLETE ON WELLS ONLY						USE INFORMATION				IRRIGATION INFORMATION				ACREAGES		COUNTY CODE	BASIN CODE																								
TOTAL DEPTH	STATIC WATER LEVEL	COMPLETION DATE	USE STATUS	TYPE OF USE	PLACE OF USE	FIELD CHECKED		NAME OF SYSTEM	TYPE OF SYSTEM	TYPE OF IRR.	IRRIGATED ACREAGE	POTENTIAL IRR. UNDER PRESENT FACILITIES																													
						YES	NO																																		

STATUS	TYPE OF USE	TYPE OF SYSTEM	TYPE OF PROJECT	TYPE OF IRRIGATION
Only Used Not In Use Description complete	I Irrigation S Stock O Domestic U Municipal M Mining C Commercial T Flood Control P Power R Recreation N Navigation F Fish W Wildlife A Pollution Abatement X Misc.	C Canal S Sprinkler D Dike X Other	P Private S State F Federal C Ditch Company D Irrigation District X Other	R1 Regular Adequate R2 Regular Inadequate F Flood

TWP _____ RGE _____ INFORMATION FROM: Amey Reynolds
TWP _____ RGE _____

S	T
COUNTY CODE	BASIN CODE
BE	41A
BE	41A
BE	41A
BE	41A

22	23
COUNTY CODE	BASIN CODE

TYPE OF IRRIGATION

Regular
Adequate
Regular
Inadequate
Flood

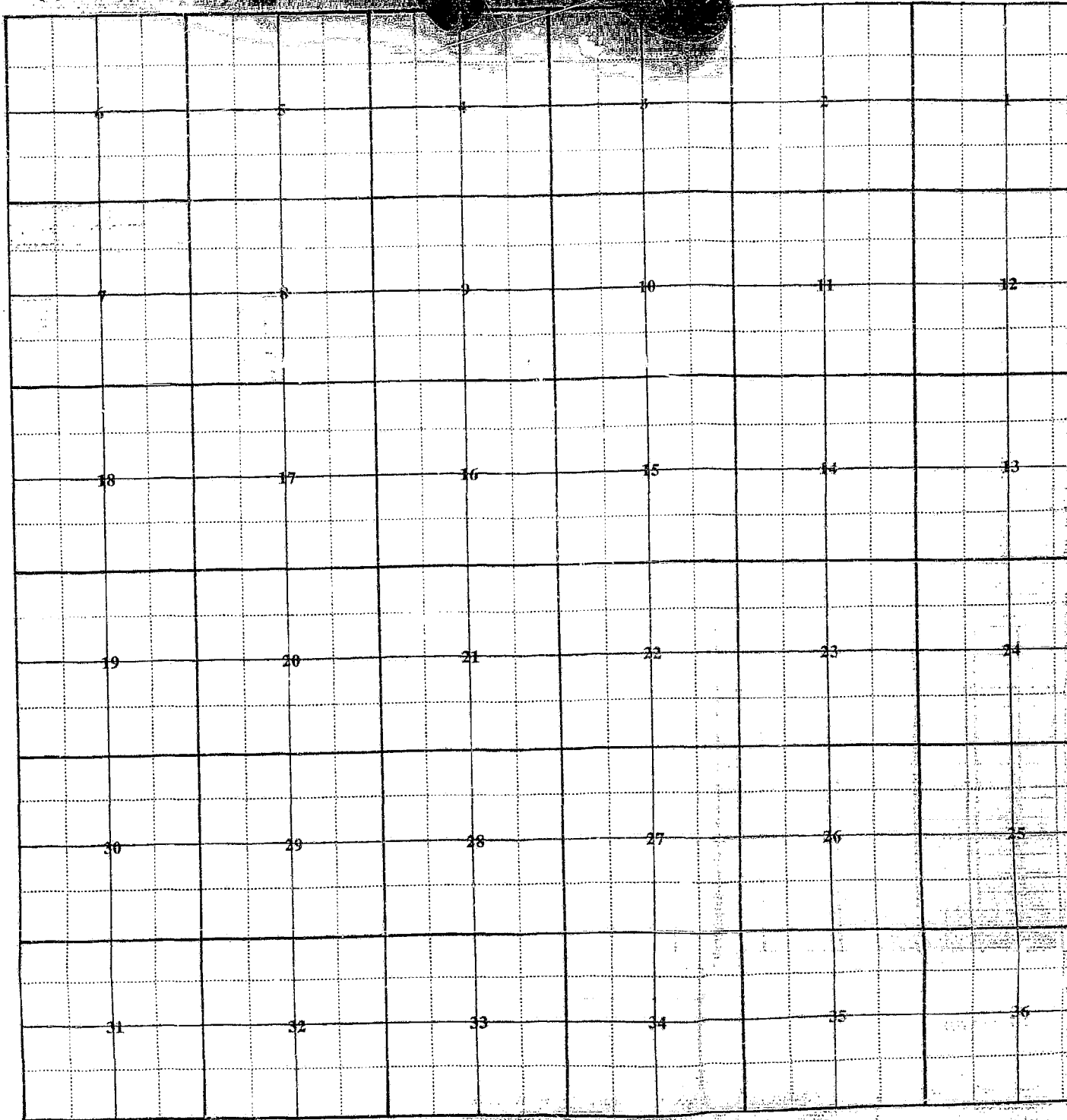


Photo Numbers: 3FF-131

COUNTY BEAVERHEAD
 PLAT NO. 170 TWP 14S RGE 3W

WATER RESOURCE
 Form

LEGAL LAND OWNER EDWIN CHRISTENSEN
 OPERATOR STIBAL + SONS

TYPE OF WATER RIGHT	APP. NO. DECREE NO.	WATER RIGHT INFORMATION			WATER SUPPLY INFORMATION			DIVERSION INFORMATION	
		NAME OF APPROPRIATOR	DATE OF PRIORITY	MULTI-USER	SOURCE OF WATER	AMOUNT RECORDED OR CLAIMED	TYPE OF DIVERSION	POINT	
*	A M 1588	IRA E. EMRIK	7-24-1903	2	LITTLE SP.	5 I	G		

TYPE OF WATER RIGHT	FILE NUMBER	WATER RIGHT INFORMATION		WATER SUPPLY INFORMATION			(COMPLETE)				
		NAME OF APPROPRIATOR	FILE DATE	SOURCE OF WATER			LOCATION OF WATER SOURCE	CLAIMED G.P.M.	WELL TYPE	LIFT TYPE	TOT DEP
				WELL	SPRING	OTHER					

TYPE OF WATER RIGHT	AMOUNT RECORDED OR CLAIMED	WELL TYPE	LIFT TYPE	TYPE OF DIVERSION	USE STATUS
A Appropriation	MI Miner's Inches I Inches	D Dug	F Flowing	G Gravity	I In Use
D Decree	AF Acre Feet	R Driven	P Pumped	P Pump	B Ben
U Use	CFS Cu. Ft. Per Sec.	B Bored			V V
X Other	GPM Gallons Per Minute A All X Other	L Drilled			

ALSO IN: PLAT NO. _____ TWP _____ RGE _____ PLAT NO. _____ TWP _____ RGE _____
 PLAT NO. _____ TWP _____ RGE _____ PLAT NO. _____ TWP _____ RGE _____

RESOURCES INVENTORY
Form No. WRI-1

RESOURCES INVENTORY SURVEY
Form No. WRI-1

DATE CHECKED 10-25-72

BY T.J. REYNOLDS

ADDRESS _____

ADDRESS _____

ADDRESS _____

ADDRESS LIMA MONT

I	J		K		L	M			N	O	P	Q	R		S	T
DIVERSION INFORMATION	POINT OF DIVERSION	USE STATUS	TYPE OF USE	PLACE OF USE ACTUAL USE		NAME OF SYSTEM	TYPE OF SYSTEM	TYPE OF PROJECT	TYPE OF IRR.	IRRIGATED ACREAGE	POTENTIAL IRR. UNDER PRESENT FACILITIES	COUNTY CODE	BASIN CODE			
		<u>N</u>										<u>BE</u>	<u>WR</u>			

9			10	11	12	13	14	15	16	17	18	19	20	21	22	23		
COMPLETE ON WELLS ONLY)			LIFT TYPE	TOTAL DEPTH	STATIC WATER LEVEL	COMPLETION DATE	USE STATUS	TYPE OF USE	PLACE OF USE	FIELD CHECKED YES NO		NAME OF SYSTEM	TYPE OF SYSTEM	TYPE OF IRR.	IRRIGATED ACREAGE	POTENTIAL IRR. UNDER PRESENT FACILITIES	COUNTY CODE	BASIN CODE

STATUS	TYPE OF USE			TYPE OF SYSTEM		TYPE OF PROJECT		TYPE OF IRRIGATION
Usually Used	I Irrigation	C Commercial	F Fish	C Canal	P Private	R1 Regular Adequate		
Not In Use	S Stock	T Flood Control	W Wildlife	S Sprinkler	S State	R2 Regular Inadequate		
Used	O Domestic	Power	A Pollution Abatement	D Dike	F Federal	F Flood		
Use	U Municipal	R Recreation	X Misc.	X Other	C Ditch Company			
Operation	M Mining	N Navigation			D Irrigation District			
and Description complete					X Other			

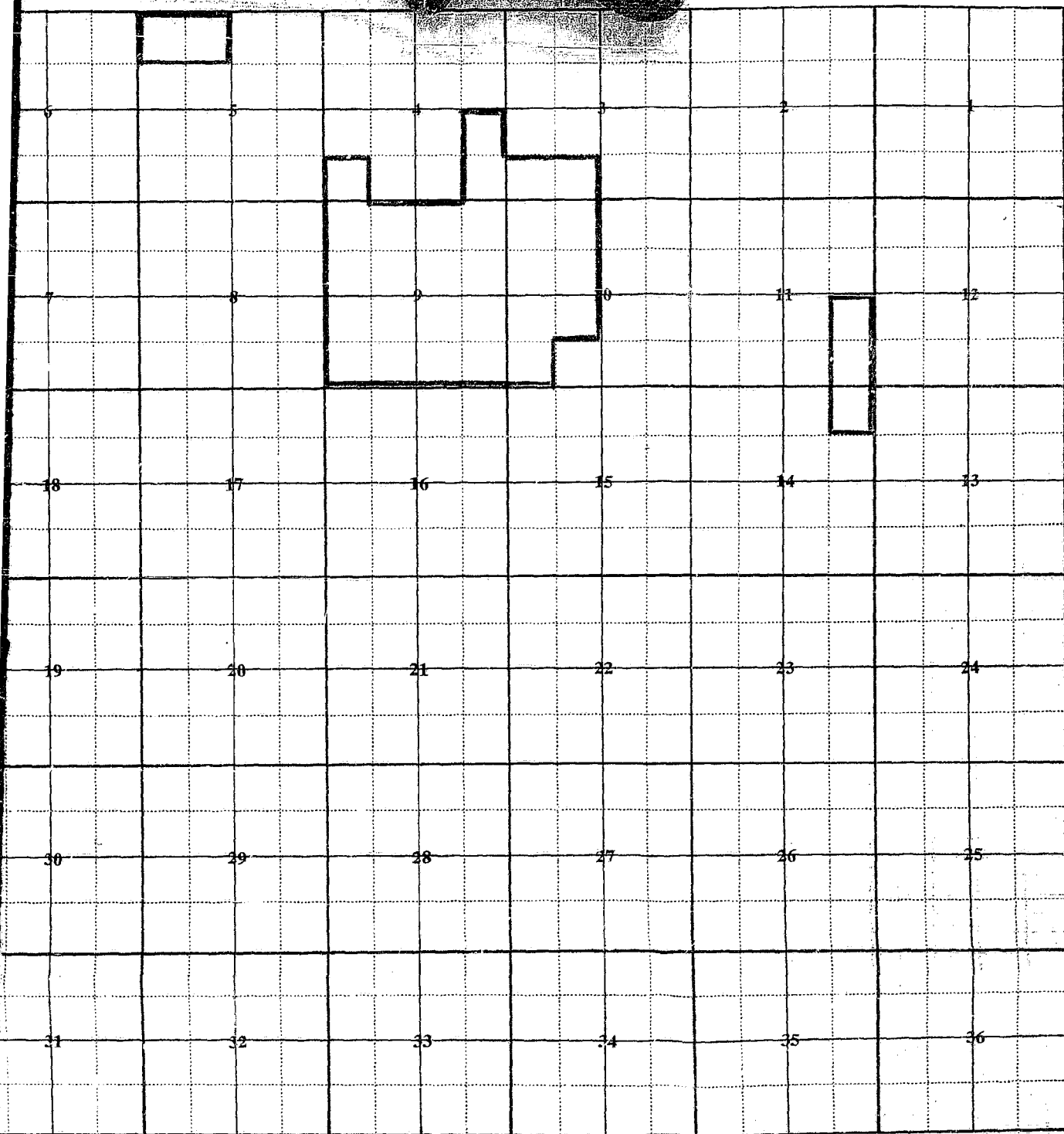
TWP _____ RGE _____

TWP _____ RGE _____

INFORMATION FROM: Field Survey

Remarks

* CANAL
TILE
H.S.



Numbers: 3FF-131, 3FF-119, 2FF-67, 2FF-66 & 2FF-65

Pos

12	
13	
14	
15	
16	

Remarks:

* CANNOT LOCATE LITTLE SPRING - FROM THE DESCRIPTION IN THE GRK RCR CANNOT TELL IF IT IS CALLING FOR A CREEK OR A SPRING.

Pollution Information

F-65

COUNTY BEAVERHEAD
 PLAT NO. 170 TWP 145 RGE. 3W

WATER RESOURCES INVENTORY SURVEY
 Form No. WRI-1

LEGAL LAND OWNER U. S. A. ADDRESS _____
 OPERATOR PASSMORE, DORA ADDRESS D

WATER RIGHT INFORMATION					WATER SUPPLY INFORMATION		DIVERSION INFORMATION	
TYPE OF WATER RIGHT	APP. NO. DECREE NO.	NAME OF APPROPRIATOR	DATE OF PRIORITY	MULTI-USER	SOURCE OF WATER	AMOUNT RECORDED OR CLAIMED	TYPE OF DIVERSION	POINT OF DIVERSION
A	MT # 2-36A	WILLIAM P. JONES	9-7-1996	2	W. FK MUD CR	200 F	G	14503W 20 ADE

WATER RIGHT INFORMATION				WATER SUPPLY INFORMATION			(COMPLETE ON WELLS ONLY)						
TYPE OF WATER RIGHT	FILE NUMBER	NAME OF APPROPRIATOR	FILE DATE	SOURCE OF WATER			LOCATION OF WATER SOURCE	CLAIMED G.P.M.	WELL TYPE	LIFT TYPE	TOTAL DEPTH	STATIC WATER LEVEL	COMP.
				WELL	SPRING	OTHER							

TYPE OF WATER RIGHT	AMOUNT RECORDED OR CLAIMED	WELL TYPE	LIFT TYPE	TYPE OF DIVERSION
A Appropriation D Decree U Use X Other	MI Miner's Inches I Inches AF Acre Feet CFS Cu. Ft. Per Sec. GPM Gallons Per Minute A All X Other	D Dug R Driven B Bored L Drilled	F Flowing P Pumped	G Gravity P Pump

ALSO IN PLAT NO. _____ TWP _____ RGE _____

RESOURCES INVENTORY SURVEY
Form No. WRI-1

DATE CHECKED 10-11-72
BY T.L. REYNOLDS

ADDRESS _____
ADDRESS DILLON MONT

I	J		K	L	M	N	O	P	Q		R	S	T
DIVERSION INFORMATION	USE INFORMATION				IRRIGATION INFORMATION				ACREAGES		COUNTY CODE	BASIN CODE	
POINT OF DIVERSION	USE STATUS	TYPE OF USE	PLACE OF USE ACTUAL USE	NAME OF SYSTEM	TYPE OF SYSTEM	TYPE OF PROJECT	TYPE OF IRR.	IRRIGATED ACREAGE	POTENTIAL IRR. UNDER PRESENT FACILITIES			COUNTY CODE	BASIN CODE
<u>14503W20 ADC</u>	<u>I</u>	<u>I</u>	<u>14503W17 DB</u>	<u>USA</u>	<u>C</u>	<u>P</u>	<u>R1</u>					<u>BE</u>	<u>41A</u>
			<u>" " 17 ADC</u>										

9	10		11	12	13		14	15	16	17	18	19	20		21	22	23
COMPLETE ON WELLS ONLY)				USE INFORMATION				IRRIGATION INFORMATION				ACREAGES		COUNTY CODE	BASIN CODE		
DEPTH	TOTAL DEPTH	STATIC WATER LEVEL	COMPLETION DATE	USE STATUS	TYPE OF USE	PLACE OF USE	FIELD CHECKED	NAME OF SYSTEM	TYPE OF SYSTEM	TYPE OF IRR.	IRRIGATED ACREAGE	POTENTIAL IRR. UNDER PRESENT FACILITIES			COUNTY CODE	BASIN CODE	
							YES NO										

USE STATUS	TYPE OF USE			TYPE OF SYSTEM	TYPE OF PROJECT	TYPE OF IRRIGATION
Partially Used	I Irrigation	C Commercial	F Fish	C Canal	P Private	R1 Regular
Not In Use	S Stock	T Flood Control	W Wildlife	S Sprinkler	S State	Adequate
Conditioned	O Domestic	P Power	A Pollution Abatement	D Dike	F Federal	R2 Regular
Initial	U Municipal	R Recreation	X Misc.	X Other	C Ditch Company	Inadequate
Final Description	M Mining	N Navigation			D Irrigation District	F Flood
Incomplete					X Other	

TWP _____ RGE _____ INFORMATION FROM: Wm. Braunman (Dillon)
TWP _____ RGE _____

'2
y

S		T	
COUNTY CODE	BASIN CODE	COUNTY CODE	BASIN CODE
BE	41A		

22		23	
COUNTY CODE	BASIN CODE	COUNTY CODE	BASIN CODE

TYPE OF IRRIGATION

Regular
Adequate
Regular
Inadequate
Food




Photo Numbers: 3FF-129

12	
13	
24	
25	
30	

Remarks: W. FK MUD CR IS ALSO KNOWN AS JONES CR

Pollution Information

KNOW

COUNTY BEAVERHEAD
 PLAT NO. 170 TWP. 14 S RGE. 3 W

WATER RESOURCES INVENTORY
Form No. WRI-1

LEGAL LAND OWNER HELEN S. DENNIS ADDRESS _____
 OPERATOR MATADOR CATTLE CO ADDRESS _____

WATER RIGHT INFORMATION					WATER SUPPLY INFORMATION		DIVERSION INFORMATION		
TYPE OF WATER RIGHT	APP. NO. DECREE NO.	NAME OF APPROPRIATOR	DATE OF PRIORITY	MULTI-USER	SOURCE OF WATER		AMOUNT RECORDED OR CLAIMED	TYPE OF DIVERSION	POINT OF DIVERSION
<u>A</u>	<u>WRI 73-128</u>	<u>WILLIAM DENNIS</u>	<u>6-17-1915</u>	<u>3</u>	<u>BEAN CR</u>		<u>4 CFS</u>	<u>A</u>	

SURFACE WATER

WATER RIGHT INFORMATION				WATER SUPPLY INFORMATION			(COMPLETE ON WELLS ONLY)					
TYPE OF WATER RIGHT	FILE NUMBER	NAME OF APPROPRIATOR	FILE DATE	SOURCE OF WATER			LOCATION OF WATER SOURCE	CLAIMED G.P.M.	WELL TYPE	LIFT TYPE	TOTAL DEPTH	STATIC WATER LEVEL
				WELL	SPRING	OTHER						

GROUND WATER

TYPE OF WATER RIGHT	AMOUNT RECORDED OR CLAIMED	WELL TYPE	LIFT TYPE	TYPE OF DIVERSION	USE
A Appropriation	MI Miner's inches	D Dug	F Flowing	G Gravity	I Irrigation
D Decree	I Inches	R Driven	P Pumped	P Pump	B Beneficial
U Use	AF Acre Feet	B Bored			V Valid
X Other	CFS Cu. Ft. Per Sec.	L Drilled			A All
	GPM Gallons Per Minute				M
	A All				
	X Other				

ALSO IN: PLAT NO. _____ TWP. _____ RGE. _____ PLAT NO. _____
 PLAT NO. _____ TWP. _____ RGE. _____

RESOURCES INVENTORY SURVEY
Form No. WRI-1

DATE CHECKED 10-11-72
BY T.J. REYNOLDS

ADDRESS ILLINOIS
ADDRESS DILLON

DIVERSION INFORMATION		USE INFORMATION			IRRIGATION INFORMATION				ACREAGES		COUNTY CODE	BASIN CODE
POINT OF DIVERSION	USE STATUS	TYPE OF USE	PLACE OF USE ACTUAL USE	NAME OF SYSTEM	TYPE OF SYSTEM	TYPE OF PROJECT	TYPE OF IRR.	IRRIGATED ACREAGE	POTENTIAL IRR. UNDER PRESENT FACILITIES			
	<u>N</u>										<u>BE</u>	<u>41A</u>

COMPLETE ON WEELS ONLY				USE INFORMATION			IRRIGATION INFORMATION			ACREAGES		COUNTY CODE	BASIN CODE	
WELL TYPE	TOTAL DEPTH	STATIC WATER LEVEL	COMPLETION DATE	USE STATUS	TYPE OF USE	PLACE OF USE	FIELD CHECKED YES NO		NAME OF SYSTEM	TYPE OF SYSTEM	TYPE OF IRR.			IRRIGATED ACREAGE

STATUS	TYPE OF USE			TYPE OF SYSTEM	TYPE OF PROJECT	TYPE OF IRRIGATION
Partially Used	I Irrigation	C Commercial	F Fish	C Canel	P Private	R1 Regular
Not In Use	S Stock	T Flood Control	W Wildlife	S Sprinkler	S State	Adequate
Abandoned	O Domestic	P Power	A Pollution	D Dike	F Federal	R2 Regular
and Description Incomplete	U Municipal	R Recreation	Abatement	X Other	C Ditch Company	Inadequate
	M Mining	N Navigation	X Misc.		D Irrigation District	F Flood
					X Other	

TWP _____ RGE _____ INFORMATION FROM: MR. BUNEMAN
TWP _____ RGE _____ MR. CROSS (MAYOR NINT)

- 72

25

S		T
AL IRR. PRESENT TIES	COUNTY CODE	BASIN CODE
	BE	WA

22 23

AL IRR. PRESENT TIES	COUNTY CODE	BASIN CODE

TYPE OF IRRIGATION

- R1 Regular Adequate
- R2 Regular Inadequate
- F Flood

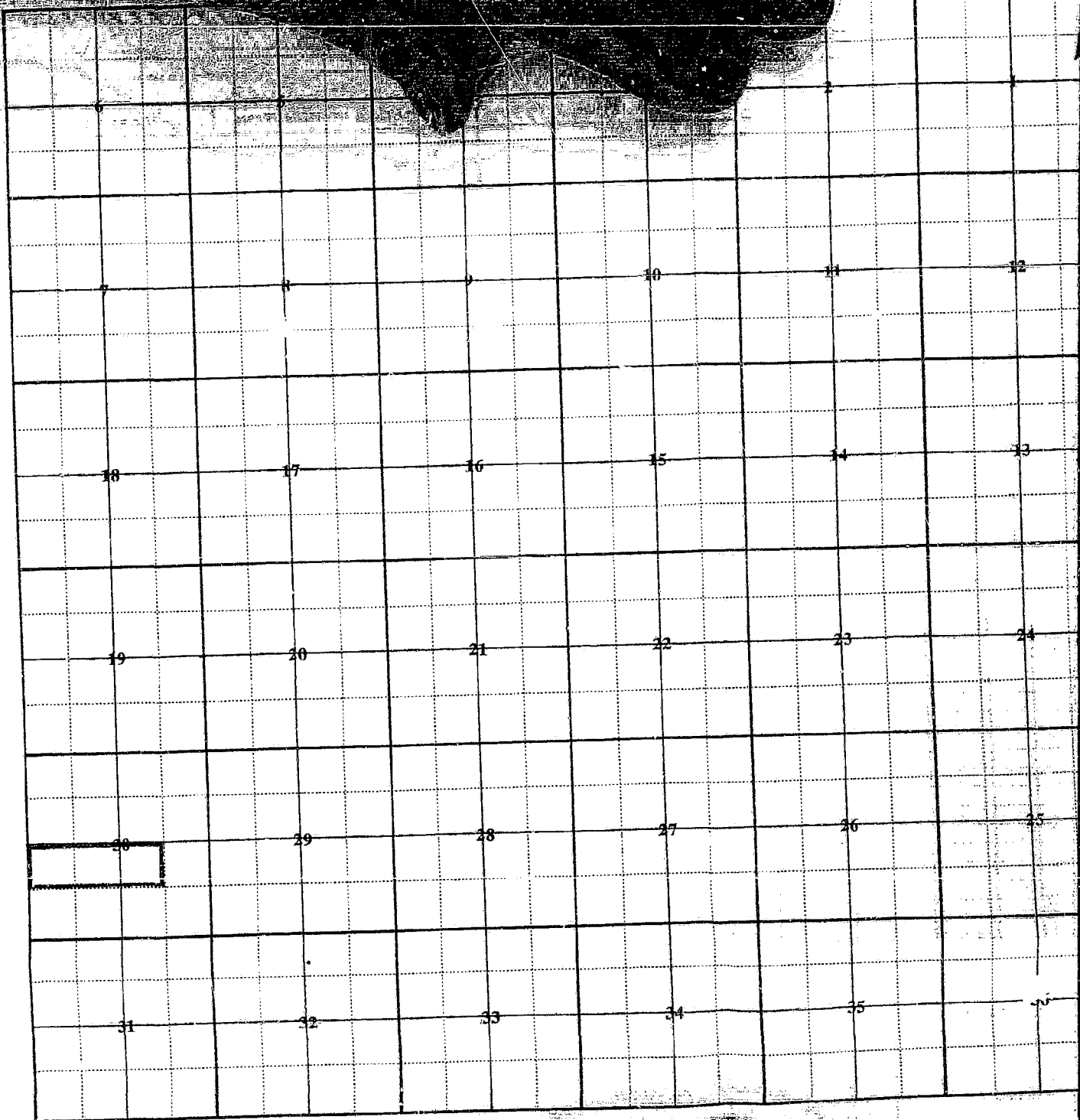


Photo Numbers: 3FF-127

WATER RESOURCES INVENTORY
Form No. WRI-1

COUNTY BEAVERHEAD
PLAT NO. 170 TWP 14N RGE 34W

LEGAL LAND OWNER USA
OPERATOR BILL JONES

ADDRESS _____
ADDRESS 2100

WATER RIGHT INFORMATION					WATER SUPPLY INFORMATION		DIVERSION INFORMATION	
A	B	C	D	E	F	G	H	I
TYPE OF WATER RIGHT	APP NO. DECREE NO.	NAME OF APPROPRIATOR	DATE OF PRIORITY	MULTI-USER	SOURCE OF WATER	AMOUNT RECORDED OR CLAIMED	TYPE OF DIVERSION	POINT OF DIVERSION
P	78-588A	BERTHA MARTIN	5-7-1914	5	WASTE WATER OF DEAN CR. & BEAR CR.	50CFS		
A	78-588A	BERTHA MARTIN	5-7-1914	5	WASTE WATER OF DEAN CR. & BEAR CR.	50CFS		

SURFACE WATER

WATER RIGHT INFORMATION				WATER SUPPLY INFORMATION			(COMPLETE ON WELLS ONLY)					
1	2	3	4	5			6	7	8	9	10	11
TYPE OF WATER RIGHT	FILE NUMBER	NAME OF APPROPRIATOR	FILE DATE	SOURCE OF WATER			LOCATION OF WATER SOURCE	CLAIMED G.P.M.	WELL TYPE	LIFT TYPE	TOTAL DEPTH	STATIC WATER LEVEL
				WELL	SPRING	OTHER						

GROUND WATER

TYPE OF WATER RIGHT A Appropriation D Decree U Use X Other	AMOUNT RECORDED OR CLAIMED MI Miner's Inches I Inches AF Acre Feet CFS Cu. Ft. Per Sec. GPM Gallons Per Minute A All X Other	WELL TYPE D Dug R Driven B Bored L Drilled	LIFT TYPE F Flowing P Pumped	TYPE OF DIVERSION G Gravity P Pump
---	--	---	---	---

ALSO IN: PLAT NO. _____ TWP _____ RGE _____ PLAT NO. _____
PLAT NO. _____ TWP _____ RGE _____ PLAT NO. _____

DATE CHECKED 10-16-76
BY J-L FRYMONGER

ADDRESS _____
ADDRESS 1000

ADDRESS _____
ADDRESS 1000, Piquette

DIVERSION INFORMATION

POINT OF DIVERSION

DIVERSION INFORMATION		USE INFORMATION			IRRIGATION INFORMATION			ACREAGES		COUNTY CODE	BASIN CODE
POINT OF DIVERSION	USE STATUS	TYPE OF USE	PLACE OF INTENDED OR ACTUAL USE	NAME OF SYSTEM	TYPE OF SYSTEM	TYPE OF PROJECT	TYPE OF IRR.	IRRIGATED ACREAGE	POTENTIAL IRR. UNDER PRESENT FACILITIES		
	<u>R</u>									<u>BE</u>	<u>FWA</u>
	<u>N</u>									<u>BE</u>	<u>FWA</u>

WELLS ONLY

TOTAL DEPTH	STATIC WATER LEVEL

WELLS ONLY			USE INFORMATION			IRRIGATION INFORMATION			ACREAGES		COUNTY CODE	BASIN CODE
TOTAL DEPTH	STATIC WATER LEVEL	COMPLETION DATE	USE STATUS	TYPE OF USE	PLACE OF USE	FIELD CHECKED	NAME OF SYSTEM	TYPE OF SYSTEM	TYPE OF IRR.	IRRIGATED ACREAGE		
						YES NO						

STATUS
Fully Used
Not In Use
Description complete

STATUS	TYPE OF USE			TYPE OF SYSTEM	TYPE OF PROJECT	TYPE OF IRRIGATION
	I Irrigation	C Commercial	F Fish	C Canal	P Private	R1 Regular Adequate
	S Stock	T Flood Control	W Wildlife	S Sprinkler	S State	R2 Regular Inadequate
	O Domestic	P Power	A Pollution Abatement	D Dike	F Federal	F Flood
	U Municipal	R Recreation	X Misc.	X Other	C Ditch Company	
	M Mining	N Navigation			D Irrigation District	
					X Other	

TWP _____ RCE _____ INFORMATION FROM: Bill James
TWP _____ RCE _____

		S	T
IR.	NT	COUNTY CODE	BASIN CODE
		HE	HIA
		HE	HIA

		22	23
IR.	NT	COUNTY CODE	BASIN CODE

- TYPE OF IRRIGATION**
- Regular
 - Adequate
 - Regular
 - Inadequate
 - Flood




Photo Numbers: 3FF-131