

F-1-A

PAGE 2

County BEAUFORT

T. 145 R. 24N Plat No. 165

Farm Checked: Date 2-17-76

MONTANA WATER RESOURCES BOARD
Water Resources Survey

Photo No.

By Boyd

Legal Land Owner U. S. A.

Address

Operator SOMERSET IRRIGATION ASSN

Address LIMA, MT.

Water is delivered by:— 1. Private System; 2. Ditch Company; 3. State Project; 4. Federal Project; 5. Irrigation District

App. No. Decree No.	NAME OF APPROPRIATOR TO WHOM DECREED	NAME OF STREAM	Date App. Date Priority	Minor's Inches	In Use	NAME OF DITCH (Water Delivered By)	No.	R/F	Present Irr. Acres	Irrigable Acres
WB 13-1728	AMES B. WEBSTER	DITCH POLLOCK CR. GARDEN SPRING DITCH	2-12-1917	20.5	NO					
9-1902-2	HARV. PETERSON	JUNCTION CR.	7-21-1900	2.20	NO					
		SPRING CR.	7-7-1900	9.5	NO					
		"	7-1-1903	NO	NO					
		JUNCTION CR.	7-1-1903	1.90	NO					
		SPRING CR.	6-11-1910	3.00	NO					
		SPRING CR.	7-11-1912	2.70	NO					
		SPRING CR.	6-14-1913	1.60	NO					
		WATER CR.	9-30-1913	2.20	NO					
		SPRING CR.	7-17-1915	1.90	NO					
		JUNCTION CR.	7-17-1915	7.0	NO					
		"	8-22-1920	5.60	NO					
		"	7-17-1925	1.2	NO					

NOTE: R—Denotes Regular Irrigation. F—Flood Irrigation.

Adequate Supply: Yes. No. Explain

Remarks

River Basin RED ROCK RIVER

Also in: Plat No. Twp. Rge.	Plat No. Twp. Rge.	Plat No. Twp. Rge.
Plat No. Twp. Rge.	Plat No. Twp. Rge.	Plat No. Twp. Rge.

Information From:

Boyd

P-1-A

County... FERRELLHEAD

T. 145 S. R. 8 W. Plat No. 165

Farm Checked: Date. 8-4-75

MONTANA WATER RESOURCES BOARD
Water Resources Survey

Photo No. 611-245

By... I. L. Reynolds



Legal Land Owner... BILOUT & BILOUT Address.....

Operator... Ed. HORN & W. R. WELLS Address... 1100A ST.

Water is delivered by:— 1. Private System; 2. Ditch Company; 3. State Project; 4. Federal Project; 5. Irrigation District

App. No. Decree No.	NAME OF APPROPRIATOR TO WHOM DECREED	NAME OF STREAM	Date App. Date Priority	Miner's Inches	In Use	NAME OF DITCH (Water Delivered By)	No.	R/F	Present Irr. Acres	Irrigable Acres
<u>WETS 241A</u>	<u>JOSEPH WILLIAMS</u>	<u>GRIFFIN SPRING</u>	<u>11-20-1900</u>	<u>1.05</u>	<u>NR</u>					

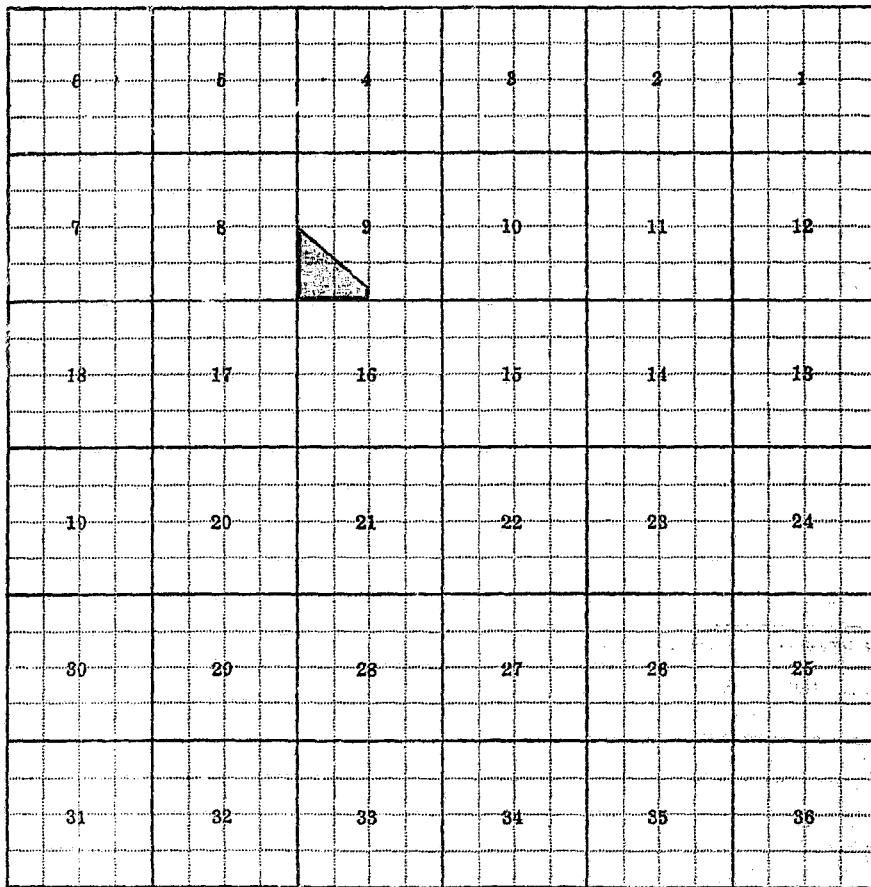
NOTE: R—Denotes Regular Irrigation. F—Flood Irrigation.

Adequate Supply: Yes..... No..... Explain.....
Remarks.....
.....
.....
.....
.....

River Basin... RED WOLF RIVER

Also in: Plat No. Twp. Rge.	Plat No. Twp. Rge.	Plat No. Twp. Rge.	Plat No. Twp. Rge.
Plat No. Twp. Rge.	Plat No. Twp. Rge.	Plat No. Twp. Rge.	Plat No. Twp. Rge.

Information From: Eugene Williams



Land Ownership _____

F-1-A

PAGE 1 OF 3

County SANDWICH

T. 45 R. 2 W. Plat No. 125

Farm Checked: Date 2-12-75

MONTANA WATER RESOURCES BOARD Water Resources Survey

Photo No. 66-228, 66-229

By J. L. PENNINGTON JR.

66-311 & 66-243

Legal Land Owner SARAH LINDA GRAZING PERSON Address _____

Operator RODNEY V. WILLIAMS (CORPORATE) Address 4111A CRT

Water is delivered by: 1. Private System; 2. Ditch Company; 3. State Project; 4. Federal Project; 5. Irrigation District

App. No. Decree No.	NAME OF APPROPRIATOR TO WHOM DECREED	NAME OF STREAM	Date App. Date Priority	Miner's Inches	In Use	NAME OF DITCH (Water Delivered By)	Present		Irrigable Acres
							No.	R/F	
54-241	MARGARET WILLIAMS	RED ROCK RIVER	10-30-1910	200 CS	NO				
48-10-388	SRAI MEDINER	LEWIS SPRING	7-8-1864	250 CS	NO				
44-5111	FRANK C. SAREER	SP 4 CR	FILED DATA 5-22-1935	500 I	NO				
48-10-210	JOSEPH WILLIAMS	ZIBON CR	1-29-1910	100 CS	NO				
48-10-248	JOSEPH WILLIAMS	RED ROCK RIVER	4-20-1920	200 CS	NO				
48-10-266	JOHN M. BURT	L. SHEEP CR.	3-20-1889	1000 I	NO				
66-101	JOHN M. BURT	SB. HILL CR.	5-10-1882	800 I	NO				

NOTE: R--Denotes Regular Irrigation. F--Flood Irrigation.

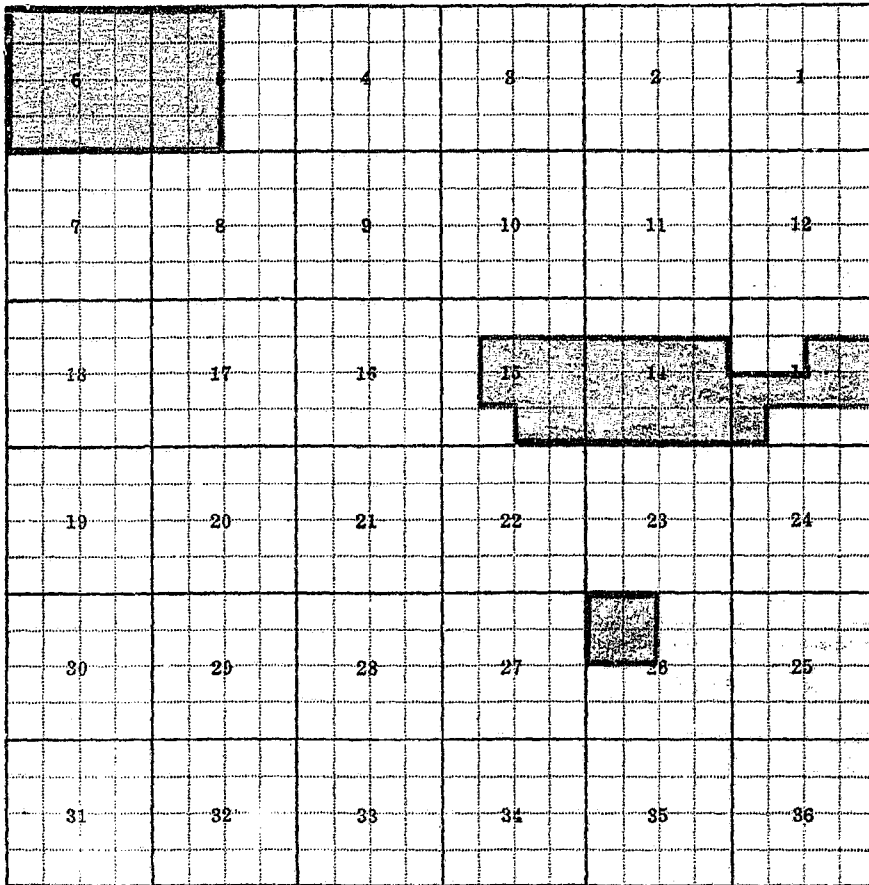
Adequate Supply: Yes _____ No _____ Explain _____

Remarks _____
_____ NO WATER AVAILABLE AT THIS TIME. USED TO WATER UNDER FLOOD CR.
AT THIS TIME NOT DEVELOPED.

River Basin RED ROCK RIVER

Also in: Plat No. _____ Twp. _____ Rge. _____	Plat No. _____ Twp. _____ Rge. _____	Plat No. _____ Twp. _____ Rge. _____
Plat No. _____ Twp. _____ Rge. _____	Plat No. _____ Twp. _____ Rge. _____	Plat No. _____ Twp. _____ Rge. _____

Information From: _____
John M. Burt
Farmer



Land Ownership _____

F-1-A

PAGE 2 of 2

County BEAUFORT

T. 145 R. 2 W. Plat No. 165

Farm Checked: Date 9-12-20

MONTANA WATER RESOURCES BOARD

Photo No. _____

Water Resources Survey

By T. J. FENNELER

Legal Land Owner SANDSTONE BEAUFORT ACEN Address _____

Operator BEAUFORT WATER CO Address 1111A ST

Water is delivered by: 1. Private System; 2. Ditch Company; 3. State Project; 4. Federal Project; 5. Irrigation District

App. No. Decree No.	NAME OF APPROPRIATOR TO WHOM DECREED	NAME OF STREAM	Date App. Date Priority	Miner's Inches	In Use	NAME OF DITCH (Water Delivered By)	No.	R/F	Present Irr. Acres	Irrigable Acres
02002-9	MARGARET WILLIAMS	SUBSTANTIAL CR	6-1-1914	40	NO					
5-1800-2	ASB	SUBSTANTIAL CR	7-2-1914	220	I		1	R		
			7-7-1914	25	I		1	R		
			7-1-1915	40	I		1	R		
			7-1-1915	150	I	SHOWING RESERVE	1	R		
			6-2-1912	320	I	ASSN.	1	R		
			1-4-1912	240	I	FOR BESE SEC. 12	1	R		
			6-2-1913	160	I	7145 ASSN	1	R		
			2-20-1912	220	I		1	R		
			7-17-1915	140	I		1	R		
			7-17-1915	70	I		1	R		
			8-12-1920	560	I	CONT. CR	1	R		
			7-17-1915	112	I	NEET PAGE	1	R		

NOTE: R—Denotes Regular Irrigation. F—Flood Irrigation.

Adequate Supply: Yes _____ No _____ Explain _____

Remarks _____

SUBSTANTIAL CR ASB ASSN ASSN ASSN ASSN ASSN ASSN ASSN ASSN ASSN

River Basin BEAUFORT RIVER

Also in: Plat No. _____ Twp. _____ Rge. _____	Plat No. _____ Twp. _____ Rge. _____	Plat No. _____ Twp. _____ Rge. _____
Plat No. _____ Twp. _____ Rge. _____	Plat No. _____ Twp. _____ Rge. _____	Plat No. _____ Twp. _____ Rge. _____

Information From: Beaufort Water Co
(Foreman)

F-1-A

PAGE 2

County BEAVERHEAD

T. 143 R. 24 Plat No. 115

Farm Checked: Date 2-25-22

MONTANA WATER RESOURCES BOARD
Water Resources Survey

Photo No. _____

By J. L. Fitzgerald

Legal Land Owner SNOWLINE ABBOTT'S ASSN. Address _____

Operator ERNOY WILLIAMS (BOREMAN) Address LEWIS MT.

Water is delivered by:— 1. Private System; 2. Ditch Company; 3. State Project; 4. Federal Project; 5. Irrigation District

App. No. Decree No.	NAME OF APPROPRIATOR TO WHOM DECREED	NAME OF STREAM	Date App. Date Priority	Miner's Inches	In Use	NAME OF DITCH (Water Delivered By)	No.	R/F	Present Irr. Acres	Irrigable Acres
2344-3	K. R. A. WILLIAMS & SONS	WOODR CR	4-12-1885	65	F	SNOWLINE GRADING ASSN. P. O. D. SULSE SEC 18 TUE BLD	1	R		
		SUNSET CR	6-25-1891	120	F		1	R		
		SEBING CR	10-9-1891	40	NC					
		JUNCTION CR	6-24-1891	40	F		1	R		
		"	6-25-1891	120	F		1	R		
		CAMPBELL CR	11-4-1893	25	F		1	R		
		JUNCTION CR	8-25-1912	500	F		1	R		
		P. O. D. SULSE SEC 18	7-2-1914	120	F		1	R		
		WILSON CR	7-2-1914	40	ND					
		HOLLAND CR	11-17-1918	60	F		1	R		
		"	6-21-1919	120	F		1	R		
		SHINE CR	1-1-1919	20	F		1	R		
		"	6-30-1919	50	F					

NOTE: R—Denotes Regular Irrigation. F—Flood Irrigation.

Adequate Supply: Yes. No. Explain

Remarks

River Basin RED RIVER BASIN

Also in: Plat No. _____ Twp. _____ Rge. _____	Plat No. _____ Twp. _____ Rge. _____	Plat No. _____ Twp. _____ Rge. _____	Plat No. _____ Twp. _____ Rge. _____
Plat No. _____ Twp. _____ Rge. _____	Plat No. _____ Twp. _____ Rge. _____	Plat No. _____ Twp. _____ Rge. _____	Plat No. _____ Twp. _____ Rge. _____

Information From:

Ernoy Williams
Beaverhead

F-1-A

County SANDWICH

T. 14S. R. 8W. Plat No. 165

Farm Checked: Date 8-15-75

MONTANA WATER RESOURCES BOARD
Water Resources Survey

Photo No. 661-230 661-231

By [Signature]

661-241 & 661-242

Legal Land Owner [Signature] Address _____

Address _____

Operator [Signature] Address 4100 R. MT.

Address 4100 R. MT.

Water is delivered by: 1. Private System; 2. Ditch Company; 3. State Project; 4. Federal Project; 5. Irrigation District

App. No. Decree No.	NAME OF APPROPRIATOR TO WHOM DECREED	NAME OF STREAM	Date App. Date Priority	Miner's Inches	In Use	NAME OF DITCH (Water Delivered By)	No.	R/F	Present Irr. Acres	Irrigable Acres
WR50-488	W. S. J. JOHNSON	SP(S)	8-3-1914	2000	NO					
WR50-489	W. S. J. JOHNSON	TRUCK MCDONN	8-3-1914	4000	NO					
WR50-490	W. S. J. JOHNSON	TRUCK CR	4-1-1917	2000	NO					
WR50-491	W. S. J. JOHNSON	SP(S)	8-3-1914	2000	NO					
WR50-492	MURRY L. JOHNSON	TRUCK	8-3-1914	2000	NO					
WR50-555	LEO H. TRUAX	MEADOW SP(S)	9-21-1905	4000	NO					

NOTE: R—Denotes Regular Irrigation. F—Flood Irrigation.

Adequate Supply: Yes..... No..... Explain.....

Remarks.....
BUT WITH THIS USE SOME OF THIS SPRING TO WATER STOCK OUT
OF BUT THE ARE NOT DEVELOPED.

River Basin BIG ROCK RIVER

Also in: Plat No. Twp. Rge.	Plat No. Twp. Rge.	Plat No. Twp. Rge.
Plat No. Twp. Rge.	Plat No. Twp. Rge.	Plat No. Twp. Rge.

Information From: [Signature]

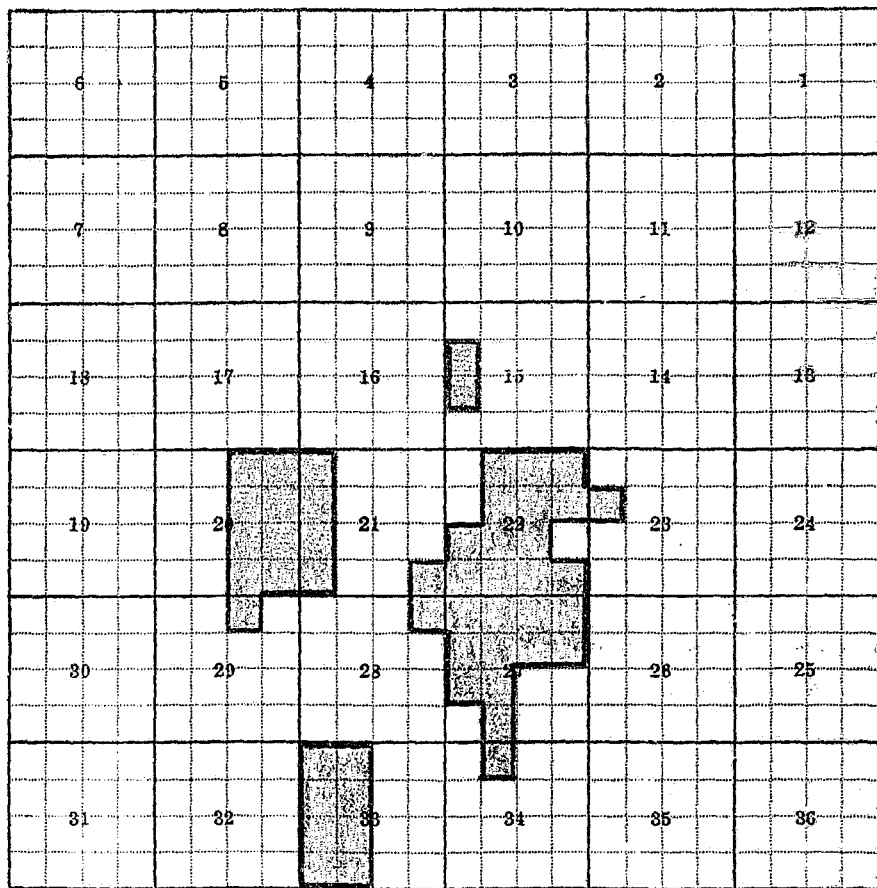
Plat No. 165

111-232

T-648

Irrigation District

Present r. Acres	Irrigable Acres



Land Ownership.....

F-1-A

County Blaine

T. 45S. R. 21E Plat No. 165

Farm Checked: Date 2-15-28

MONTANA WATER RESOURCES BOARD
Water Resources Survey

Photo No. _____

By W. B. ...

Legal Land Owner ... Address _____

Operator W. B. ... Address ...

Water is delivered by: — 1. Private System; 2. Ditch Company; 3. State Project; 4. Federal Project; 5. Irrigation District

App. No. Derrice No.	NAME OF APPROPRIATOR TO WHOM DEGREED	NAME OF STREAM	Date App. Date Priority	Miner's Inches	In Use	NAME OF DITCH (Water Delivered By)	No.	R/F	Present Irr. Acres	Irrigable Acres
2-5967-3	W. B. ...	ROCK CREEK	1-12-1885	65	NO					
	W. B.	4-23-1891	120	NO					
	10-9-1891	40	NO					
	4-21-1891	40	NO					
	4-23-1891	150	NO					
	12-2-1891	70	NO					
	7-22-1891	200	NO					
	7-2-1902	280	NO					
	7-7-1911	40	NO					
	4-11-1897	60	NO					
	4-21-1897	120	NO					
	7-1-1897	70	NO					
	4-30-1897	50	NO					

NOTE: R—Denotes Regular Irrigation. F—Flood Irrigation.

Adequate Supply: Yes No Explain _____

Remarks _____

* WATER CREEK WAS ALSO KNOWN AS ROCK CREEK & HITCHCOCK CREEK

River Basin RED ROCK RIVER

Also in: Plat No. _____ Twp. _____ Rge. _____	Plat No. _____ Twp. _____ Rge. _____	Plat No. _____ Twp. _____ Rge. _____	Plat No. _____ Twp. _____ Rge. _____
Plat No. _____ Twp. _____ Rge. _____	Plat No. _____ Twp. _____ Rge. _____	Plat No. _____ Twp. _____ Rge. _____	Plat No. _____ Twp. _____ Rge. _____

Information From: _____

W. B. ...

Plat No. 165

F-1-A

County GLADES COUNTY

T. 14S. R. 3W. Plat No. 165

Farm Checked: Date 8-15-19

MONTANA WATER RESOURCES BOARD

Photo No. 687-228

Water Resources Survey

By [Signature]Legal Land Owner RICHARD S. WILLIAMSAddress 687 B. RT.Operator [Signature]

Address _____

Irrigation District _____

Water is delivered by:— 1. Private System; 2. Ditch Company; 3. State Project; 4. Federal Project; 5. Irrigation District

App. No. Decree No.	NAME OF APPROPRIATOR TO WHOM DECREED	NAME OF STREAM	Date App. Date Priority	Miner's Inches	In Use	NAME OF DITCH (Water Delivered By)	No.	R/F	Present Irr. Acres	Irrigable Acres
WES-311	MARGARET WILLIAMS	RED ROCK RIVER	8-28-1910	1265	NO					
REES-14	MARGARET WILLIAMS EXEC. JOSEPH O. WILLIAMS	JUNCTION CR.	6-1-1911	40	NO					

NOTE: R—Denotes Regular Irrigation. F—Flood Irrigation.

Adequate Supply: Yes..... No..... Explain.....

Remarks

* JUNCTION CR. WAS ALSO KNOWN AS ROCK CR OR WILLIAMS CR

River Basin RED ROCK RIVER

Also in: Plat No. Twp. Rge.	Plat No. Twp. Rge.	Plat No. Twp. Rge.
Plat No. Twp. Rge.	Plat No. Twp. Rge.	Plat No. Twp. Rge.

Information From:

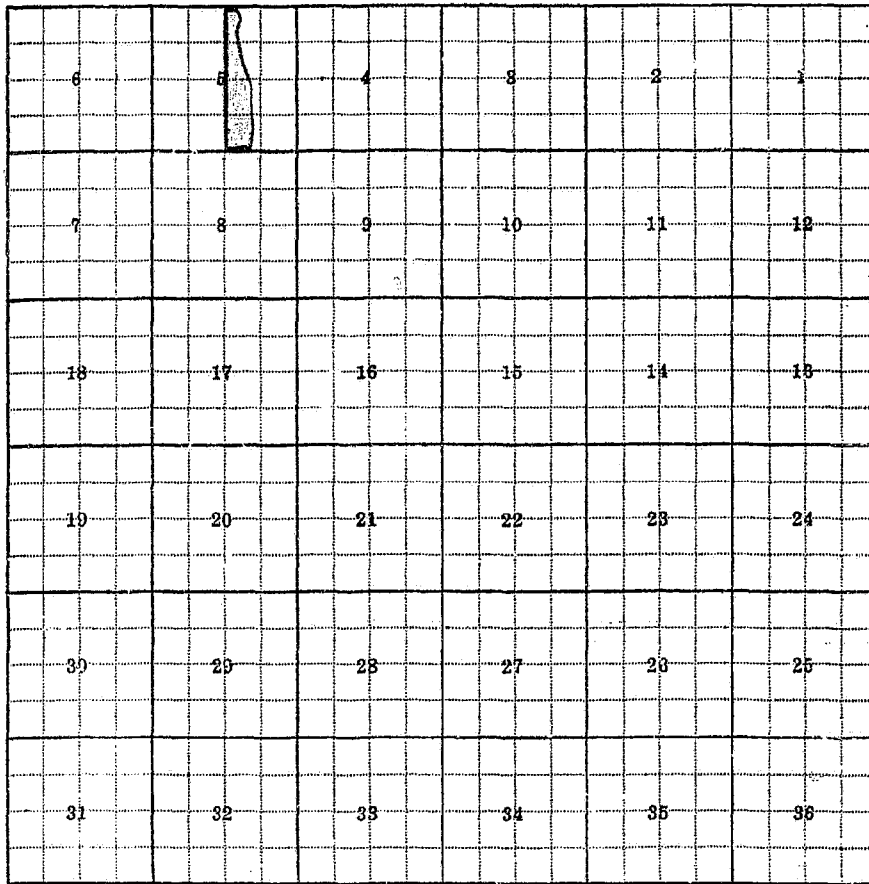
Field Survey

Plat No. 165

228

Irrigation District

Present Irr. Acres.	Irrigable Acres.



Land Ownership _____

~~XXXXXXXXXX~~

F-1-A

County BERTHOLD

T. 19.5 R. 2 W. Plat No. 16.5

Farm Checked: Date 8-4-77

MONTANA WATER RESOURCES BOARD

Photo No. 656-247

Water Resources Survey

By T. L. Reynolds



Legal Land Owner STATE

Address L. 1000 DOT

Operator DR. J. W. WILSON

Address 65661 DOT

Water is delivered by: Private System; Ditch Company; State Project; Federal Project; Irrigation District

App. No. Decree No.	NAME OF APPROPRIATOR TO WHOM DECREED	NAME OF STREAM	Date App. Date Priority	Miner's Inches	In Use	NAME OF DITCH (Water Delivered By)	No.	R/F	Present Irr. Acres	Irrigable Acres
<u>81-51</u>	<u>JOHN PEATE</u>	<u>SPG</u>	<u>FILE 57-1983</u>	<u>500 I</u>	<u>S</u>					
<u>80-12</u>	<u>SEAN W. SEC 16 T 15 R 20 W</u>	<u>RES</u>								
<u>82-928</u>	<u>LILLIE EART</u>	<u>DRY BRANCH</u>	<u>4-15-1914</u>	<u>50 I</u>	<u>I</u>		<u>I</u>	<u>Rd</u>		
<u>80-3</u>	<u>MRS W. SEC 14 T 15 R 20 W</u>	<u>QUICKENWASDEN CR</u>	<u>4-15-1914</u>	<u>150 I</u>	<u>NO</u>					

NOTE: R—Denotes Regular Irrigation. F—Flood Irrigation.

Adequate Supply: Yes No Explain

Remarks

River Basin BIG BUCK RIVER

Also in: Plat No. Twp. Rge.	Plat No. Twp. Rge.	Plat No. Twp. Rge.
Plat No. Twp. Rge.	Plat No. Twp. Rge.	Plat No. Twp. Rge.

Information From: James Williams

0	5	4	8	3	1
7	8	9	10	11	12
18	17	16	15	14	13
19	20	21	22	23	24
30	29	28	27	26	25
31	32	33	34	35	36

Land Ownership.....

COUNTY BEAVERHEAD
 PLAT NO. 166 TWP. 14S RGE. 7W

WATER RESOURCES INVENTORY
 Form No. WRI-1

PHONE
376-3326

LEGAL LAND OWNER PETERSON, W. L.
 OPERATOR D/C DEAN DIXON

ADDRESS
 ADDRESS

TYPE OF WATER RIGHT	APP. NO. DECREE NO.	NAME OF APPROPRIATOR	DATE OF PRIORITY	MULTI-USCR	WATER SUPPLY INFORMATION		DIVERSION INFORMATION	
					SOURCE OF WATER	AMOUNT RECORDED OR CLAIMED	TYPE OF DIVERSION	POINT OF DIVERSION
A	39-411	JOHN HOLLIGAN	5-1-1908		GRABENASP SP	2.5 CFS	G	
A	WR10-175	HENRY GLEES	5-15-1887	1	CERTAIN SP	500 I	G	14107W02AA

TYPE OF WATER RIGHT	FILE NUMBER	NAME OF APPROPRIATOR	FILE DATE	SOURCE OF WATER			LOCATION OF WATER SOURCE	CLAIMED G.P.M.	WELL TYPE	LIFT TYPE	TOTAL DEPTH	STATIC WATER LEVEL
				WELL	SPRING	OTHER						
				(COMPLETE ON WELLS ONLY)								

TYPE OF WATER RIGHT	AMOUNT RECORDED OR CLAIMED	WELL TYPE	LIFT TYPE	TYPE OF DIVERSION	USE STATUS
A Appropriation	Ml Miner's Inches	D Dug	F Flowing	G Gravity	I In Use
D Decree	I Inches	R Driven	P Pumped	P Pump	B Beneficially Used
U Use	AF Acre Feet	B Bored			V Valid - Not In Use
X Other	CFS Cu. Ft. Per Sec.	L Drilled			A Abandoned
	GPM Gallons Per Minute				M Invalid
	A All				N No Land Description
	X Other				X Info. Incomplete

ALSO IN: PLAT NO. _____ TWP _____ RGE _____	PLAT NO. _____ TWP _____ RGE _____	PLAT NO. _____ TWP _____ RGE _____
PLAT NO. _____ TWP _____ RGE _____	PLAT NO. _____ TWP _____ RGE _____	PLAT NO. _____ TWP _____ RGE _____

SOURCES INVENTORY SURVEY
Form No. WRI-1

DATE CHECKED 9-7-72
BY T.L. REYNOLDS

ADDRESS LIMA MONT
ADDRESS IDAHO FALLS, IDAHO

FORMATION	POINT OF DIVERSION	USE INFORMATION		PLACE OF INTENDED OR ACTUAL USE	IRRIGATION INFORMATION			ACREAGES		COUNTY CODE	BASIN CODE
		USE STATUS	TYPE OF USE		NAME OF SYSTEM	TYPE OF SYSTEM	TYPE OF PROJECT	TYPE OF IRR.	IRRIGATED ACREAGE		
		N								BE	41A
102AA	14507W02AA	I	I	14507W02 AI 14507W02 BAI	DIXON DITCHES	C	P	R1		BE	41A

STATIC WATER LEVEL	COMPLETE ON WELLS ONLY		USE INFORMATION				IRRIGATION INFORMATION			ACREAGES		COUNTY CODE	BASIN CODE	
	TOTAL DEPTH	STATIC WATER LEVEL	COMPLETION DATE	USE STATUS	TYPE OF USE	PLACE OF USE	FIELD CHECKED	NAME OF SYSTEM	TYPE OF SYSTEM	TYPE OF IRR.	IRRIGATED ACREAGE			POTENTIAL IRR. UNDER PRESENT FACILITIES
							YES	NO						

STATUS	TYPE OF USE	TYPE OF SYSTEM	TYPE OF PROJECT	TYPE OF IRRIGATION
I Irrigation S Stock O Domestic U Municipal M Mining	C Commercial T Flood Control P Power R Recreation N Navigation	F Fish W Wildlife A Pollution Abatement X Misc.	P Private S State F Federal C Ditch Company D Irrigation District X Other	R1 Regular Adequate R2 Regular Inadequate F Flood


TWP _____ RGE _____ INFORMATION FROM: W.L. Peterson & D...
TWP _____ RGE _____

P-7-72
EYNOLDS

	R	S	T
CREAGES			
POTENTIAL IRR. UNDER PRESENT FACILITIES	COUNTY CODE	BASIN CODE	
	BE	41A	
	BE	41A	

	21	22	23
CREAGES			
POTENTIAL IRR. UNDER PRESENT FACILITIES	COUNTY CODE	BASIN CODE	

TYPE OF IRRIGATION
R1 Regular Adequate
R2 Regular Inadequate
F Flood



Numbers: 7FF-72 & 7FF-89

Remarks: Mr. Dixon also has a ranch in Idaho. Mr. Peterson said that he thinks that this is just kind of a hobby to him. Know one leeway lives at the house on this ranch. The headgates and ditches are pretty well washed out and the land is awful rough. I think that he will have the ditches far apart when necessary.

* BELIEVE THIS FINE FALLS ON WHAT IS KNOWN AS LITTLE FA, DEAN Dixon W. FROM CIRKING CO. AND HIS RIGHT LIVES CLOSE TO WHAT IS NOW BEING USED. SPRING CR. IS A SEPARATE SOURCE OF WATER AND IS NOT CONSIDERED BY DIXON AS PRODUCT WATER.
Jim Kinnis 8-12-73

Pollution Information

COUNTY BEAVERHEAD
 PLAT NO. 166 TWP 19S RGE 7W

LEGAL LAND OWNER MOSS, DAVID I ADDRESS _____
 OPERATOR SAME ADDRESS _____

WATER RIGHT INFORMATION					WATER SUPPLY INFORMATION		DIVERSION INFORMATION	
TYPE OF WATER RIGHT	APP. NO. DECREE NO.	NAME OF APPROPRIATOR	DATE OF PRIORITY	MULTI-USER	SOURCE OF WATER	AMOUNT RECORDED OR CLAIMED	TYPE OF DIVERSION	POINT OF DIVERSION
** A	^{WR} 27-35A	MAGGIE HALLIGAN	10-12-1915		RED ROCK R.	4 CFS	G	13506W31 DDC (JOE WILLIAMS 2)
** A	^{WR} 59-521	ORPHA BURNSIDE	10-1-1909		RED ROCK R.	7 CFS	G	13506W31 DDC (JOE WILLIAMS 2)
** A	^{WR} 23-1986	MAGGIE HALLIGAN	5-17 1919		HENRY'S G.	A	G	14507W02 BAL

WATER RIGHT INFORMATION				WATER SUPPLY INFORMATION				(COMPLETE ON WELLS ONLY)				
TYPE OF WATER RIGHT	FILE NUMBER	NAME OF APPROPRIATOR	FILE DATE	SOURCE OF WATER			LOCATION OF WATER SOURCE	CLAIMED G.P.M.	WELL TYPE	LIFT TYPE	TOTAL DEPTH	STATIC WATER LEVEL
				WELL	SPRING	OTHER						

TYPE OF WATER RIGHT	AMOUNT RECORDED OR CLAIMED	WELL TYPE	LIFT TYPE	TYPE OF DIVERSION	USE STATUS
A Appropriation	MI Miner's Inches	D Dug	F Flowing	G Gravity	I In Use
D Decree	I Inches	R Driven	P Pumped	P Pump	B Beneficially Used
U Use	AF Acre Feet	B Bored			V Valid—Not In Use
X Other	CFS Cu. Ft. Per Sec.	L Drilled			A Abandoned
	GPM Gallons Per Minute				M Invalid
	A All				N No Land Description
	X Other				X Info. Incomplete

ALSO IN: PLAT NO. _____ TWP _____ RGE _____ PLAT NO. _____ TWP _____ RGE _____ PLAT NO. _____ TWP _____ RGE _____
 PLAT NO. _____ TWP _____ RGE _____ PLAT NO. _____ TWP _____ RGE _____ PLAT NO. _____ TWP _____ RGE _____

1 OF 2.
 SOURCES INVENTORY
 Form No. WRI-1

PAGE 1 OF 2.
 SOURCES INVENTORY SURVEY
 Form No. WRI-1

(SEND BOOK)

DATE CHECKED 9-8-1972
 BY T.J. REYNOLDS

ADDRESS _____
 ADDRESS _____
 ADDRESS _____

I J K L M N O P Q R S T

DIVISION INFORMATION	POINT OF DIVERSION	USE INFORMATION		PLACE OF ACTUAL USE	IRRIGATION INFORMATION			ACREAGES		COUNTY CODE	BASIN CODE
		USE STATUS	TYPE OF USE		NAME OF SYSTEM	TYPE OF SYSTEM	TYPE OF PROJECT	TYPE OF IRR.	IRRIGATED ACREAGE		
066W31 DDC (WILLIAMS D.)	3506W31 DDC (WILLIAMS D.)	I	I	14507W07A	MOSS	C	P	R1		BE	41A
				" " 07BDA	(HOLLIERN D.)						
				" " 07BA4							
066W31 DDC (WILLIAMS D.)	3506W31 DDC (WILLIAMS D.)	I	I	14507W06D	MOSS	C	P	R1		BE	41A
				" " 06BD	(HOLLIERN D.)						
				" " 06CB							
				" " 06CA							
				" " 06BC							
				" " 06CD4							
				" " 06AC							
				" " 05BB3							
				" " 05BC							
				" " 05CB8							
07W02 BAD	14507W02 BAD	I	I	SUPPLEMENT TO WR59-521 & WR73-35A	MOSS	C	P	R1		BE	41A

TELE ON WELLS ONLY		TELE ON WELLS ONLY		TELE ON WELLS ONLY		TELE ON WELLS ONLY		TELE ON WELLS ONLY		TELE ON WELLS ONLY		TELE ON WELLS ONLY		TELE ON WELLS ONLY		TELE ON WELLS ONLY	
TOTAL DEPTH	STATIC WATER LEVEL	TOTAL DEPTH	STATIC WATER LEVEL	COMPLETION DATE	USE STATUS	TYPE OF USE	PLACE OF USE	FIELD CHECKED		NAME OF SYSTEM	TYPE OF SYSTEM	TYPE OF IRR.	IRRIGATED ACREAGE	POTENTIAL IRR. UNDER PRESENT FACILITIES	COUNTY CODE	BASIN CODE	
								YES	NO								

STATUS	TYPE OF USE	TYPE OF SYSTEM	TYPE OF PROJECT	TYPE OF IRRIGATION	
Used Not In Use d Description complete	I Irrigation S Stock O Domestic U Municipal M Mining	C Commercial T Flood Control P Power R Recreation N Navigation	F Fish W Wildlife A Pollution Abatement X Misc.	C Canal S Sprinkler D Dike X Other	P Private S State F Federal C Ditch Company D Irrigation District X Other

TWP _____ RGE _____ INFORMATION FROM: Dave Mass
 TWP _____ RGE _____

1972
2675

AL IRR. PRESENTITIES	COUNTY CODE	BASIN CODE
	BE	41A
	BE	41A
	BE	41A

AL IRR. PRESENTITIES	COUNTY CODE	BASIN CODE

TYPE OF IRRIGATION

R1 Regular Adequate
 R2 Regular Inadequate
 F Flood




Photo Numbers: 7FF-89, 7FF-9 & 7FF-8

Remarks: * KNOW PART OF THIS DECREE CAN BE USED ON ANY PART OF MR. MASS LAND.

* * WR 151 NO# WR 73-195 & WR 73-194B ARE SUPPLEMENT TO WR 73-35A & WR 59-521

* * * THE RD IS THE JOE WILLIAMS DITCH BUT ABOUT A MILE DOWN THE DITCH THE WATER DROPPES FROM THE JOE WILLIAMS DITCH INTO THE HALLIGAN DITCH AND THE HALLIGAN DITCH IS THE ONE HE IRRIGATES OUT OF.

Pollution Information

COUNTY BEEVERHEAD
 PLAT NO. 166 TWP. 145 RGE. 7W

LEGAL LAND OWNER DAVID L MOSS ADDRESS _____
 OPERATOR SAME ADDRESS _____

WATER RIGHT INFORMATION					WATER SUPPLY INFORMATION		DIVERSION INFORMATION	
TYPE OF WATER RIGHT	APP. NO. DECREE NO.	NAME OF APPROPRIATOR	DATE OF PRIORITY	MULTI-USER	SOURCE OF WATER	AMOUNT RECORDED OR CLAIMED	TYPE OF DIVERSION	POINT OF DIVERSION
X	A	MORRIS HALLIBORN	6-17-1919		CENTENNIAL CR.	A	G	14307W01A CR
SURFACE WATER*	D	E.R. + WILLIAM B. GLEED	4-13-1825		HOOVER CR.	65 MI	G	
			10-2-1891		SPRING CR	40 MI	G	
			7-2-1914		WILLOW CR CR	40 MI	G	
			6-30-1919		SHINERBERGER CR	50 MI	G	
			7-1-1919		" "	70 MI	G	
			6-21-1919		POISON CR	120 MI	G	
			4-17-1918		" "	160 MI	G	
			7-2-1914		DUTCHMAN HOLLOW CR	120 MI	G	
			12-4-1893		SAWMILL CR	70 MI	G	
			1-25-1891		JUNCTION CR (ROCK CR + WILLIAMS CR)	120 MI	G	
			6-29-1891		JUNCTION CR (ROCK CR + WILLIAMS CR)	40 MI	G	
			6-25-1891		JUNCTION CR (ROCK CR + WILLIAMS CR)	130 MI	G	
		9-25-1912		JUNCTION CR (ROCK CR + WILLIAMS CR)	500 MI	G		

WATER RIGHT INFORMATION				WATER SUPPLY INFORMATION			(COMPLETE ON WELLS ONLY)						
TYPE OF WATER RIGHT	FILE NUMBER	NAME OF APPROPRIATOR	FILE DATE	SOURCE OF WATER			LOCATION OF WATER SOURCE	CLAIMED G.P.M.	WELL TYPE	LIFT TYPE	TOTAL DEPTH	STATIC WATER LEVEL	COMMENTS
				WELL	SPRING	OTHER							

TYPE OF WATER RIGHT	AMOUNT RECORDED OR CLAIMED	WELL TYPE	LIFT TYPE	TYPE OF DIVERSION	USE STATUS
A Appropriation D Decree U Use X Other	MI- Miner's Inches I Inches AF- Acre Feet GFS- CU FT Per Sec GPM- Gallons Per Minute A All X Other	D Dug R Driven B Bored I Drilled	F Flowing P Pumped	G Gravity P Pump	I In Use B Beneficially Used V Valid- Not In Use A Abandoned M Invalid N Not In Use X Other

RES. IN PLAT NO. _____ TWP. _____ RGE. _____
 PLAT NO. _____ TWP. _____ RGE. _____

(SEND BOOK)

DATE CHECKED 9-8-72

BY T.J. REYNOLDS

ADDRESS _____
 ADDRESS _____

ADDRESS LIMA MOUNT

ON INFORMATION

POINT OF DIVERSION

007W01ACB

I		J K L			M N O P			Q R		S	T
ON INFORMATION		USE INFORMATION			IRRIGATION INFORMATION			ACREAGES		COUNTY CODE	BASIN CODE
POINT OF DIVERSION	USE STATUS	TYPE OF USE	PLACE OF USE	NAME OF SYSTEM	TYPE OF SYSTEM	TYPE OF PROJECT	TYPE OF IRR.	IRRIGATED ACREAGE	POTENTIAL IRR. UNDER PRESENT FACILITIES		
007W01ACB	I	I	SUPPLEMENTAL TO	MOSS	C	P	R1			BE	41A
	N		WR77-55A & WR89-521							BE	41A
	N										
	N										
	N										
	N										
	N										
	N										
	N										
	N										
	N										
	N										
	N										
	N										
	N										
	N										
	N										
	N										
	N										

COMPLETE ON WELLS ONLY

TOTAL DEPTH	STATIC WATER LEVEL	COMPLETION DATE

COMPLETE ON WELLS ONLY)			USE INFORMATION				IRRIGATION INFORMATION			ACREAGES		COUNTY CODE	BASIN CODE
TOTAL DEPTH	STATIC WATER LEVEL	COMPLETION DATE	USE STATUS	TYPE OF USE	PLACE OF USE	FIELD CHECKED	NAME OF SYSTEM	TYPE OF SYSTEM	TYPE OF IRR.	IRRIGATED ACREAGE	POTENTIAL IRR. UNDER PRESENT FACILITIES		
						YES NO							

STATUS
 y: Used
 of In-Use
 d
 Description
 elete

STATUS	TYPE OF USE			TYPE OF SYSTEM	TYPE OF PROJECT	TYPE OF IRRIGATION
Used In Use	I Irrigation S Stock O Domestic U Municipal M Mining	C Commercial T Flood Control P Power R Recreation N Navigation	F Fish W Wildlife A Pollution Abatement X Misc.	C Canal S Sprinkler D Dike X Other	P Private S State F Federal C Ditch Company D Irrigation District X Other	R1 Regular Adequate R2 Regular Inadequate F Flood

TWP _____ RGE _____ INFORMATION FROM: David
 TWP _____ RGE _____

COUNTY BEAVERHEAD
PLAT NO. 166 TWP 14S RGE 7W

WATER RESOURCES INVENTOR
Form No. WRI-1

LEGAL LAND OWNER UNION PACIFIC RAILROAD ADDRESS _____

OPERATOR SAME ADDRESS _____

WATER RIGHT INFORMATION				WATER SUPPLY INFORMATION			DIVERSION INFORMATION	
TYPE OF WATER RIGHT	APP. NO. DECREE NO.	NAME OF APPROPRIATOR	DATE OF PRIORITY	MULTI-USER	SOURCE OF WATER	AMOUNT RECORDED OR CLAIMED	TYPE OF DIVERSION	POINT OF DIVERSION
A	MTR 2-1158	OREGON SHORT LINK RR	6-6-1901		CERTAIN SPRING	16/100 CFS		

SURFACE WATER

WATER RIGHT INFORMATION				WATER SUPPLY INFORMATION			(COMPLETE ON WELLS ONLY)					
TYPE OF WATER RIGHT	FILE NUMBER	NAME OF APPROPRIATOR	FILE DATE	SOURCE OF WATER			LOCATION OF WATER SOURCE	CLAIMED G.P.M.	WELL TYPE	LIFT TYPE	TOTAL DEPTH	STATIC WATER LEVEL
				WELL	SPRING	OTHER						

GROUND WATER

TYPE OF WATER RIGHT	AMOUNT RECORDED OR CLAIMED	WELL TYPE	LIFT TYPE	TYPE OF DIVERSION	USE STATUS
A Appropriation D Decree U Use X Other	MI Miner's Inches I Inches AF Acre Feet CFS Cu. Fr. Per Sec. GPM Gallons Per Minute A All X Other	D Dug R Driven B Bored L Drilled	F Flowing P Pumped	G Gravity P Pump	I In Use B Beneficially Used V Valid - Not in Use A Abandoned M Invalid N No Land Description X Info. Incomplete

ALSO IN: PLAT NO. _____ TWP _____ RGE _____	PLAT NO. _____ TWP _____ RGE _____	PLAT NO. _____ TWP _____ RGE _____	PLAT NO. _____ TWP _____ RGE _____
---	------------------------------------	------------------------------------	------------------------------------

INVENTOR
No. WRI-1

RESOURCES INVENTORY SURVEY
Form No. WRI-1

DATE CHECKED 11-22-72
BY J. J. REYNOLDS

ADDRESS LIMA MOUNT
ADDRESS _____
ADDRESS _____

DIVERSION	USE INFORMATION		IRRIGATION INFORMATION				ACREAGES		COUNTY CODE	BASIN CODE	
	POINT OF DIVERSION	USE STATUS J	PLACE OF ACTUAL USE K	NAME OF SYSTEM L	TYPE OF SYSTEM M	TYPE OF PROJECT N	TYPE OF IRR. O	IRRIGATED ACREAGE P			POTENTIAL IRR. UNDER PRESENT FACILITIES Q
		<u>N</u>								<u>BE</u>	<u>91A</u>

WELLS	COMPLETE ON WELLS ONLY)		USE INFORMATION				IRRIGATION INFORMATION			ACREAGES		COUNTY CODE	BASIN CODE	
	TOTAL DEPTH	STATIC WATER LEVEL	COMPLETION DATE	USE STATUS	TYPE OF USE	PLACE OF USE	FIELD CHECKED	NAME OF SYSTEM	TYPE OF SYSTEM	TYPE OF IRR.	IRRIGATED ACREAGE			POTENTIAL IRR. UNDER PRESENT FACILITIES
							YES	NO						

STATUS	TYPE OF USE			TYPE OF SYSTEM	TYPE OF PROJECT	TYPE OF IRRIGATION
ly Used	I Irrigation	C Commercial	F Fish	C Canal	P Private	R1 Regular
oi In Use	S Stock	T Flood Control	W Wildlife	S Sprinkler	S State	Adequate
ed	O Domestic	P Power	A Pollution	D Dike	F Federal	R2 Regular
Description complete	U Municipal	R Recreation	Abatement	X Other	C Ditch Company	Inadequate
	M Mining	N Navigation	X Misc.		D Irrigation District	F Flood
					X Other	

TWP _____ RGE _____ INFORMATION FROM: Field Survey
TWP _____ RGE _____

T
BASIN CODE
23

	12
	13
	24
	25
	36

Remarks: THE RAILROAD HAS A RIGHT AWAY
FOR THE TRACKS AND THAT IS ALL

Pollution Information

SURFACE WATER

GROUND WATER

COUNTY BEAVERHEAD

WATER RESOURCES INVENTORY
Form No. WRI-1

PLAT NO. 166 TWP 19S RGE. 7W

PHONE

LEGAL LAND OWNER COSEC CO.

ADDRESS _____

OPERATOR % CLOY GASSER

ADDRESS _____

WATER RIGHT INFORMATION				WATER SUPPLY INFORMATION			DIVERSION INFORMATION	
TYPE OF WATER RIGHT	APP. NO. DECREE NO.	NAME OF APPROPRIATOR	DATE OF PRIORITY	MULTI-USER	SOURCE OF WATER	AMOUNT RECORDED OR CLAIMED	TYPE OF DIVERSION	POINT OF DIVERSION
D	19-521	ORPHA BURNSIDE	10-1-1909		BEDROCK R.	7 CFS	G	

SURFACE WATER

WATER RIGHT INFORMATION				WATER SUPPLY INFORMATION				(COMPLETE ON WELLS ONLY)					
TYPE OF WATER RIGHT	FILE NUMBER	NAME OF APPROPRIATOR	FILE DATE	SOURCE OF WATER			LOCATION OF WATER SOURCE	CLAIMED G. P. M.	WELL TYPE	LIFT TYPE	TOTAL DEPTH	STATIC WATER LEVEL	CORRECTION
				WELL	SPRING	OTHER							

GROUND WATER

TYPE OF WATER RIGHT	AMOUNT RECORDED OR CLAIMED	WELL TYPE	LIFT TYPE	TYPE OF DIVERSION	USE STATUS
A Appropriation D Decree U Use X Other	MI Miner's Inches I Inches AF Acre Feet CFS Cu. Ft. Per Sec. GPM Gallons Per Minute A All X Other	D Dug R Driven B Bored L Drilled	F Flowing P Pumped	G Gravity P Pump	I In Use B Beneficially Used V Valid - No A Abandoned M Invalid N NG X Other

ALSO IN: PLAT NO. _____ TWP _____ RGE _____	PLAT NO. _____ TWP _____ RGE _____
PLAT NO. _____ TWP _____ RGE _____	PLAT NO. _____ TWP _____ RGE _____

WATER RESOURCES INVENTORY
Form No. WRI-1

ADDRESS _____
ADDRESS _____
H I

WATER RESOURCES INVENTORY SURVEY
Form No. WRI-1

ADDRESS _____
ADDRESS LIMA MONT

DATE CHECKED 9-12-1972
BY T.J. REYNOLDS

DIVERSION INFORMATION	
TYPE OF DIVERSION	POINT OF DIVERSION
<u>6</u>	

DIVERSION INFORMATION		USE INFORMATION			IRRIGATION INFORMATION			ACREAGES		COUNTY CODE	BASIN CODE
POINT OF DIVERSION	USE STATUS	TYPE OF USE	PLACE OF INTENDED OR ACTUAL USE	NAME OF SYSTEM	TYPE OF SYSTEM	TYPE OF PROJECT	TYPE OF IRR.	IRRIGATED ACREAGE	POTENTIAL IRR. UNDER PRESENT FACILITIES		
	<input checked="" type="checkbox"/>									<u>3E</u>	<u>41A</u>

8 9 10 11

(COMPLETE ON WELLS ONLY)

WELL TYPE	LIFT TYPE	TOTAL DEPTH	STATIC WATER LEVEL

COMPLETE ON WELLS ONLY				USE INFORMATION			IRRIGATION INFORMATION			ACREAGES		COUNTY CODE	BASIN CODE
LIFT TYPE	TOTAL DEPTH	STATIC WATER LEVEL	COMPLETION DATE	USE STATUS	TYPE OF USE	PLACE OF USE	FIELD CHECKED	NAME OF SYSTEM	TYPE OF SYSTEM	TYPE OF IRR.	IRRIGATED ACREAGE		
							YES NO						

USE STATUS

- I In Use
- B Beneficially Used
- V Valid - Not
- A Abandoned
- M Inval
- N No
- X Other

- I Irr
- S St
- O Do
- U M
- M M

USE STATUS	TYPE OF USE			TYPE OF SYSTEM	TYPE OF PROJECT	TYPE OF IRRIGATION
Beneficially Used	I Irrigation	C Commercial	F Fish	C Canal	P Private	R1 Regular
Not In Use	S Stock	T Flood Control	W Wildlife	S Sprinkler	S State	Adequate
Abandoned	O Domestic	P Power	A Pollution Abatement	D Dike	F Federal	R2 Regular
Inval	U Municipal	R Recreation	X Misc.	X Other	C Ditch Company	Inadequate
No	M Mining	N Navigation			D Irrigation District	F Flood
Other					X Other	

_____ TWP _____ RGE _____
_____ TWP _____ RGE _____

INFORMATION FROM: Field Survey

72

S		T	
COUNTY CODE	BASIN CODE	COUNTY CODE	BASIN CODE
35	411		

22		23	
COUNTY CODE	BASIN CODE	COUNTY CODE	BASIN CODE

TYPE OF
LOCATION

regular
adequate
regular
adequate
ad

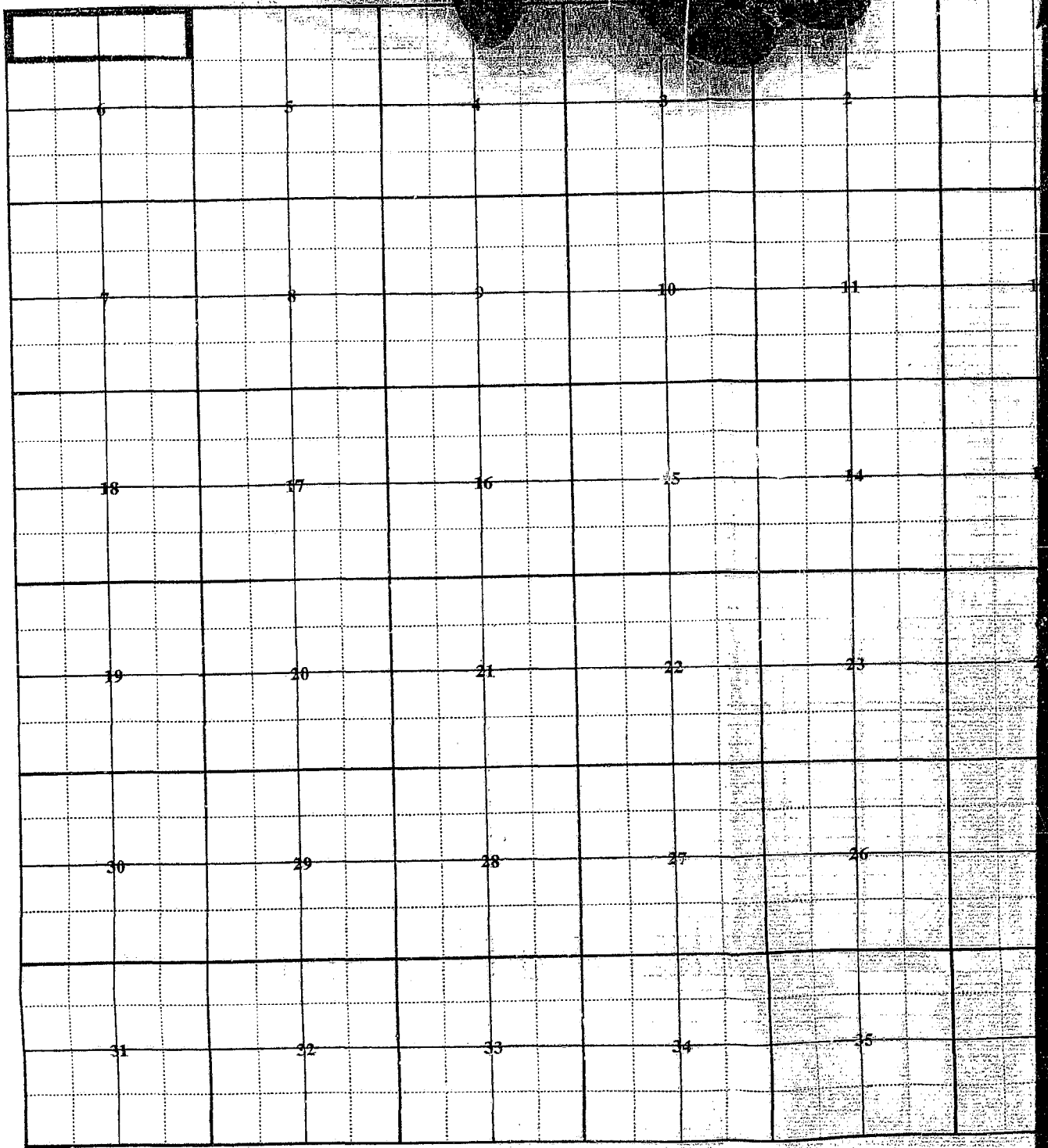


Photo Numbers: 7FE-9

WATER RESOURCES INVENTORY
Form No. WRI-1

COUNTY BEAVERHEAD
 PLAT NO. 166 TWP 145 RGE. 7W
 PHONE 276-3361 LEGAL LAND OWNER RODY, GUSTAV K. ADDRESS _____
 OPERATOR SAME ADDRESS _____

SURFACE WATER

WATER RIGHT INFORMATION					WATER SUPPLY INFORMATION			DIVERSION INFORMATION	
TYPE OF WATER RIGHT	APP. NO. DECREE NO.	NAME OF APPROPRIATOR	DATE OF PRIORITY	MULTI-USER	SOURCE OF WATER	AMOUNT RECORDED OR CLAIMED	TYPE OF DIVERSION	POINT OF DIVERSION	
<u>A</u>	<u>173-1230</u>	<u>ANDIE FAGAN</u>	<u>6-0-1901</u>	<u>1</u>	<u>RED ROCK R.</u>	<u>250 I</u>	<u>G</u>	<u>145 N 6 W 06 R 16 A</u>	

GROUND WATER

WATER RIGHT INFORMATION				WATER SUPPLY INFORMATION			(COMPLETE ON WELLS ONLY)					
TYPE OF WATER RIGHT	FILE NUMBER	NAME OF APPROPRIATOR	FILE DATE	SOURCE OF WATER			LOCATION OF WATER SOURCE	CLAIMED G.P.M.	WELL TYPE	LIFT TYPE	TOTAL DEPTH	STATIC WATER LEVEL
				WELL	SPRING	OTHER						

TYPE OF WATER RIGHT	AMOUNT RECORDED OR CLAIMED	WELL TYPE	LIFT TYPE	TYPE OF DIVERSION	USE STATUS
A Appropriation D Decree U Use X Other	MI Miner's Inches I Inches AF Acre Feet CFS Cu. Ft. Per Sec. GPM Gallons Per Minute A All X Other	D Dug. R Driven B Bored L Drilled	F Flowing P Pumped	G Gravity P Pump	L In Use B Beneficial V Valid A Abandoned M Invalid N None

ALSO IN: PLAT NO. _____ TWP _____ RGE _____ PLAT NO. _____ TWP _____ RGE _____

RESOURCES INVENTORY SURVEY Form No. WRI-1

RESOURCES INVENTORY SURVEY Form No. WRI-1

DATE CHECKED 9-12-1972
BY T. J. REYNOLDS

ADDRESS LIMA MONT
ADDRESS _____

INFORMATION
POINT OF DIVERSION

4506ABA

DIVERSION INFORMATION		USE INFORMATION			IRRIGATION INFORMATION			ACREAGES		COUNTY CODE	BASIN CODE
POINT OF DIVERSION	USE STATUS	TYPE OF USE	PLACE OF USE ACTUAL USE	NAME OF SYSTEM	TYPE OF SYSTEM	TYPE OF PROJECT	TYPE OF IRR.	IRRIGATED ACREAGE	POTENTIAL IRR. UNDER PRESENT FACILITIES		
<u>4506ABA</u>	<u>I</u>	<u>I</u>	<u>14507W01A1</u>	<u>RODY</u> <u>(HOLLAND)</u>	<u>C</u>	<u>P</u>	<u>R1</u>			<u>BE</u>	<u>90A</u>

10 11
COMPLETE ON WELLS ONLY

COMPLETE ON WELLS ONLY			USE INFORMATION				IRRIGATION INFORMATION			ACREAGES		COUNTY CODE	BASIN CODE
TOTAL DEPTH	STATIC WATER LEVEL	COMPLETION DATE	USE STATUS	TYPE OF USE	PLACE OF USE	FIELD CHECKED YES NO	NAME OF SYSTEM	TYPE OF SYSTEM	TYPE OF IRR.	IRRIGATED ACREAGE	POTENTIAL IRR. UNDER PRESENT FACILITIES		

STATUS	TYPE OF USE			TYPE OF SYSTEM	TYPE OF PROJECT	TYPE OF IRRIGATION
Fully Used	I Irrigation	C Commercial	F Fish	C Canal	P Private	R1 Regular
Not In Use	S Stock	T Flood Control	W Wildlife	S Sprinkler	S State	Adequate
Completed	O Domestic	P Power	A Pollution Abatement	D Dike	F Federal	R2 Regular
Description complete	U Municipal	R Recreation	X Misc.	X Other	C Ditch Company	Inadequate
	M Mining	N Navigation			D Irrigation District	F Flood
					X Other	

TWP _____ RGE _____ INFORMATION FROM: Field Survey
TWP _____ RGE _____

2


CODE BASIN CODE

23

CODE BASIN CODE

OF TION

lar
quate
lar
equare



7EE-89

Remarks: *(Handwritten)*
 FURTHER
 IT IS
 SIX F

Pollution Info

Remarks: I
FURTHER
IT IS
SIX

Remarks: I USED BODY P.O.D. THAT WAS
FURTHEST UP STREAM BECAUSE
IT IS TO CONFUSING TO USES
SIX P.O.D. FOR 25 AC. OF IRRIGATION.

12

13

24

25

36

Pollution Info

Pollution Information

COUNTY BEAVERHEAD
 PLAT NO. 144 TWP 145 RGE 7W

WATER RESOURCES INVENTORY
 Form No. WRI-1

LEGAL LAND OWNER USA ADDRESS _____
 OPERATOR DAVID I MOSS ADDRESS L

SURFACE WATER

WATER RIGHT INFORMATION					WATER SUPPLY INFORMATION		DIVERSION INFORMATION	
A	B	C	D	E	F	G	H	I
TYPE OF WATER RIGHT	APP. NO. DECREE NO.	NAME OF APPROPRIATOR	DATE OF PRIORITY	MULTI-USER	SOURCE OF WATER	AMOUNT RECORDED OR CLAIMED	TYPE OF DIVERSION	POINT OF DIVERSION
A	37-31	ORPHA BURNSIDE	10-1-1909		RED ROCK R.	2 CFS	B	1350623100C

GROUND WATER

WATER RIGHT INFORMATION				WATER SUPPLY INFORMATION			(COMPLETE ON WELLS ONLY)						
TYPE OF WATER RIGHT	FILE NUMBER	NAME OF APPROPRIATOR	FILE DATE	SOURCE OF WATER			LOCATION OF WATER SOURCE	CLAIMED S.P.M.	WELL TYPE	LIFT TYPE	TOTAL DEPTH	STATIC WATER LEVEL	COMPL. DATE
				WELL	SPRING	OTHER							

TYPE OF WATER RIGHT	AMOUNT RECORDED OR CLAIMED	WELL TYPE	LIFT TYPE	TYPE OF DIVERSION	USE STATUS
A Appropriation	MI Miner's Inches	D Dug	F Flowing	G Gravity	I In Use
D Decree	I Inches	R Driven	P Pumped	P Pump	B Beneficially Used
U Use	AF Acre Feet	B Bored			V Valid--Not In-Use
X Other	CFS Cu. Ft. Per Sec.	L Drilled			A Abandoned
	GPM Gallons Per Minute				M Invalid
	A All				N No Land Description
	X Other				X Info. Incomplete

ALSO IN: PLAT NO. TWP RGE PLAT NO. TWP RGE
 PLAT NO. TWP RGE PLAT NO. TWP RGE

SOURCES INVENTORY
Form No. WRI-1

SOURCES INVENTORY SURVEY
Form No. WRI-1

DATE CHECKED 9-13-1972
BY T. J. REYNOLDS

ADDRESS _____
ADDRESS _____

ADDRESS _____
ADDRESS LIMA MONT

POINT OF DIVERSION

POINT OF DIVERSION	USE INFORMATION		PLACE OF USE ACTUAL USE	IRRIGATION INFORMATION			ACREAGES		COUNTY CODE	BASIN CODE
	USE STATUS	TYPE OF USE		NAME OF SYSTEM	TYPE OF SYSTEM	TYPE OF PROJECT	TYPE OF IRR.	IRRIGATED ACREAGE		
<u>506W31DDC</u>	<u>I</u>	<u>I</u>	<u>14507406 ATC</u> <u>" " CL AC</u>	<u>MOS S</u> <u>(MULLISAN E)</u>	<u>C</u>	<u>P</u>	<u>RI</u>			<u>BE</u> <u>512</u>

DEPTH ON WELLS ONLY

TOTAL DEPTH	STATIC WATER LEVEL	COMPLETION DATE	USE INFORMATION				IRRIGATION INFORMATION			ACREAGES		COUNTY CODE	BASIN CODE	
			USE STATUS	TYPE OF USE	PLACE OF USE	FIELD CHECKED		NAME OF SYSTEM	TYPE OF SYSTEM	TYPE OF IRR.	IRRIGATED ACREAGE			POTENTIAL IRR. UNDER PRESENT FACILITIES
						YES	NO							

STATUS
Used
In-Use
Description
complete

STATUS	TYPE OF USE			TYPE OF SYSTEM	TYPE OF PROJECT	TYPE OF IRRIGATION
ly Used	I Irrigation	C Commercial	F Fish	C Canal	P Private	RI Regular
or In Use	S Stock	T Flood Control	W Wildlife	S Sprinkler	S State	Adequate
ed	O Domestic	P Power	A Pollution	D Dike	F Federal	R2 Regular
Description	U Municipal	R Recreation	Abatement	X Other	C Ditch Company	Inadequate
complete	M Mining	N Navigation	X Misc.		D Irrigation District	F Flood
					X Other	

TWP _____ RGE _____ INFORMATION FROM: David Mast
TWP _____ RGE _____




Photo Numbers: 7FF-9.

COUNTY B.
 PLAT NO. 13

A		B	
TYPE OF WATER RIGHT	APP. NO. DECREE NO.		
A	73-3541		
A	73-1534		
A	58-508		
A	59-584		
A	59-411		

SURFACE WATER

1		2	
TYPE OF WATER RIGHT	FILE NUMBER		

GROUND WATER

TYPE WATER
 A Appropriat
 D Decree
 U Use
 X Other

ALSO IN: PL
 PL

COUNTY BEAVERHEAD
 PLAT NO. 166 TWP 14S RGE 7W

FILE NO. PHOENIX LEGAL LAND OWNER STATE ADDRESS _____
 OPERATOR SNOWLINE GRAZING ASSN. ADDRESS _____

WATER RIGHT INFORMATION					WATER SUPPLY INFORMATION		DIVERSION INFORMATION	
TYPE OF WATER RIGHT	APP. NO. DECREE NO.	NAME OF APPROPRIATOR	DATE OF PRIORITY	MULTI-USER	SOURCE OF WATER	AMOUNT RECORDED OR CLAIMED	TYPE OF DIVERSION	POINT OF DIVERSION
A	^{WR} 73-350B	CECIL J. GOTTSCHE	1935		BARROW PIT SP.	1 CFS	G	
A	^{WR} 73-154A	PHILIPS J. BARON	4-11-1918		TWIN SP(B)	1 CFS	G	
A	^{WR} 59-50B	JOS THOS GALLARDNER	9-25-1912		HOOPER SP. CR	8. CFS	G	
A	^{WR} 59-584A	LAWSON J. & ANGIE PHILLIPS	5-23-1914		BIRCH SP(B)	12 CFS	G	
A	^{WR} 59-411	JOHN HALLIGAN	5-1-1908		QUAKENDSP SP.	2.5 CFS	G	14507W03 DCD

SURFACE WATER

WATER RIGHT INFORMATION				WATER SUPPLY INFORMATION			(COMPLETE ON WELLS ONLY)						
TYPE OF WATER RIGHT	FILE NUMBER	NAME OF APPROPRIATOR	FILE DATE	SOURCE OF WATER			LOCATION OF WATER SOURCE	CLAIMED G.P.M.	WELL TYPE	LIFT TYPE	TOTAL DEPTH	STATIC WATER LEVEL	CON
				WELL	SPRING	OTHER							

GROUND WATER

TYPE OF WATER RIGHT	AMOUNT RECORDED OR CLAIMED	WELL TYPE	LIFT TYPE	TYPE OF DIVERSION	USE STATUS
A Appropriation D Decree U Use X Other	MI Miner's Inches I Inches AF Acre Feet CFS Cu. Ft. Per Sec. GPM Gallons Per Minute A All X Other	D Dug R Driven B Bored L Drilled	F Flowing P Pumped	G Gravity P Pump	I In Use B Beneficially Used V Valid - No A Abandoned M Inva N No X Other

ALSO IN: PLAT NO. _____ TWP _____ RGE _____	PLAT NO. _____ TWP _____ RGE _____
PLAT NO. _____ TWP _____ RGE _____	PLAT NO. _____ TWP _____ RGE _____

INVENTORY
WRI-1

SOURCES INVENTORY SURVEY
Form No. WRI-1

DATE CHECKED 9-12-72
BY T.J. REYNOLDS

ADDRESS _____
ADDRESS LIMA, MONT

SOURCE INFORMATION		USE INFORMATION			IRRIGATION INFORMATION				ACREAGES		COUNTY CODE	BASIN CODE
IDENTIFICATION NUMBER	PERCENT OF DIVERSION	USE STATUS	TYPE OF USE	PLACE OF INTENDED OR ACTUAL USE	NAME OF SYSTEM	TYPE OF SYSTEM	TYPE OF PROJECT	TYPE OF IRR.	IRRIGATED ACREAGE	POTENTIAL IRR. UNDER PRESENT FACILITIES		
		N									BE	41A
		V									BE	41A
		V									BE	41A
		N									BE	41A
	502W03DGD	I	S	4507W03.3							BE	41A

WELLS ONLY		USE INFORMATION					IRRIGATION INFORMATION			ACREAGES		COUNTY CODE	BASIN CODE	
TOTAL DEPTH	STATIC WATER LEVEL	COMPLETION DATE	USE STATUS	TYPE OF USE	PLACE OF USE	FIELD CHECKED		NAME OF SYSTEM	TYPE OF SYSTEM	TYPE OF IRR.	IRRIGATED ACREAGE	POTENTIAL IRR. UNDER PRESENT FACILITIES		
						YES	NO							

USE	TYPE OF USE			TYPE OF SYSTEM	TYPE OF PROJECT	TYPE OF IRRIGATION
used	I Irrigation	C Commercial	F Fish	C Canal	P Private	R1 Regular
Use	S Stock	T Flood Control	W Wildlife	S Sprinkler	S State	Adequate
	O Domestic	P Power	A Pollution	D Dike	F Federal	R2 Regular
	U Municipal	R Recreation	Abatement	X Other	C Ditch Company	Inadequate
Description	M Mining	N Navigation	X Misc.		D Irrigation District	F Flood
ete					X Other	

TWP _____ RGE _____ INFORMATION FROM: Bonny Williams
TWP _____ RGE _____


Remarks:

DEU

** HCC

400 P

FUT



Numbers:

Polluti

Remarks: SNOWLINE IS USING THEIR
DECREED WATER ON STATE LAND

** HOOPER SPRING CR. MIGHT BE THE SAME AS
HOOPER CR MENTIONED IN THE DECREE 3802
BUT THERE IS KNOWN SURE WAY TO TELL

12

13

24

25

36

Pollution Information

COUNTY BEAVERHEAD
 PLAT NO. 166 TWP. 145 RGE. 7W

LEGAL LAND OWNER STATE ADDRESS _____
 OPERATOR SNOWBLINE GRAZING ASSN ADDRESS LIM

SURFACE WATER

WATER RIGHT INFORMATION					WATER SUPPLY INFORMATION		DIVERSION INFORMATION	
TYPE OF WATER RIGHT	APP. NO. DECREE NO.	NAME OF APPROPRIATOR	DATE OF PRIORITY	MULTI-USER	SOURCE OF WATER	AMOUNT RECORDED OR CLAIMED	TYPE OF DIVERSION	POINT OF DIVERSION
A	73-1048	W.L.F. RUEMKE	1-26-1917		RUEMKE SP(G)	4 CFS	G	
A	73-518	NOSIE A.V. RUEMKE	12-27-1915		RUEMKE SP(G)	4 CFS	G	14507W09A1
A	73-1318	LYDA E. VAN TUYL	2-12-1917		SP(G)	5 CFS	G	14507W23A
A	73-1298	HAROLD G. & LYDA EMILY VAN TUIYL	2-12-1917		SP(G)	5 CFS	G	14507W23A

GROUND WATER

WATER RIGHT INFORMATION				WATER SUPPLY INFORMATION				(COMPLETE ON WELLS ONLY)					
TYPE OF WATER RIGHT	FILE NUMBER	NAME OF APPROPRIATOR	FILE DATE	SOURCE OF WATER			LOCATION OF WATER SOURCE	CLAIMED G.P.M.	WELL TYPE	LIFT TYPE	TOTAL DEPTH	STATIC WATER LEVEL	COMPLETION DATE
				WELL	SPRING	OTHER							

TYPE OF WATER RIGHT	AMOUNT RECORDED OR CLAIMED	WELL TYPE	LIFT TYPE	TYPE OF DIVERSION	USE STATUS
A Appropriation	MI Miner's Inches	D Dug	F Flowing	G Gravity	I In Use
D Decree	I Inches	R Driven	P Pumped	P Pump	B Beneficially Used
U Use	AF Acre Feet	B Bored			V Valid - Not In Use
X Other	CFS Cu. Ft. Per Sec.	L Drilled			A Abandoned
	GPM Gallons Per Minute				M Invalid
	A All				N No Land Determination
	X Other				X Unknown

ALSO IN: PLAT NO. _____ TWP. _____ RGE. _____
 PLAT NO. _____ TWP. _____ RGE. _____

2 OF 4
RESOURCES INVENTORY SURVEY
 Form No. WRI-1

DATE CHECKED 9-12-79
 BY T.J. REYNOLDS

ADDRESS _____
 ADDRESS LIMA MOUNT

DIVERSION INFORMATION	USE INFORMATION			IRRIGATION INFORMATION			ACREAGES		COUNTY CODE	BASIN CODE	
	POINT OF DIVERSION	USE STATUS	TYPE OF USE	PLACE OF ACTUAL USE	NAME OF SYSTEM	TYPE OF SYSTEM	TYPE OF PROJECT	TYPE OF IRR.			IRRIGATED ACREAGE
		N									BE 41A
109A1	14507W09A1	I	S	14507W09A							BE 41A
123A	14507W23A	I	S	SUPPLEMENTAL TO 14507W23A							BE 41A
123A	14507W23A	I	S	14507W23A							BE 41A

COMPLETE ON WELLS ONLY		USE INFORMATION					IRRIGATION INFORMATION			ACREAGES		COUNTY CODE	BASIN CODE
TOTAL DEPTH	STATIC WATER LEVEL	COMPLETION DATE	USE STATUS	TYPE OF USE	PLACE OF USE	FIELD CHECKED	NAME OF SYSTEM	TYPE OF SYSTEM	TYPE OF IRR.	IRRIGATED ACREAGE	POTENTIAL IRR. UNDER PRESENT FACILITIES		
						YES NO							

STATUS	TYPE OF USE			TYPE OF SYSTEM	TYPE OF PROJECT	TYPE OF IRRIGATION
I Irrigated S Stock O Domestic U Municipal M Mining	I Irrigation S Stock O Domestic U Municipal M Mining	C Commercial T Flood Control P Power R Recreation N Navigation	F Fish W Wildlife A Pollution Abatement X Misc.	C Canal S Sprinkler D Dike X Other	P Private S State F Federal C Ditch Company D Irrigation District X Other	R1 Regular Adequate R2 Regular Inadequate F Flood

TWP _____ RGE _____ INFORMATION FROM: Benny Williams
 TWP _____ RGE _____

*Remarks: I COULD NOT LOCATE RUEMKE
SPB) W/R 73-104A BUT I DID LOCATE
RUEMKE SPB) W/R 73-51A

12

13

14

15

16

Pollution Information

SAFE

COUNTY BEAVERHEAD
 PLAT NO. 166 TWP 14S RGE. 7W

LEGAL LAND OWNER STATE ADDRESS _____
 OPERATOR SNOWLINE GRADING ASSN. ADDRESS LID

WATER RIGHT INFORMATION					WATER SUPPLY INFORMATION			DIVERSION INFORMATION		
TYPE OF WATER RIGHT	APP. NO DECREE NO.	NAME OF APPROPRIATOR	DATE OF PRIORITY	MULTI-USER	SOURCE OF WATER	AMOUNT RECORDED OR CLAIMED	TYPE OF DIVERSION	POINT OF DIVERSION	USE STATUS	
D	3802-2	ARBY FERDSLEE	7-21-1900		JUNCTION CR (ROCK CR & WILLIAMS CR)	220 MI	G	MS07W212EB	I	
			* 9-30-1912		JUNCTION CR (ROCK CR & WILLIAMS CR)	220 MI	G		I	
			* 7-17-1925		JUNCTION CR (ROCK CR & WILLIAMS CR)	72 MI	G		I	
			* 8-12-1930		JUNCTION CR (ROCK CR & WILLIAMS CR)	560 MI	G		I	
			* 7-17-1905		JUNCTION CR (ROCK CR & WILLIAMS CR)	112 MI	G		I	
			7-7-1900		SAW MILL CR	95 MI	G		V	
			7-1-1903		" "	40 MI	G		V	
			6-11-1912		" "	300 MI	G		V	
			6-14-1912		" "	160 MI	G		V	
			7-1-1903		(WILLIAMS CR)	140 MI	G		V	
			7-17-1905		SHINEBERGE CR	140 MI	G		V	
			7-11-1912		RINE BUTTE SPR	240 MI	G		N	

WATER RIGHT INFORMATION				WATER SUPPLY INFORMATION				(COMPLETE ON WELLS ONLY)					
TYPE OF WATER RIGHT	FILE NUMBER	NAME OF APPROPRIATOR	FILE DATE	SOURCE OF WATER			LOCATION OF WATER SOURCE	CLAIMED G.P.M.	WELL TYPE	LIFT TYPE	TOTAL DEPTH	STATIC WATER LEVEL	COMPLETION DATE
				WELL	SPRING	OTHER							

TYPE OF WATER RIGHT	AMOUNT RECORDED OR CLAIMED	WELL TYPE	LIFT TYPE	TYPE OF DIVERSION	USE STATUS
A Appropriation	MI Miner's Inches	D Dug	F Flowing	G Gravity	I In Use
D Decree	I Inches	R Driven	P Pumped	P Pump	B Beneficially Used
U Use	AF Acre Feet	B Bored			V Valid—Not In Use
X Other	CFS Cu. Ft. Per Sec. GPM Gallons Per Minute	L Drilled			A Abandoned
	A All X Other				M Invalid
					N No Land Description
					X Info. Incomplete
					I Irrigation
					S Stock
					O Domestic
					U Municipal

ALSO IN: PLAT NO. _____ TWP _____ RGE _____ PLAT NO. _____ TWP _____ RGE _____
 PLAT NO. _____ TWP _____ RGE _____ PLAT NO. _____ TWP _____ RGE _____

OF 4
INVENTORY SURVEY
Form No. WRI-1

3 OF 4
WATER RESOURCES INVENTORY SURVEY
Form No. WRI-1

DATE CHECKED 9-13-72
BY T.J. REYNOLDS

ADDRESS
ADDRESS LLO

ADDRESS
ADDRESS LIMA MOUNT

DIVERSION	USE STATUS	TYPE OF USE

POINT OF DIVERSION	USE STATUS	TYPE OF USE	PLACE OF ACTUAL USE	NAME OF SYSTEM	TYPE OF SYSTEM	TYPE OF PROJECT	TYPE OF IRR.	ACREAGES		COUNTY CODE	BASIN CODE
								IRRIGATED ACREAGE	POTENTIAL IRR. UNDER PRESENT FACILITIES		
SOPHIE	I	I	14507N20 BR	SNOWLINE						BE	41A
	I	I	" " 20 BR								
	I	I	" " 20 BR								
	I	I	" " 20 BR								

STATIC WATER LEVEL	COMPLETION DATE

TOTAL DEPTH	STATIC WATER LEVEL	COMPLETION DATE	USE STATUS	TYPE OF USE	PLACE OF USE	FIELD CHECKED		NAME OF SYSTEM	TYPE OF SYSTEM	TYPE OF IRR.	ACREAGES		COUNTY CODE	BASIN CODE
						YES	NO				IRRIGATED ACREAGE	POTENTIAL IRR. UNDER PRESENT FACILITIES		

I Irrigation
S Stock
O Domestic
U Municipal

STATUS	TYPE OF USE	TYPE OF SYSTEM	TYPE OF PROJECT	TYPE OF IRRIGATION
I Irrigation	I Irrigation	C Canal	P Private	R1 Regular Adequate
S Stock	S Stock	T Flood Control	S State	R2 Regular Inadequate
O Domestic	O Domestic	F Fish	F Federal	F Flood
U Municipal	U Municipal	W Wildlife	C Ditch Company	
	P Power	A Pollution Abatement	D Irrigation District	
	R Recreation	X Misc.	X Other	
	N Navigation			

TWP RGE
TWP RGE
INFORMATION FROM: Henry Williams

T	
BASIN CODE	
41A	

23	
BASIN CODE	

F
DN
ate
uate

12	
13	
24	
25	
26	

Remarks: *THESE WATER RIGHTS ON JUNCTION CR ARE SUPPLEMENTAL TO THE OLDEST WATER RIGHT ON JUNCTION CR. IN D-3802-2 & THE ONES IN D-3802-3 ARE ALSO SUPPLEMENTAL. ALSO IN SOME PLACES SNALE BERGER CR, SAWMILL CR, POISON CR & SPRING CR ARE SUPPLEMENTAL IN SOME PARTS OF SNOWLINE'S LAND.

Pollution Information

COUNTY BEAVERHEAD
PLAT NO. 166 TWP N 5 RGE. 7W

WATER RESOURCES INVENTORY SUP
Form No. WRI-1

LEGAL LAND OWNER STATE ADDRESS _____
OPERATOR SNOWBIRD GRADING ASSN ADDRESS LL

SURFACE WATER

WATER RIGHT INFORMATION					WATER SUPPLY INFORMATION		DIVERSION INFORMATION				
TYPE OF WATER RIGHT	APP. NO. DECREE NO.	NAME OF APPROPRIATOR	DATE OF PRIORITY	MULTI-USER	SOURCE OF WATER	AMOUNT RECORDED OR CLAIMED	TYPE OF DIVERSION	POINT OF DIVERSION			USE STAT
D	3802-3	E. R. WILLIAMS R	* 6-25-1891		JUNCTION CR (ROCK	120 MI	G				I
		DIPLO	* 6-29-1891		CR # WILLIAMS CR						
			* 6-29-1891		JUNCTION CR (ROCK	40 MI	G				I
			* 6-25-1891		CR # WILLIAMS						
			* 6-25-1891		JUNCTION CR (ROCK	130 MI	G				I
					CR # WILLIAMS CR						
			* 9-25-1912		JUNCTION CR (ROCK	500 MI	G				I
					CR # WILLIAMS CR						
			4-13-1895		HOPPER CR	65 MI	G				V
			6-9-1891		SPRING CR	40 MI	G				V
			6-2-1914		WELLS OR SP. CR	40 MI	G				V
			12-4-1893		SAWMILL CR	70 MI	G				V
			7-2-1914		DUTCHMAN HOLLOW CR	120 MI	G				V
			4-17-1912		POISDAI CR	40 MI	G				V
			6-21-1918		" "	120 MI	G				V
			7-1-1918		SHNEBERGER CR	70 MI	G				V
			6-30-1918		" "	50 MI	G				V

GROUND WATER

WATER RIGHT INFORMATION				WATER SUPPLY INFORMATION			(COMPLETE ON WELLS ONLY)						
TYPE OF WATER RIGHT	FILE NUMBER	NAME OF APPROPRIATOR	FILE DATE	SOURCE OF WATER			LOCATION OF WATER SOURCE	CLAIMED G.P.M.	WELL TYPE	LIFT TYPE	TOTAL DEPTH	STATIC WATER LEVEL	COMPLETION DATE
				WELL	SPRING	OTHER							

TYPE OF WATER RIGHT A Appropriation D Decree U Use X Other	AMOUNT RECORDED OR CLAIMED MI Miner's Inches I Inches AF Acre Feet CFS Cu. Ft. Per Sec. GPM Gallons Per Minute A All X Other	WELL TYPE D Dug R Driven B Bored L Drilled	LIFT TYPE F Flowing P Pumped	TYPE OF DIVERSION G Gravity P Pump	USE STATUS I In Use B Beneficially Used V Valid—Not In Use A Abandoned M Invalid N No Land Description X Info. Incomplete
---	--	---	---	---	---

ALSO IN: PLAT NO. _____ TWP _____ RGE _____	PLAT NO. _____ TWP _____ RGE _____
PLAT NO. _____ TWP _____ RGE _____	PLAT NO. _____ TWP _____ RGE _____

PAGE 4
 RESOURCES INVENTORY SURVEY
 Form No. WRI-1

DATE CHECKED: 2-13-72
 BY: T.J. REYNOLDS

ADDRESS _____
 ADDRESS: LIMA MOUNT.

DIVERSION INFORMATION		USE INFORMATION			IRRIGATION INFORMATION				ACREAGES		COUNTY CODE	BASIN CODE
POINT OF DIVERSION	USE STATUS	TYPE OF USE	PLACE OF ACTUAL USE	NAME OF SYSTEM	TYPE OF SYSTEM	TYPE OF PROJECT	TYPE OF IRR.	IRRIGATED ACREAGE	POTENTIAL IRR. UNDER PRESENT FACILITIES			
	I	I									EE	41A
	I	I										
	I	I										
	I	I										
	✓											
	✓											
	✓											
	✓											
	✓											
	✓											
	✓											
	✓											

COMPLETE ON WELLS ONLY)			USE INFORMATION				IRRIGATION INFORMATION				ACREAGES		COUNTY CODE	BASIN CODE
TOTAL DEPTH	STATIC WATER LEVEL	COMPLETION DATE	USE STATUS	TYPE OF USE	PLACE OF USE	FIELD CHECKED	NAME OF SYSTEM	TYPE OF SYSTEM	TYPE OF IRR.	IRRIGATED ACREAGE	POTENTIAL IRR. UNDER PRESENT FACILITIES			
						YES NO								

STATUS	TYPE OF USE			TYPE OF SYSTEM	TYPE OF PROJECT	TYPE OF IRRIGATION
Fully Used	I Irrigation	C Commercial	F Fish	C Canal	P Private	R1 Regular Adequate
Not In Use	S Stock	T Flood Control	W Wildlife	S Sprinkler	S State	R2 Regular Inadequate
Used	O Domestic	P Power	A Pollution Abatement	D Dike	F Federal	E Flood
Description complete	U Municipal	R Recreation	X Misc.	X Other	C Ditch Company	
	M Mining	N Navigation			D Irrigation District	
					X Other	

TWP _____ RGE _____ INFORMATION FROM: Benny Williams (Freeman)
 TWP _____ RGE _____

COU PLAT
 A
 TYPE C WATER RIGHT
 A
 SURFACE WATER
 A
 A
 A
 A
 A
 GROUND WATER
 1
 TYPE C WATER RIGHT
 A
 D
 U
 X
 A
 D
 U
 X
 A
 D
 U
 X

COUNTY BEAVERHEAD
 PLAT NO. 166 TWP. 14S RGE. 7W

PAGE 1 OF 8
 WATER RESOURCES INVENTORY S
 Form No. WRI-1

LEGAL LAND OWNER SNOWLINE GRAZING ASSN. ADDRESS _____
 OPERATOR BENNY WILLIAMS (FOREMAN) ADDRESS LI

WATER RIGHT INFORMATION					WATER SUPPLY INFORMATION		DIVERSION INFORMATION	
TYPE OF WATER RIGHT	APP. NO. DECREE NO.	NAME OF APPROPRIATOR	DATE OF PRIORITY	MULTI-USER	SOURCE OF WATER	AMOUNT RECORDED OR CLAIMED	TYPE OF DIVERSION	POINT OF DIVERSION
A	72-51A	JOSIE A. V. RUEMKE	12-27-1915		RUEMKE SPR	4 CFS	G	
A	72-105R	MARY L. CARRIGAN	7-2-1914		HOOVER SPR CR	7 CFS	G	
A	73-350B	CECIL J. GOTTSCH	0-0-1935		BARROW PIT SP	1 CFS	G	
A	72-115R	OREGON SHORT LINE RR.	6-6-1901		SF 3)	1/100 CFS	G	
A	72-131A	LYDA F. VAN TUNL	3-18-1917		SP (R)	5 CFS	B	14507W 23A
A	72-104R	MARY L. CARRIGAN	7-2-1914		DUTCH HOLLOW CR	5 CFS	B	

WATER RIGHT INFORMATION				WATER SUPPLY INFORMATION			(COMPLETE ON WELLS ONLY)						
TYPE OF WATER RIGHT	FILE NUMBER	NAME OF APPROPRIATOR	FILE DATE	SOURCE OF WATER			LOCATION OF WATER SOURCE	CLAIMED G.P.M.	WELL TYPE	LIFT TYPE	TOTAL DEPTH	STATIC WATER LEVEL	COMPLETION DATE
				WELL	SPRING	OTHER							

TYPE OF WATER RIGHT	AMOUNT RECORDED OR CLAIMED	WELL TYPE	LIFT TYPE	TYPE OF DIVERSION	USE STATUS
A Appropriation	MI Miner's Inches	D Dug	F Flowing	G Gravity	I In Use
D Decree	I Inches	R Driven	P Pumped	P Pump	B Beneficially Used
U Use	AF Acre Feet	B Bored			V Valid—Not In Use
X Other	CFS Cu. Ft. Per Sec.	L Drilled			A Abandoned
	GPM Gallons Per Minute				M Invalid
	A All				N No Land Description
	X Other				X Info. Incomplete

ALSO IN PLAT NO. _____ TWP. _____ RGE. _____ PLAT NO. _____ TWP. _____ RGE. _____ PLAT NO. _____ TWP. _____ RGE. _____

(SEND BOOK)

DATE CHECKED 9-13-1972
 BY T.J. REYNOLDS

ADDRESS _____
 ADDRESS LIMA MOUNT

SECTION INFORMATION	USE INFORMATION			IRRIGATION INFORMATION				ACREAGES		COUNTY CODE	BASIN CODE
	POINT OF DIVERSION	USE STATUS	TYPE OF USE	PLACE OF USE ACTUAL USE	NAME OF SYSTEM	TYPE OF SYSTEM	TYPE OF PROJECT	TYPE OF IRR.	IRRIGATED ACREAGE		
	N										BE 41A
	V										BE 41A
	N										BE 41A
	V										BE 41A
<u>1507W 23A</u>	I	S	<u>SUPPLEMENTAL TO</u> <u>WR73-1298</u>								BE 41A
	V										BE 41A

COMPLETE ON WELLS ONLY)			USE INFORMATION					IRRIGATION INFORMATION			ACREAGES		COUNTY CODE	BASIN CODE
TOTAL DEPTH	STATIC WATER LEVEL	COMPLETION DATE	USE STATUS	TYPE OF USE	PLACE OF USE	FIELD CHECKED		NAME OF SYSTEM	TYPE OF SYSTEM	TYPE OF IRR.	IRRIGATED ACREAGE	POTENTIAL IRR. UNDER PRESENT FACILITIES		
						YES	NO							

STATUS	TYPE OF USE			TYPE OF SYSTEM	TYPE OF PROJECT	TYPE OF IRRIGATION
Fully Used	I Irrigation	C Commercial	F Fish	C Canal	P Private	R1 Regular
Not In Use	S Stock	T Flood Control	W Wildlife	S Sprinkler	S State	Adequate
Used	Domestic	P Power	A Pollution	D Dike	F Federal	R2 Regular
Description	U Municipal	R Recreation	Abatement	X Other	C Ditch Company	Inadequate
Complete	M Mining	N Navigation	X Misc.		D Irrigation District	F Flood
					X Other	

T
 BASIN CODE
 41A
 41A
 41A
 41A
 41A
 41A

23
 BASIN CODE

F
 DN
 ate
 uate

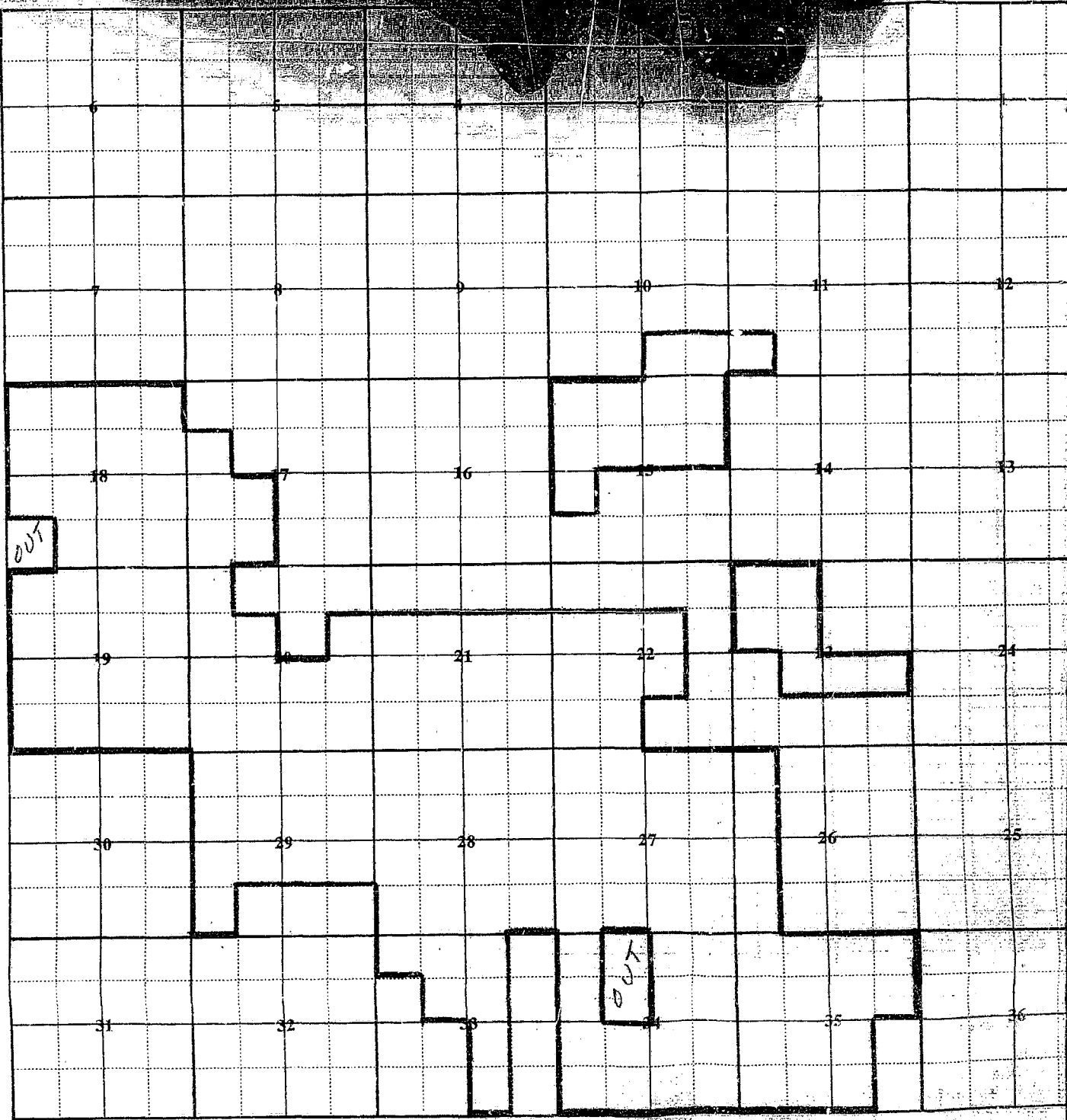


Photo Numbers: 7FF-7, 7FF-6, 7FF-4, 7FF-72, 7FF-74, 7FF-76,
7FF-89, 7FF-87 & 7FF-85

COUNTY BEAVERHEAD

PLAT NO. 166 TWP 14S RGE. 7W

LEGAL LAND OWNER SNOWLINE GRAZING ASSN ADDRESS _____

OPERATOR BENNY WILLIAMS (FOREMAN) ADDRESS _____

SURFACE WATER

WATER RIGHT INFORMATION				WATER SUPPLY INFORMATION			DIVERSION INFORMATION	
TYPE OF WATER RIGHT	APP. NO. DECREE NO.	NAME OF APPROPRIATOR	DATE OF PRIORITY	MULTI-USER	SOURCE OF WATER	AMOUNT RECORDED OR CLAIMED	TYPE OF DIVERSION	POINT OF DIVERSION
A	WR 73-1898	WARD O. Y. LYDD EMILY VAN DYKE	8-13-1917		SP (G)	5 CFS	G	14507W23A
A	WR 10-47	HENRY C. STOVER	6-2-1886		SP. BRANCH	300 I	G	
A	WR 10-155	RICHARD GALLAGHER	6-29-1891		SP.	150 I	G	
A	WR 59-508	JAS THOS GALLAGHER	9-25-1912		HOOPER ST. CR.	8 CFS	G	
A	WR 59-584A	LAWSON J. + FRANK PHILLIPS	5-23-1914		BRANCH SP (G)	12 CFS	G	

GROUND WATER

WATER RIGHT INFORMATION				WATER SUPPLY INFORMATION				(COMPLETE ON WELLS ONLY)					
TYPE OF WATER RIGHT	FILE NUMBER	NAME OF APPROPRIATOR	FILE DATE	SOURCE OF WATER			LOCATION OF WATER SOURCE	CLAIMED G.P.H.	WELL TYPE	LIFT TYPE	TOTAL DEPTH	STATIC WATER LEVEL	COMPL.
				WELL	SPRING	OTHER							

TYPE OF WATER RIGHT	AMOUNT RECORDED OR CLAIMED	WELL TYPE	LIFT TYPE	TYPE OF DIVERSION	USE STATUS
A Appropriation B Decree C Use D Other	Ml - Miner's Inches L - Inches AF - Acre-Feet GFS - CU. Ft. Per Sec. GPM - Gallons per Minute Other	D Dug R Driven B Bored L Drilled	F - Flowing P - Pumped	G - Gravity P - Pump	I - In Use B - Beneficial V - Vented A - Abandoned M - Mined

PAGE 2
RESOURCE
Form

AD
AD

SION INFO

POINT OF

14507W

10

PLETE ON

TOTAL DEPTH

STATUS

lly Used
Not In Use
ned

Descriptio
complete

TW
TW

(SEND BOOK)

DATE CHECKED 9-13-1972
 BY T. J. REYNOLDS

ADDRESS _____
 ADDRESS LIMA MOUNT

DIVISION INFORMATION	USE INFORMATION			IRRIGATION INFORMATION			ACREAGES		COUNTY CODE	BASIN CODE
	POINT OF DIVERSION	USE STATUS	TYPE OF USE	PLACE OF INTENDED OR ACTUAL USE	NAME OF SYSTEM	TYPE OF SYSTEM	TYPE OF PROJECT	TYPE OF IRR.		
14507W23 A	I	S	14507W23 A							BE 91A
	N									BE 91A
	N									BE 91A
	V									BE 91A
	V									BE 91A

COMPLETE ON WELLS ONLY			USE INFORMATION				IRRIGATION INFORMATION			ACREAGES		COUNTY CODE	BASIN CODE
TOTAL DEPTH	STATIC WATER LEVEL	COMPLETION DATE	USE STATUS	TYPE OF USE	PLACE OF USE	FIELD CHECKED	NAME OF SYSTEM	TYPE OF SYSTEM	TYPE OF IRR.	IRRIGATED ACREAGE	POTENTIAL IRR. UNDER PRESENT FACILITIES		
						YES NO							

STATUS	TYPE OF USE				TYPE OF SYSTEM	TYPE OF PROJECT	TYPE OF IRRIGATION
Fully Used	I Irrigation	C Commercial	F Fish		C Canal	P Private	R1 Regular
Not In Use	S Stock	T Flood Control	W Wildlife		S Sprinkler	S State	Adequate
	O Domestic	P Power	A Pollution		D Dike	F Federal	R2 Regular
	U Municipal	R Recreation	Abatement		X Other	C Ditch Company	Inadequate
Description complete	M Mining	N Navigation	X Misc.			D Irrigation District	F Flood
						X Other	

TWP _____ RGE _____ INFORMATION FROM: Benny Williams
 TWP _____ RGE _____

SURFACE WATER
GROUND WATER

WATER RESOURCES INVENTORY SUR
Form No. WRI-1

COUNTY BEAVERHEAD
PLAT NO. 166 TWP 14 S RGE 2 W

LEGAL LAND OWNER SNOWLINE GRADING ASSN. ADDRESS _____
OPERATOR RENNY WILLIAMS (FORWARD) ADDRESS LINDA

S	T
BE	91A
BE	416
BE	91A
BE	419
BE	41A

WATER RIGHT INFORMATION					WATER SUPPLY INFORMATION		DIVERSION INFORMATION		
TYPE OF WATER RIGHT	APP. NO. DECREE NO	NAME OF APPROPRIATOR	DATE OF PRIORITY	MULTI-USER	SOURCE OF WATER	AMOUNT RECORDED OR CLAIMED	TYPE OF DIVERSION	POINT OF DIVERSION	USE STATUS
	D 3802-3	FR 9 WILLIAMS B.	7-1-1919		SHINEBEE CR	70 MI	G		
		BLEED	4-30-1919		"	50 MI	G		
			4-17-1919		POISSON CR	60 MI	G	ISSOZINOR CR.	
			6-21-1919		"	120 MI	G		
			9-9-1901		SPRING CR	40 MI	G	SUPPLEMENTAL	
			7-8-1914		WILLOW CR SE CR	46 MI	G		
			12-4-1898		SANLONA CR	70 MI	G		
			4-12-1898		HOOVER CR	65 MI	G		
			7-2-1914		DUTCHMAN HOLLOW CR	120 MI	G		
			6-25-1891		JUNCTION CR (ROCK)	120 MI	G		
					CR 9 WILLIAM CR)				
			6-27-1891		JUNCTION CR (ROCK)	40 MI	G		
					CR 9 WILLIAM CR)				
			6-25-1891		JUNCTION CR (ROCK)	120 MI	G		
					CR 4 WILLIAM CR)				
			9-25-1912		JUNCTION CR (ROCK)	500 MI	G		
					CR 9 WILLIAM CR)				

WATER RIGHT INFORMATION				WATER SUPPLY INFORMATION			(COMPLETE ON WELLS ONLY)					
TYPE OF WATER RIGHT	FILE NUMBER	NAME OF APPROPRIATOR	FILE DATE	SOURCE OF WATER			CLAIMED G.P.M.	WELL TYPE	LIFT TYPE	TOTAL DEPTH	STATIC WATER LEVEL	COMPLETE DATE
				WELL	SPRING	OTHER						

TYPE OF WATER RIGHT	AMOUNT RECORDED OR CLAIMED	WELL TYPE	LIFT TYPE	TYPE OF DIVERSION	USE STATUS
A Appropriation	MI Miner's Inches	D Dug	F Flowing	G Gravity	I In Use
D Decree	I Inches	R Driven	P Pumped	P Pump	B Beneficially Used
U Use	AF Acre Feet	B Bored			V Valid - Not In Use
X Other	CFS Cu. Ft. Per Sec	L Drilled			A Abandoned
	GPM Gallons Per Minute				M Invalid
	A All				N No Land Designated
	X Other				X Information

ALSO IN PLAT NO. _____ TWP _____ RGE _____ PLAT NO. _____ TWP _____ RGE _____
PLAT NO. _____ TWP _____ RGE _____ PLAT NO. _____ TWP _____ RGE _____

INVENTORY SUR
No. WRI-1

DRESS _____
DRESS L1196 _____
1 _____ J _____
FORMATION _____
DIVERSION _____
STAT _____

RESOURCES INVENTORY SURVEY
Form No. WRI-1

(SEND BOOK)

DATE CHECKED 9-15-72
BY T. J. REYNOLDS

ADDRESS _____
ADDRESS L1196 MOANT _____

DIVERSION INFORMATION	POINT OF DIVERSION	USE INFORMATION		PLACE OF ACTUAL USE	IRRIGATION INFORMATION			ACREAGES		COUNTY CODE	BASIN CODE
		USE STATUS	TYPE OF USE		NAME OF SYSTEM	TYPE OF SYSTEM	TYPE OF PROJECT	TYPE OF IRR.	IRRIGATED ACREAGE		
<u>102 CCC</u>		I	I							<u>BE</u>	<u>418</u>
<u>15507</u>	<u>102 CCC</u>	I	I	<u>14507 21 34 4</u>	<u>SNOWLINE</u>	<u>C</u>	<u>P</u>	<u>R1</u>			
		I	I	" " <u>34 CD</u>							
<u>SUPPLEMENTAL</u>		I	I	" " <u>34 CAE</u>							
		I	I	" " <u>34 BCD</u>							
		N		" " <u>34 BDE</u>							
		N		" " <u>27 DB</u>							
		I	I								
		I	I								
		I	I								

WELLS ONLY)

LIFT TYPE	TOTAL DEPTH	STATIC WATER LEVEL	COMPLETION DATE	USE INFORMATION			IRRIGATION INFORMATION			ACREAGES		COUNTY CODE	BASIN CODE
				USE STATUS	TYPE OF USE	PLACE OF USE	NAME OF SYSTEM	TYPE OF SYSTEM	TYPE OF IRR.	IRRIGATED ACREAGE	POTENTIAL IRR. UNDER PRESENT FACILITIES		
				FIELD CHECKED									

USE STATUS	TYPE OF USE			TYPE OF SYSTEM	TYPE OF PROJECT	TYPE OF IRRIGATION
I Officially Used	I Irrigation	C Commercial	F Fish	C Canal	P Private	R1 Regular Adequate
S Not In Use	S Stock	T Flood Control	W Wildlife	S Sprinkler	S State	R2 Regular Adequate
D Abandoned	O Domestic	P Power	A Pollution Abatement	D Dike	F Federal	Inadequate
U Incomplete	U Municipal	R Recreation	X Misc.	X Other	C Ditch Company	F Flood
M Incomplete	M Mining	N Navigation			D Irrigation District	
					X Other	

NO. _____ TWP _____ RGE _____
NO. _____ TWP _____ RGE _____

INFORMATION FROM: George Wilkins

Remarks: * THESE WATER RIGHTS ON SHINEBERGER
CR ARE SUPPLEMENTAL TO THE OLDEST
WATER RIGHT ON SHINEBERGER CR IN D-3802-2

** THESE WATER RIGHTS ON JUNCTION CR
ARE SUPPLEMENTAL TO THE OLDEST WATER
RIGHT IN D-3802-2 ALSO IN SO PLACES
POISON CR, SHINEBERGER CR, SAWYER CR,
& SPRING CR ARE SUPPLEMENTAL IN
SOME PART OF SNOWLINE'S LAND

*** THIS WATER RIGHT ON POISON CR IS SUPPLEMENTAL
TO THE OLDEST WATER RIGHT ON POISON CR.
ALSO IN SO PLACES SHINEBERGER CR IS
SUPPLEMENTAL IN SOME PARTS OF SNOWLINE'S
LAND.

**** LAND DESCRIPTIONS START ON PAGE 6
AND END ON PAGE 8.

**** SPRING CR IS JUST SUPPLEMENTAL WATER
TO JUNCTION CR & SAWYER CR

Pollution Information

COUNTY BEAVERHEAD
 PLAT NO. 166 TWP 14S RGE 7W

LEGAL LAND OWNER SANDWICH GRADING ASSN. ADDRESS _____
 OPERATOR BENNY WILLIAMS (FOREMAN) ADDRESS _____

SURFACE WATER

WATER RIGHT INFORMATION					WATER SUPPLY INFORMATION		DIVERSION INFORMATION	
TYPE OF WATER RIGHT	APP. NO. DECREE NO.	NAME OF APPROPRIATOR	DATE OF PRIORITY	MULTI-USER	SOURCE OF WATER	AMOUNT RECORDED OR CLAIMED	TYPE OF DIVERSION	POINT OF DIVERSION
D	3802-5	CLARENCE E. JONES	9-1-1882		JUNCTION CR (BANK CR & WILLIAMS CR)	100 MI	B	14507W20 EOB
			8-15-1888		JUNCTION CR (BANK CR & WILLIAMS CR)	85 MI	B	14507W20 DAB
								14507W21 DAB
								CONT. ON

GROUND WATER

WATER RIGHT INFORMATION				WATER SUPPLY INFORMATION			(COMPLETE ON WELLS ONLY)						
TYPE OF WATER RIGHT	FILE NUMBER	NAME OF APPROPRIATOR	FILE DATE	SOURCE OF WATER			LOCATION OF WATER SOURCE	CLAIMED G.P.M.	WELL TYPE	LIFT TYPE	TOTAL DEPTH	STATIC WATER LEVEL	COMPLETION DATE
				WELL	SPRING	OTHER							

TYPE OF WATER RIGHT	AMOUNT RECORDED OR CLAIMED	WELL TYPE	LIFT TYPE	TYPE OF DIVERSION
A Appropriation D Decree U Use X Other	MI Miner's Inches I Inches AF Acre Feet CFS Cu. Ft. Per Sec. GPM Gallons Per Minute A All X Other	D Dug R Driven B Bored L Drilled	F Flowing P Pumped	G Gravity P Pump

ALSO IN: PLAT NO. _____ TWP _____ RGE _____
 PLAT NO. _____ TWP _____ RGE _____

(LAND EMB)

DATE CHECKED 9-13-1972
BY T.J. REYNOLDS

ADDRESS
ADDRESS

ADDRESS
ADDRESS

1	2	3	4	5	6	7	8	9	10	11	12	13	14	15	16	17	18	19	20	21	22	23
POINT OF DIVERSION	USE STATUS	TYPE OF USE	PLACE OF ACTUAL USE	NAME OF SYSTEM	TYPE OF SYSTEM	TYPE OF PROJECT	TYPE OF IRR.	IRRIGATED ACREAGE	POTENTIAL IRR. UNDER PRESENT FACILITIES	COUNTY CODE	BASIN CODE											
4507W20 BCB	I	I	4507W19 CDD	SNOWLINE	C	P	R1			RE	41A											
	I	I	" " 19 BCB																			
			" " 19 BB																			
			" " 19 BDI																			
			" " 20 BCB																			
4507W20 DAA			4507W20 AC3																			
			" " 20 AD3																			
4507W21 DBB			4507W21 B3																			
			" " 21 CB																			
			" " 21 CA1																			
			" " 20 BD																			
			" " 20 DA																			
			" " 20 CA1																			
			" " 20 DB1																			
CONT. CA1			THE NEXT PAGE	5																		

10	11	12	13	14	15	16	17	18	19	20	21	22	23
WELLS ONLY			USE INFORMATION				IRRIGATION INFORMATION			ACREAGES		COUNTY CODE	BASIN CODE
TOTAL DEPTH	STATIC WATER LEVEL	COMPLETION DATE	USE STATUS	TYPE OF USE	PLACE OF USE	FIELD CHECKED	NAME OF SYSTEM	TYPE OF SYSTEM	TYPE OF IRR.	IRRIGATED ACREAGE	POTENTIAL IRR. UNDER PRESENT FACILITIES	COUNTY CODE	BASIN CODE
						YES NO							

STATUS	TYPE OF USE	TYPE OF SYSTEM	TYPE OF PROJECT	TYPE OF IRRIGATION
Used	I Irrigation	C Canal	P Private	R1 Regular Adequate
In Use	S Stock	T Flood Control	S State	R2 Regular Inadequate
	O Domestic	P Power	F Federal	F Flood
Description complete	U Municipal	R Recreation	C Ditch Company	
	M Mining	N Navigation	D Irrigation District	
		F Fish	X Other	
		W Wildlife		
		A Pollution Abatement		
		X Misc.		

TWP _____ RGE _____ INFORMATION FROM: Perry Williams
TWP _____ RGE _____