COUNTY BEAVERHEAD

PLAT NO. 164 TWP 14S RGE. 9W

PHONE

LEGAL LAND OWNER U S A ADDRESS

OPERATOR ADDRESS

WATER RESOURCES INVENTORY
Form No. WRI-1

SURFACE WATER

A	B	C	D	E	F	G	H	I
WATER RIGHT INFORMATION					WATER SUPPLY INFORMATION		DIVERSION INFORMATION	
TYPE OF WATER RIGHT	APP. NO. DECREE NO.	NAME OF APPROPRIATOR	DATE OF PRIORITY	MULTI-USER	SOURCE OF WATER	AMOUNT RECORDED OR CLAIMED	TYPE OF DIVERSION	POINT OF DIVERSION
A	WR 59-3818	ANNA ROSMAN	6-13-1914	3	CROOKED SP(S)	2.5 CFS	G	14S09W
A	WR 20-625	ALFRED L. ARP	5-1-1906	5	MORRISON CN. SP(S)	4 CFS	G	14S09W
A	WR 59-2	GEORGE H. MCDOUGALL	8-25-1906	3	DRY G.	20 CFS	G	14S09W
A	WR 59-5166	DAVID A. JONES	8-13-1912	3	UN. SP.	2 CFS	G	14S09W09
* A	WR 59-6198	JOSEPH L. SANDERS	5-10-1912		LONE PINE TREE SP	2 CFS	G	

GROUND WATER

1	2	3	4	5			6	7	8	9	10	11	
WATER RIGHT INFORMATION				WATER SUPPLY INFORMATION					(COMPLETE ON WELLS ONL				
TYPE OF WATER RIGHT	FILE NUMBER	NAME OF APPROPRIATOR	FILE DATE	SOURCE OF WATER			LOCATION OF WATER SOURCE	CLAIMED G.P.M.	WELL TYPE	LIFT TYPE	TOTAL DEPTH	STATIC WATER LEVEL	COM
				WELL	SPRING	OTHER							

TYPE OF WATER RIGHT	AMOUNT RECORDED OR CLAIMED	WELL TYPE	LIFT TYPE	TYPE OF DIVERSION	USE STATUS
A Appropriation D Decree U Use X Other	MI Miner's Inches I Inches AF Acre Feet CFS Cu. Ft. Per Sec. GPM Gallons Per Minute A All X Other	D Dug R Driven B Bored L Drilled	F Flowing P Pumped	G Gravity P Pump	I In Use B Beneficially Used V Valid—Not In Use A Abandoned M Invalid N No Land De X Info. Inc

ALSO IN: PLAT NO. TWP RGE PLAT NO. TWP RGE

PLAT NO. TWP RGE PLAT NO. TWP RGE

ESOURCES INVENTORY SURVEY
Form No. WRI-1

DATE CHECKED 7-6-72
BY T.J. REYNOLDS

ADDRESS
ADDRESS

I	J	K	L	M	N	O	P	Q	R	S	T
ION INFORMATION	USE INFORMATION			IRRIGATION INFORMATION				ACREAGES			
POINT OF DIVERSION	USE STATUS	TYPE OF USE	PLACE OF INTENDED OR ACTUAL USE	NAME OF SYSTEM	TYPE OF SYSTEM	TYPE OF PROJECT	TYPE OF IRR.	IRRIGATED ACREAGE	POTENTIAL IRR. UNDER PRESENT FACILITIES	COUNTY CODE	BASIN CODE
4S09W	N									BE	41A
5S09W	N									BE	41A
5S09W	N									BE	41A
5S09W09	N									BE	41A
	V									BE	41A

10	11	12	13	14	15	16		17	18	19	20	21	22	23
LETE ON WELLS ONLY)			USE INFORMATION					IRRIGATION INFORMATION			ACREAGES			
TOTAL DEPTH	STATIC WATER LEVEL	COMPLETION DATE	USE STATUS	TYPE OF USE	PLACE OF USE	FIELD CHECKED YES	FIELD CHECKED NO	NAME OF SYSTEM	TYPE OF SYSTEM	TYPE OF IRR.	IRRIGATED ACREAGE	POTENTIAL IRR. UNDER PRESENT FACILITIES	COUNTY CODE	BASIN CODE

ATUS	TYPE OF USE			TYPE OF SYSTEM	TYPE OF PROJECT	TYPE OF IRRIGATION
Used In Use Description mplete	I Irrigation S Stock O Domestic U Municipal M Mining	C Commercial T Flood Control P Power R Recreation N Navigation	F Fish W Wildlife A Pollution Abatement X Misc.	C Canal S Sprinkler D Dike X Other	P Private S State F Federal C Ditch Company D Irrigation District X Other	R1 Regular Adequate R2 Regular Inadequate F Flood

TWP RGE
TWP RGE

INFORMATION FROM: FIELD SURVEY

Remarks:
PIN
CAL
I
THE

Pollutio

mbers: GFF - 134

Remarks: * ON THE QUADS IT'S CALLED LONE PINE SPRING & ON THE W. RIGHT IT'S CALLED (LONE PINE TREE SPRING) BUT I THINK THAT THEY ARE PROBABLY THE SAME.

Pollution Information

COUNTY BEAVERHEAD

PLAT NO. 164 TWP 14S RGE 9W

WATER RESOURCES INVENTORY
Form No. WRI-1

LEGAL LAND OWNER U. S. A. ADDRESS

OPERATOR ADDRESS

SURFACE WATER

A	B	C	D	E	F	G	H	I
WATER RIGHT INFORMATION					WATER SUPPLY INFORMATION		DIVERSION INFORMATION	
TYPE OF WATER RIGHT	APP NO. DECREE NO	NAME OF APPROPRIATOR	DATE OF PRIORITY	MULTI-USER	SOURCE OF WATER	AMOUNT RECORDED OR CLAIMED	TYPE OF DIVERSION	POINT OF DIVERSION
A	WR 59-552 S	ANNA GOSMAN	8-15-1913	3	DRY G	5 CFS		
A	WR 59-551 S	ANNA GOSMAN	8-15-1913	3	ROCK G. SP.	5 CFS		
A	WR 59-552 S	ANNA GOSMAN	8-15-1913	3	CROOKED G SP.	5 CFS		

GROUND WATER

1	2	3	4	5			6	7	8	9	10	11	
WATER RIGHT INFORMATION				WATER SUPPLY INFORMATION					(COMPLETE ON WELLS ONL				
TYPE OF WATER RIGHT	FILE NUMBER	NAME OF APPROPRIATOR	FILE DATE	SOURCE OF WATER			LOCATION OF WATER SOURCE	CLAIMED G.P.M.	WELL TYPE	LIFT TYPE	TOTAL DEPTH	STATIC WATER LEVEL	COM
				WELL	SPRING	OTHER							

TYPE OF WATER RIGHT	AMOUNT RECORDED OR CLAIMED	WELL TYPE	LIFT TYPE	TYPE OF DIVERSION	USE STATUS
A Appropriation D Decree U Use X Other	MI Miner's Inches I Inches AF Acre Feet CFS Cu. Ft. Per Sec. GPM Gallons Per Minute A All X Other	D Dug R Driven B Bored L Drilled	F Flowing P Pumped	G Gravity P Pump	I In Use B Beneficially Used V Valid—Not In Use A Abandoned M Invalid N No Land X Info. Inc

ALSO IN: PLAT NO. TWP RGE PLAT NO. TWP RGE PLAT NO. TWP RGE PLAT NO. TWP RGE PL

CES INVENTORY
m No. WRI-1
ADDRESS
ADDRESS

NFORMATION
OF DIVERSION

0 11
E ON WELLS ONL
AL TH | STATIC WATER LEVEL | COM

S
ed
Use | Irri

ESOURCES INVENTORY SURVEY
Form No. WRI-1

DATE CHECKED 7-6-72
BY T. L. REYNOLDS

ADDRESS
ADDRESS

I	J	K	L	M	N	O	P	Q	R	S	T
SION INFORMATION	USE INFORMATION			IRRIGATION INFORMATION				ACREAGES			
POINT OF DIVERSION	USE STATUS	TYPE OF USE	PLACE OF [redacted] ACTUAL USE	NAME OF SYSTEM	TYPE OF SYSTEM	TYPE OF PROJECT	TYPE OF IRR.	IRRIGATED ACREAGE	POTENTIAL IRR. UNDER PRESENT FACILITIES	COUNTY CODE	BASIN CODE
	N									BE	41A
	N									BE	41A
	N									BE	41A

10	11	12	13	14	15	16		17	18	19	20	21	22	23
PLETE ON WELLS ONLY)			USE INFORMATION					IRRIGATION INFORMATION			ACREAGES			
TOTAL DEPTH	STATIC WATER LEVEL	COMPLETION DATE	USE STATUS	TYPE OF USE	PLACE OF USE	FIELD CHECKED YES	FIELD CHECKED NO	NAME OF SYSTEM	TYPE OF SYSTEM	TYPE OF IRR.	IRRIGATED ACREAGE	POTENTIAL IRR. UNDER PRESENT FACILITIES	COUNTY CODE	BASIN CODE

STATUS	TYPE OF USE			TYPE OF SYSTEM	TYPE OF PROJECT	TYPE OF IRRIGATION
ally Used Not In Use ned d Description complete	I Irrigation S Stock O Domestic U Municipal M Mining	C Commercial T Flood Control P Power R Recreation N Navigation	F Fish W Wildlife A Pollution Abatement X Misc.	C Canal S Sprinkler D Dike X Other	P Private S State F Federal C Ditch Company D Irrigation District X Other	R1 Regular Adequate R2 Regular Inadequate F Flood

TWP RGE
TWP RGE

INFORMATION FROM: Field Survey

SURFACE WATER
GROUND WATER

COUNTY BEAVERHEAD

PLAT NO. 164 TWP 14S RGE. 8W

LEGAL LAND OWNER REEDER, ALICE ADDRESS

OPERATOR C/O MUNDAY, JAMES ADDRESS LIM

WATER RESOURCES INVENTORY SU

Form No. WRI-1

SURFACE WATER

A	B	C	D	E	F	G	H	I
WATER RIGHT INFORMATION					WATER SUPPLY INFORMATION		DIVERSION INFORMATION	
TYPE OF WATER RIGHT	APP. NO. DECREE NO	NAME OF APPROPRIATOR	DATE OF PRIORITY	MULTI-USER	SOURCE OF WATER	AMOUNT RECORDED OR CLAIMED	TYPE OF DIVERSION	POINT OF DIVERSION
X	PROJECT	WATER USERS	ABOUT 1940		RED ROCK R	X	G	13S06W32BC

GROUND WATER

1	2	3	4	5			6	7	8	9	10	11	12
WATER RIGHT INFORMATION				WATER SUPPLY INFORMATION					(COMPLETE ON WELLS ONLY)				
TYPE OF WATER RIGHT	FILE NUMBER	NAME OF APPROPRIATOR	FILE DATE	SOURCE OF WATER			LOCATION OF WATER SOURCE	CLAIMED G.P.M.	WELL TYPE	LIFT TYPE	TOTAL DEPTH	STATIC WATER LEVEL	COMPLET DATE
				WELL	SPRING	OTHER							

TYPE OF WATER RIGHT	AMOUNT RECORDED OR CLAIMED	WELL TYPE	LIFT TYPE	TYPE OF DIVERSION	USE STATUS	
A Appropriation D Decree U Use X Other	MI Miner's Inches I Inches AF Acre Feet CFS Cu. Ft. Per Sec. GPM Gallons Per Minute A All X Other	D Dug R Driven B Bored L Drilled	F Flowing P Pumped	G Gravity P Pump	I In Use B Beneficially Used V Valid—Not In Use A Abandoned M Invalid N No Land Description X Info. Incomplete	I Irrigat S Stock O Dome U Munic M Minin

ALSO IN: PLAT NO. TWP RGE PLAT NO. TWP RGE PLAT NO. TWP RGE

PLAT NO. TWP RGE PLAT NO. TWP RGE PLAT NO. TWP

ES INVENTORY SU
No. WRI-1
ADDRESS
ADDRESS LIMA

FORMATION	
OF DIVERSION	US STA
6W32BC	I

11 12

ON WELLS ONLY)

STATIC WATER LEVEL	COMPLET DATE

d. Use
ption
e

I Irrigat
S Stock
O Dome
U Munic
M Mining

TWP
TWP

SOURCES INVENTORY SURVEY
Form No. WRI-1

DATE CHECKED 8-1-1972
BY T. L. REYNOLDS

ADDRESS
ADDRESS LIMA MONT

I	J	K	L	M	N	O	P	Q	R	S	T
ON INFORMATION	USE INFORMATION			IRRIGATION INFORMATION				ACREAGES			
POINT OF DIVERSION	USE STATUS	TYPE OF USE	PLACE OF [redacted] ACTUAL USE	NAME OF SYSTEM	TYPE OF SYSTEM	TYPE OF PROJECT	TYPE OF IRR	IRRIGATED ACREAGE	POTENTIAL IRR. UNDER PRESENT FACILITIES	COUNTY CODE	BASIN CODE
35 06W32BC	I	I	14S09W01AA	MUNDAY	C	C	R1			BE	41A
			" " 01ABZ								
			" " 01B1								

10	11	12	13	14	15	16		17	18	19	20	21	22	23
LETE ON WELLS ONLY)			USE INFORMATION					IRRIGATION INFORMATION			ACREAGES			
TOTAL DEPTH	STATIC WATER LEVEL	COMPLETION DATE	USE STATUS	TYPE OF USE	PLACE OF USE	FIELD CHECKED YES	FIELD CHECKED NO	NAME OF SYSTEM	TYPE OF SYSTEM	TYPE OF IRR.	IRRIGATED ACREAGE	POTENTIAL IRR. UNDER PRESENT FACILITIES	COUNTY CODE	BASIN CODE

ATUS

Used
In Use
d

Description
mplete

TYPE OF USE

I Irrigation
S Stock
O Domestic
U Municipal
M Mining
C Commercial
T Flood Control
P Power
R Recreation
N Navigation
F Fish
W Wildlife
A Pollution Abatement
X Misc.

TYPE OF SYSTEM

C Canal
S Sprinkler
D Dike
X Other

TYPE OF PROJECT

P Private
S State
F Federal
C Ditch Company
D Irrigation District
X Other

TYPE OF IRRIGATION

R1 Regular Adequate
R2 Regular Inadequate
F Flood

TWP RGE
TWP RGE

INFORMATION FROM: Field Survey

o Nu

1972
05

	S	T
L IRR. RESENT TIES	COUNTY CODE	BASIN CODE
	BE	04

	22	23
L IRR. RESENT TIES	COUNTY CODE	BASIN CODE

TYPE OF IRRIGATION

R1 Regular Adequate
R2 Regular Inadequate
F Flood

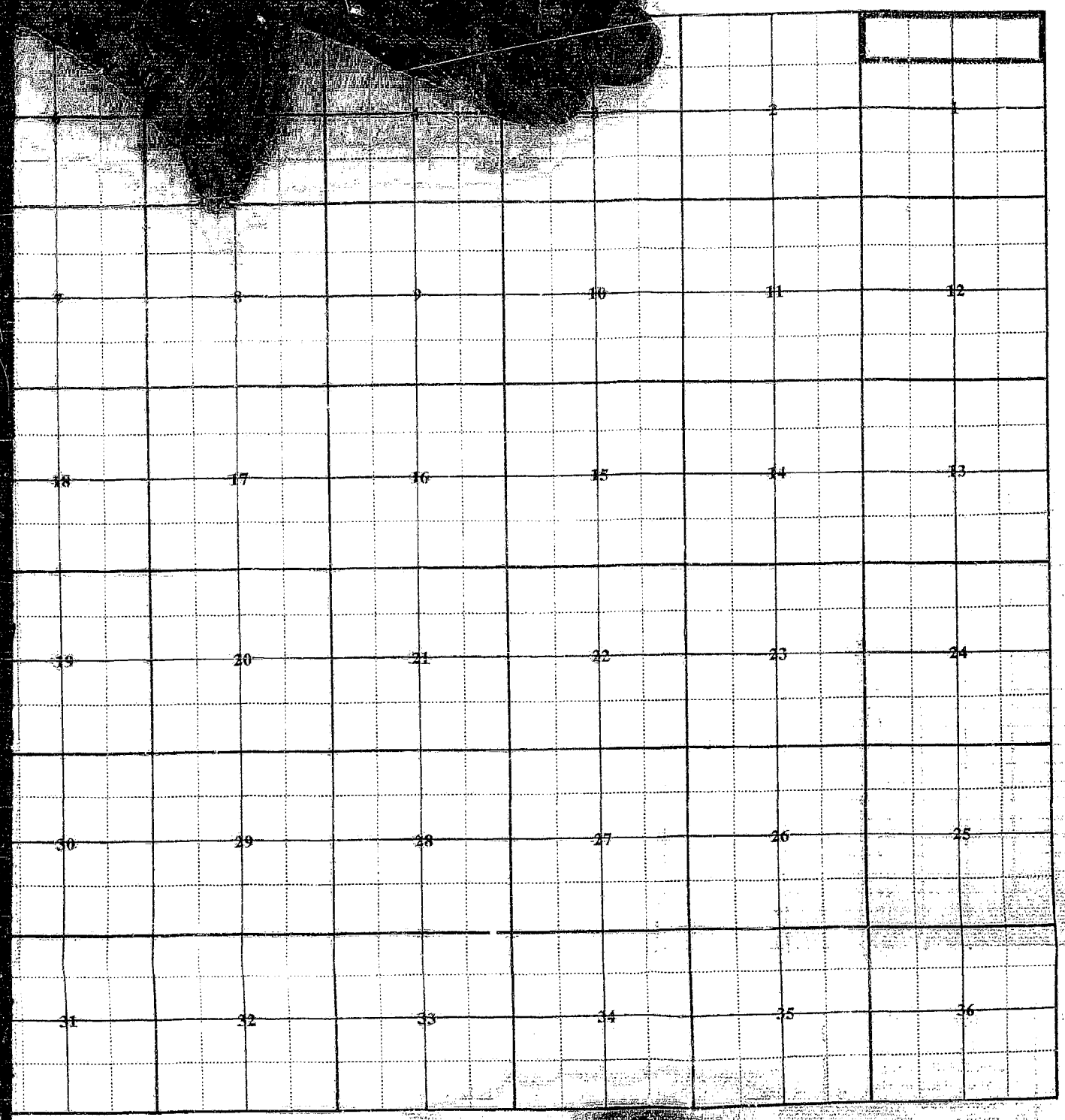

Remar

Po

o Numbers: 6FF-138

COUNTY BEAVERHEAD

PLAT NO. 164 TWP. 12S RGE. 9W

WATER RESOURCES INVENTORY SU

Form No. WRI-1

LEGAL LAND OWNER CHARLES E SEYFORD ADDRESS

OPERATOR SAME ADDRESS

SURFACE WATER

A	B	C	D	E	F	G	H	I	J
WATER RIGHT INFORMATION					WATER SUPPLY INFORMATION		DIVERSION INFORMATION		
TYPE OF WATER RIGHT	APP NO DECREE NO	NAME OF APPROPRIATOR	DATE OF PRIORITY	MULTI-USER	SOURCE OF WATER	AMOUNT RECORDED OR CLAIMED	TYPE OF DIVERSION	POINT OF DIVERSION	US STA
D	1430-1	WEST & CHILD			L. SHEEP CR.				
			* 4-1-1882		DITCH #1	25 MI	G	14S09W13 AC	I
			* 4-1-1885		" #3	250 MI	G	14S09W12 AB	I
			4-1-1885		" #5	25 MI	G	14S09W12 CA	I
			5-1-1890		" #2	5 MI	G	14S09W13 AC	I
			5-1-1890		" #4	20 MI	G	14S09W12 CD	I
			5-1-1890		" #7	20 MI	G	14S09W12 BC	I
			5-1-1893		" #6	20 MI	G	14S09W12 BD	I
			5-1-1893		" #12	20 MI	G	14S09W02 BD	I
			5-1-1895		" #9 #10 & #11	60 MI	G	14S09W02 DD	I
			5-1-1893		QUAKING ASP ST	20 MI	G	14S09W11 DD	A
D	1430-2	AMANDA WEST			L. SHEEP CR.				
			4-15-1901		DITCH #1	80 MI	G	14S09W13 AC	I
			4-1-1900		" #3	160 MI	G	14S09W13 AB	I

GROUND WATER

1	2	3	4	5			6	7	8	9	10	11	12
WATER RIGHT INFORMATION				WATER SUPPLY INFORMATION					(COMPLETE ON WELLS ONLY)				
TYPE OF WATER RIGHT	FILE NUMBER	NAME OF APPROPRIATOR	FILE DATE	SOURCE OF WATER			LOCATION OF WATER SOURCE	CLAIMED G.P.M.	WELL TYPE	LIFT TYPE	TOTAL DEPTH	STATIC WATER LEVEL	COMPLETI DATE
				WELL	SPRING	OTHER							

TYPE OF WATER RIGHT	AMOUNT RECORDED OR CLAIMED	WELL TYPE	LIFT TYPE	TYPE OF DIVERSION	USE STATUS	
A Appropriation D Decree U Use X Other	MI Miner's Inches I Inches AF Acre Feet CFS Cu. Ft. Per Sec. GPM Gallons Per Minute A All X Other	D Dug R Driven B Bored L Drilled	F Flowing P Pumped	G Gravity P Pump	I In Use B Beneficially Used V Valid—Not In Use A Abandoned M Invalid N No Land Description X Info. Incomplete	I Irrigatio S Stock O Domest U Munic M Min

ALSO IN: PLAT NO. TWP RGE PLAT NO. TWP RGE PLAT NO. TWP RGE PLAT NO. TWP RGE PLAT NO. TWP RGE PLAT NO. TWP

RCES INVENTORY SU
rm No. WRI-1
ADDRESS
ADDRESS

RESOURCES INVENTORY SURVEY
Form No. WRI-1

DATE CHECKED 11-30-72
BY T.J. REYNOLDS

ADDRESS LIMA MONT
ADDRESS

I	J	I	J	K	L	M	N	O	P	Q	R	S	T
NFORMATION		RSION INFORMATION	USE INFORMATION			IRRIGATION INFORMATION				ACREAGES			
T OF DIVERSION	US STA	POINT OF DIVERSION	USE STATUS	TYPE OF USE	PLACE OF [redacted] ACTUAL USE	NAME OF SYSTEM	TYPE OF SYSTEM	TYPE OF PROJECT	TYPE OF IRR.	IRRIGATED ACREAGE	POTENTIAL IRR. UNDER PRESENT FACILITIES	COUNTY CODE	BASIN CODE
9W13 AC	I	14S09W13 AC	I	I	14S09W12 AC	C. SEYBOLD	C	P	R1			BE	41A
9W13 AB	I	14S09W13 AB	I	I	" " 12 D2								
9W12 CA	I	14S09W12 CA	I	I	" " 13 AB								
9W13 AC	I	14S09W13 AC	I	I									
9W12 CD	I	14S09W12 CD	I	I									
9W12 BC	I	14S09W12 BC	I	I									
9W12 BD	I	14S09W12 BD	I	I									
9W02 BD	I	14S09W02 BD	I	I									
9W02 DD	I	14S09W02 DD	I	I									
9W11 DD	N	14S09W11 DD	N										
W13 AC	I	14S09W13 AC	I	I								BE	41A
W13 AB	I	14S09W13 AB	I	I									

10	11	12	13	14	15	16	17	18	19	20	21	22	23
ON WELLS ONLY)			PLETE ON WELLS ONLY)			USE INFORMATION				IRRIGATION INFORMATION		ACREAGES	
AL H	STATIC WATER LEVEL	COMPLETI DATE	TOTAL DEPTH	STATIC WATER LEVEL	COMPLETION DATE	USE STATUS	TYPE OF USE	PLACE OF USE	FIELD CHECKED YES. NO	NAME OF SYSTEM	TYPE OF SYSTEM	TYPE OF IRR.	IRRIGATED ACREAGE	POTENTIAL IRR. UNDER PRESENT FACILITIES	COUNTY CODE	BASIN CODE

d
Use
ption
e

I Irrigatio
S Stock
O Domest
U Municip
M Mining

TATUS
ly Used
ot In Use
ed
Description
mplete

TYPE OF USE

I Irrigation
S Stock
O Domestic
U Municipal
M Mining
C Commercial
T Flood Control
P Power
R Recreation
N Navigation
F Fish
W Wildlife
A Pollution Abatement
X Misc.

TYPE OF SYSTEM

C Canal
S Sprinkler
D Dike
X Other

TYPE OF PROJECT

P Private
S State
F Federal
C Ditch Company
D Irrigation District
X Other

TYPE OF IRRIGATION

R1 Regular Adequate
R2 Regular Inadequate
F Flood

TWP RGE
TWP RGE

INFORMATION FROM: Field Survey

- 72

25

	S	T
L IRR. ESENT TIES	COUNTY CODE	BASIN CODE
	BE	41A
	BE	41A

	22	23
IRR. ESENT IES	COUNTY CODE	BASIN CODE

TYPE OF IRRIGATION

R1 Regular Adequate
R2 Regular Inadequate
F Flood

	5		3	2	1
	8	9	10	11	12
18	17	16	15	14	13
19	20	21	22	23	24
30	29	28	27	26	25
31	32	33	34	35	36

mbers: 6FF - 138 4 NO PHOTO FOR SEC. 13

Remarks:

Po

Remarks: * DITCHES NO. 1 & 3 WERE ENLARGED

Pollution Information

PAGE ONE OF

WATER RESOURCES INVENTORY
Form No. WRI-1

COUNTY BEAVERHEAD
PLAT NO. 164 TWP. 14S RGE. 9W

PHONE 276-3370
LEGAL LAND OWNER GRAVELY, HENRY T. & DORIS ADDRESS
OPERATOR P/O Bubber, Weldon ADDRESS

SURFACE WATER

A	B	C	D	E	F	G	H	I
WATER RIGHT INFORMATION					WATER SUPPLY INFORMATION		DIVERSION INFORMATION	
TYPE OF WATER RIGHT	APP. NO. DECREE NO.	NAME OF APPROPRIATOR	DATE OF PRIORITY	MULTI-USER	SOURCE OF WATER	AMOUNT RECORDED OR CLAIMED	TYPE OF DIVERSION	POINT OF DIVERSION
A	WR 59-581B	ANNA GOSMAN	6-13-1914	3	CROOKED SP. (S)	2.5 CFS	G	14S09W
A	WR 50-62	ALFRED L. ARP	5-1-1906	3	MORRISON CN. SP(S)	4 CFS	G	14S09W
A	WR 59-2	GEORGE H. MacDONALD	5-25-1906	3	DRY G.	20 CFS	G	14S09W
A	WR 59-556A	DAVID A JANES	9-13-1913	3	UN. SP	2 CFS	G	14S09W04
A	WR 59-552A	ANNA GOSMAN	8-15-1913		DRY G	5 CFS		
A	WR 59-551B	ANNA GOSMAN	8-15-1913		ROCK G SP	5 CFS		
A	WR 59-552B	ANNA GOSMAN	8-15-1913		CROOKED G. SP.	5 CFS		

GROUND WATER

1	2	3	4	5			6	7	8	9	10	11	1
WATER RIGHT INFORMATION				WATER SUPPLY INFORMATION					(COMPLETE ON WELLS ONLY				
TYPE OF WATER RIGHT	FILE NUMBER	NAME OF APPROPRIATOR	FILE DATE	SOURCE OF WATER			LOCATION OF WATER SOURCE	CLAIMED G.P.M.	WELL TYPE	LIFT TYPE	TOTAL DEPTH	STATIC WATER LEVEL	COMP DA
				WELL	SPRING	OTHER							

TYPE OF WATER RIGHT	AMOUNT RECORDED OR CLAIMED	WELL TYPE	LIFT TYPE	TYPE OF DIVERSION	USE STATUS	
A Appropriation D Decree U Use X Other	MI Miner's Inches I Inches AF Acre Feet CFS Cu. Ft. Per Sec. GPM Gallons Per Minute A All X Other	D Dug K Driven B Bored L Drilled	F Flowing P Pumped	G Gravity P Pump	I In Use B Beneficially Used V Valid—Not In Use A Abandoned M Invalid N No Land Description X Info. Incomplete	I Irriga S Stock O Dome U Muni M Minin

ALSO IN: PLAT NO. ____ TWP ____ RGE ____ PLAT NO. ____ TWP ____ RGE ____ PLAT NO. ____ TWP ____ RGE ____ PLAT NO. ____ TWP ____ RGE ____ PLAT NO. ____ TWP ____ RGE ____ PLAT NO. ____ TWP ____ RGE ____

GE ONE OF TWO

SOURCES INVENTORY SURVEY

Form No. WRI-1

(SEND BOTH)

DATE CHECKED 6-23-72

BY T.L. REYNOLD

ADDRESS

ADDRESS Dell, Mont.

I	J	K	L	M	N	O	P	Q	R	S	T
ON INFORMATION	USE INFORMATION			IRRIGATION INFORMATION				ACREAGES			
POINT OF DIVERSION	USE STATUS	TYPE OF USE	PLACE OF INTENDED OR ACTUAL USE	NAME OF SYSTEM	TYPE OF SYSTEM	TYPE OF PROJECT	TYPE OF IRR.	IRRIGATED ACREAGE	POTENTIAL IRR. UNDER PRESENT FACILITIES	COUNTY CODE	BASIN CODE
S09W	N									BE	41A
S09W	N									BE	41A
S09W	V									BE	41A
S09W04	V									BE	41A
	N									BE	41A
	N									BE	41A
	N									BE	41A

10	11	12	13	14	15	16		17	18	19	20	21	22	23
ETE ON WELLS ONLY)			USE INFORMATION					IRRIGATION INFORMATION			ACREAGES			
TOTAL DEPTH	STATIC WATER LEVEL	COMPLETION DATE	USE STATUS	TYPE OF USE	PLACE OF USE	FIELD CHECKED YES	FIELD CHECKED NO	NAME OF SYSTEM	TYPE OF SYSTEM	TYPE OF IRR.	IRRIGATED ACREAGE	POTENTIAL IRR. UNDER PRESENT FACILITIES	COUNTY CODE	BASIN CODE

TUS	TYPE OF USE			TYPE OF SYSTEM	TYPE OF PROJECT	TYPE OF IRRIGATION
Used In Use escription plete	I Irrigation S Stock O Domestic U Municipal M Mining	C Commercial T Flood Control P Power R Recreation N Navigation	F Fish W Wildlife A Pollution Abatement X Misc.	C Canal S Sprinkler D Dike X Other	P Private S State F Federal C Ditch Company D Irrigation District X Other	R1 Regular Adequate R2 Regular Inadequate F Flood

TWP RGE

TWP RGE

INFORMATION FROM: RULON & WELDON BUHLER

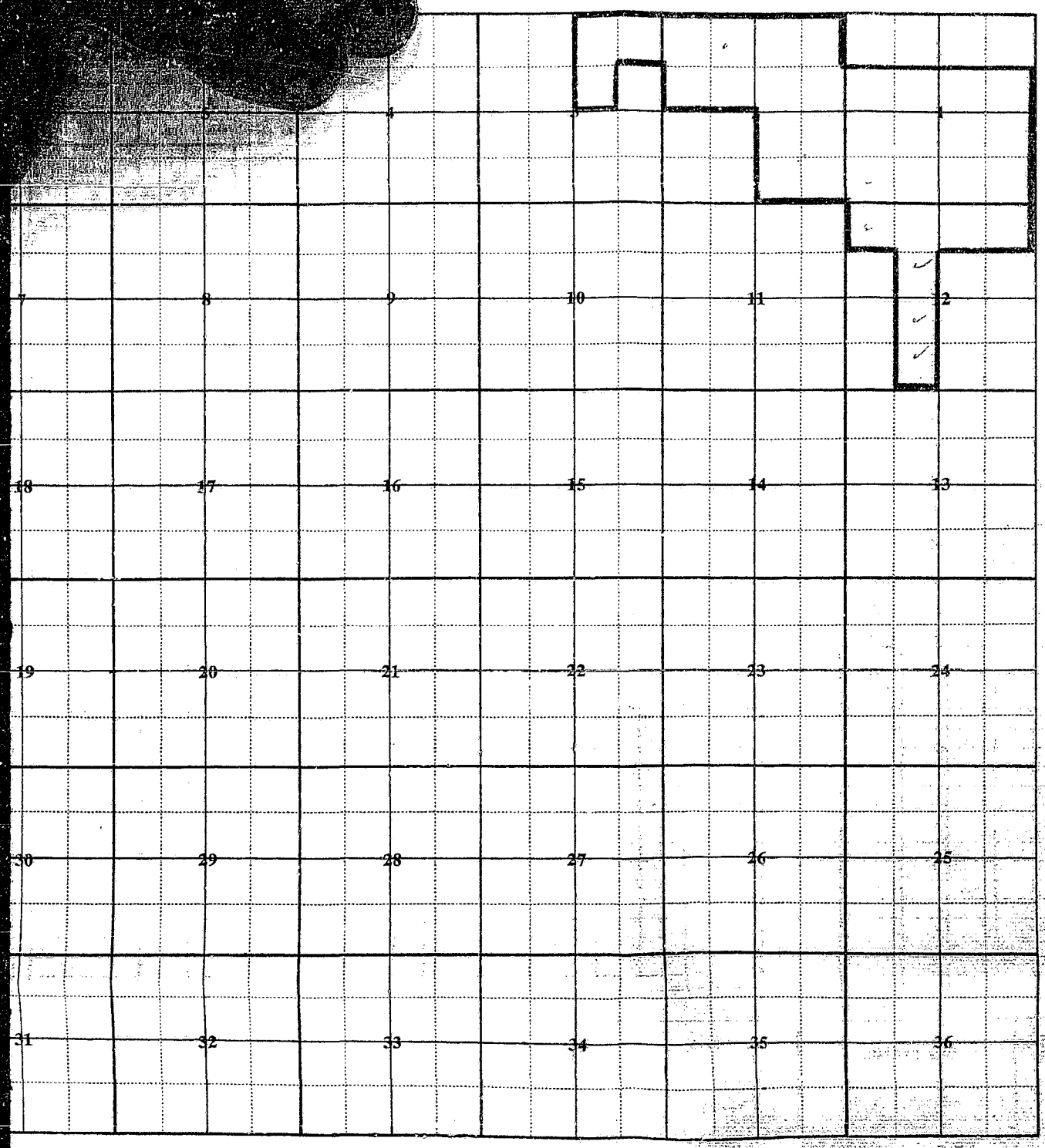

Remarks: CAN

Pollution

mbers: 6FF-138 & 6FF-134

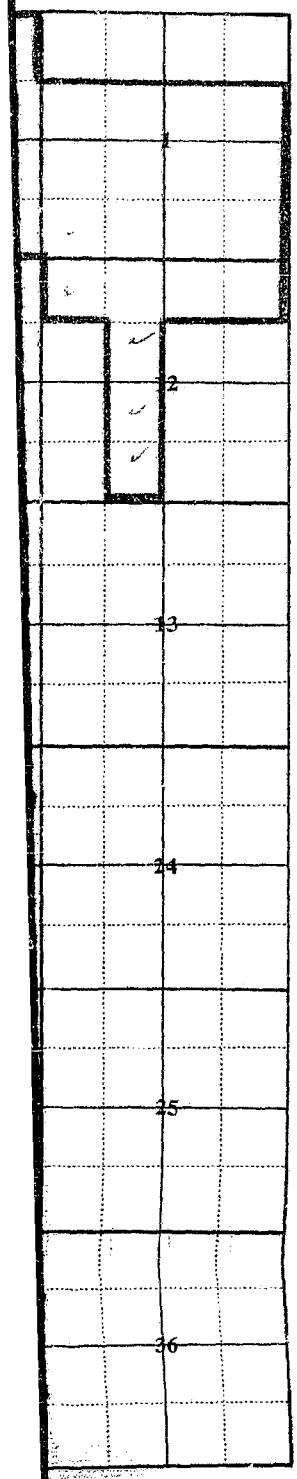

Remarks: * ANY PART OF HIS DEGREES OR DEGREE CAN BE USED ON ANY PART OF HIS LAND

Pollution Information

PAGE 2

WATER RESOURCES INVENTORY SU

Form No. WRI-1

COUNTY BEAVERHEAD

PLAT NO. 164 TWP 14S RGE. 9W

LEGAL LAND OWNER GRAVELY, HENRY T. & DORIS ADDRESS

OPERATOR D/C BUHLER, WELDON ADDRESS DL

SURFACE WATER

A	B	C	D	E	F	G	H	I	J
WATER RIGHT INFORMATION					WATER SUPPLY INFORMATION		DIVERSION INFORMATION		
TYPE OF WATER RIGHT	APP. NO DECREE NO	NAME OF APPROPRIATOR	DATE OF PRIORITY	MULTI-USE?	SOURCE OF WATER	AMOUNT RECORDED OR CLAIMED	TYPE OF DIVERSION	POINT OF DIVERSION	USE STAT
D	1430-1	WEST & CHILD			L. SHEEP CR				I
		*	4-1-1885		DITCH #1	75 MI	G	14S09W 12BDB	I
		*	4-1-1885		" #3	250 MI			I
			4-1-1885		" #5	75 MI			I
			5-1-1890		" #2	5 MI			I
			5-1-1890		" #4	20 MI			I
			5-1-1890		" #7	20 MI			I
			5-1-1893		" #6	20 MI			I
			5-1-1893		" #12	70 MI			I
			5-1-1895		DITCHES #9, 10 & 11	60 MI			I
			5-1-1893		QUAKING ASP. SP.	20 MI			A
					SP. DITCH				
D	1430-2	AMANDA WEST	4-15-1901		DITCH #1	80 MI	G		I
			4-15-1901		DITCH #3	160 MI			I
D	2105-1 (DAP)	DAISY McNINCH	5-22-1914		L. SHEEP CR.	320 MI	G		I

GROUND WATER

1	2	3	4	5			6	7	8	9	10	11	12
WATER RIGHT INFORMATION				WATER SUPPLY INFORMATION					(COMPLETE ON WELLS ONLY)				
TYPE OF WATER RIGHT	FILE NUMBER	NAME OF APPROPRIATOR	FILE DATE	SOURCE OF WATER			LOCATION OF WATER SOURCE	CLAIMED G.P.M.	WELL TYPE	LIFT TYPE	TOTAL DEPTH	STATIC WATER LEVEL	COMPLET DATE
				WELL	SPRING	OTHER							

TYPE OF WATER RIGHT	AMOUNT RECORDED OR CLAIMED	WELL TYPE	LIFT TYPE	TYPE OF DIVERSION	USE STATUS	
A Appropriation D Decree U Use X Other	MI Miner's Inches I Inches AF Acre Feet CFS Cu. Ft. Per Sec. GPM Gallons Per Minute A All X Other	D Dug R Driven B Bored L Drilled	F Flowing P Pumped	G Gravity P Pump	I In Use B Beneficially Used V Valid—Not In Use A Abandoned M Invalid N No Land Description X Info. Incomplete	I Irrigati S Stock O Domes U Munici M Mining

ALSO IN: PLAT NO. ____ TWP ____ RGE ____ PLAT NO. ____ TWP ____ RGE ____ PLAT NO. ____ TWP ____ RGE ____

PLAT NO. ____ TWP ____ RGE ____ PLAT NO. ____ TWF ____ RGE ____ PLAT NO. ____ TWP ____ RGE ____

PAGE 2

RESOURCES INVENTORY SURVEY
Form No. WRI-1

DATE CHECKED 6-23-1972
BY T.J. REYNOLDS

ADDRESS
ADDRESS DELL MONT

J	J	K	L	M	N	O	P	Q	R	S	T
SION INFORMATION	USE INFORMATION			IRRIGATION INFORMATION				ACREAGES			
POINT OF DIVERSION	USE STATUS	TYPE OF USE	PLACE OF [redacted] ACTUAL USE	NAME OF SYSTEM	TYPE OF SYSTEM	TYPE OF PROJECT	TYPE OF IRR.	IRRIGATED ACREAGE	POTENTIAL IRR. UNDER PRESENT FACILITIES	COUNTY CODE	BASIN CODE
	I	I		BUHLER	C	P	R2			BE	41A
14S09W 12 BDB	I	I	14S09W01C								
	I	I	" " 12 B1								
	I	I	" " 12 BD								
	I	I									
	I	I									
	I	I									
	I	I									
	I	I									
	I	I									
	N										
	I	I		BUHLER	C	P	R2			BE	41A
	I	I									
	I	I		BUHLER	C	P	R2			BE	41A

10	11	12	13	14	15	16		17	18	19	20	21	22	23
PLETE ON WELLS ONLY)			USE INFORMATION					IRRIGATION INFORMATION			ACREAGES			
TOTAL DEPTH	STATIC WATER LEVEL	COMPLETION DATE	USE STATUS	TYPE OF USE	PLACE OF USE	FIELD CHECKED YES.	FIELD CHECKED NO	NAME OF SYSTEM	TYPE OF SYSTEM	TYPE OF IRR.	IRRIGATED ACREAGE	POTENTIAL IRR. UNDER PRESENT FACILITIES	COUNTY CODE	BASIN CODE

STATUS	TYPE OF USE			TYPE OF SYSTEM	TYPE OF PROJECT	TYPE OF IRRIGATION
ly Used ot In Use ed Description omplete	I Irrigation S Stock O Domestic U Municipal M Mining	C Commercial T Flood Control P Power R Recreation N Navigation	F Fish W Wildlife A Pollution Abatement X Misc.	C Canal S Sprinkler D Dike X Other	P Private S State F Federal C Ditch Company D Irrigation District X Other	R1 Regular Adequate R2 Regular Inadequate F Flood

TWP RGE
TWP RGE

INFORMATION FROM: Weldon & Rulon Buhler

Remarks: * DITCHES NO. 1 & 2 WERE ENLARGED

12

13

24

25

36

Pollution Information

COUNTY PERVERHEAD

PLAT NO. 164 TWP 14S RGE. 9W

WATER RESOURCES INVENTORY SU
Form No. WRI-1

LEGAL LAND OWNER DON & JOAN H. DETTON ADDRESS

OPERATOR SAME ADDRESS

SURFACE WATER

A	B	C	D	E	F	G	H	I
WATER RIGHT INFORMATION					WATER SUPPLY INFORMATION		DIVERSION INFORMATION	
TYPE OF WATER RIGHT	APP. NO. DECREE NO.	NAME OF APPROPRIATOR	DATE OF PRIORITY	MULTI-USER	SOURCE OF WATER	AMOUNT RECORDED OR CLAIMED	TYPE OF DIVERSION	POINT OF DIVERSION
A	WR-164	HENDERSON F. SEYBOLD	12-2-1908		LONE TREE CANYON CR	2.5 CFS	G	
D	1430-4	JOHN DOWNING	4-1-1902		L. SHEEP CR.	75 MI	G	14S09W13 DCC
								14S09W13 CDD
D	1430-5	KATHERINE T. McNINCH	4-1-1909		E. MID. N. FK. L SHEEP CR	60 MI	G	
					McNINCH DITCHES 1,2,3			
D	1430-6	HENDERSON F. SEYBOLD	6-1-1909		L. SHEEP CR. SEYBOLD DITCH #2	50 MI	G	

GROUND WATER

1	2	3	4	5			6	7	8	9	10	11	12
WATER RIGHT INFORMATION				WATER SUPPLY INFORMATION					(COMPLETE ON WELLS ONLY)				
TYPE OF WATER RIGHT	FILE NUMBER	NAME OF APPROPRIATOR	FILE DATE	SOURCE OF WATER			LOCATION OF WATER SOURCE	CLAIMED G.P.M.	WELL TYPE	LIFT TYPE	TOTAL DEPTH	STATIC WATER LEVEL	COMPL DA
				WELL	SPRING	OTHER							

TYPE OF WATER RIGHT	AMOUNT RECORDED OR CLAIMED	WELL TYPE	LIFT TYPE	TYPE OF DIVERSION	USE STATUS	
A Appropriation D Decree U Use X Other	MI Miner's Inches I Inches AF Acre Feet CFS Cu. Ft. Per Sec. GPM Gallons Per Minute A All X Other	D Dug R Driven B Bored L Drilled	F Flowing P Pumped	G Gravity P Pump	I In Use B Beneficially Used V Valid—Not In Use A Abandoned M Invalid N No Land Description X Info. Incomplete	I Irrig S Stoc O Dom U Mun M Min

ALSO IN: PLAT NO. TWP RGE
PLAT NO. TWP RGE

PLAT NO. TWP RGE
PLAT NO. TWP RGE

PLAT NO. TW
PLAT NO. TW

URCES INVENTORY SURVEY
Form No. WRI-1

DATE CHECKED 6-15-1972
BY T.J. REYNOLDS

ADDRESS DELL MONT
ADDRESS

I	J	K	L	M	N	O	P	Q	R	S	T
N INFORMATION	USE INFORMATION			IRRIGATION INFORMATION				ACREAGES			
NT OF DIVERSION	USE STATUS	TYPE OF USE	PLACE OF [redacted] ACTUAL USE	NAME OF SYSTEM	TYPE OF SYSTEM	TYPE OF PROJECT	TYPE OF IRR.	IRRIGATED ACREAGE	POTENTIAL IRR. UNDER PRESENT FACILITIES	COUNTY CODE	BASIN CODE
	✓									BE	41A
09W13 DCC	I	I	14S09W13 D24	DEITON	C	P	R1				
09W13 CDD			14S09W13 D22								
	I	I									
	I	I									

10	11	12	13	14	15	16	17	18	19	20	21	22	23
TE ON WELLS ONLY)			USE INFORMATION				IRRIGATION INFORMATION			ACREAGES			
OTAL EPTH	STATIC WATER LEVEL	COMPLETION DATE	USE STATUS	TYPE OF USE	PLACE OF USE	FIELD CHECKED YES. NO	NAME OF SYSTEM	TYPE OF SYSTEM	TYPE OF IRR.	IRRIGATED ACREAGE	POTENTIAL IRR. UNDER PRESENT FACILITIES	COUNTY CODE	BASIN CODE

US

ed
Use

ription
te

TYPE OF USE

I Irrigation
S Stock
O Domestic
U Municipal
M Mining
C Commercial
T Flood Control
P Power
R Recreation
N Navigation
F Fish
W Wildlife
A Pollution Abatement
X Misc.

TYPE OF SYSTEM

C Canal
S Sprinkler
D Dike
X Other

TYPE OF PROJECT

P Private
S State
F Federal
C Ditch Company
D Irrigation District
X Other

TYPE OF IRRIGATION

R1 Regular Adequate
R2 Regular Inadequate
F Flood

TWP RGE
TWP RGE

INFORMATION FROM: Don Deitton

72
5

	S	T
RR. ENT S	COUNTY CODE	BASIN CODE
	BE	41A

	22	23
RR. ENT. S	COUNTY CODE	BASIN CODE

TYPE OF
RRIGATION

Regular
Adequate
Regular
Inadequate
Flood



ers: *6FF-230 & 9B-167

Remarks: *

ANY
CAN
LAN

** I C
IS US
CREE
THIS

***

Pollution

Remarks: *

ANY
CAN
LAND

** I CO
IS USI
CREEK
THIS

*** D

Pollution I

Remarks: * PHOTO # 6FF-230 IS IN PLAT 165

ANY PART OF HIS DECREES OR DECREE CAN BE USED ON ANY PART OF HIS LAND

** I COULD NOT LOCATE THIS CREEK BUT PETITION IS USING HIS DECREES ON LITTLE SHEEP CREEK TO IRR. HIS LAND DESCRIBED IN THIS WATER RIGHT.

*** DITCHES NO. 143 WERE ENLARGED

Pollution Information

COUNTY BEAVERHEAD

PLAT NO. 164 TWP. 14S RGE. 9W

WATER RESOURCES INVENTORY SURVEY
Form No. WRI-1

LEGAL LAND OWNER IONA SEYBOLD ADDRESS LIM

OPERATOR SAME ADDRESS

A	B	C	D	E	F	G	H	I	J
WATER RIGHT INFORMATION					WATER SUPPLY INFORMATION		DIVERSION INFORMATION		
TYPE OF WATER RIGHT	APP. NO. DECREE NO.	NAME OF APPROPRIATOR	DATE OF PRIORITY	MULTI-USER	SOURCE OF WATER	AMOUNT RECORDED OR CLAIMED	TYPE OF DIVERSION	POINT OF DIVERSION	USE STATUS
D	1430-3	JOHN THOMPSON			L. SHEEP CR				
		*	4-1-1893		DITCH #1	25 MI	G	14S09W13ACB	I
			4-1-1900		" #2	20 MI	G		I
D	1430-1	WEST & CHILD	4-1-1885		L. SHEEP CR.				
			4-1-1885		DITCH #1	75 MI	G		N
			4-1-1885		" #3	250 MI	G		N
			5-1-1890		" #5	75 MI	G		N
			5-1-1890		" #2	5 MI	G		N
			5-1-1890		" #4	20 MI	G		N
			5-1-1893		" #7	20 MI	G		N
			5-1-1893		" #6	20 MI	G		N
			5-1-1895		" #12	70 MI	G		N
			5-1-1893		DITCHES 9, 10 & 11	60 MI	G		N
					QUAKING ASP SP.	20 MI			S
					SP. DITCH				

1	2	3	4	5			6	7	8	9	10	11	12
WATER RIGHT INFORMATION				WATER SUPPLY INFORMATION					(COMPLETE ON WELLS ONLY)				
TYPE OF WATER RIGHT	FILE NUMBER	NAME OF APPROPRIATOR	FILE DATE	SOURCE OF WATER			LOCATION OF WATER SOURCE	CLAIMED G.P.M.	WELL TYPE	LIFT TYPE	TOTAL DEPTH	STATIC WATER LEVEL	COMPLETION DATE
				WELL	SPRING	OTHER							

TYPE OF WATER RIGHT	AMOUNT RECORDED OR CLAIMED	WELL TYPE	LIFT TYPE	TYPE OF DIVERSION	USE STATUS	
A Appropriation D Decree U Use X Other	MI Miner's Inches I Inches AF Acre Feet CFS Cu. Ft. Per Sec. GPM Gallons Per Minute A All X Other	D Dug R Driven B Bored L Drilled	F Flowing P Pumped	G Gravity P Pump	I In Use B Beneficially Used V Valid—Not In Use A Abandoned M Invalid N No Land Description X Info. Incomplete	I Irrigation S Stock O Domestic U Municipal M Mining

ALSO IN: PLAT NO. ____ TWP. ____ RGE. ____ PLAT NO. ____ TWP. ____ RGE. ____

PLAT NO. ____ TWP. ____ RGE. ____ PLAT NO. ____ TWP. ____ RGE. ____

PLAT NO. ____ TWP. ____ PLAT NO. ____

RCES INVENTORY SURVEY
orm No. WRI-1

DATE CHECKED 8-2-72
BY T.J. REYNOLDS

ADDRESS LIMA MONT
ADDRESS

I	J	K	L	M	N	O	P	Q	R	S	T
INFORMATION	USE INFORMATION			IRRIGATION INFORMATION				ACREAGES			
NT OF DIVERSION	USE STATUS	TYPE OF USE	PLACE OF [redacted] ACTUAL USE	NAME OF SYSTEM	TYPE OF SYSTEM	TYPE OF PROJECT	TYPE OF IRR.	IRRIGATED ACREAGE	POTENTIAL IRR. UNDER PRESENT FACILITIES	COUNTY CODE	BASIN CODE
										BE	41A
09W13ACB	I	I	14S09W12 AD	SEYBOLD	C	P	R1				
	I	I	" " 12 DA								
			" " 12 DD2								
			" " 13 AC4								
			" " 13 AD2								
			" " 13 AA2								
	N										
	N										
	N										
	N										
	N										
	N										
	N										
	N										
	N										
	N										
	N										
	S		14S09W11 DDA							BE	41A

10	11	12	13	14	15	16		17	18	19	20	21	22	23
E ON WELLS ONLY)			USE INFORMATION					IRRIGATION INFORMATION			ACREAGES			
TAL PTH	STATIC WATER LEVEL	COMPLETION DATE	USE STATUS	TYPE OF USE	PLACE OF USE	FIELD CHECKED YES.	FIELD CHECKED NO	NAME OF SYSTEM	TYPE OF SYSTEM	TYPE OF IRR.	IRRIGATED ACREAGE	POTENTIAL IRR. UNDER PRESENT FACILITIES	COUNTY CODE	BASIN CODE

US

sed
Use

ription
ete

TYPE OF USE

I Irrigation
S Stock
O Domestic
U Municipal
M Mining
C Commercial
T Flood Control
P Power
R Recreation
N Navigation
F Fish
W Wildlife
A Pollution Abatement
X Misc.

TYPE OF SYSTEM

C Canal
S Sprinkler
D Dike
X Other

TYPE OF PROJECT

P Private
S State
F Federal
C Ditch Company
D Irrigation District
X Other

TYPE OF IRRIGATION

R1 Regular Adequate
R2 Regular Inadequate
F Flood

TWP RGE
TWP RGE

INFORMATION FROM: [illegible]

Remarks: * T
DNE.



Pollution Info

6FF-138, 9R-167 + 6FF-23

Remarks: * THEY HAD TO ENLARGE DITCH NO. ONE.

Pollution Information

F-1-A

County BEAVERHEAD

Farm Checked: Date [illegible]

By [illegible]

T. 14 S. R. 2 W. Plat No. 16 S

Photo No. GFF-228, GFF-230, GFF-232, GFF-245, GFF-243 & GFF-241

MONTANA WATER RESOURCES BOARD

Water Resources Survey

Legal Land Owner EINAR BIRKET Address

Operator C/O KEEN & [illegible] Address GIRTH MT.

Water is delivered by:— (1.) Private System; 2. Ditch Company; 3. State Project; 4. Federal Project; 5. Irrigation District

App. No. Decree No.	NAME OF APPROPRIATOR TO WHOM DECREED	NAME OF STREAM	Date App. Date Priority	Miner's Inches	In Use	NAME OF DITCH (Water Delivered By)	No.	R/F	Present Irr. Acres	Irrigable Acres
WR29-[illegible]	IRIS C. GLEED	SP(G)	9-3-1914	8CFS	NO					
WR29-341	MARGARET WILLIAMS	RED ROCK RIVER	10-20-1910	1CFS	NO					
WR29-241A	JOSEPH WILLIAMS	SLATER SP(G)	4-30-1920	1CFS	NO					
WR29-64A	IRIS C. GLEED	DUTCH HOLLOW	3-3-1914	4CFS	NO					
WR30-555	LEE R. TRUAX	MERRIAM SP(G)	9-21-1905	4mCFS	NO					
WR15-972	JULIA BEATE	DRY C	4-15-1914	2 CFS	I/S	DIRECT	1	R1		
2nd	SENE SEC 13 T14S R2W	QUAKENBUSH CR	4-15-1914	1CFS	I/S	SUPPLEMENTAL TO	1	R1		
2nd	SWSE SEC 17 T14S R2W					WR1-521				

NOTE: R—Denotes Regular Irrigation. F—Flood Irrigation.

Adequate Supply: Yes..... No..... Explain.....

Remarks

DERIV USES SOME OF THESE SP'S & W/R FOR STOCK & PRIVATE WATER PURPOSE ALTHOUGH THE SEC DOES NOT SUPPORT HE BELIEVES SAID THAT HE WAS GOING TO BUILD A HEADING DAM ALONG EAST ED WILLIAMS CR, WHERE CR & RR TOUCH STRIKES BOTTOM & THAT HE WAS A CENTER SPRINKLER AND IRRIGATE ABOUT 200 AC.

River Basin RED ROCK RIVER

Also in: Plat No..... Twp..... Rge.....	Plat No..... Twp..... Rge.....	Plat No..... Twp..... Rge.....
Plat No..... Twp..... Rge.....	Plat No..... Twp..... Rge.....	Plat No..... Twp..... Rge.....

Information From: [illegible]

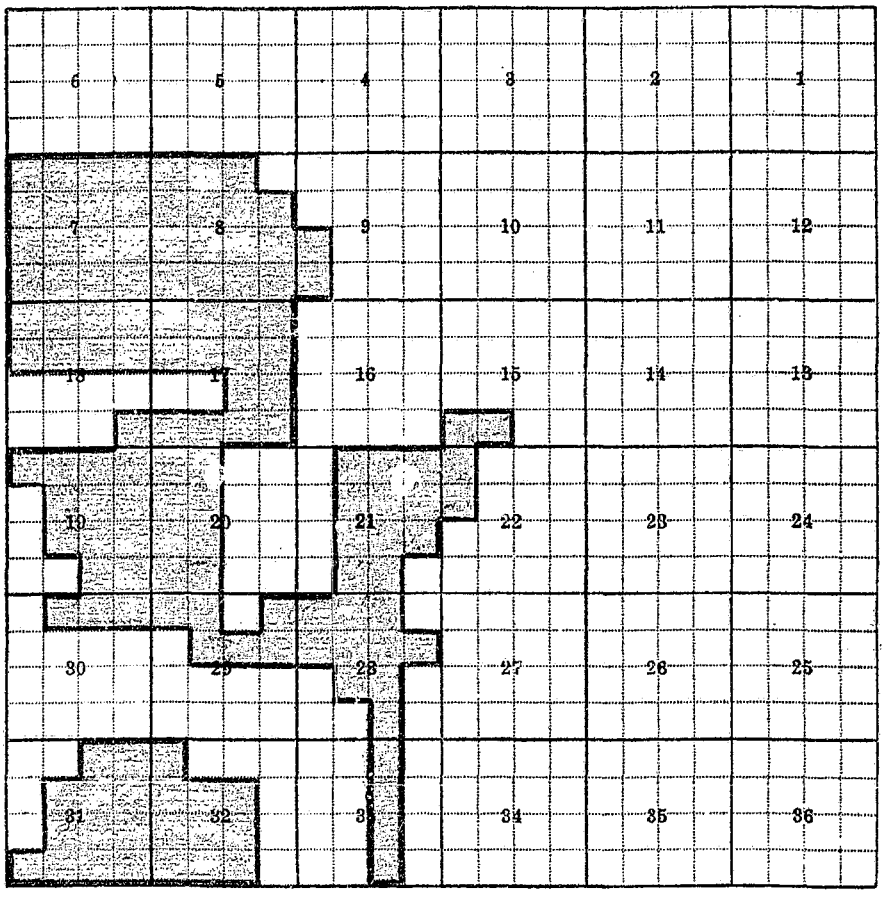

Land Ownership

F-1-A

PAGE 2 OF 4

County BEAVERHEAD

T. 14S R. 8W Plat No. 165

Farm Checked: Date 2-15-73

Photo No.

By T. J. Reynolds

MONTANA WATER RESOURCES BOARD

Water Resources Survey

Legal Land Owner EDNA BIMAT Address

Operator C/O DEAN & W. R. WELBORN Address LIMA MT

Water is delivered by:— (1.) Private System; 2. Ditch Company; 3. State Project; 4. Federal Project; 5. Irrigation District

App. No. Decree No.	NAME OF APPROPRIATOR TO WHOM DECREED	NAME OF STREAM	Date App. Date Priority	Miner's Inches	In Use	NAME OF DITCH (Water Delivered By)	No.	R/F	Present Irr. Acres	Irrigable Acres
WR10-595	RODNEY D. ALLEN	BIRCH CR.	5-14-1889	400 I	I/S	BIMAT	1	R1		
P.O.D.	SWNW SEC 17 T14S R8W					SUPPLEMENTAL TO				
						WR1-571				
WR73-267B	JULIA G. MATHEWS	SUN-SET SP(S)	5-9-1921	40	NO					
WR59-610B	MARY L JOHNSTON	DRY G	8-3-1914	5 CFS	NO					
WR59-610A	MARY L. JOHNSTON	SP(S)	8-3-1914	3 CFS	NO					
WR1-570	JOHN PEATE	SMALL STREAM	5-7-1883	250	I/S	BIMAT	1	R1		
P.O.D.	SWSE SEC 17 T14S R8W					SUPPLEMENTAL TO				
						WR1-571				

NOTE: R—Denotes Regular Irrigation. F—Flood Irrigation.

Adequate Supply: Yes..... No..... Explain.....

Remarks.....

River Basin RED ROCK RIVER

Also in: Plat No..... Twp..... Rge.....	Plat No..... Twp..... Rge.....	Plat No..... Twp..... Rge.....
Plat No..... Twp..... Rge.....	Plat No..... Twp..... Rge.....	Plat No..... Twp..... Rge.....

Information From: Dean Welborn

F-1-A

PAGE 3 OF 5

County BEAVERHEAD

T 14S R 8W Plat No. 145

Farm Checked: Date 8-13-73

Photo No.

By T. J. REYNOLDS

MONTANA WATER RESOURCES BOARD

Water Resources Survey

Legal Land Owner EDNA BIMAT Address

Operator C/O DEAN & W. R. WELBORN Address LIMA MT.

Water is delivered by:— (1) Private System; 2. Ditch Company; 3. State Project; 4. Federal Project; 5. Irrigation District

App. No. Decree No.	NAME OF APPROPRIATOR TO WHOM DECREED	NAME OF STREAM	Date App. Date Priority	Miner's Inches	In Use	NAME OF DITCH (Water Delivered By)	No.	R/F	Present Irr. Acres	Irrigable Acres
WR1-504 505	GEORGE W. BAILEY	CERTAIN SP OR SP(S)	9-15-1892	10 I	I/S	BIMAT	1	R1		
P O D	SWSE SEC 17 T14S R8W					SUPPLEMENTAL TO WR1-571				
GL6-338 34	JOHN PEATE	CERTAIN L. STREAM	7-12-1883	600 I	I/S	BIMAT	1	R1		
P O D	SWNW SEC. 17 T14S	R8W				SUPPLEMENTAL TO WR1-571				
WR1 571	JOHN PEATE	SP(S)	FILED DATE 5-7-1892	500 I	I/S	BIMAT	1	R1		
P O D	SENW SEC 16 T14S	R8W								

NOTE: R—Denotes Regular Irrigation. F—Flood Irrigation.

Adequate Supply: Yes..... No..... Explain.....

Remarks.....

River Basin RED ROCK RIVER

Also in: Plat No..... Twp..... Rge.....	Plat No..... Twp..... Rge.....	Plat No..... Twp..... Rge.....
Plat No..... Twp..... Rge.....	Plat No..... Twp..... Rge.....	Plat No..... Twp..... Rge.....

Information From: Dean Welborn

F-1-A

PAGE 4

T. 14 S. R. 2 W. Plat No. 165

County: BEAVERHEAD

Photo No.

Farm Checked: Date: 8-15-22

By: [illegible]

MONTANA WATER RESOURCES BOARD

Water Resources Survey

Legal Land Owner: EDNA HUART — Address:

Operator: S/S [illegible] & WM. WELZBRN — Address: LIMA, MT.

Water is delivered by:— 1. Private System; 2. Ditch Company; 3. State Project; 4. Federal Project; 5. Irrigation District

App. No. Decree No.	NAME OF APPROPRIATOR TO WHOM DECREED	NAME OF STREAM	Date App. Date Priority	Miner's Inches	In Use	NAME OF DITCH (Water Delivered By)	No.	R/F	Present Irr. Acres	Irrigable Acres
0 2302-3	E.R. & WILLIAM R. OLSED	HOPPER CR.	4-13-1885	15	NO					
		JUNCTION CR	6-25-1891	120	NO					
		SPRING CR.	10-9-1891	40	NO					
		JUNCTION CR	6-29-1891	40	NO					
		" "	6-25-1891	130	NO					
		SERVICE CR.	10-4-1893	70	NO					
		JUNCTION CR	9-25-1912	500	NO					
		DUTCHMAN HOLLOW CR.	7-2-1914	120	NO					
		WILLOW CR SPRING CR	7-2-1914	40	NO					
		BAILON CR.	4-17-1918	60	NO					
		" "	4-21-1919	120	NO					
		SHNEEBERGER CR	7-1-1919	30	NO					
		" "	6-30-1919	50	NO					

NOTE: R—Denotes Regular Irrigation. F—Flood Irrigation.

Adequate Supply: Yes..... No..... Explain.....

Remarks.....

River Basin: RED ROCK RIVER

Also in: Plat No..... Twp..... Rge..... Plat No..... Twp..... Rge..... Plat No..... Twp..... Rge.....
Plat No..... Twp..... Rge..... Plat No..... Twp..... Rge..... Plat No..... Twp..... Rge.....

Information From: Dean Welzbrn

F-1-A

PAGE 1 OF 2

County BEAVERHEAD

T. 7 S. R. 2 W. Plat No. 165

Farm Checked: Date 7-24-73

MONTANA WATER RESOURCES BOARD
Water Resources Survey

Photo No. 166-222 & 166-245

By T. L. Reynolds

Legal Land Owner BELLEVUE RANCH & CATTLE CO. Address

Operator GEORGE LANIER (FOREMAN) Address LIMA MT

Irrigation District

Water is delivered by:— 1. Private System; 2. Ditch Company; 3. State Project; 4. Federal Project; 5. Irrigation District

F	Present Irr. Acres	Irrigable Acres

App. No. Decree No.	NAME OF APPROPRIATOR TO WHOM DECREED	NAME OF STREAM	Date App. Date Priority	Miner's Inches	In Use	NAME OF DITCH (Water Delivered By)	No.	R/F	Present Irr. Acres	Irrigable Acres
W22-2411	JOSEPH WILLIAMS	SWIFT CR.	4-20-1920	1.0CFS	NO					
W22-1115	RICHARD SILLASSER	WASTE WATER FROM RR	3-31-1891	50	NO					
W22-341	MARGARET WILLIAMS	RED ROCK RIVER	10-20-1908	1.0CFS	NO					
D 3502-1	JAMES M. BURT	JUNCTION CR.	5-1-1883	65	NO					
		" "	5-1-1910	145	NO					
* D 3502-2	GEO. E. ROE & WALTER G. FAGEAL	JUNCTION CR	5-1-1888	190	I	RAILROAD SEND & DIVE CO.	1	F		
		" "	5-15-1899	70	I		1	F		
W22-[illegible]	SENIN SEC 2 T14S	RED								

NOTE: R—Denotes Regular Irrigation. F—Flood Irrigation.

Adequate Supply: Yes..... No..... Explain.....

Remarks

JUNCTION CR. WAS ALSO KNOWN AS ROCK CR. OR WILLIAMS CR.

THE RANCH OWNED & OPERATED ON SEC. 10 & ISLAND FREE LAND & CATTLE CO. ARE ALL COVERED BY ONE MAP.

* THESE ARE THE ONLY RIGHTS THAT WE CLAIMED ON JUNCTION CR.

River Basin RED ROCK RIVER

Also in: Plat No..... Twp..... Rge..... Plat No..... Twp..... Rge..... Plat No..... Twp..... Rge.....
Plat No..... Twp..... Rge..... Plat No..... Twp..... Rge..... Plat No..... Twp..... Rge.....

Information From: Geo. Lanier Foreman

Plat No. 165

From:

Plat No. 65

Irrigation District

	Present Irr. Acres	Irrigable Acres

From:

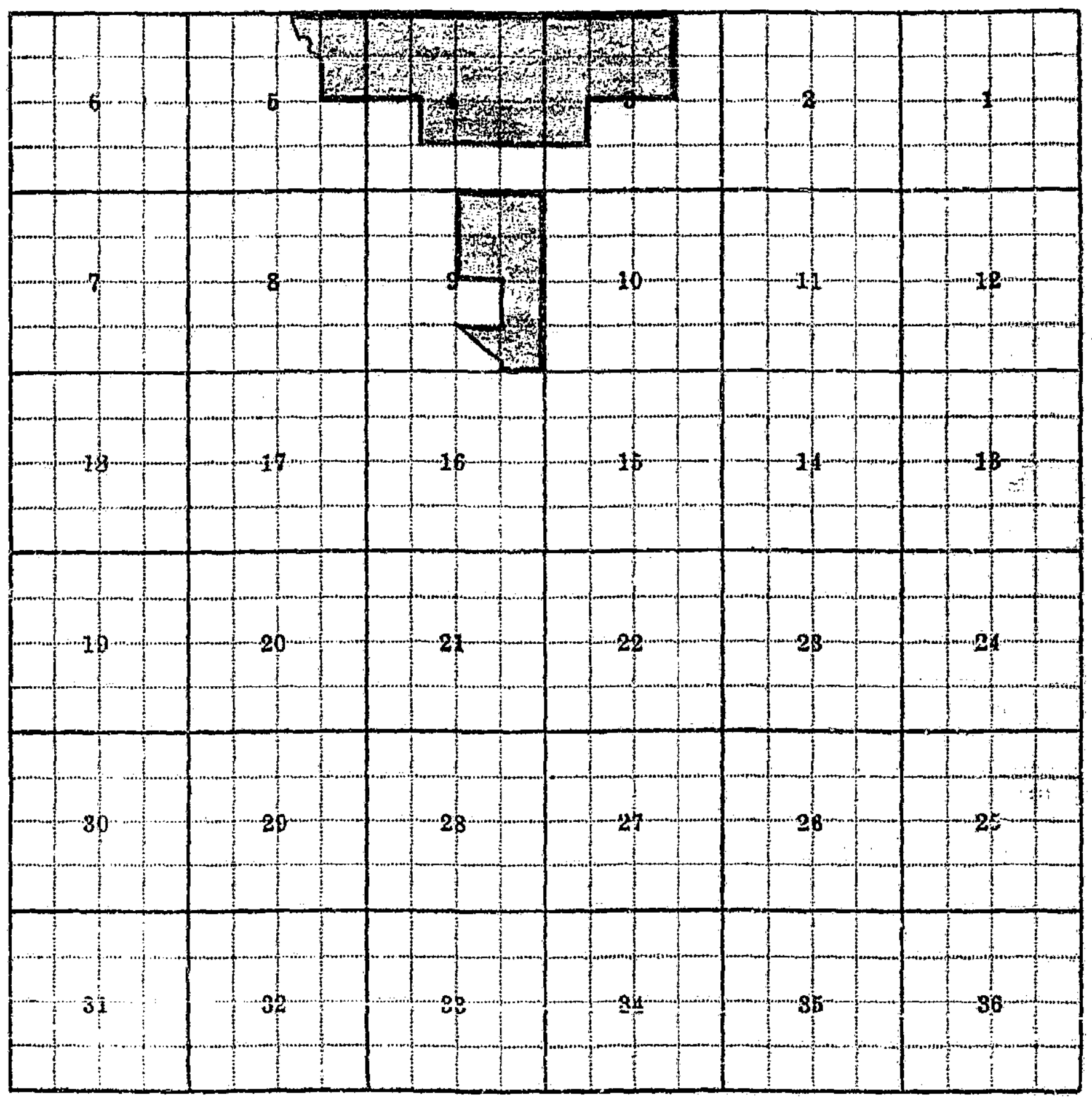

Land Ownership

F-1-A

PAGE 2 OF 3

County [illegible]

Farm Checked: Date 7-24-73

By [illegible]

T 14S R 3W Plat No. 165

Photo No.

MONTANA WATER RESOURCES BOARD

Water Resources Survey

Legal Land Owner RAILROAD RANCH & CATTLE CO. Address

Operator GEORGE FOULER (FOREMAN) Address LIMA MT

Water is delivered by:— (1) Private System; 2. Ditch Company; 3. State Project; 4. Federal Project; 5. Irrigation District

App. No. Decree No.	NAME OF APPROPRIATOR TO WHOM DECREED	NAME OF STREAM	Date App. Date Priority	Minor's Inches	In Use	NAME OF DITCH (Water Delivered By)	No.	R/F	Present Irr. Acres	Irrigable Acres
D 3802-10	MARGARET WILLIAMS EXECT. JOSEPH A. WILLIAMS	JUNCTION C.R.	6-1-1911	40	NO					
D 890-1	HENRY GLEED	ALLERDICE SP. CR.	5-12-1887	131 [illegible]	I	RAILROAD RANCH & CATTLE CO.	1	R		
	GOLDEN L. THOMPSON	ALLERDICE SP. CR.	5-12-1887	[illegible]	I		1	R		
PO D	NE NWSE SEC 10 T 14S	R 3W								
D 890-2	J. L. LEWIS	ALLERDICE SP. CR.	4-20-1888	40	I		1	R		

NOTE: R—Denotes Regular Irrigation. F—Flood Irrigation.

Adequate Supply: Yes..... No..... Explain.....

Remarks.....

River Basin RED ROCK RIVER

Also in: Plat No..... Twp..... Rge.....	Plat No..... Twp..... Rge.....	Plat No..... Twp..... Rge.....
Plat No..... Twp..... Rge.....	Plat No..... Twp..... Rge.....	Plat No..... Twp..... Rge.....

Information From: Geo. Fowler (Foreman)

F-1-A

PAGE 3

County BEAVERHEAD

T 14S R 8W Plat No. 165

Farm Checked: Date 7-24-73

Photo No.

By T.J. REYNOLDS

MONTANA WATER RESOURCES BOARD

Water Resources Survey

Legal Land Owner RAILROAD RANCH & CATTLE CO Address

Operator GEO. FOWLER (FOREMAN) Address LIMA MT

Water is delivered by:— (1) Private System; 2. Ditch Company; 3. State Project; 4. Federal Project; 5. Irrigation District

App. No. Decree No.	NAME OF APPROPRIATOR TO WHOM DECREED	NAME OF STREAM	Date App. Date Priority	Miner's Inches	In Use	NAME OF DITCH (Water Delivered By)	No.	R/F	Present Irr. Acres	Irrigable Acres
WR59-165	GEORGE GLEED	RED ROCK RIVER	7-10-1899	350	I	RAILROAD RANCH & CATTLE CO	1	R1		
P.O.D.	NENWSE SEC 3 T14S	R8W				BIG OUTLAW DITCH				
WR29-323	GEORGE GLEED	RED ROCK RIVER	7-10-1899	350	I		1	R1		
P.O.D.	SENESW SEC 33 T13S	R8W				PHILLIPS DITCH				
P 576-24	HENRY GLEED	HENRY GLEED	5-15-1886	100	I	RAILROAD RANCH & CATTLE CO	1	R1		
P.O.D.	SWNWSW SEC 3 T14S R8W	" "	5-1-1887	100	I		1	R1		
		" "	6-1-1892	262	I	GLEED DITCH	1	R1		

NOTE: R—Denotes Regular Irrigation. F—Flood Irrigation.

Adequate Supply: Yes..... No..... Explain.....

Remarks.....

River Basin RED ROCK RIVER

Also in: Plat No..... Twp..... Rge.....	Plat No..... Twp..... Rge.....	Plat No..... Twp..... Rge.....
Plat No..... Twp..... Rge.....	Plat No..... Twp..... Rge.....	Plat No..... Twp..... Rge.....

Information From:

[signature]
Foreman

F-1-A

County [illegible]

T. 14 S. R. 8 W. Plat No. 165

Farm Checked: Date 7-24-13

MONTANA WATER RESOURCES BOARD

Water Resources Survey

Photo No. 6FF-245 & 6FF-319

By T. L. Reynolds

Legal Land Owner ISLAND PARK LAND & CATTLE CO. Address

Operator % BAILEY BROS & CATTLE CO. Address LIMA MT

Water is delivered by:— (1) Private System; 2. Ditch Company; 3. State Project; 4. Federal Project; 5. Irrigation District

App. No. Decree No.	NAME OF APPROPRIATOR TO WHOM DECREED	NAME OF STREAM	Date App. Date Priority	Miner's Inches	In Use	NAME OF DITCH (Water Delivered By)	No.	R/F	Present Irr. Acres	Irrigable Acres
[illegible]	DELAN & MOLLREY	RED ROCK RIVER	2-26-1915	50 CFS	NO					
[illegible]	JOSEPH WILLIAMS	SLATER SPRG	4-30-1920	1 CFS	NO					
[illegible]	JOHN CR. BORT	SP HILL CR	5-10-1882	SEE I	NO					
D 890-1	J. L. LEWIS	ALLERDICE SP. CR.	5-12-1887	27 TO 45 IN 60 DAYS	I	GREED-SLADER DITCH	1	RF		
POD	NWNE SEC 10 T14S R8W									
D [illegible]	[illegible] BORT	WHITTICK CR	5-1-1883	65	NO					
		" "	5-1-1910	145	NO					
ETC.	WATER USERS	RED ROCK RIVER (LIMA DEC)		1200 ACRES	NO					

NOTE: R—Denotes Regular Irrigation. F—Flood Irrigation.

Adequate Supply: Yes..... No..... Explain.....

Remarks.....

WHITTICK CR. WAS DIVD. KOGAN AS ROCK CR. OR ALLERDICE CR.

* THEY HAD FOR THE SUMMER BUT DO NOT TREAT ON THEIR OTHER LAND.

THE MERGER BAILEY & SLATER CO., GOSEC CO. & ISLAND PARK LAND & CATTLE CO. ARE NOW OWNED BY THE SAME MAN.

River Basin RED ROCK RIVER

Also in: Plat No..... Twp..... Rge.....	Plat No..... Twp..... Rge.....	Plat No..... Twp..... Rge.....
Plat No..... Twp..... Rge.....	Plat No..... Twp..... Rge.....	Plat No..... Twp..... Rge.....

Information From:

Ex. Foreman

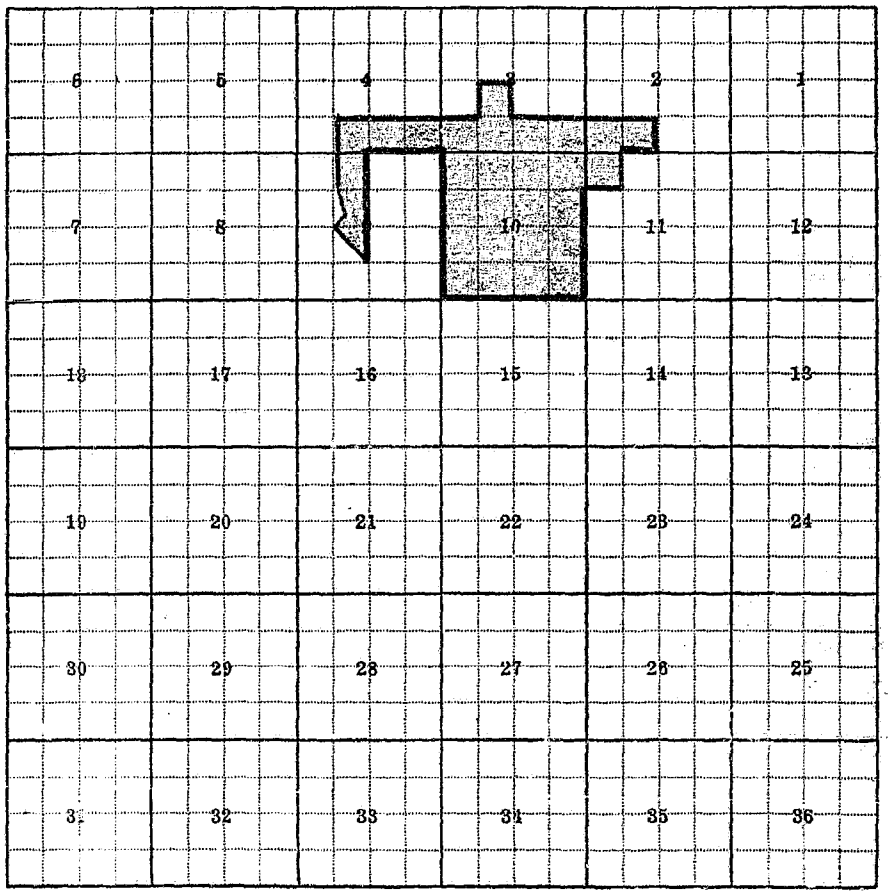

Land Ownership _____

_____

_____

F-1-A

County BEAVERHEAD

T 14 S R 8 W Plat No. 165

Farm Checked: Date 7-24-73

MONTANA WATER RESOURCES BOARD

Water Resources Survey

Photo No. 6FF-245 & 6FF-319

By T. J. Reynolds

Legal Land Owner COSEC & CO Address

Operator RAILROAD RANCH & CATTLE CO Address LIMA MT

Water is delivered by:— 1. Private System; 2. Ditch Company; 3. State Project; 4. Federal Project; 5. Irrigation District

App. No. Decree No.	NAME OF APPROPRIATOR TO WHOM DECREED	NAME OF STREAM	Date App. Date Priority	Miner's Inches	In Use	NAME OF DITCH (Water Delivered By)	No.	R/F	Present Irr. Acres	Irrigable Acres
WR23-218	DELAH X MALLORY	RED ROCK RIVER	8-26-1915	5 CFS	NO					
D 3802-4	HENRY FITTER	JUNCTION CR	12-14-1915	140	NO					
** PROJ	WATER USERS	RED ROCK RIVER (LIMA DAM)		(500 SHARES)	NO					

NOTE: R—Denotes Regular Irrigation. F—Flood Irrigation.

Adequate Supply: Yes..... No..... Explain.....

Remarks.....

* JUNCTION CR WAS ALSO KNOWN AS ROCK CR OR WILLIAMS CR.

** THEY DON'T USE IT ON THIS LAND BUT THEY COULD BE ON THEIR OTHER LANDS THEY DO PAY FOR THEIR SHARES VERY YEAR.

THE RAILROAD RANCH & CATTLE CO, COSEC CO. & ISLAND PARK LAND & CATTLE CO ARE ALL OWNED BY ONE MAN.

River Basin RED ROCK RIVER

Also in: Plat No..... Twp..... Rge.....	Plat No..... Twp..... Rge.....	Plat No..... Twp..... Rge.....
Plat No..... Twp..... Rge.....	Plat No..... Twp..... Rge.....	Plat No..... Twp..... Rge.....

Information From:

Joe Fowler
Foreman

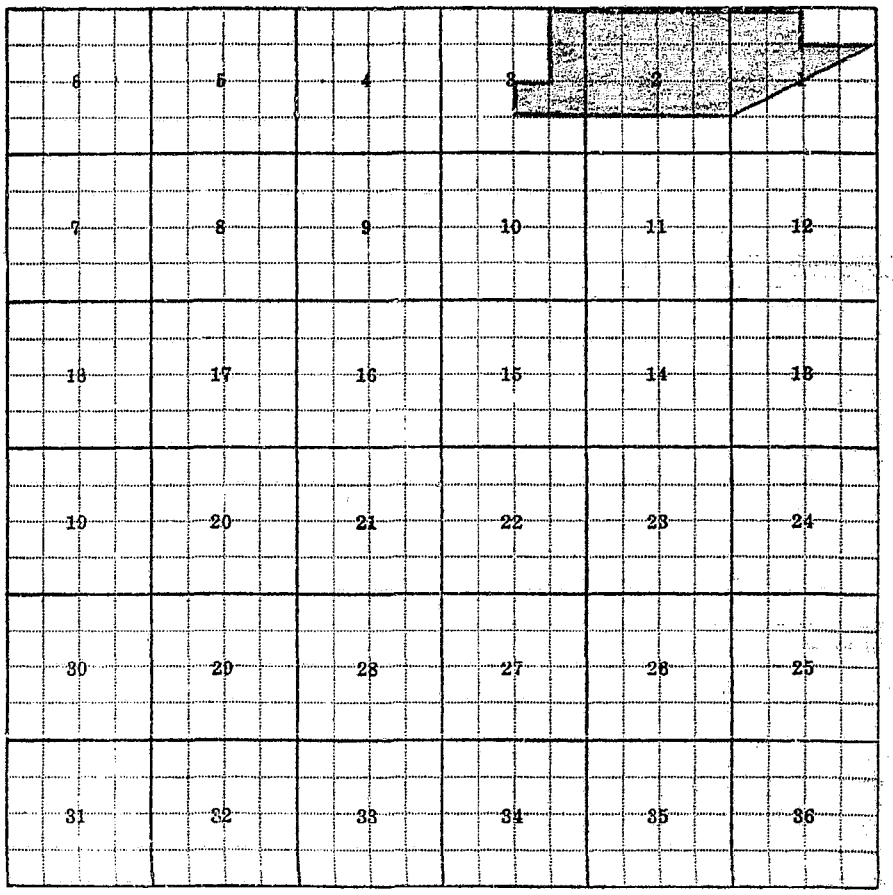

Land Ownership

F-1-A

County BEAVERHEAD

Farm Checked: Date 8-2-73

By T. L. Reynolds

T 19S R 8W Plat No. 165

Photo No. 6FF-319 & 6FF-311

MONTANA WATER RESOURCES BOARD

Water Resources Survey

Legal Land Owner DAVID I MOSS Address LIMA MT

Operator SAME Address

Water is delivered by:— 1. Private System; 2. Ditch Company; 3. State Project; 4. Federal Project; 5. Irrigation District

App. No. Decree No.	NAME OF APPROPRIATOR TO WHOM DECREED	NAME OF STREAM	Date App. Date Priority	Miner's Inches	In Use	NAME OF DITCH (Water Delivered By)	No.	R/F	Present Irr. Acres	Irrigable Acres
W873-21R	SELAH X MALLORY	RED ROCK RIVER	8-26-1915	5 CFS	I	MOSS DITCH	1	R		
P.O.	SESE SEC 31 T17S R6W									
W873-242A	JOSEPH WILLIAMS	RED ROCK RIVER	4-30-1920	200 CFS	NO					
8 3802-4	HENRY FITTER	JUNCTION CR	12-14-1915	140	NO					
2201	WATER USERS	RED ROCK RIVER		1500	I	SUPPLEMENTAL TO [illegible]				
		(LIMA DAM)		SHARES		[illegible] #73-242A				

NOTE: R—Denotes Regular Irrigation. F—Flood Irrigation.

Adequate Supply: Yes..... No..... Explain.....

Remarks.....

* JUNCTION CR WAS ALSO KNOWN AS ROCK CR OR WILLIAMS CR

River Basin RED ROCK RIVER

Also in: Plat No..... Twp..... Rge.....	Plat No..... Twp..... Rge.....	Plat No..... Twp..... Rge.....
Plat No..... Twp..... Rge.....	Plat No..... Twp..... Rge.....	Plat No..... Twp..... Rge.....

Information From: David Moss

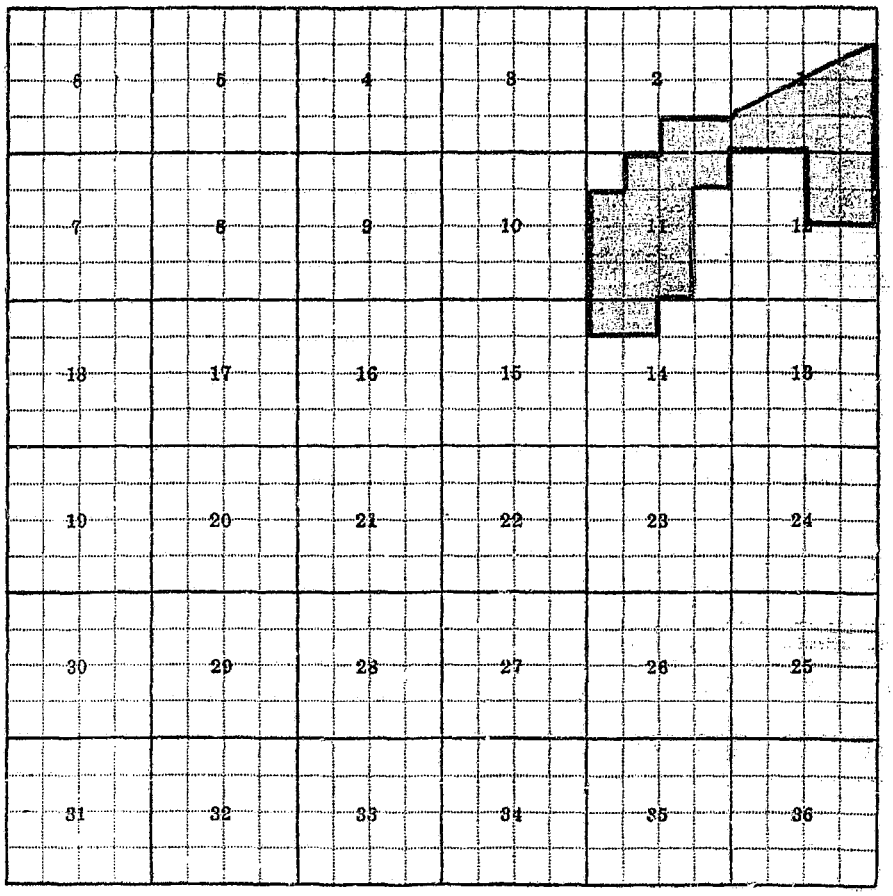

Land Ownership_____

_____

_____

F-1-A

County BEAVERHEAD

Farm Checked: Date 8-4-73

By T. J. Reynolds

Legal Land Owner U. S. A.

Operator BLMAT

T. 14S R. 8W Plat No. 165

Photo No. 6FF-230

MONTANA WATER RESOURCES BOARD

Water Resources Survey

Address

Address

Water is delivered by:— 1. Private System; 2. Ditch Company; 3. State Project; 4. Federal Project; 5. Irrigation District

App. No. Decree No.	NAME OF APPROPRIATOR TO WHOM DECREED	NAME OF STREAM	Date App. Date Priority	Miner's Inches	In Use	NAME OF DITCH (Water Delivered By)	No.	R/F	Present Irr. Acres	Irrigable Acres
WR23-97F	JULIA PEAT	DRY G.	4-15-1914	8 CFS	NO					
		QUAKENASPEN CR	4-15-1914	1 CFS	NO					
WR23-242A	JOSEPH WILLIAMS	RED ROCK RIVER	4-30-1920	100 CFS	NO					

NOTE: R—Denotes Regular Irrigation. F—Flood Irrigation.

Adequate Supply: Yes..... No..... Explain.....

Remarks.....

River Basin RED ROCK RIVER

Information From: Dean Wilkins

Also in: Plat No..... Twp..... Rge.....	Plat No..... Twp..... Rge.....	Plat No..... Twp..... Rge.....
Plat No..... Twp..... Rge.....	Plat No..... Twp..... Rge.....	Plat No..... Twp..... Rge.....

Plat No. 165

30

gation District

Present, Acres	Irrigable Acres

6	5	4	3	2	1
7	8	9	10	11	12
18	17	16	15	14	13
19	20	21	22	23	24
30	29	28	27	26	25
31	32	33	34	35	36

Land Ownership

F-1-A

County BEAVERHEAD

Farm Checked: Date 7-24-73

By T. J. Reynolds

T 145 R 2W Plat No. 165

Photo No. GFF-245

MONTANA WATER RESOURCES BOARD

Water Resources Survey

Legal Land Owner U S A

Address

Operator RAILROAD RANCH & CATTLE CO

Address LIMA MT

Water is delivered by:— 1. Private System; 2. Ditch Company; 3. State Project; 4. Federal Project; 5. Irrigation District

App. No. Decree No.	NAME OF APPROPRIATOR TO WHOM DECREED	NAME OF STREAM	Date App. Date Priority	Miner's Inches	In Use	NAME OF DITCH (Water Delivered By)	No.	R/F	Present Irr. Acres	Irrigable Acres
WR 23-241A	JOSEPH WILLIAMS	SLATER ST(S)	4-30-1920	1 CFS	NO					

NOTE: R—Denotes Regular Irrigation. F—Flood Irrigation.

Adequate Supply: Yes..... No..... Explain.....

Remarks.....

River Basin RED ROCK RIVER

Information From: Geo. Fowler (Foreman)

Also in: Plat No..... Twp..... Rge.....	Plat No..... Twp..... Rge.....	Plat No..... Twp..... Rge.....
Plat No..... Twp..... Rge.....	Plat No..... Twp..... Rge.....	Plat No..... Twp..... Rge.....

Plat No. 115

245

Irrigation District

Present Irr. Acres	Irrigable Acres

RIVER

From:

Fowler
ans

6	5	4	3	2	1
7	8	9	10	11	12
18	17	16	15	14	13
19	20	21	22	23	24
30	29	28	27	26	25
31	32	33	34	35	36

Land Ownership

F-1-A

County [illegible] T. [illegible] R. [illegible] Plat No. [illegible]

Farm Checked: Date 8-8-73

MONTANA WATER RESOURCES BOARD

Water Resources Survey

Photo No. [illegible]

By [illegible]

Legal Land Owner [illegible] Address [illegible]

Operator [illegible] Address [illegible]

Water is delivered by:— 1. Private System; 2. Ditch Company; 3. State Project; 4. Federal Project; 5. Irrigation District

App. No. Decree No.	NAME OF APPROPRIATOR TO WHOM DECREED	NAME OF STREAM	Date App. Date Priority	Miner's Inches	In Use	NAME OF DITCH (Water Delivered By)	No.	R/F	Present Irr. Acres	Irrigable Acres
[illegible]	[illegible]	RED ROCK RIVER	5-26-1915	5CFS	NO					

NOTE: R—Denotes Regular Irrigation. F—Flood Irrigation.

Adequate Supply: Yes..... No..... Explain.....

Remarks.....

River Basin RED ROCK RIVER

Also in: Plat No.	Twp.	Rge.	Plat No.	Twp.	Rge.	Plat No.	Twp.	Rge.
Plat No.	Twp.	Rge.	Plat No.	Twp.	Rge.	Plat No.	Twp.	Rge.

Information From: Field Survey

6	5	4	3	2	1
7	8	9	10	11	12
18	17	16	15	14	13
19	20	21	22	23	24
30	29	28	27	26	25
31	32	33	34	35	36

Land Ownership.....

F-1-A

County BEAVERHEAD

Farm Checked: Date [illegible]

By T. J. Reynolds

T. 14S R. 8W Plat No. 165

Photo No. 6FF-313, 6FF-314 & 6FF-315

MONTANA WATER RESOURCES BOARD

Water Resources Survey

Legal Land Owner STATE Address

Operator SNOWLINE GRAZING ASSN. Address LIMA MT

Water is delivered by:— 1. Private System; 2. Ditch Company; 3. State Project; 4. Federal Project; 5. Irrigation District

App. No. Decree No.	NAME OF APPROPRIATOR TO WHOM DECREED	NAME OF STREAM	Date App. Date Priority	Miner's Inches	In Use	NAME OF DITCH (Water Delivered By)	No.	R/F	Present Irr. Acres	Irrigable Acres
WR73-14B	JOHN C. BRIEN	WILLOW CR. SPG	6-9-1915	4 CFS	NO					
WR73-14A	JOHN C. BRIEN	DUTCH HOLLOW CR. & CLEAR SPG. TRIB(S)	6-9-1915	8 CFS	NO					
WR50-39B	SAM BROTHERS	LEWIS SP(S)	3-9-1904	2½ CFS	NO					
WR73-107B	JAMES B. WEBSTER	WILLOW CR. SP(S)	2-17-1917	4 CFS	NO					
WR73-133B	ALICE BEEDER	DUTCH HOLLOW	9-15-1917	8 CFS	NO					
WR73-133A	ANNA BARBOUR	DUTCH HOLLOW	9-15-1917	8 CFS	NO					
WR73-107A	JAMES B. WEBSTER	DUTCH HOLLOW CR. & CLEAR SP(S)	2-17-1917	8 CFS	NO					

NOTE: R—Denotes Regular Irrigation. F—Flood Irrigation.

Adequate Supply: Yes..... No..... Explain.....

Remarks.....

River Basin RED ROCK RIVER

Also in: Plat No..... Twp..... Rge.....	Plat No..... Twp..... Rge.....	Plat No..... Twp..... Rge.....
Plat No..... Twp..... Rge.....	Plat No..... Twp..... Rge.....	Plat No..... Twp..... Rge.....

Information From:

Sonny Williams
Foreman

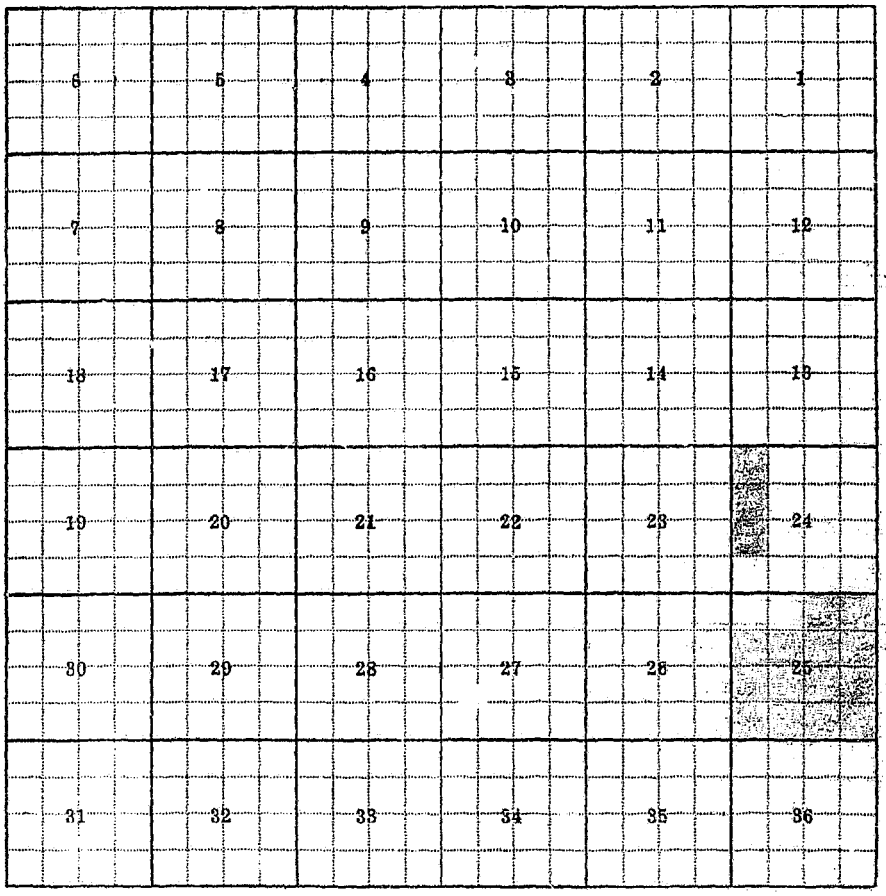

6	5	4	3	2	1
7	8	9	10	11	12
18	17	16	15	14	13
19	20	21	22	23	24
30	29	28	27	26	25
31	32	33	34	35	36

Land Ownership

F-1-A

PAGE 1 OF 2

County STILLWATER

T. 1 S R. 20 E. Plat No. 165

Farm Checked: Date 8-2-[illegible]

MONTANA WATER RESOURCES BOARD

Water Resources Survey

Photo No. GFF-228 & GFF-245

By T. L. Reynolds

Legal Land Owner LIMA

Address

Operator [illegible] KIM MARLER (OWNER) [illegible]

Address LIMA MT.

Water is delivered by:— 1. Private System; 2. Ditch Company; 3. State Project; 4. Federal Project; 5. Irrigation District

App. No. Decree No.	NAME OF APPROPRIATOR TO WHOM DECREED	NAME OF STREAM	Date App. Date Priority	Miner's Inches	In Use	NAME OF DITCH (Water Delivered By)	No.	R/F	Present Irr. Acres	Irrigable Acres
WR10-14	MARGARET WILLIAMS	RED ROCK RIVER	10-20-1910	10 CFS	NO					
WR1-170	JOHN KATE	SMALL STREAM	5-1-1882	250 I	NO					
CLG-101	JOHN R. BURT	SP. HILL CR.	5-10-1882	800 I	NO					
CLG 32F	JOHN PUTTL	CERTAIN L. STREAM	7-12-1882	400 I	NO					
WR12-14A	JOSEPH WILLIAMS	SLATER SPG.	4-30-1920	1 CFS	NO					
WR1-531	JOHN FITT	SPG.	FILE DATE 6-9-1885	500 I	M					
P.O.I.	SENW SEC 16 T1S	R20W								

NOTE: R—Denotes Regular Irrigation. F—Flood Irrigation.

Adequate Supply: Yes..... No..... Explain.....

Remarks

MR. MARLER TOLD ME THAT THE TOWN OF LIMA HAS NO DIRECT OF THE RIGHT OF THE SPRING BUT UNION PACIFIC AND DEAN WELDRUM DO. WHO LIMA HAS AN AGREEMENT WITH THE UNION PACIFIC RR TO USE AS MUCH WATER AS THEY CAN BUT THROUGH A 6 IN PIPE. THE RR WILL SOON BE SENDING ME A COPY OF THE AGREEMENT BUT WE HAVE NOT RECEIVED A COPY AS OF JAN. 15, 1974. I GAVE THIS INFORMATION TO MR. KINNEY OF THE STATE LAND DEPT. ON JAN 15, 1974

River Basin RED ROCK BILLINGS

Also in: Plat No..... Twp..... Rge..... Plat No..... Twp..... Rge..... Plat No..... Twp..... Rge..... Plat No..... Twp..... Rge..... Plat No..... Twp..... Rge..... Plat No..... Twp..... Rge.....

Information From:

Kim Marler

Mayor

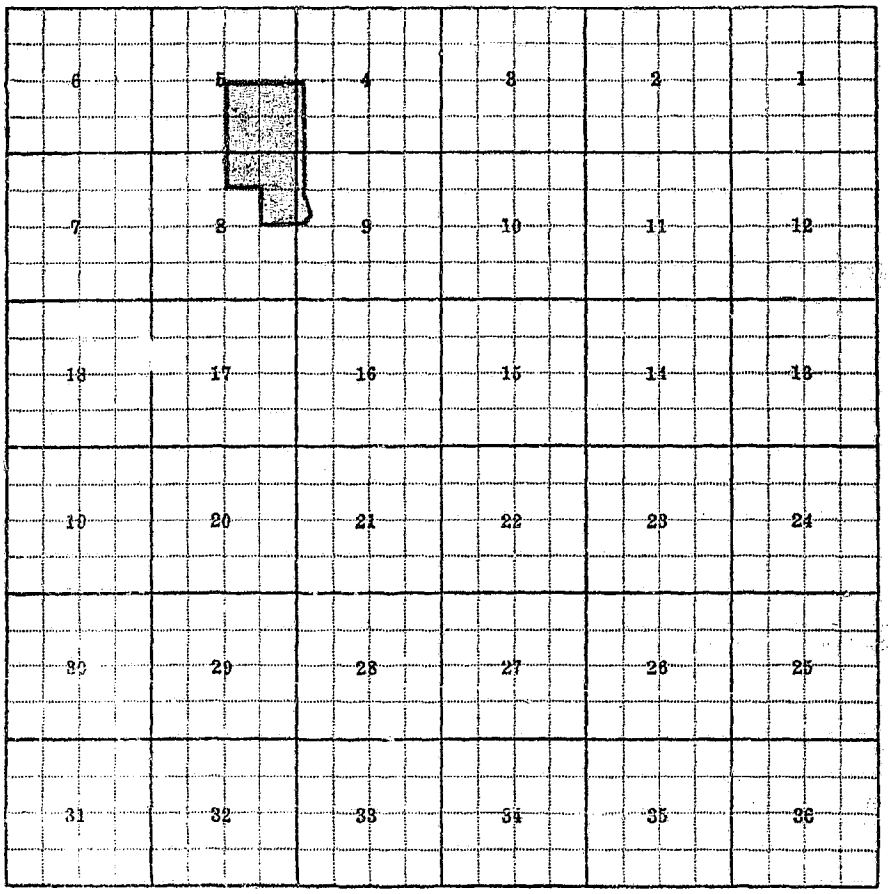

Land Ownership.

F-1-A

PAGE 2

County BEAVERHEAD

T. 145 R. 8 W. Plat No. 165

Farm Checked: Date 8-2-83

Photo No.

By T. J. Reynolds

MONTANA WATER RESOURCES BOARD

Water Resources Survey

Legal Land Owner LIMA

Address

Operator KEN MARLER (MAYOR)

Address LIMA MT

Water is delivered by:— 1. Private System; 2. Ditch Company; 3. State Project; 4. Federal Project; 5. Irrigation District

App. No. Decree No.	NAME OF APPROPRIATOR TO WHOM DECREED	NAME OF STREAM	Date App. Date Priority	Miner's Inches	In Use	NAME OF DITCH (Water Delivered By)	No.	R/F	Present Irr. Acres	Irrigable Acres
D 3302-1	JAMES M. BURT	JUNCTION CR.	5-1-1883	65	NO					
		" "	5-19-1917	145	NO					
D 3302-10	MARGARET WILLIAMS EXECT. JOSEPH Q. WILLIAMS	JUNCTION CR.	6-1-1911	40	NO					

NOTE: R—Denotes Regular Irrigation. F—Flood Irrigation.

Adequate Supply: Yes..... No..... Explain.....

Remarks.....

River Basin RED ROCK RIVER

Also in: Plat No. ..... Twp. ..... Rge.	Plat No. ..... Twp. ..... Rge.	Plat No. ..... Twp. ..... Rge. .....
Plat No. ..... Twp. ..... Rge.	Plat No. ..... Twp. ..... Rge.	Plat No. ..... Twp. ..... Rge. .....

Information From:

Ken Marler

Mayor

F-1-A

County BEAVERHEAD

Farm Checked: Date 8-9-[illegible]

By T. L. [illegible]

T. 14 S. R. 8 W. Plat No. 165

Photo No. 6FF-230

MONTANA WATER RESOURCES BOARD

Water Resources Survey

Legal Land Owner JOHN D. CHERRY Address LIMA MT

Operator SAME Address

Water is delivered by:— 1. Private System; 2. Ditch Company; 3. State Project; 4. Federal Project; 5. Irrigation District

App. No. Decree No.	NAME OF APPROPRIATOR TO WHOM DECREED	NAME OF STREAM	Date App. Date Priority	Miner's Inches	In Use	NAME OF DITCH (Water Delivered By)	No.	R/F	Present Irr. Acres	Irrigable Acres
WR 13-[illegible]	JULIA PEATE	DRY R.	4-15-1914	8 CFS	NO					
		QUAKENASPEN CR	4-15-1914	1 CFS	NO					
WR10 504 505	GEORGE W BAILEY	CERTAIN SP OR SP(S)	9-15-1892	10 I	NO					
WR1-[illegible]	JOHN PEATE	SMALL STREAM	5-2-1883	250 I	NO					

NOTE: R—Denotes Regular Irrigation. F—Flood Irrigation.

Adequate Supply: Yes..... No..... Explain.....

Remarks.....

River Basin RED ROCK RIVER

Also in: Plat No..... Twp..... Rge.....	Plat No..... Twp..... Rge.....	Plat No..... Twp..... Rge.....
Plat No..... Twp..... Rge.....	Plat No..... Twp..... Rge.....	Plat No..... Twp..... Rge.....

Information From: Field Survey

Plat No. 165

30

igation District

Present rr. Acres	Irrigable Acres

ROVER

om:

6	5	4	3	2	1
7	8	9	10	11	12
18	17	16	15	14	13
19	20	21	22	23	24
30	29	28	27	26	25
31	32	33	34	35	36

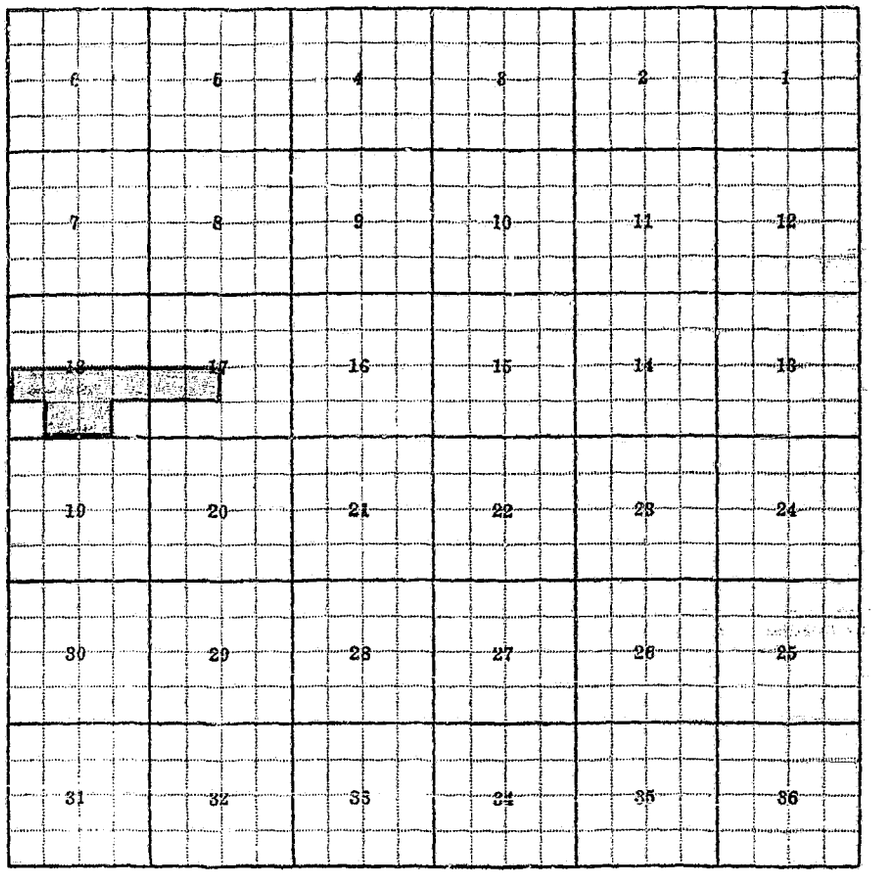

Land Ownership

F-1-A

County BEAVERHEAD

Farm Checked: Date 8-7-73

By T.J. Reynolds

T. 14S R. 8W Plat No. 165

Photo No. 6FF-228

MONTANA WATER RESOURCES BOARD

Water Resources Survey

Legal Land Owner L. S. PERKINS Address

Operator % RICHARD GOSMAN Address LIMA MT

Water is delivered by:— 1. Private System; 2. Ditch Company; 3. State Project; 4. Federal Project; 5. Irrigation District

App. No. Decree No.	NAME OF APPROPRIATOR TO WHOM DECREED	NAME OF STREAM	Date App. Date Priority	Miner's Inches	In Use	NAME OF DITCH (Water Delivered By)	No.	R/F	Present Irr. Acres	Irrigable Acres
[illegible]	MARGARET WILLIAMS	RED ROCK RIVER	10-30-[illegible]	12 CFS	NO					
[illegible]	MARGARET WILLIAMS EXECT. JOSEPH A WILLIAMS	JUNCTION CR	6-1-1911	40	NO					

NOTE: R—Denotes Regular Irrigation. F—Flood Irrigation.

Adequate Supply: Yes..... No..... Explain.....

Remarks.....

* JUNCTION CR. WAS ALSO KNOWN AS ROCK CR OR WILLIAMS CR.

River Basin RED ROCK RIVER

Also in: Plat No..... Twp..... Rge.....	Plat No..... Twp..... Rge.....	Plat No..... Twp..... Rge.....
Plat No..... Twp..... Rge.....	Plat No..... Twp..... Rge.....	Plat No..... Twp..... Rge.....

Information From: Field Survey

Plat No.

igation District

Present Irr. Acres	Irrigable Acres

om:

6	5	4	3	2	1
7	8	9	10	11	12
18	17	16	15	14	13
19	20	21	22	23	24
30	29	28	27	26	25
31	32	33	34	35	36

Land Ownership

F-1-A

PAGE 1 OF 2

County BEAVERHEAD

T. 14 S R. 8 W Plat No. 165

Farm Checked: Date 9-13-72

MONTANA WATER RESOURCES BOARD

Water Resources Survey

Photo No. [illegible]

By [illegible]

Legal Land Owner U S A Address

Operator SNOWLINE GRAZING ASSN. Address LIMA MT

Water is delivered by:— 1. Private System; 2. Ditch Company; 3. State Project; 4. Federal Project; 5. Irrigation District

App. No. Decree No.	NAME OF APPROPRIATOR TO WHOM DECREED	NAME OF STREAM	Date App. Date Priority	Miner's Inches	In Use	NAME OF DITCH (Water Delivered By)	No.	R/F	Present Irr. Acres	Irrigable Acres
WR 13-14B	JOHN A. BRIEN	WILLOW CR SP(S)	6-9-1915	4CFS	NO					
WR 29-14A	IRIS C. [illegible]	SP(S)	8-3-1915	8CFS	NO					
WR 13-107B	JAMES B. WEBSTER	WILLOW CR. SP(S)	2-17-1917	4CFS	NO					
WR 73-14A	JOHN A. BRIEN	DUTCH HOLLOW CR & [illegible]	6-9-1915	8CFS	NO					
WR 73-133B	ALICE REEDER	DUTCH HOLLOW	9-15-1917	8CFS	NO					
WR 73-135A	ANNA BARBOUR	DUTCH HOLLOW	9-15-1917	8CFS	NO					

NOTE: R—Denotes Regular Irrigation. F—Flood Irrigation.

Adequate Supply: Yes..... No..... Explain.....

Remarks

JUDICIAL CR WAS ALSO KNOWN AS ROCK CR OR WILLIAMS CR.

* THE SNOWLINE GRAZING ASSN. DOES USE MOST OF THESE CREEKS TO WATER STOCK OUT OF.

River Basin RED ROCK RIVER

Also in: Plat No..... Twp..... Rge.....	Plat No..... Twp..... Rge.....	Plat No..... Twp..... Rge.....
Plat No..... Twp..... Rge.....	Plat No..... Twp..... Rge.....	Plat No..... Twp..... Rge.....

Information From:

Henry Williams (Foreman)

Plat No. [illegible]

5. Irrigation District

R/F	Present Irr. Acres	Irrigable Acres

on From:

6	5	4	3	2	1
7	8	9	10	11	12
18	17	16	15	14	13
19	20	21	22	23	24
30	29	28	27	26	25
31	32	33	34	35	36

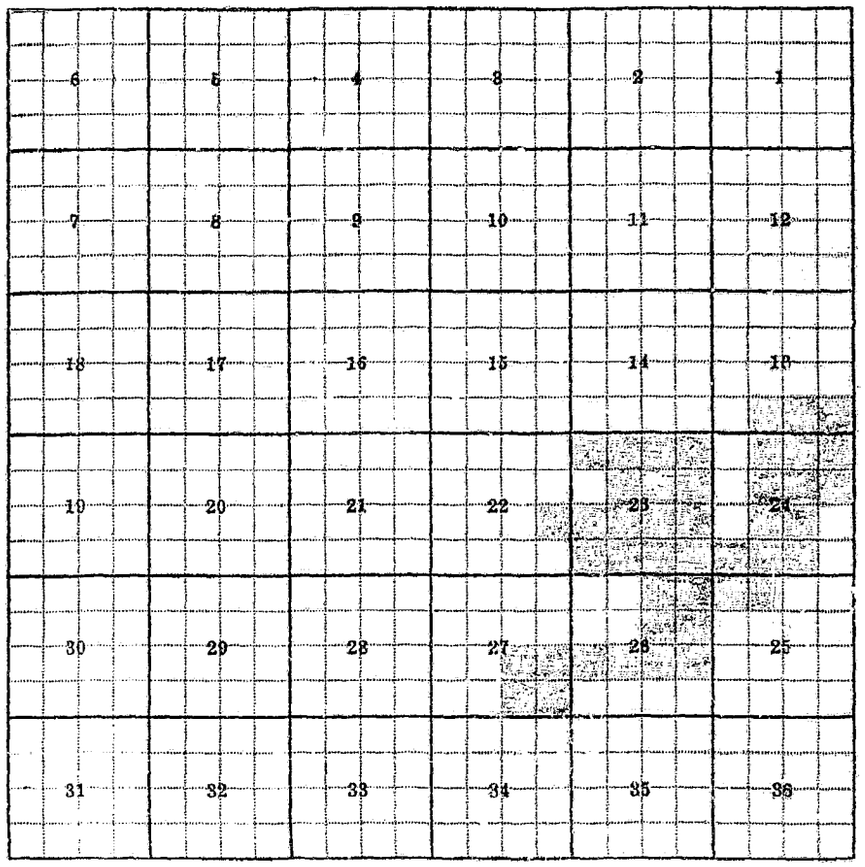

Land Ownership