F-1-A

County Beaverhead

Farm Checked: Date [illegible]

By [illegible]

T 2S R 10W Plat No. 33

Photo No. CXM-3P-[illegible]

MONTANA WATER RESOURCES BOARD

Water Resources Survey

Legal Land Owner Nell Joyce (Wife) Address Melrose

Operator [illegible] Address Same

Water is delivered by:— 1. Private System; 2. Ditch Company; 3. State Project; 4. Federal Project; 5. Irrigation District

App. No. Decree No.	NAME OF APPROPRIATOR TO WHOM DECREED	NAME OF STREAM	Date App. Date Priority	Miner's Inches	In Use	NAME OF DITCH (Water Delivered By)	No.	R/F	Present Irr. Acres	Irrigable Acres
WR50-593	Peter Olson	Canyon Creek	4-17-1906	BCFS	Too (RT)	[illegible]	1	R		
						[illegible]				
						[illegible] #1				
						[illegible] #2				

NOTE: R—Denotes Regular Irrigation. F—Flood Irrigation.

Adequate Supply: Yes..... No..... Explain.....

Remarks [illegible] Is The New Owner But He Has [illegible]

[illegible] Creek, Montana [illegible] - Phone 734-2346

[illegible] River Basin.....

Also in: Plat No..... Twp..... Rge.....	Plat No..... Twp..... Rge.....	Plat No..... Twp..... Rge.....
Plat No..... Twp..... Rge.....	Plat No..... Twp..... Rge.....	Plat No..... Twp..... Rge.....

Information From: Charles & Nell Joyce

6	5	4	3	2	1
7	8	9	10	11	12
18	17	16	15	14	13
19	20	21	22	23	24
30	29	28	27	26	25
31	32	33	34	35	36

Land Ownership

F-1-A

County Beaverhead

Farm Checked: Date 8 Mar 79

By [illegible]

Page 1 of 2

MONTANA WATER RESOURCES BOARD

Water Resources Survey

T. 2[illegible] R. 10[illegible] Plat No. [illegible]

Photo No. [illegible]

Legal Land Owner Trapper Creek Ranch Address [illegible]

Operator Dale Beauchamp - Foreman Address [illegible]

Water is delivered by:— 1. Private System; 2. Ditch Company; 3. State Project; 4. Federal Project; 5. Irrigation District

App. No. Decree No.	NAME OF APPROPRIATOR TO WHOM DECREED	NAME OF STREAM	Date App. Date Priority	Miner's Inches	In Use	NAME OF DITCH (Water Delivered By)	No.	R/F	Present Irr. Acres	Irrigable Acres
D1218-1	John Kamritch	Trapper Creek								
		(Kamritch Ditch #1)	4-1-1889	15	No					
		Trapper Creek								
		(Kamritch Ditch #2)	7-18-1890	25	No					
		Trapper Creek								
		(Kamritch Ditch #2)	4-1-1902	10	No					
		M&E Fr Sucker Cr								
		(Kamritch Ditch #4)	4-1-1900	20	No					
		Trapper Creek								
		(Kamritch Ditches 1-2-3)	4-15-1908	50	No					

NOTE: R—Denotes Regular Irrigation. F—Flood Irrigation.

Adequate Supply: Yes..... No..... Explain.....

Remarks.....

River Basin 41D Big Hole River

Also in: Plat No..... Twp..... Rge.....	Plat No..... Twp..... Rge.....	Plat No..... Twp..... Rge.....
Plat No..... Twp..... Rge.....	Plat No..... Twp..... Rge.....	Plat No..... Twp..... Rge.....

Information From: Dale Beauchamp (G.J. Reynolds)

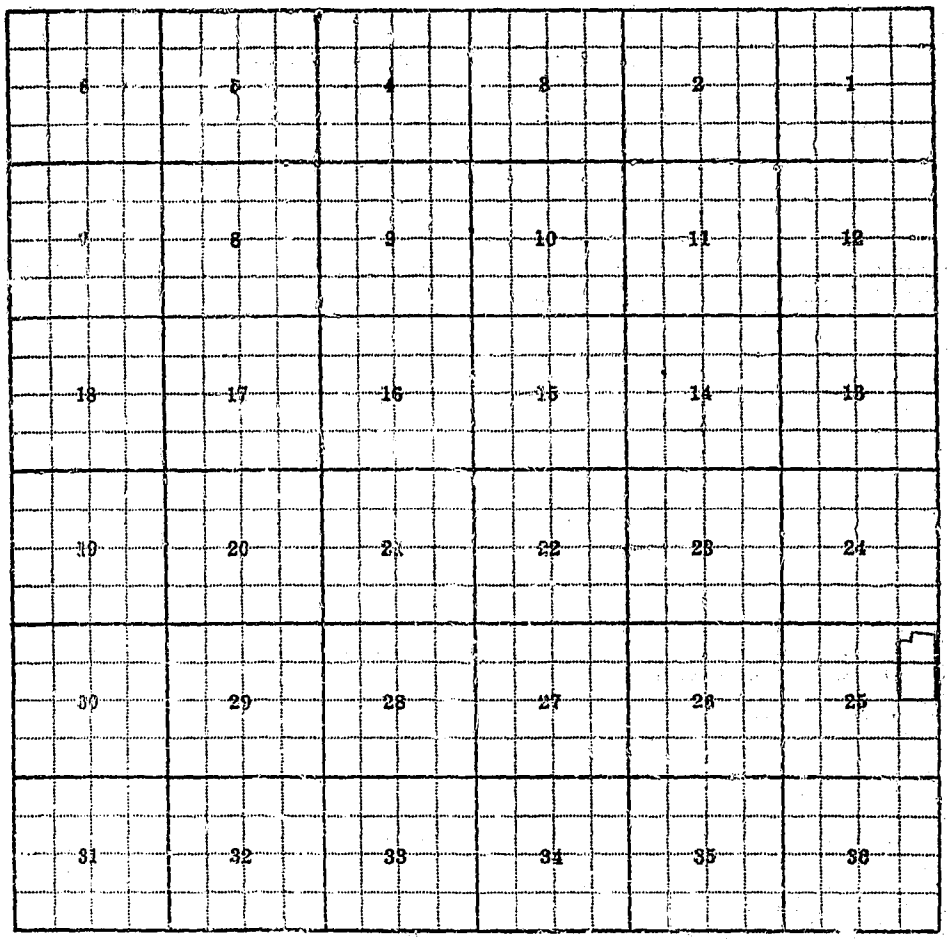

Land Ownership _____

_____

_____

F-1-A

County Beaverhead

Page 2 of 2

T. 2S R. 10W Plat No. 33

Farm Checked: Date 8 May 78

MONTANA WATER RESOURCES BOARD

Water Resources Survey

Photo No. 7FF-127

By Shark

Legal Land Owner Trapper Creek Ranches

Address Wisdom

Operator Dale Beauchamp

Address Grace

Water is delivered by:— 1. Private System; 2. Ditch Company; 3. State Project; 4. Federal Project; 5. Irrigation District

App. No. Decree No.	NAME OF APPROPRIATOR TO WHOM DECREED	NAME OF STREAM	Date App. Date Priority	Miner's Inches	In Use	NAME OF DITCH (Water Delivered By)	No.	R/F	Present Irr. Acres	Irrigable Acres
1013-4	Antone Quilici	Trapper Cr								
		Quilici Ditch # 1	4-1-1887	50	No					
		Trapper Cr				[illegible]				
		Trapper Ditch	4-1-1887	30	Ice	[illegible] 25	1	R		
		Trapper Cr	4-15-908	50	No					
		Trapper Cr								
		Quilici Ditch # 1	4-15-908	50	No					

NOTE: R—Denotes Regular Irrigation. F—Flood Irrigation.

Adequate Supply: Yes..... No..... Explain.....

Remarks.....

Trapper Creek

River Basin 40D Big Hole River

Also in: Plat No..... Twp..... Rge.....	Plat No..... Twp..... Rge.....	Plat No..... Twp..... Rge.....
Plat No..... Twp..... Rge.....	Plat No..... Twp..... Rge.....	Plat No..... Twp..... Rge.....

Information From:

Mr Beauchamp (T.J. Reynolds)

F-1-A

County Beaverhead

Farm Checked: Date [illegible]

By Shark

MONTANA WATER RESOURCES BOARD

Water Resources Survey

T. 23 R. 10W. Plat No. 33

Photo No. [illegible]

Legal Land Owner Wes & Wilhelmina Skeeters [illegible] Address [illegible] – Lake Elmo, Minn.

Operator [illegible] Address [illegible]

Water is delivered by:— 1. Private System; 2. Ditch Company; 3. State Project; 4. Federal Project; 5. Irrigation District

App. No. Decree No.	NAME OF APPROPRIATOR TO WHOM DECREED	NAME OF STREAM	Date App. Date Priority	Miner's Inches	In Use	NAME OF DITCH (Water Delivered By)	No.	R/F	Present Irr. Acres	Irrigable Acres
WR30-607	Elmer O. Bateman	Canyon Creek	6-2-1906	4 CF	No					
[illegible]	[illegible] Beter	Trapper Creek								
		(Beter Ditch)	5-1-1901	40	Irr	[illegible]				
		Trapper Creek				[illegible]	1	R.		
		(Beter Ditch)	4-15-1903	40	[illegible]					
						[illegible]				
* [illegible]	[illegible]	Canyon Creek	[illegible]	[illegible]	Irr	[illegible]	1	[illegible]		
						[illegible]				
* * [illegible]	[illegible]	[illegible]	[illegible]	[illegible]	[illegible]	[illegible]				

NOTE: R—Denotes Regular Irrigation. F—Flood Irrigation.

Adequate Supply: Yes..... No..... Explain.....

Remarks * Mr. Baldwin said that [illegible] Canyon Creek filed [illegible] Bateman [illegible] 50" [illegible]

* [illegible]

* [illegible] W.R. for the [illegible] SW of Sec 13.

[illegible] Beaver [illegible] River Basin 410 Big Hole River

Also in: Plat No..... Twp..... Rge.....	Plat No..... Twp..... Rge.....	Plat No..... Twp..... Rge.....
Plat No..... Twp..... Rge.....	Plat No..... Twp..... Rge.....	Plat No..... Twp..... Rge.....

Information From: Lee Baldwin

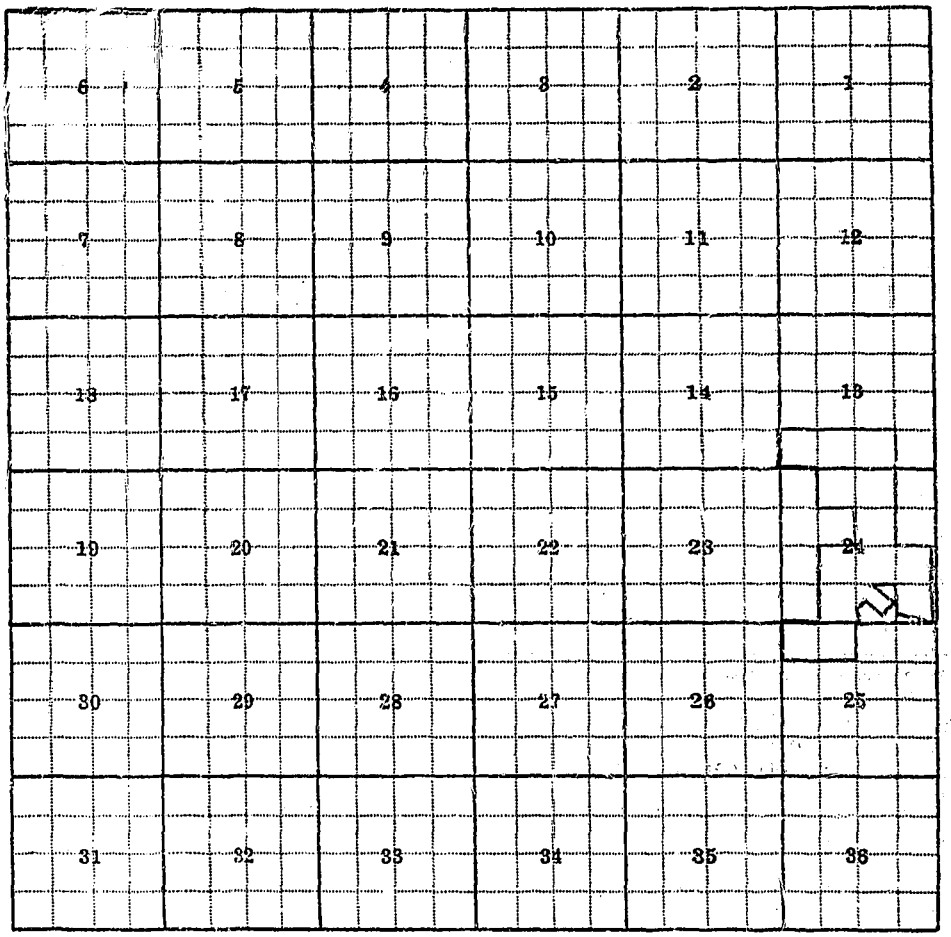

Land Ownership.....

F-1-A

County BEAVERHEAD

Farm Checked: Date 8 May 73

By [illegible]

T 2S R 10W Plat No. 33

Photo No.

MONTANA WATER RESOURCES BOARD

Water Resources Survey

Legal Land Owner USA Address

Operator Address

Water is delivered by:— 1. Private System; 2. Ditch Company; 3. State Project; 4. Federal Project; 5. Irrigation District

App. No. Decree No.	NAME OF APPROPRIATOR TO WHOM DECREED	NAME OF STREAM	Date App. Date Priority	Miner's Inches	In Use	NAME OF DITCH (Water Delivered By)	No.	R/F	Present Irr. Acres	Irrigable Acres
WR 50-593	PETER OLSON	CANYON CREEK	4-17-1906	8CFS	No (P)					
[illegible]	[illegible]	[illegible]	[illegible]	30	No					
	[illegible]									
		[illegible]	7-15-1898	30	No					
		[illegible]	4-1-1907	40	No					
		[illegible]	4-15-1908	100	No					

NOTE: R—Denotes Regular Irrigation. F—Flood Irrigation.

Adequate Supply: Yes..... No..... Explain.....

Remarks.....

River Basin 41D Big Hole River

Also in: Plat No..... Twp..... Rge.....	Plat No..... Twp..... Rge.....	Plat No..... Twp..... Rge.....
Plat No..... Twp..... Rge.....	Plat No..... Twp..... Rge.....	Plat No..... Twp..... Rge.....

Information From: FIELD SURVEY

6	5	4	3	2	1
7	8	9	10	11	12
18	17	16	15	14	13
19	20	21	22	23	24
30	29	28	27	26	25
31	32	33	34	35	36

Land Ownership See Plat Ownership Map

F-1-A

County [illegible]

Farm Checked: Date [illegible]

By [illegible]

T. 2S R. 10W Plat No. 33

Photo No. 39-67 3P-[illegible]

MONTANA WATER RESOURCES BOARD

Water Resources Survey

Legal Land Owner J. O. Grose Address W. of Melrose

Operator [illegible] Address

Water is delivered by:— 1. Private System; 2. Ditch Company; 3. State Project; 4. Federal Project; 5. Irrigation District

App. No. Decree No.	NAME OF APPROPRIATOR TO WHOM DECREED	NAME OF STREAM	Date App. Date Priority	Miner's Inches	In Use	NAME OF DITCH (Water Delivered By)	No.	R/F	Present Irr. Acres	Irrigable Acres
[illegible]	[illegible]	Trapper Creek								
		(Nelson Ditch #1)	5-1-1[illegible]	30	Irr	[illegible] P.O.D.				
		Trapper Creek				[illegible]				
		(Nelson Ditch #1)	4-15-1909	30	Irr					
	*	Sucker Creek	4-1889	30	Domes	[illegible] P.O.D.				
					[illegible]	[illegible]				
	*	Sucker Creek			Irr					
		(Nelson Ditch #2)	4-15-1908	30						

NOTE: R—Denotes Regular Irrigation. F—Flood Irrigation.

Adequate Supply: Yes..... No..... Explain.....

Remarks [illegible] Sucker Creek I have described the one farthest up stream.

Mr. Grose also claims that he uses Nelson Ditch #1 (which taps Trapper Cr.) to catch all the waters from Trap Mile Cr.

Mr. Grose has [illegible] in the future to put this old ditch not in use (part of Nelson Ditch #1) [illegible] to cross into his middle ditch out of Sucker Cr.

[illegible] River Basin 41D Big Hole River

Also in: Plat No..... Twp..... Rge.....	Plat No..... Twp..... Rge.....	Plat No..... Twp..... Rge.....
Plat No..... Twp..... Rge.....	Plat No..... Twp..... Rge.....	Plat No..... Twp..... Rge.....

Information From: J. O. Grose

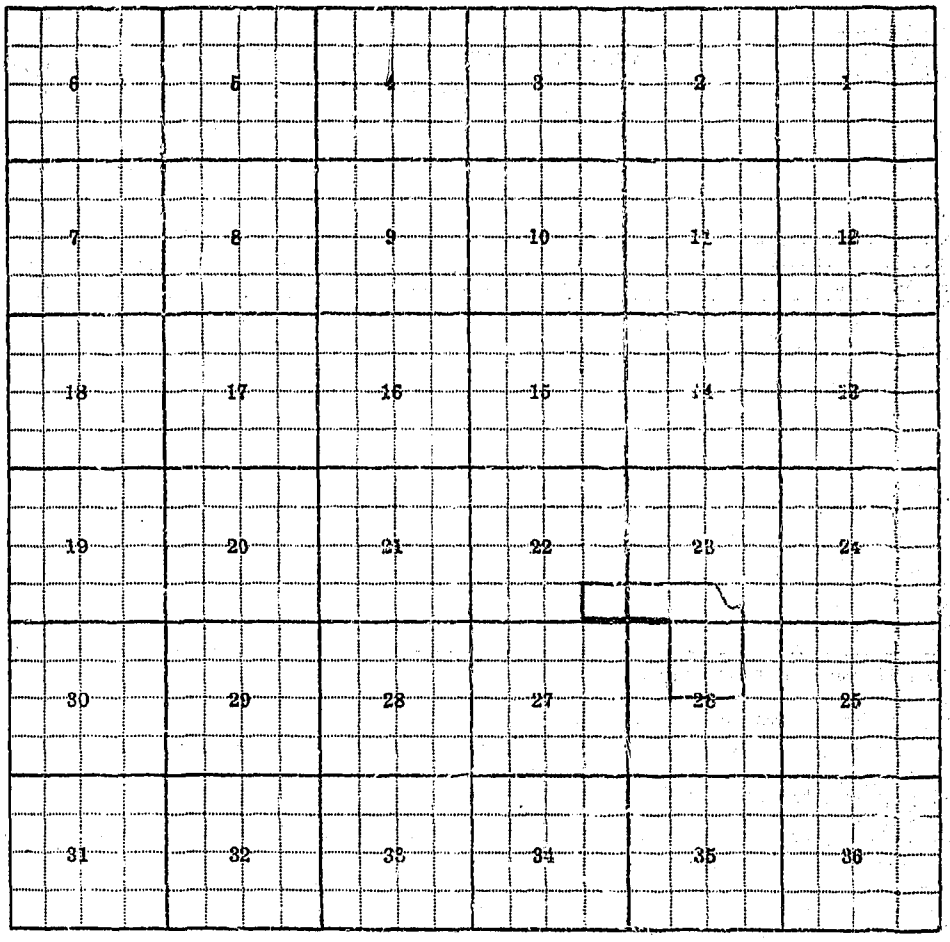

Land Ownership_____

_____

_____

F-1-A

County BEAVERHEAD

PAGE 1 of 2

T. 2 S R. 9 W Plat No. 34

Farm Checked: Date 5-2-73

MONTANA WATER RESOURCES BOARD

Water Resources Survey

Photo No. 3FF-27

By [illegible]

Legal Land Owner FRED M. COLES

Address W. of MELROSE MT.

Operator C/O TRAPPER CREEK RANCHES (GEO. PECK)

Address CALIFORNIA

Water is delivered by:— (1) Private System; 2. Ditch Company; 3. State Project; 4. Federal Project; 5. Irrigation District

App. No. Decree No.	NAME OF APPROPRIATOR TO WHOM DECREED	NAME OF STREAM	Date App. Date Priority	Miner's Inches	In Use	NAME OF DITCH (Water Delivered By)	No.	R/F	Present Irr. Acres	Irrigable Acres
WR59-443	ALOIS FASSLES	MUD SP. 5	MARCH 9, 1912	10 CFS	NO (PT)					
WR73-309A	GERHARD FASSLER	ICE POND SLOUGH	APRIL 15, 1926	300 IN.	NO					
WR73-56B	ALOIS FASSLES	WASTE WATER CAN 1/4 CR	FEB. 9, 1916	4 CFS	NO (PT)					
* D1218-1	GEORGE EIGHORN	TRAPPER CREEK								
		CAMERSON DITCH	5-1-1873	80	I					
POD	SENW SEC 24 T2S R9W	EIGHORN DITCH	5-1-1890	50	I	COLES DITCHES	1	R1		
POD	SENW SEC 24 T2S R9W	CAMERSON DITCH	4-15-1908	100	I					
						OVER PAGE 2				

NOTE R—Denotes Regular Irrigation. F—Flood Irrigation.

Adequate Supply: Yes..... No..... Explain.....

Remarks.....

* THESE DITCHES HAVE CHANGED NAMES SO MUCH THAT THEY CAN NOT BE IDENTIFIED BY THERE ORIGINAL NAMES ANYMORE.

** BEAUCHAMP SAID THAT THEY DO SOME IRRIGATING BETWEEN THE RIVER AND THE SLOUGH BUT I CONSIDERED IT TO ROUGH BUT IT WOULD FLOOD IN THE SPRING NATURALLY.

River Basin BIG HOLE RIVER

Also in: Plat No..... Twp..... Rge.....	Plat No..... Twp..... Rge.....	Plat No..... Twp..... Rge.....
Plat No..... Twp..... Rge.....	Plat No..... Twp..... Rge.....	Plat No..... Twp..... Rge.....

Information From:

Dale Beauchamp
(FOREMAN)

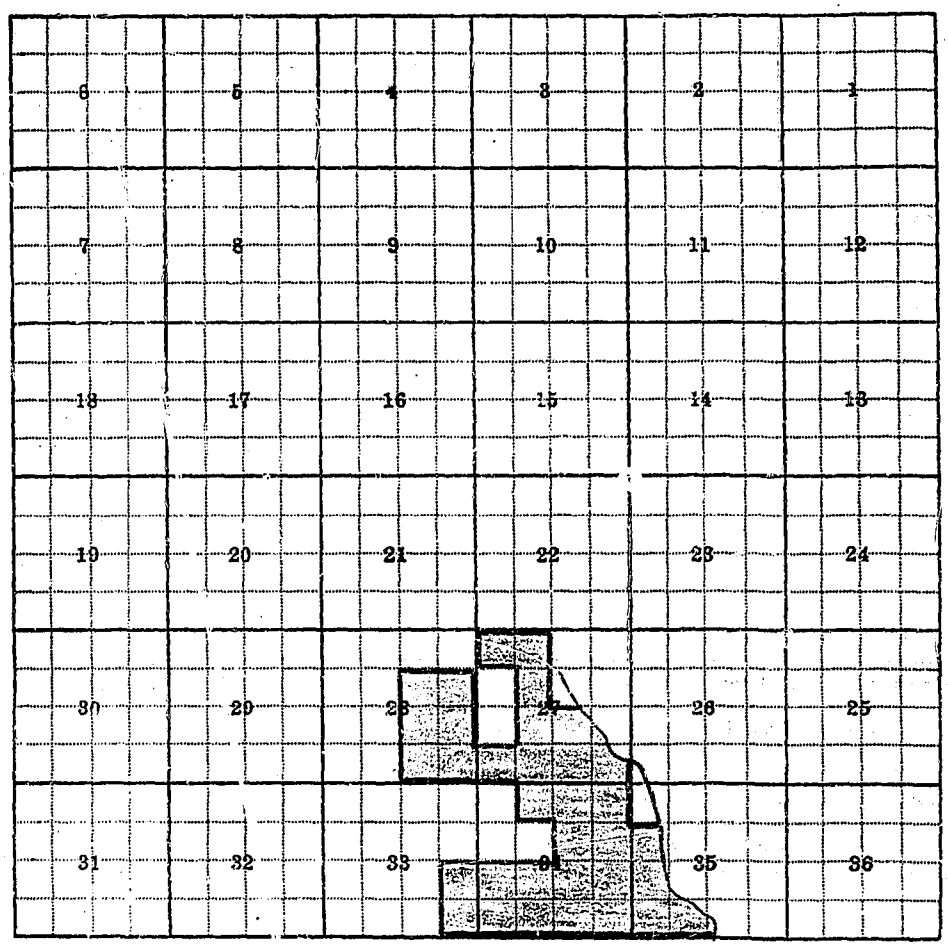

Land Ownership _____

_____

_____

F-1-A

County BEAVERHEAD

PAGE 2

T 2 S R 9 W

Farm Checked: Date 5-2-73

MONTANA WATER RESOURCES BOARD

Water Resources Survey

Photo No.

By T. L. Reynolds

Legal Land Owner FRED M. COLES

Address W. OF MELROSE MT

Operator C/O TRAPPER CR. RANCHES (GEO. PECK)

Address CALIFORNIA

Water is delivered by:— (1) Private System; 2. Ditch Company; 3. State Project; 4. Federal Project; 5. Irrigation District

App. No. Decree No.	NAME OF APPROPRIATOR TO WHOM DECREED	NAME OF STREAM	Date App. Date Priority	Miner's Inches	In Use	NAME OF DITCH (Water Delivered By)	No.	R/F	Present Irr. Acres	Irrigable Acres
* 41218-2	OLOLS FASSLER	TRAPPER CR.			?					
		ROBBINS DITCHES	4-1-1876	6.5	I	COLES DITCHES	1	RI		
		" "	4-15-1908	30	I					
USE RIGHT	FRED COLES	BIG HOLE RIVER	ABOUT 1919	?	I	COLES DITCHES	1	RI		
P O D	SESE SEC 27 T2S	R9W								
USE RIGHT	FRED COLES	BIG HOLE RIVER	ABOUT 1960	?	I	COLES DITCHES	1	RI		
P O D	NWSE SEC 27 T2S	R9W								

NOTE: R—Denotes Regular Irrigation. F—Flood Irrigation.

Adequate Supply: Yes..... No..... Explain.....

Remarks.....

* SEE PAGE ONE

River Basin BIG HOLE RIVER

Also in: Plat No..... Twp..... Rge.....	Plat No..... Twp..... Rge.....	Plat No..... Twp..... Rge.....
Plat No..... Twp..... Rge.....	Plat No..... Twp..... Rge.....	Plat No..... Twp..... Rge.....

Information From:

Dale Beauchamp
(FOREMAN)

6	5	4	3	2	1
7	8	9	10	11	12
18	17	16	15	14	13
19	20	21	22	23	24
30	29	28	27	26	25
31	32	33	34	35	36

Land Ownership, & OTHER INFORMATION IS ON PAGE ONE

F-1-A

County BEAVERHEAD

Farm Checked: Date 5-9-73

By T. L. Reynolds

MONTANA WATER RESOURCES BOARD

Water Resources Survey

T 2 S R 9 W Plat No. 34

Photo No. 3FF-27

Legal Land Owner McCULLOUGH RANCH INC Address

Operator HUGH McCULLOUGH Address S. OF MELROSE MT

Water is delivered by — 1. Private System; 2. Ditch Company; 3. State Project; 4. Federal Project; 5. Irrigation District

App. No. Decree No.	NAME OF APPROPRIATOR TO WHOM DECREED	NAME OF STREAM	Date App. Date Priority	Miner's Inches	In Use	NAME OF DITCH (Water Delivered By)	No.	R/F	Present Irr. Acres	Irrigable Acres
D-1218-3	CHARLES LINDLIEF	TRAPPER CR								
P.C.D.	NENW SEC 33 T2S-R9W	CONNICK #1 & 2 DITCHES	10-1-1878	110	I	LINDLIEF DITCHES	1	R1		
P.C.D.	SWSW SEC 29 T2S-R9W	" " " "	4-15-1908	120	I	" "	1	R1		

NOTE: R—Denotes Regular Irrigation. F—Flood Irrigation.

Adequate Supply: Yes..... No..... Explain.....

Remarks.....

* WHEN THIS LAND WAS DECREED LINDLIEF OWNED THE LAND AND HE NAMED THEM AFTER THE MAN BEFORE HIM WHICH WAS CONNICK NOW THEY CALL THEM LINDLIEF WHEN THE MADE THE MAP.

River Basin BIG HOLE RIVER

Also in: Plat No..... Twp..... Rge.....	Plat No..... Twp..... Rge.....	Plat No..... Twp..... Rge.....
Plat No..... Twp..... Rge.....	Plat No..... Twp..... Rge.....	Plat No..... Twp..... Rge.....

Information From: Hugh McCullough

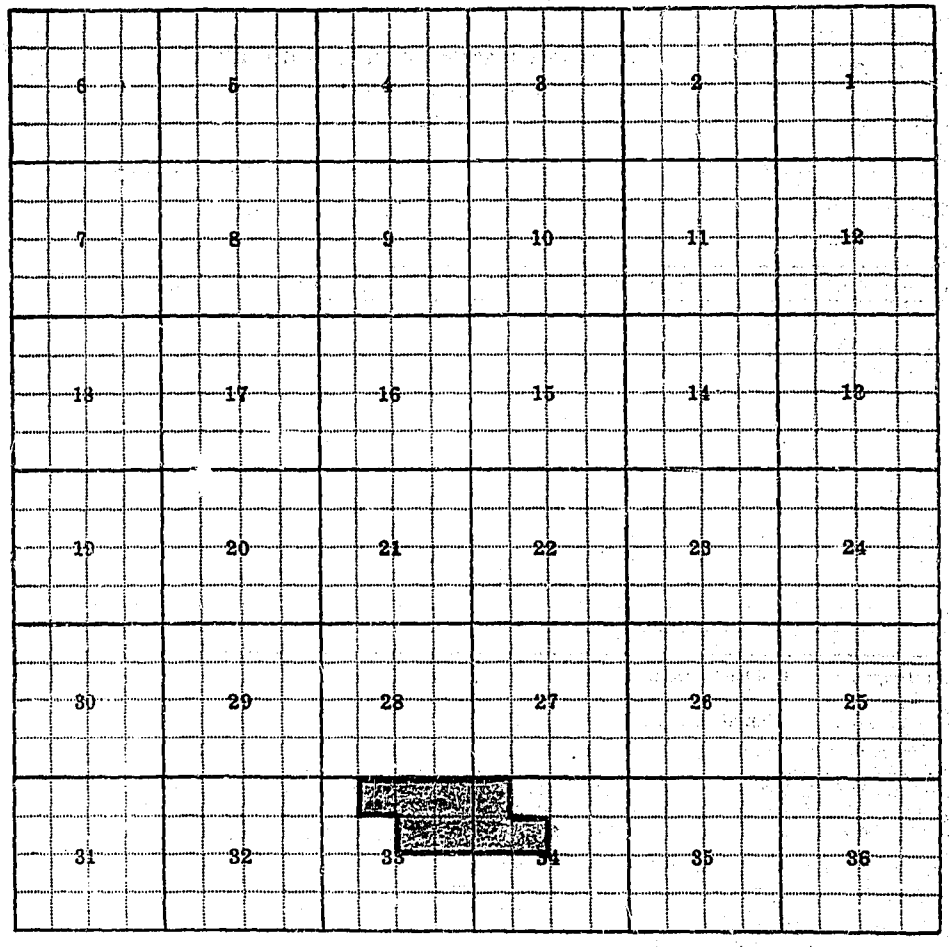

Land Ownership

F-1-A

PAGE 1 OF 4 (SEND BOOK)

County BEAVERHEAD

T. 2 S. R. 9 W. Plat No. 34

Farm Checked: Date 5-2-73

MONTANA WATER RESOURCES BOARD

Water Resources Survey

Photo No. 3FF-27, 3FF-104, 3FF-127

By T. J. Reynolds

Legal Land Owner TRAPPER CREEK RANCHES Address NEW ROSE MT

Operator GEO PECK Address CALIFORNIA

Water is delivered by:— 1. Private System; 2. Ditch Company; 3. State Project; 4. Federal Project; 5. Irrigation District

App. No. Decree No.	NAME OF APPROPRIATOR TO WHOM DECREED	NAME OF STREAM	Date App. Date Priority	Miner's Inches	In Use	NAME OF DITCH (Water Delivered By)	No.	R/F	Present Irr. Acres	Irrigable Acres
WR73-214A	JOHN MADDOX	CHERRY CR.	AUG. 14 [illegible]	4 CFS	NO					
WR29-566A	JAMES MADDOX	LEWIS AND BASIN SP.S	JAN. 5, 1914	2.5 CFS	NO					
WR29-195	JOSEPH SKRENAR	LEWIS AND BASIN SP.S	APRIL 14, 1909	1 CFS	NO					
WR[illegible]-49	ED DECELLES	LIMESTONE CR	MARCH 16, 1901	2 CFS	NO					
WR[illegible]-223A	NICK RINALDI	TRAPPER CR	JUNE 10, 1919	4 CFS	NO					

NOTE: R—Denotes Regular Irrigation. F—Flood Irrigation.

Adequate Supply: Yes..... No..... Explain.....

Remarks.....

River Basin BIG HOLE RIVER

Also in: Plat No..... Twp..... Rge.....	Plat No..... Twp..... Rge.....	Plat No..... Twp..... Rge.....
Plat No..... Twp..... Rge.....	Plat No..... Twp..... Rge.....	Plat No..... Twp..... Rge.....

Information From:

Dale Beauchamp
(FOREMAN)

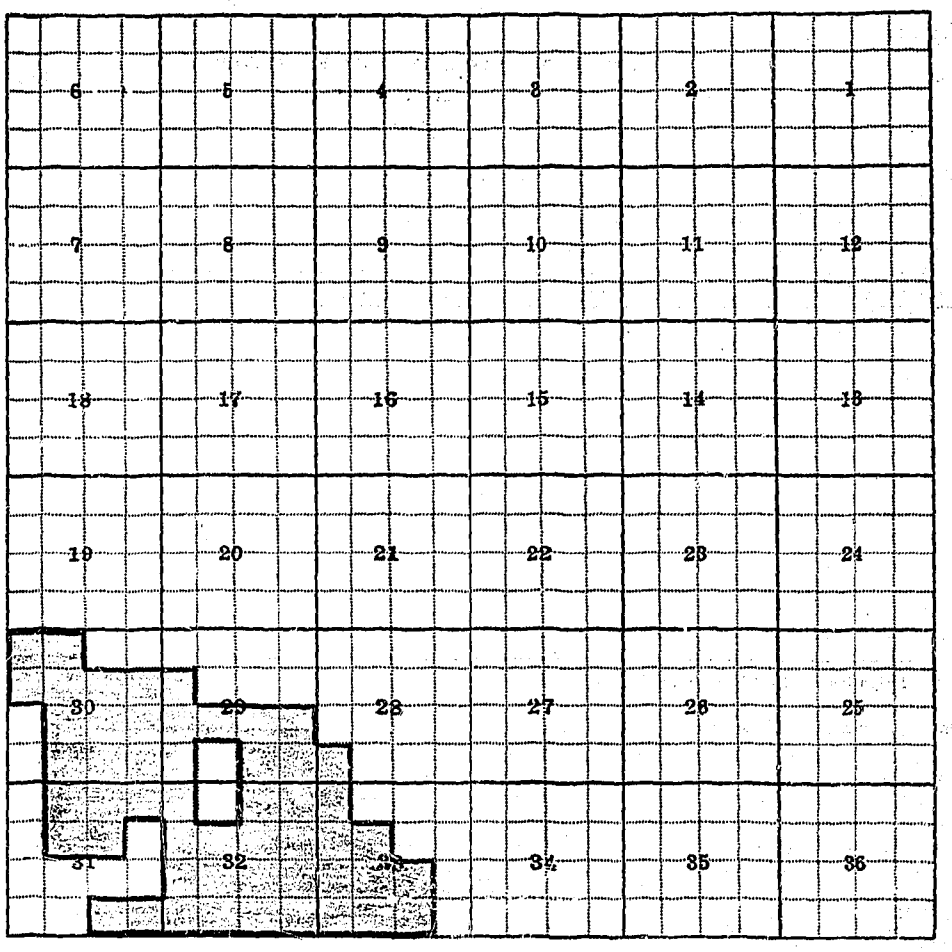

Land Ownership

F-1-A

County BEAVERHEAD

PAGE 2 OF 4 (SEND BOOK)

T 2S R 9W Plat No. 34

Farm Checked: Date 5-2-73

MONTANA WATER RESOURCES BOARD

Water Resources Survey

Photo No.

By T. J. Reynolds

Legal Land Owner TRAPPER CREEK RANCHES Address MELROSE MT.

Operator GEO. PECK Address CALIFORNIA

Water is delivered by:— (1) Private System; 2. Ditch Company; 3. State Project; 4. Federal Project; 5. Irrigation District

App. No. Decree No.	NAME OF APPROPRIATOR TO WHOM DECREED	NAME OF STREAM	Date App. Date Priority	Miner's Inches	In Use	NAME OF DITCH (Water Delivered By)	No.	R/F	Present Irr. Acres	Irrigable Acres
WR59-7	JOHN KAMBRICH	SP'S	SEPT 12, 1906	2.5 CFS	NO					
D1212-4	ANTOINE QUILICI **	TRAPPER CR.	4-1-1908	50	I	LINDLIEF DITCH	1	R1		
		QUILICI #1 DITCH	4-1-1887	50	NO					
P.O.D.	NENE SEC. 25 T2S R10W	TATE-QUILICI DITCH	6-1-1881	30	I	TATE-QUILICI DITCH	1	R1		
		QUILICI #1 DITCH	4-15-1908	50	NO					
* D1212-5	GEO. H HOWARD	TRAPPER CR								
P.O.D.	SWNW SEC 29 T2S R9W	GROTEVANT DITCH & HOWARD DESERT	5-1-1876	15	I	HOWARD-TATE D #1	1	R1		

NOTE: R—Denotes Regular Irrigation. F—Flood Irrigation.

Adequate Supply: Yes..... No..... Explain.....

Remarks.....

* SAME AS HOWARD-TATE DITCH #1

** P.O.D. NENW SEC 33 T2S - R9W

River Basin BIG HOLE RIVER

Also in: Plat No..... Twp..... Rge.....	Plat No..... Twp..... Rge.....	Plat No..... Twp..... Rge.....
Plat No..... Twp..... Rge.....	Plat No..... Twp..... Rge.....	Plat No..... Twp..... Rge.....

Information From:

Dale Beauchamp (FOREMAN)

6	5	4	3	2	1
7	8	9	10	11	12
18	17	16	15	14	13
19	20	21	22	23	24
30	29	28	27	26	25
31	32	33	34	35	36

Land Ownership IS ON PAGE ONE

F-1-A

 (SEND BOOK)

County BEAVERHEAD T 2 S R 9 W Plat No. 34

Farm Checked: Date 5-2-73

MONTANA WATER RESOURCES BOARD

Water Resources Survey

Photo No.

By T. J. Reynolds

Legal Land Owner TRAPPER CREEK RANCHES Address MELROSE MT

Operator GEO. PECK Address CALIFORNIA

Water is delivered by:— (1) Private System; 2. Ditch Company; 3. State Project; 4. Federal Project; 5. Irrigation District

App. No. Decree No.	NAME OF APPROPRIATOR TO WHOM DECREED	NAME OF STREAM	Date App. Date Priority	Miner's Inches	In Use	NAME OF DITCH (Water Delivered By)	No.	R/F	Present Irr. Acres	Irrigable Acres
D1218-6	SARAH HOWARD	TRAPPER CR								
P.O.D.	SWNW SEC. 34 T2S R9W	HOWARD-TATE #3 DITCH	4-1-1879	20	I	HOWARD - TATE D. #3	1	RI		
* P.O.D.	SWNW SEC 29 T2S R9W	HOWARD DESERT DITCH	4-15-1908	50	I	(HOWARD - TATE D. #1 SUPPLEMENTAL TO DECREE # 1218-5)	1	RI		
D1218-7	FRANK & TATE	TRAPPER CREEK	4-1-1883	160	I	DAVIS DITCH	1	RI		
*** P.O.D.	NWNW SEC 25 T2S R9W	" "	4-15-1908	160	I	" "	1	RI		
		GRATEVANT DITCH	5-1-1882	50	HO					
** P.O.D.	NENW SEC. 29 T2S R9W	HOWARD #2 DITCH	4-1-1879	70	I	HOWARD - TATE D. #2	1	RI		
D1218-9	FRANK & MINA TATE	TRAPPER CR								
P.O.D.	NENE SEC 35 T2S R10W	TATE-QUILICI DITCH	6-1-1889	130	I	(TATE-QUILICI DITCH SUPPLEMENT TO DECREE # 1218-4)	1	RI		

NOTE: R—Denotes Regular Irrigation. F—Flood Irrigation.

Adequate Supply: Yes..... No..... Explain.....

Remarks

* SAME AS HOWARD - TATE DITCH # 1 SUPPLEMENTAL TO DECREE # 1218-5

** SAME AS HOWARD-TATE DITCH #2

*** THE DAVIS DITCH IS THE DITCH THAT SUPPLIES THE WATER FOR THE TATE DITCH #4

River Basin BIG HOLE RIVER

Also in: Plat No..... Twp..... Rge.....	Plat No..... Twp..... Rge.....	Plat No..... Twp..... Rge.....
Plat No..... Twp..... Rge.....	Plat No..... Twp..... Rge.....	Plat No..... Twp..... Rge.....

Information From:

Dale Beauchamp (FOREMAN)

6	5	4	3	2	1
7	8	9	10	11	12
18	17	16	15	14	13
19	20	21	22	23	24
30	29	28	27	26	25
31	32	33	34	35	36

Land Ownership 15 ON PAGE ONE

F-1-A

PAGE 4 (SEND BOOK)

County BEAVERHEAD T. 2 S R. 9 W Plat No. 34

Farm Checked: Date 5-2-73

MONTANA WATER RESOURCES BOARD

Water Resources Survey

Photo No.

By T. L. Reynolds

Legal Land Owner TRAPPER CREEK RANCHES Address MELROSE, MT

Operator GEO. PECK Address CALIFORNIA

Water is delivered by:— (1) Private System; 2. Ditch Company; 3. State Project; 4. Federal Project; 5. Irrigation District

App. No. Decree No.	NAME OF APPROPRIATOR TO WHOM DECREED	NAME OF STREAM	Date App. Date Priority	Miner's Inches	In Use	NAME OF DITCH (Water Delivered By)	No.	R/F	Present Irr. Acres	Irrigable Acres
* D 1218-13	JOSEPH SKRENER	TRAPPER CR.	4-9-1908	100	I	DAVIS DITCH	1	R1		
E.O.D.	NWNW SEC 25 T2S R10W	" "	4-15-1908	40	I	SUPPLEMENTAL TO DECREE # 1218-7	1	R1		

NOTE: R—Denotes Regular Irrigation. F—Flood Irrigation.

Adequate Supply: Yes..... No..... Explain.....

Remarks

+ THE DAVIS DITCH IS THE DITCH THAT SUPPLIES THE WATER FOR THE TATE DITCH # 4 ALSO SUPPLEMENTAL TO DECREE 1218-7

River Basin BIG HOLE RIVER

Also in: Plat No. Twp. Rge.	Plat No. Twp. Rge.	Plat No. Twp. Rge.
Plat No. Twp. Rge.	Plat No. Twp. Rge.	Plat No. Twp. Rge.

Information From:

Dale Beauchamp (FOREMAN)

6	5	4	3	2	1
7	8	9	10	11	12
18	17	16	15	14	13
19	20	21	22	23	24
30	29	28	27	26	25
31	32	33	34	35	36

Land Ownership IS ON PAGE ONE

F-1-A

(SEND BOOK)

County BEAVERHEAD

T 25 R 9 W Plat No. 34

Farm Checked: Date 5-18-73

MONTANA WATER RESOURCES BOARD

Water Resources Survey

Photo No. 6P-31

By T. L. Reynolds

Legal Land Owner CORNING ENTERPRISES INC. Address

Operator HARRY V. CORNING Address SW OF MELROSE

Water is delivered by:— (1) Private System; 2. Ditch Company; 3. State Project; 4. Federal Project; 5. Irrigation District

App. No. Decree No.	NAME OF APPROPRIATOR TO WHOM DECREED	NAME OF STREAM	Date App. Date Priority	Miner's Inches	In Use	NAME OF DITCH (Water Delivered By)	No.	R/F	Present Irr. Acres	Irrigable Acres
USE RIGHT	HARRY CORNING	BIG HOLE RIVER	ABOUT 1951 OR 52	7	I	CORNING DITCHES	1	R1		
P O D	NESW SEC 9 T25	R9W								

NOTE: R—Denotes Regular Irrigation. F—Flood Irrigation.

Adequate Supply: Yes..... No..... Explain.....

Remarks.....

River Basin BIG HOLE RIVER

Also in: Plat No..... Twp..... Rge.....	Plat No..... Twp..... Rge.....	Plat No..... Twp..... Rge.....
Plat No..... Twp..... Rge.....	Plat No..... Twp..... Rge.....	Plat No..... Twp..... Rge.....

Information From: Harry Corning

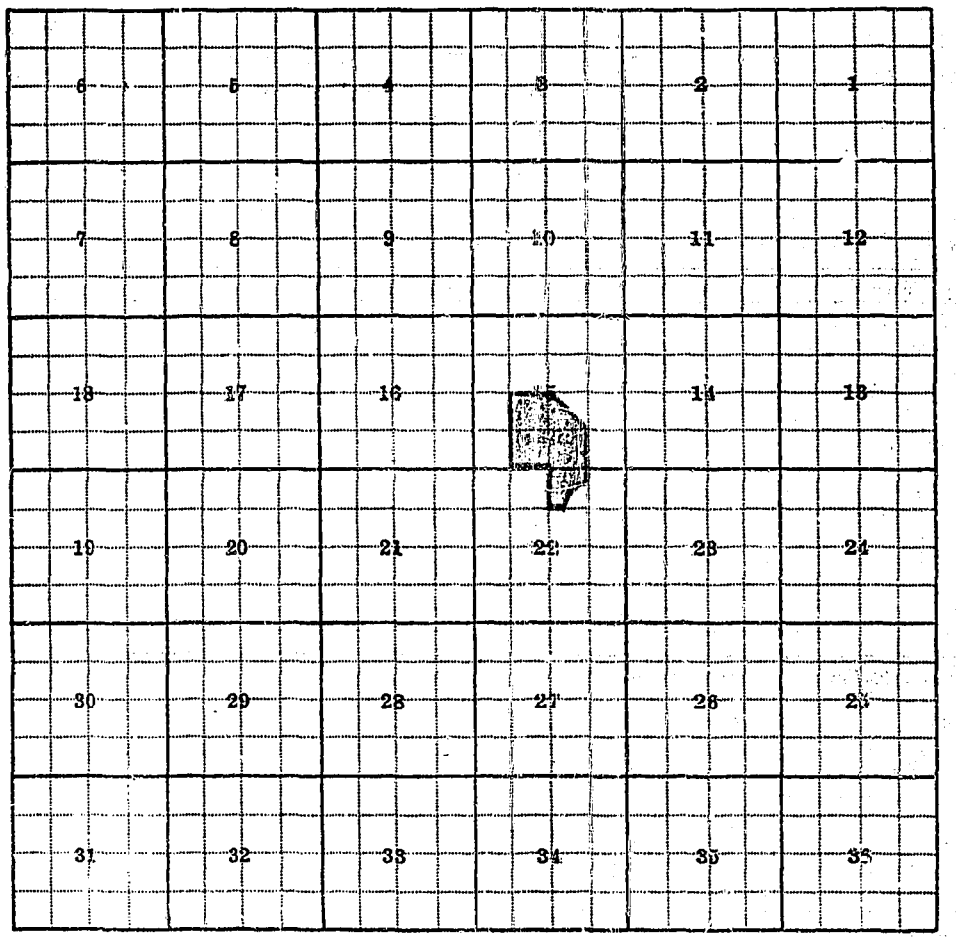

6	5	4	3	2	1
7	8	9	10	11	12
18	17	16	[illegible]	14	13
19	20	21	22	23	24
30	29	28	27	26	25
31	32	33	34	35	36

Land Ownership

F-1-A

County BEAVERHEAD

Farm Checked: Date 5-10-73

By T. J. Reynolds

MONTANA WATER RESOURCES BOARD

Water Resources Survey

T. 2 S. R. 9 W. Plat No. 34

Photo No. 6P-31

Legal Land Owner MONT. FISH & GAME Address

Operator HARRY CORNING Address SW OF MELROSE MT

Water is delivered by:— (1) Private System; 2. Ditch Company; 3. State Project; 4. Federal Project; 5. Irrigation District

App. No. Decree No.	NAME OF APPROPRIATOR TO WHOM DECREED	NAME OF STREAM	Date App. Date Priority	Miner's Inches	In Use	NAME OF DITCH (Water Delivered By)	No.	R/F	Present Irr. Acres	Irrigable Acres
WR29-641	NICHOLAS WAMBACHER & WILLIAM HUNT	BIG HOLE RIVER	OCT 7, 1900	500 IN.	NO					
WR133-91	U S A	LOUIS SP.	SEPT. 11, 1957	1 CFS	NO					

NOTE: R—Denotes Regular Irrigation. F—Flood Irrigation.

Adequate Supply: Yes..... No..... Explain.....

Remarks.....

River Basin BIG HOLE RIVER

Also in: Plat No..... Twp..... Rge.....	Plat No..... Twp..... Rge.....	Plat No..... Twp..... Rge.....
Plat No..... Twp..... Rge.....	Plat No..... Twp..... Rge.....	Plat No..... Twp..... Rge.....

Information From: Harry Corning

6	5	4	3	2	1
7	8	9	10	11	12
18	17	16	15	14	13
19	20	21	22	23	24
30	29	28	27	26	25
31	32	33	34	35	36

Land Ownership _____

F-1-A

(SEND BOOK)

County BEAVERHEAD T. 2S R. 9W Plat No. 32

Farm Checked: Date 5-9-72

MONTANA WATER RESOURCES BOARD

Water Resources Survey

Photo No. 6D-31

By T. J. Reynolds

Legal Land Owner JAS. G. RUYAN Address

Operator C/O GEORGE M. FRANKO Address N. OF MELROSE MT.

Water is delivered by:— (1) Private System; 2. Ditch Company; 3. State Project; 4. Federal Project; 5. Irrigation District

App. No. Decree No.	NAME OF APPROPRIATOR TO WHOM DECREED	NAME OF STREAM	Date App. Date Priority	Miner's Inches	In Use	NAME OF DITCH (Water Delivered By)	No.	R/F	Present Irr. Acres	Irrigable Acres
W835-58A	JOHN A. SWAFFORD	MUD SP'S	FEB. 21, 1916	1 CFS	NO(PI)					
USE RIGHT	JAS. G. RUYAN	BIG HOLE RIVER	ABOUT 1851	?	I	RUYAN DITCHES	1	R1		
P.O.D.	NESE SEC 9 T2S	R9W								

NOTE: R—Denotes Regular Irrigation. F—Flood Irrigation.

Adequate Supply: Yes..... No..... Explain.....

Remarks.....

River Basin BIG HOLE RIVER

Also in: Plat No..... Twp..... Rge.....	Plat No..... Twp..... Rge.....	Plat No..... Twp..... Rge.....
Plat No..... Twp..... Rge.....	Plat No..... Twp..... Rge.....	Plat No..... Twp..... Rge.....

Information From:

Geo. Franko

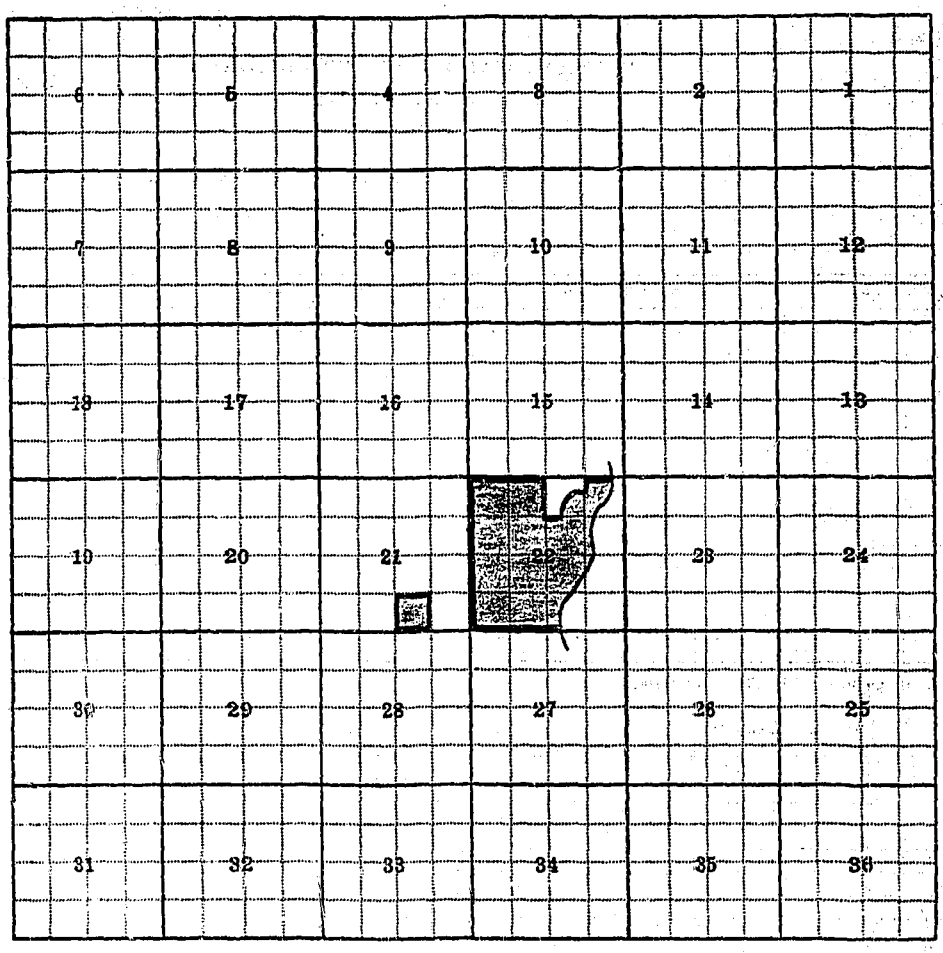

Land Ownership _____

_____

_____

F-1-A

(SEND BOOK)

County BEAVERHEAD

T. 2 S. R. 9 W. Plat No. 34

Farm Checked: Date 5-10-73

MONTANA WATER RESOURCES BOARD

Water Resources Survey

Photo No. 3FF-27

By T. J. Reynolds

Legal Land Owner CONNOR RANCH

Address

Operator TOM CONNOR

Address MELROSE MT

Water is delivered by:— 1. Private System; 2. Ditch Company; 3. State Project; 4. Federal Project; 5. Irrigation District

App. No. Decree No.	NAME OF APPROPRIATOR TO WHOM DECREED	NAME OF STREAM	Date App. Date Priority	Miner's Inches	In Use	NAME OF DITCH (Water Delivered By)	No.	R/F	Present Irr. Acres	Irrigable Acres
WR59-443	PLOIS FASSLER	MUD SP. 5	MARCH 9, 1912	10 CFS	NO (?)					

NOTE: R—Denotes Regular Irrigation. F—Flood Irrigation.

Adequate Supply: Yes..... No..... Explain.....

Remarks.....

River Basin BIG HOLE RIVER

Also in: Plat No. ..... Twp. ..... Rge.	Plat No. ..... Twp. ..... Rge.	Plat No. ..... Twp. ..... Rge. .....
Plat No. ..... Twp. ..... Rge.	Plat No. ..... Twp. ..... Rge.	Plat No. ..... Twp. ..... Rge. .....

Information From: Tom Connor

6	5	4	3	2	1
7	8	9	10	11	12
18	17	16	15	14	13
19	20	21	22	23	24
30	29	28	27	26	25
31	32	33	34	35	36

Land Ownership_____

F-1-A

County BEAVERHEAD

T 2 S R 9 W Plat No. 34

Farm Checked: Date 5-2-73

MONTANA WATER RESOURCES BOARD
Water Resources Survey

Photo No. 7EF-127, 5P-75, 3EF-104, 3EF-2 & 6P-31

By T. J. Reynolds

Legal Land Owner U S A Address

Operator TRAPPER CREEK RANCHES Address

Water is delivered by:— 1. Private System; 2. Ditch Company; 3. State Project; 4. Federal Project; 5. Irrigation District

App. No. Decree No.	NAME OF APPROPRIATOR TO WHOM DECREED	NAME OF STREAM	Date App. Date Priority	Miner's Inches	In Use	NAME OF DITCH (Water Delivered By)	No.	R/F	Present Irr. Acres	Irrigable Acres
WR59-5616	JAMES MADDOX	LEWIS LOW BASIN SP'S	JAN 5, 1914	2.5 CFS	NO (PT)					
WR81-49	ED RECKLES	LIMESTONE SP.	MARCH 16, 1901	5 CFS	NO (PT)					
WR73-580	JOHN A SWAFFORD	MUD SP'S	FEB 21, 1916	1 CFS	NO (PT)					
WR73-273A	NELS RINALDI	TRAPPER CR	JUNE 10, 1919	4 CFS	NO (PT)					
WR59-7	JOHN KAMBICH	SP'S	9-12-1906	2.5 CFS	NO PT					

NOTE: R—Denotes Regular Irrigation. F—Flood Irrigation.

Adequate Supply: Yes..... No..... Explain.....

Remarks.....

River Basin BIG HOLE RIVER

Also in: Plat No.	Twp.	Rge.	Plat No.	Twp.	Rge.	Plat No.	Twp.	Rge.
Plat No.	Twp.	Rge.	Plat No.	Twp.	Rge.	Plat No.	Twp.	Rge.

Information From:

Dale Beauchamp
(FOREMAN)

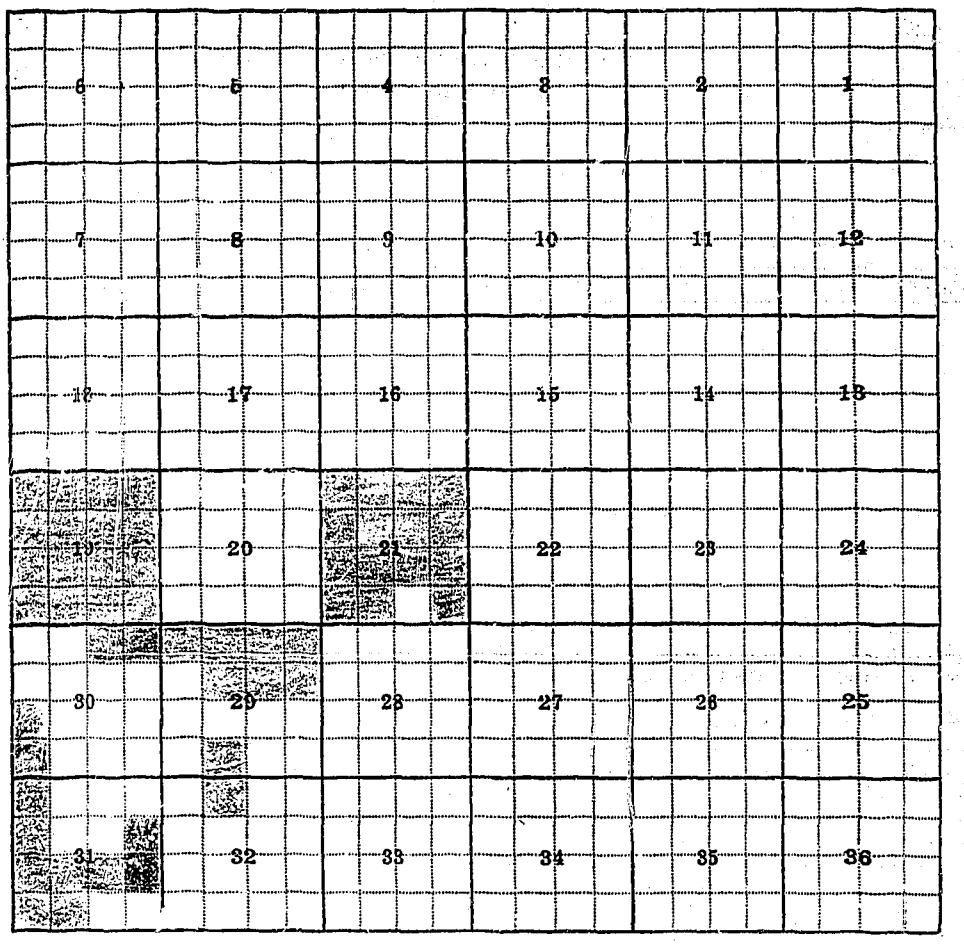

Land Ownership

F-1-A

County BEAVERHEAD

PAGE 2

T 2 S R 9 W Plat No. 34

Farm Checked: Date 5-2-73

MONTANA WATER RESOURCES BOARD

Water Resources Survey

Photo No.

By T. J. Reynolds

Legal Land Owner U. S. A.

Address

Operator TRAPPER CREEK RANCHES

Address W. OF MELROSE MT

Water is delivered by:— 1. Private System; 2. Ditch Company; 3. State Project; 4. Federal Project; 5. Irrigation District

App. No. Decree No.	NAME OF APPROPRIATOR TO WHOM DECREED	NAME OF STREAM	Date App. Date Priority	Miner's Inches	In Use	NAME OF DITCH (Water Delivered By)	No.	R/F	Present Irr. Acres	Irrigable Acres
D 1218-6	SARAH HOWARD	TRAPPER C.R.								
		HOWARD-TATE #3 DITCH	4-1-1879	70	NO (PT)					
		HOWARD DESERT DITCH	4-15-1908	50	NO (PT)					
D 1218-11	JOHN KAMBICH	TRAPPER C.R.	4-1-1889	15	NO					
		KAMBICH #1 DITCH	7-12-1894	25	NO					
		" #2 "	4-1-1898	10	NO					
		M. & E. FK. SUCKER CR.								
		KAMBICH #4 DITCH	4-1-1898	20	NO					
		" #1, 2 & 3 DITCH	4-15-1908	50	NO					

NOTE: R—Denotes Regular Irrigation. F—Flood Irrigation.

Adequate Supply: Yes..... No..... Explain.....

Remarks.....

River Basin BIG HOLE RIVER

Also in: Plat No..... Twp..... Rge.....	Plat No..... Twp..... Rge.....	Plat No..... Twp..... Rge.....
Plat No..... Twp..... Rge.....	Plat No..... Twp..... Rge.....	Plat No..... Twp..... Rge.....

Information From:

Dale Beauchamp (FOREMAN)

6	5	4	3	2	1
7	8	9	10	11	12
18	17	16	15	14	13
19	20	21	22	23	24
30	29	28	27	26	25
31	32	33	34	35	36

Land Ownership IS ON PAGE ONE

F-1-A

County BEAVERHEAD

Farm Checked: Date 5-3-73

By T. J. Reynolds

T. 2S R. 9W Plat No. 34

Photo No. 6P-31

MONTANA WATER RESOURCES BOARD

Water Resources Survey

Legal Land Owner U S A Address

Operator Address

Water is delivered by:— 1. Private System; 2. Ditch Company; 3. State Project; 4. Federal Project; 5. Irrigation District

App. No. Decree No.	NAME OF APPROPRIATOR TO WHOM DECREED	NAME OF STREAM	State App. Date Priority	Miner's Inches	In Use	NAME OF DITCH (Water Delivered By)	No.	R/F	Present Irr. Acres	Irrigable Acres
WR133-81	U S A	LOUIS SP.	SEPT 11, 1957	0 CFS	NO (PT)					
WR10-57	WILL BNIPPURBERY, ETAL	BIG HOLE RIVER	4-6-1893	20000	NO					

NOTE: R—Denotes Regular Irrigation. F—Flood Irrigation.

Adequate Supply: Yes..... No..... Explain.....

Remarks.....

River Basin BIG HOLE RIVER

Also in: Plat No..... Twp..... Rge.....	Plat No..... Twp..... Rge.....	Plat No..... Twp..... Rge.....
Plat No..... Twp..... Rge.....	Plat No..... Twp..... Rge.....	Plat No..... Twp..... Rge.....

Information From: Field Survey

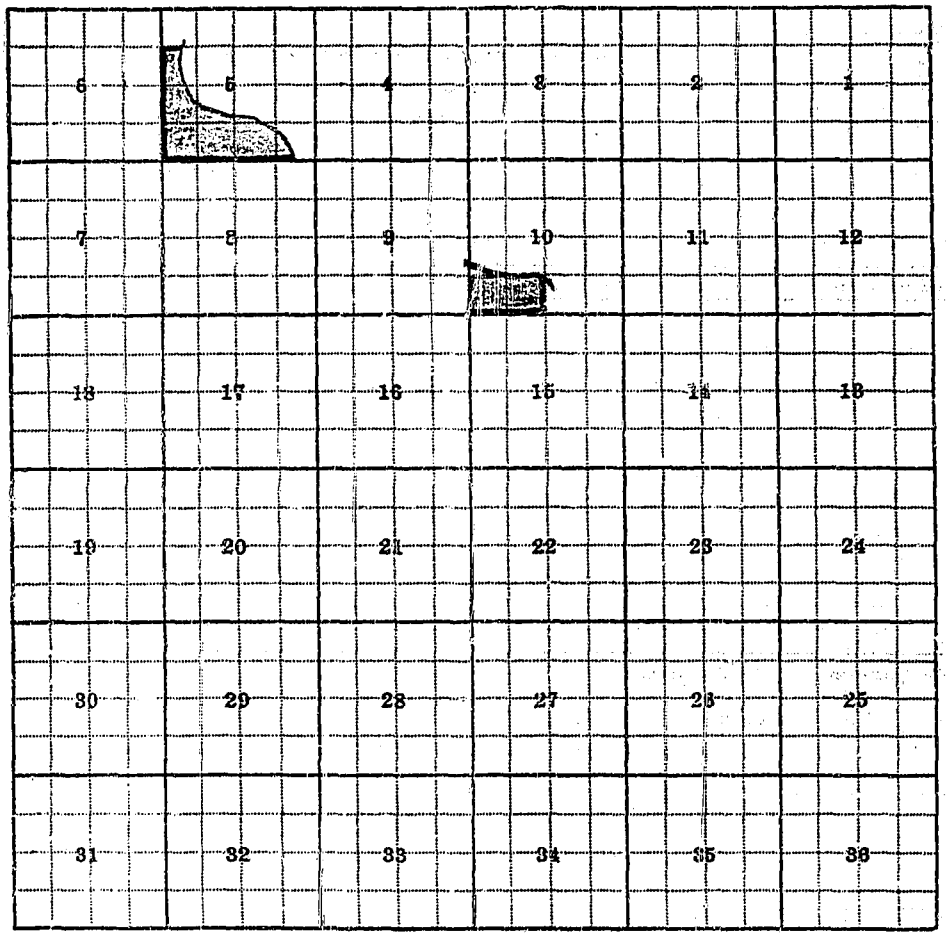

Land Ownership

F-1-A

County BEAVERHEAD

Farm Checked: Date 5-3-73

By T. J. Reynolds

T 2 S R 9 W Plat No. 34

Photo No. 3FF-27

MONTANA WATER RESOURCES BOARD

Water Resources Survey

Legal Land Owner U S A Address

Operator GEO. PECK Address CALIFORNIA

Water is delivered by:— 1. Private System; 2. Ditch Company; 3. State Project; 4. Federal Project; 5. Irrigation District

App. No. Decree No.	NAME OF APPROPRIATOR TO WHOM DECREED	NAME OF STREAM	Date App. Date Priority	Miner's Inches	In Use	NAME OF DITCH (Water Delivered By)	No.	R/F	Present Irr. Acres	Irrigable Acres
WR59-443	ALOIS FASSLER	MUD SP.S	MARCH 9, 1912	10 CFS	NO (PT)					

NOTE: R—Denotes Regular Irrigation. F—Flood Irrigation.

Adequate Supply: Yes..... No..... Explain.....

Remarks.....

River Basin BIG HOLE RIVER

Also in: Plat No..... Twp..... Rge.....	Plat No..... Twp..... Rge.....	Plat No..... Twp..... Rge.....
Plat No..... Twp..... Rge.....	Plat No..... Twp..... Rge.....	Plat No..... Twp..... Rge.....

Information From:

Dale Beauchamp

(Foreman)

6	5	4	3	2	1
7	8	9	10	11	12
18	17	16	15	14	13
19	20	21	22	23	24
30	29	28	27	26	25
31	32	33	34	35	36

Land Ownership_____

F-1-A

County Beaverhead

Farm Checked: Date [illegible]

By [illegible]

MONTANA WATER RESOURCES BOARD

Water Resources Survey

T. 3S R. 10W Plat No. 45

Photo No. CXM-3P-62 / CXM-3P-63

Legal Land Owner Grose Ranches Inc. Address

Operator Harry Grose Address Twin Bridges

Water is delivered by:— 1. Private System; 2. Ditch Company; 3. State Project; 4. Federal Project; 5. Irrigation District

App. No. Decree No.	NAME OF APPROPRIATOR TO WHOM DECREED	NAME OF STREAM	Date App. Date Priority	Miner's Inches	In Use	NAME OF DITCH (Water Delivered By)	No.	R/F	Present Irr. Acres	Irrigable Acres
[illegible]-4	Orrin Beale	Cherry Creek				9 RODS T3S-R10W				
		(O'Green Ditch)	4-1-1886	60	Trr	SE SW [illegible] Sec 11	1	R		
						SE SW [illegible] Sec 11				
[illegible]	Frank Fassler	Browne's Gulch	10-19-1914	10CFS	No. (PT)					
[illegible]-60A	Frank Fassler	Fassler Springs	3-1-1916	4 CFS	No (PT)					
* [illegible]-1	Joseph A. Browne	Browne's Gulch Stream	2-30-1871	200	Trr	9 RODS 1st One Hundred	1	R		
						Up The Stream				
						T3S-R10W				
						SE SE SW Sec 14				

NOTE: R—Denotes Regular Irrigation. F—Flood Irrigation.

Adequate Supply: Yes..... No..... Explain.....

Remarks * Mr. Grose claims 100" of this right. Refer to Beaverhead County Deed Records Book 79 Page 376 Frank Fassler (Mr. Grose Transferor) Bought for [illegible] 100" of this right from J.A. Browne / [illegible] Browne on November 19, 1917.

River Basin Big Hole River 41D

Also in: Plat No..... Twp..... Rge.....	Plat No..... Twp..... Rge.....	Plat No..... Twp..... Rge.....
Plat No..... Twp..... Rge.....	Plat No..... Twp..... Rge.....	Plat No..... Twp..... Rge.....

Information From: Harry / James Grose

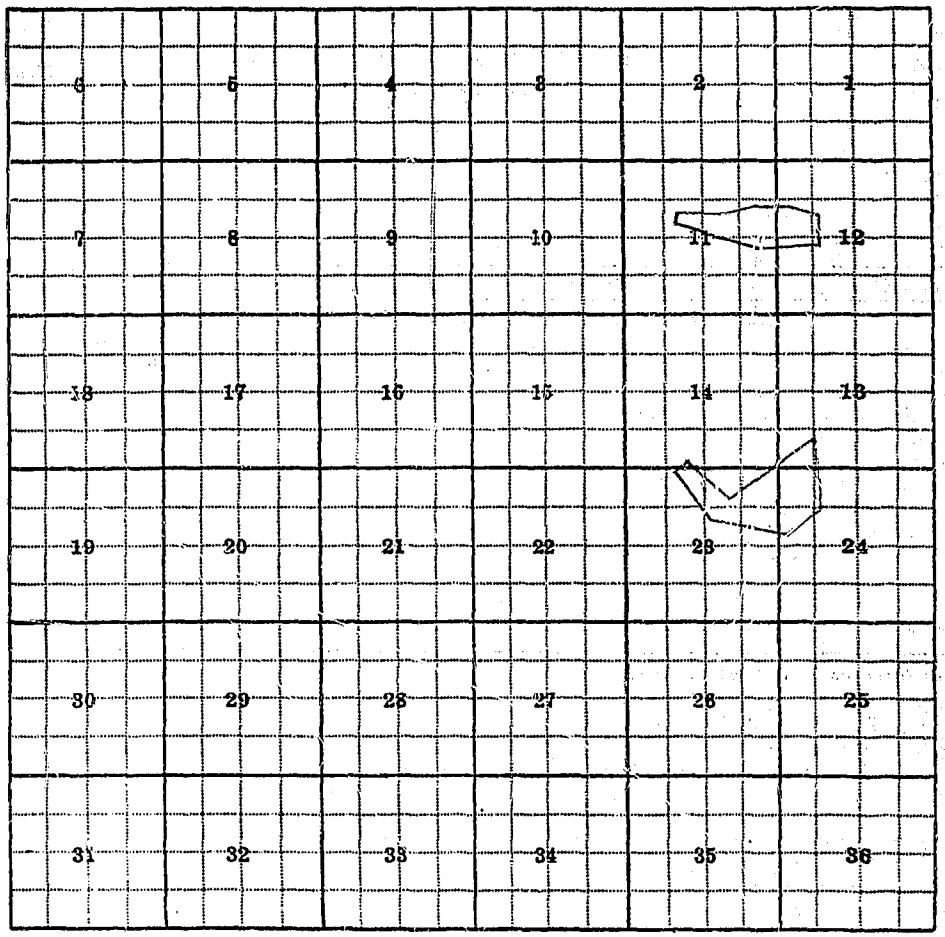

Land Ownership

F-1-A

County Beaverhead

Farm Checked: Date 16 Mar 73

By [illegible]

T 3S R 10W Plat No. 43

Photo No. No Photos

MONTANA WATER RESOURCES BOARD

Water Resources Survey

Legal Land Owner USA Address

Operator Address

Water is delivered by:— 1. Private System; 2. Ditch Company; 3. State Project; 4. Federal Project; 5. Irrigation District

App. No. Decree No.	NAME OF APPROPRIATOR TO WHOM DECREED	NAME OF STREAM	Date App. Date Priority	Miner's Inches	In Use	NAME OF DITCH (Water Delivered By)	No.	R/F	Present Irr. Acres	Irrigable Acres
016 8-9	Eliza Schulz Trustee	E. Fk. Sucker Creek	5-1-1887	30						
	for Charles C. Schulz									
		Mid Fk Sucker Creek	7-15-1893	30						
					No					
		E. & Mid. Sucker Creek	4-1-1907	40						
		E. & Mid. Sucker Creek	4-15-1909	100						
WR59-62B	Frank Fassler	Browne's Gulch	10-19-1914	10 CFS	No (PT)					
WR73-60A	Frank Fassler	Fassler Springs	3-1-1916	4 CFS	No (PT)					

NOTE: R—Denotes Regular Irrigation. F—Flood Irrigation.

Adequate Supply: Yes..... No..... Explain.....

Remarks.....

River Basin HID Big Hole River

Also in: Plat No..... Twp..... Rge.....	Plat No..... Twp..... Rge.....	Plat No..... Twp..... Rge.....
Plat No..... Twp..... Rge.....	Plat No..... Twp..... Rge.....	Plat No..... Twp..... Rge.....

Information From: Field Survey

F-1-A

(SEND BOOK)

County BEAVERHEAD

T 3S R 9W Plat No. 41

Farm Checked: Date 5-21-73

MONTANA WATER RESOURCES BOARD

Water Resources Survey

Photo No. 3FE-29

By T. J. Regan

Legal Land Owner CORNING ENTERPRISES Address

Operator CORNES HAYLAND (CON-AL-LAN) Address SW of MELROSE MT

Water is delivered by:— (1) Private System; 2. Ditch Company; 3. State Project; 4. Federal Project; 5. Irrigation District

App. No. Decree No.	NAME OF APPROPRIATOR TO WHOM DECREED	NAME OF STREAM	Date App. Date Priority	Miner's Inches	In Use	NAME OF DITCH (Water Delivered By)	No.	R/F	Present Irr. Acres	Irrigable Acres
** W133-609	HARRY V CORNING	BIG HOLE RIVER	8-30-1866	150c	I	CORNING SPRINKLERS	1	R1		
POD	NW SW SEC 35 T3S R9W	(BOTH)				or DITCHES				
POD	SENW SEC 2 T3S R9W	(BOTH)								
LRP-1	DAVID EVANS	CHERRY CREEK	5-15-1888	100	I	CORNING DITCHES		R2		
POD	NWNE SEC 9 T3S R9W	" "	5-1-1898	30	I					
* 2-1892-2	GWENLLIAN EVANS	CHERRY CR.	5-27-1892	80c	NO					

NOTE: S—Denotes Regular Irrigation. F—Flood Irrigation.

Adequate Supply: Yes..... No..... Explain.....

Remarks

* CORNING SAID THE THIS RIGHT DOES NOT BELONG ON HIS LAND. THIS IS EROSE RIGHT.

** CORNING SAID THAT THEY WANTED USE THE DITCHES IN THE SPRING OF THE YEAR AND THE SPRINKLERS IN THE FALL OF THE YEAR.

River Basin BIG HOLE RIVER

Also in: Plat No. Twp. Rge.	Plat No. Twp. Rge.	Plat No. Twp. Rge.
Plat No. Twp. Rge.	Plat No. Twp. Rge.	Plat No. Twp. Rge.

Information From:

Frank Corning (OWNER)

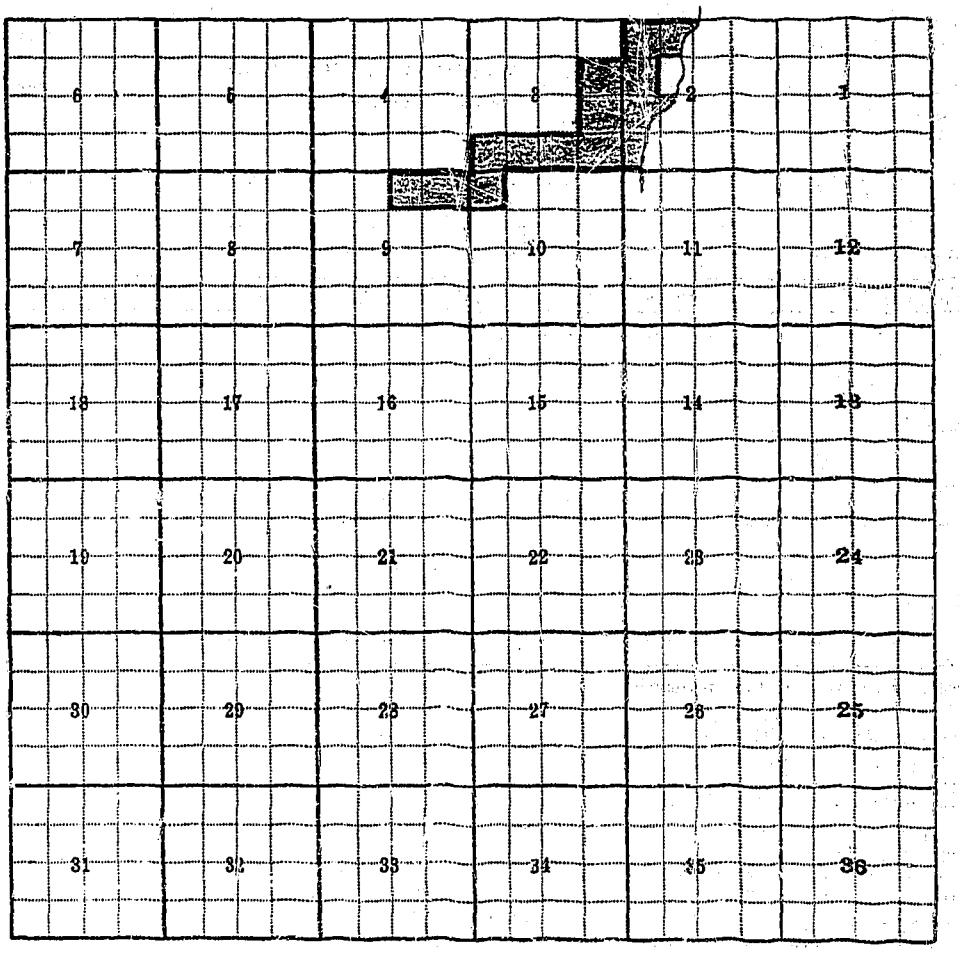

Land Ownership

F-1-A

(SEND BOOK)

County BEAVERHEAD

T 3S R 9W Plat No. 44

Farm Checked: Date 5-17-73

MONTANA WATER RESOURCES BOARD

Water Resources Survey

Photo No. 3FF-33

By T.J. Reynolds

Legal Land Owner LARRY C. & LAVERNE BRADLEY Address N. OF GLEN MT.

Operator SAME Address

Water is delivered by:— 1. Private System; 2. Ditch Company; 3. State Project; 4. Federal Project; 5. Irrigation District

App. No. Decree No.	NAME OF APPROPRIATOR TO WHOM DECREED	NAME OF STREAM	Date App. Date Priority	Miner's Inches	In Use	NAME OF DITCH (Water Delivered By)	No.	R/F	Present Irr. Acres	Irrigable Acres
WR73-294A	JOSEPH R. BROWNE	BIG HOLE RIVER	12-1-1924	12.5 CFS	NO (PT)					
D 2632-5	WILHELM JENSEN	ROCK CR	4-1-1922	100	I	SUPPLEMENTAL TO	1	R1		
						DECREE NO. 2632-1				
* D 2632-1	WOOD LIVESTOCK CO	ROCK CR	6-1-1894	474	I					
POD (THR)	NESE SEC33 T3S R9W	" "	12-20-1904	96.2	I					
POD	SWSW SEC34 T3S R9W	" "	5-1-1910	17.5	I	BRADLEY DITCHES	1	R1		
		BROWNES LAKE RES.	6-1-1894	117.83 A/F	I					
		** AGNES LAKE RES.	10-28-1901	162.26 A/F	I					

NOTE: R—Denotes Regular Irrigation. F—Flood Irrigation.

Adequate Supply: Yes..... No..... Explain.....

Remarks.....

* OUT OF THIS RIGHT THERE WAS AN AGREEMENT BETWEEN WOOD & BROWNE, THAT BROWNE COULD USE 200 IN OF WOOD 7/8 OF DECREE 2632-1 FOR A RIGHT TO A DITCH OUT OF THE BIG HOLE RIVER POOLE BOUGHT BROWNES LAND AND RIEBER & BRADLEY BOUGHT WOOD LIVESTOCK CO. AND WHEN RIEBER BRADLEY DESCIDED TO DIVIDE THE REST OF THIS 7/8 OF DECREE IN HALF THE ABOVE MINER INS. HAVE ALREADY BEEN DIVIDED. FOR ANYMORE INFORMATION OF THE AGREEMENT BETWEEN WOOD & BROWNE CAN BE FOUND IN THE COPY OF THE AGREEMENT IN PLAT 44

** BRADLEY ONLY HAS 1/3 OF THE STORAGE OF AGNES LAKE RES.

River Basin BIG HOLE RIVER

Also in: Plat No..... Twp..... Rge.....	Plat No..... Twp..... Rge.....	Plat No..... Twp..... Rge.....
Plat No..... Twp..... Rge.....	Plat No..... Twp..... Rge.....	Plat No..... Twp..... Rge.....

Information From: Larry Bradley

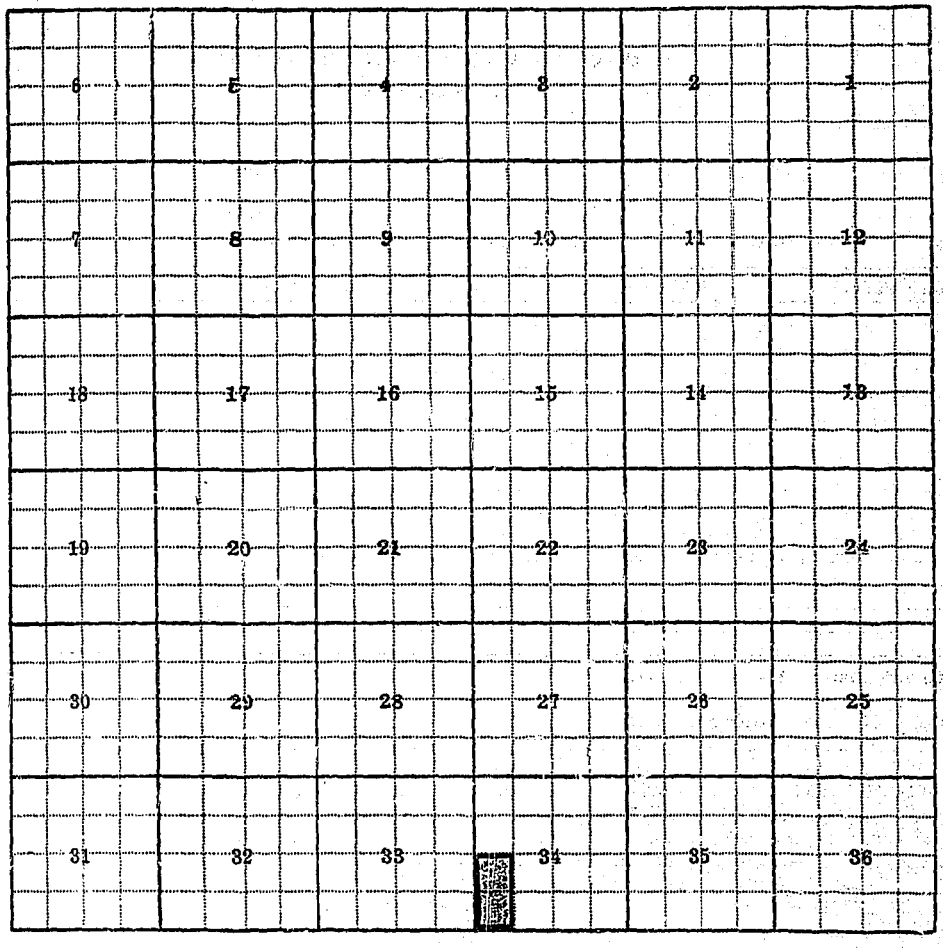

Land Ownership_____

F-J-A

County BEAVERHEAD

Farm Checked: Date 5-31-73

By T.J. REYNOLDS

T 3 S R 9 W Plat No. 44

Photo No. 3FF-29

MONTANA WATER RESOURCES BOARD

Water Resources Survey

Legal Land Owner U.S.A. Address

Operator HARRY CORNING Address SW OF MELROSE MT.

Water is delivered by:— 1. Private System; 2. Ditch Company; 3. State Project; 4. Federal Project; 5. Irrigation District

App. No. Decree No.	NAME OF APPROPRIATOR TO WHOM DECREED	NAME OF STREAM	Date App. Date Priority	Miner's Inches	In Use	NAME OF DITCH (Water Delivered By)	No.	R/F	Present Irr. Acres	Irrigable Acres
[illegible]	U S A	LOUIS SPRING	9-11-1957	1 CFS	5					

NOTE: R—Denotes Regular Irrigation. F—Flood Irrigation.

Adequate Supply: Yes..... No..... Explain.....

Remarks.....

River Basin BIG HOLE RIVER

Also in: Plat No..... Twp..... Rge.....	Plat No..... Twp..... Rge.....	Plat No..... Twp..... Rge.....
Plat No..... Twp..... Rge.....	Plat No..... Twp..... Rge.....	Plat No..... Twp..... Rge.....

Information From: Harry Corning



6	5	4	3	2	1
7	8	9	10	11	12
18	17	16	15	14	13
19	20	21	22	23	24
30	29	28	27	26	25
31	32	33	34	35	36

Land Ownership

F-1-A

(SEND BOOK)

County BEAVERHEAD

T 3 S R 9 W Plat No. 44

Farm Checked: Date 5-23-73

MONTANA WATER RESOURCES BOARD

Water Resources Survey

Photo No. 7FF-132 & 3FF-90

By T. J. REYNOLDS

Legal Land Owner HARRY GROSE

Address SW OF TWIN BRIDGES

Operator SAME

Address

Water is delivered by:— (1) Private System; 2. Ditch Company; 3. State Project; 4. Federal Project; 5. Irrigation District

App. No. Decree No.	NAME OF APPROPRIATOR TO WHOM DECREED	NAME OF STREAM	Date App. Date Priority	Miner's Inches	In Use	NAME OF DITCH (Water Delivered By)	No.	R/F	Present Irr. Acres	Irrigable Acres
WR59-201	JOSEPH A BROWNS	SP GULCH	9-26-1906	5CFS	I/S	GROSE DITCHES SUPPLEMENTAL TO DECREE NO. 296-2	1	R1		
P.O.D.	NENE SEC. 29 T3S	R9W								
WR73-132A	ORRIN BEALL	BROWNS GULCH CR	8-22-1917	2.5CFS	I	SUPPLEMENTAL TO DECREE NO. 296-2	1	R2		
D 296-2	HIRAM STEWART	BROWNS GULCH STREAM	4-23-1891	50	I	GROSE DITCHES	1	R2		
P.O.D.	NESW SEC T3S	R9W								

NOTE: R—Denotes Regular Irrigation. F—Flood Irrigation.

Adequate Supply: Yes..... No..... Explain.....

Remarks.....

MR GROSE SAID THAT THEY COULD NOT IRRIGATE A OF THIS LAND EVEN ON A AVERAGE YEAR BUT THEY DO COVER IT ONCE IF IT IS A WET YEAR LIKE 1972. HE SAID THAT THIS YEAR ONLY ABOUT A 1/5 WOULD GET COVERED.

River Basin BIG HOLE RIVER

Also in:								
Plat No.....	Twp.....	Rge.....	Plat No.....	Twp.....	Rge.....	Plat No.....	Twp.....	Rge.....
Plat No.....	Twp.....	Rge.....	Plat No.....	Twp.....	Rge.....	Plat No.....	Twp.....	Rge.....

Information From:

James Grose (GRANDFATHER)

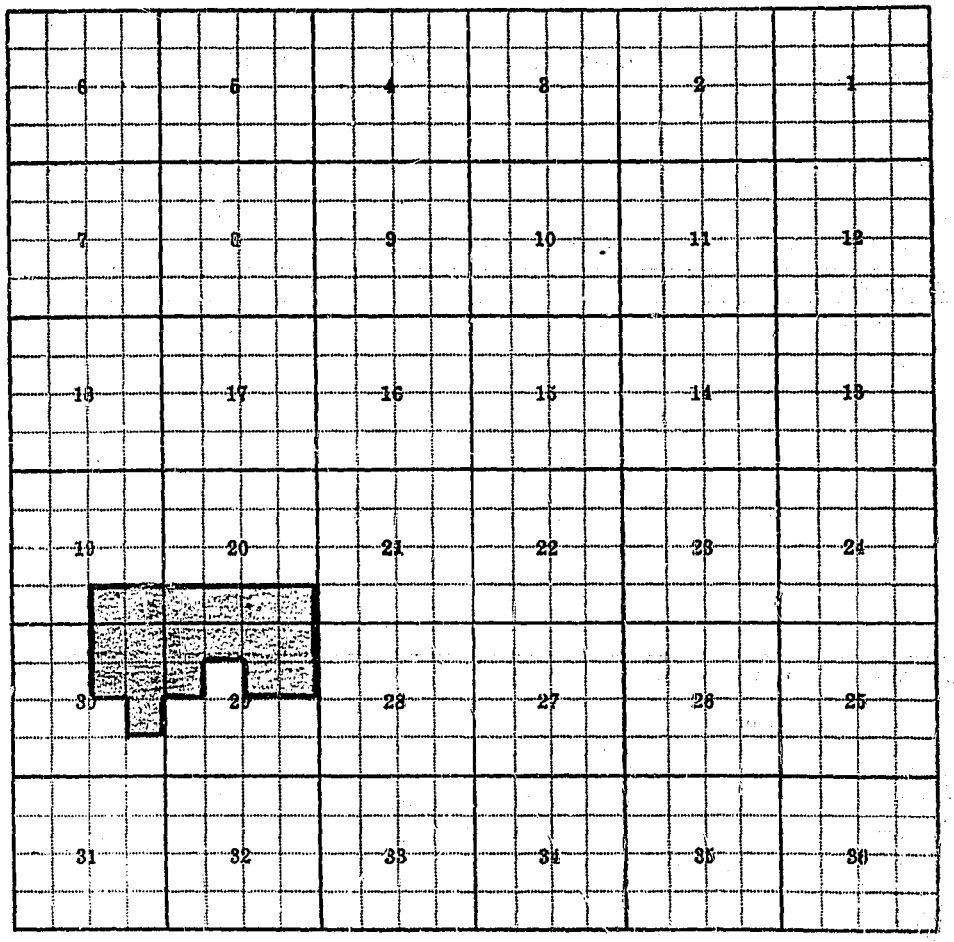

Land Ownership_____

F-1-A

(SEND BOOK)

County BEAVERHEAD

T 3S R 9W Plat No. 44

Farm Checked: Date 5-17-73

Photo No. 3FF-99

By T.I. REYNOLDS

MONTANA WATER RESOURCES BOARD

Water Resources Survey

Legal Land Owner JOHN C. RIEBER Address N. OF GLEN MT

Operator SAME Address

Water is delivered by:— 1. Private System; 2. Ditch Company; 3. State Project; 4. Federal Project; 5. Irrigation District

App. No. Decree No.	NAME OF APPROPRIATOR TO WHOM DECREED	NAME OF STREAM	Date App. Date Priority	Miner's Inches	In Use	NAME OF DITCH (Water Delivered By)	No.	R/F	Present Irr. Acres	Irrigable Acres
WR133-41	U S A	McVEE SP.	7-31-1956	1 CFS	NO (PT)					
WR59-2[illegible]	THADAUS MAUL	SP.	7-24-1909	ALL	NO (PT)					
WR[illegible]	JOSEPH A. BROWNE	BIG HOLE RIVER	12-1-1924	12.5 CFS	NO (PT)					
D 296-2	HIRAM STEWART	BROWNES GULCH STREAM	4-23-1891	50	NO (PT)					
* D 2632-1	WOOD LIVESTOCK CO.	ROCK CR	6-1-1894	474	I	RIEBER DITCHES	1	R1		
		" "	12-20-1904	96.2	I					
		" "	5-1-1910	12.5	I					
		BROWNES LAKE RES.	6-1-1894	112.83 AF	I					
	**	AGNES LAKE RES.	10-28-1901	486.78 AF	NO (PT)					

NOTE: R—Denotes Regular Irrigation. F—Flood Irrigation.

Adequate Supply: Yes..... No..... Explain.....

Remarks.....

* OUT OF THIS RIGHT THERE WAS AN AGREEMENT BETWEEN WOOD & BROWNE THAT BROWNE COULD USE 200 IN. OF WOOD 7/8 OF DECREE 2632-1 FOR A RIGHT TO A DITCH OUT OF THE BIG HOLE RIVER. POOLE BOUGHT BROWNES LAND AND RIEBER & BRADLEY BOUGHT WOOD LIVESTOCK CO. AND WHEN RIEBER & BRADLEY DESCIDE TO DIVIDE THE REST OF THIS 7/8 OF DECREE IN HALF. THE ABOVE MINER IN'S HAVE ALREADY BEEN DIVIDED. FOR ANY MORE INFORMATION OF THE AGREEMENT BETWEEN WOOD & BROWNE CAN BE FOUND IN THE COPY OF THE AGREEMENT IN PLAT 44.

** RIEBER DOES NOT HAVE ANY PART OF AGNES LAKE RES.

River Basin BIG HOLE RIVER

Also in: Plat No..... Twp..... Rge.....	Plat No..... Twp..... Rge.....	Plat No..... Twp..... Rge.....
Plat No..... Twp..... Rge.....	Plat No..... Twp..... Rge.....	Plat No..... Twp..... Rge.....

Information From: John Rieber

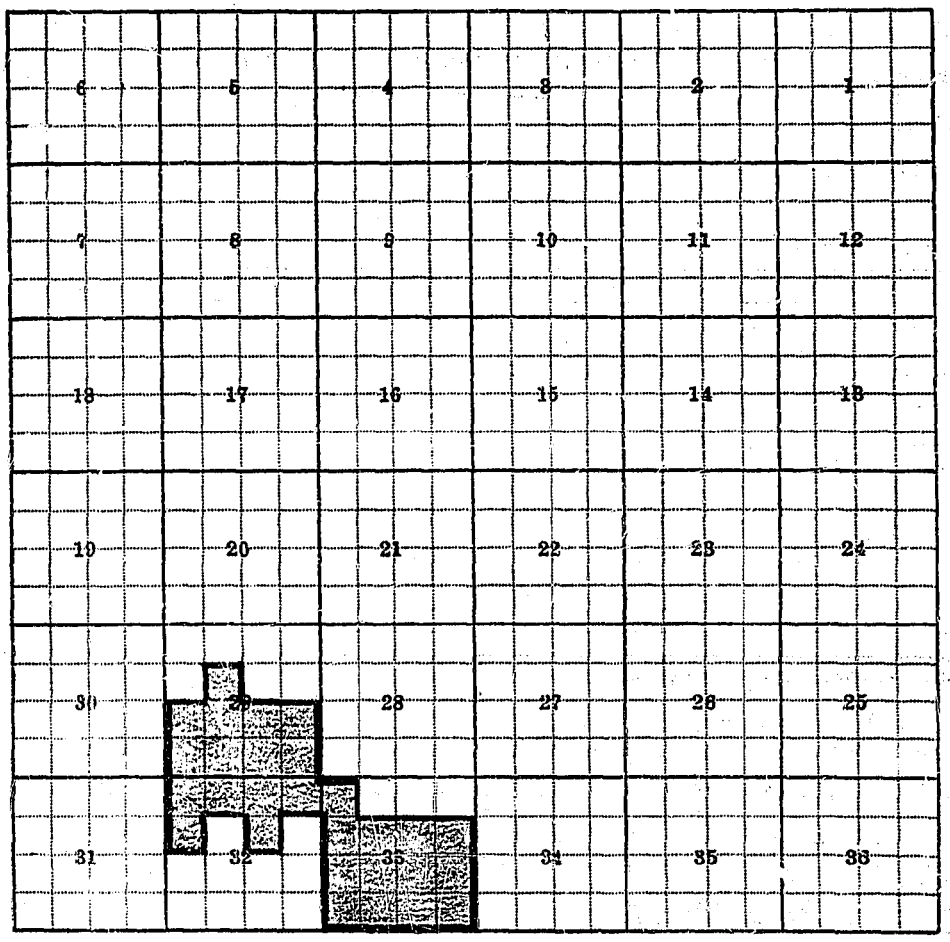

Land Ownership

F-1-A

(SEND BOOK)

County BEAVERHEAD

T 3 S R 9 W Plat No. 44

Farm Checked: Date 5-25-73

MONTANA WATER RESOURCES BOARD

Water Resources Survey

Photo No. 3FF-99 & 7FF-132

By T. J. REYNOLDS

Legal Land Owner ELIZABETH BURK Address N. OF GLEN MT.

Operator VERN BURK (HUSBAND) Address

Water is delivered by:— (1) Private System; 2. Ditch Company; 3. State Project; 4. Federal Project; 5. Irrigation District

App. No. Decree No.	NAME OF APPROPRIATOR TO WHOM DECREED	NAME OF STREAM	Date App. Date Priority	Miner's Inches	In Use	NAME OF DITCH (Water Delivered By)	No.	R/F	Present Irr. Acres	Irrigable Acres
WR133-41	U.S.A.	McVEE SP.	7-31-1956	1 CFS	NO.					
WR59-210	THADAUS MANZ	SP.	7-24-1909	ALL	I	SUPPLEMENTAL TO	1	R1		
POD	SENE SEC 32 T3S R9W					HIS DECREES				
D 2632-2	FAY GRANSBERRY	ROCK CR	6-1-1911	100	I		1	R1		
POD	SWSW SEC 30 T3S R9W	" "	4-27-1916	40	I	BUCK DITCHES	1	R1		
		" "	5-1-1918	40	I		1	R1		
		LAKE WAUKENA	5-1-1914	160 A/F	I		1	R1		
D 2632-3	CHRIS RIEBER	ROCK CR	6-1-1915	40	I		1	R1		
		" "	5-1-1916	40	I	SUPPLEMENTAL TO	1	R1		
		" "	4-29-1922	40	I	DECREE 2632-2	1	R1		

NOTE: R—Denotes Regular Irrigation. F—Flood Irrigation.

Adequate Supply: Yes..... No..... Explain

Remarks

River Basin BIG HOLE RIVER

Also in: Plat No..... Twp..... Rge.....	Plat No..... Twp..... Rge.....	Plat No..... Twp..... Rge.....
Plat No..... Twp..... Rge.....	Plat No..... Twp..... Rge.....	Plat No..... Twp..... Rge.....

Information From: Vern Burk

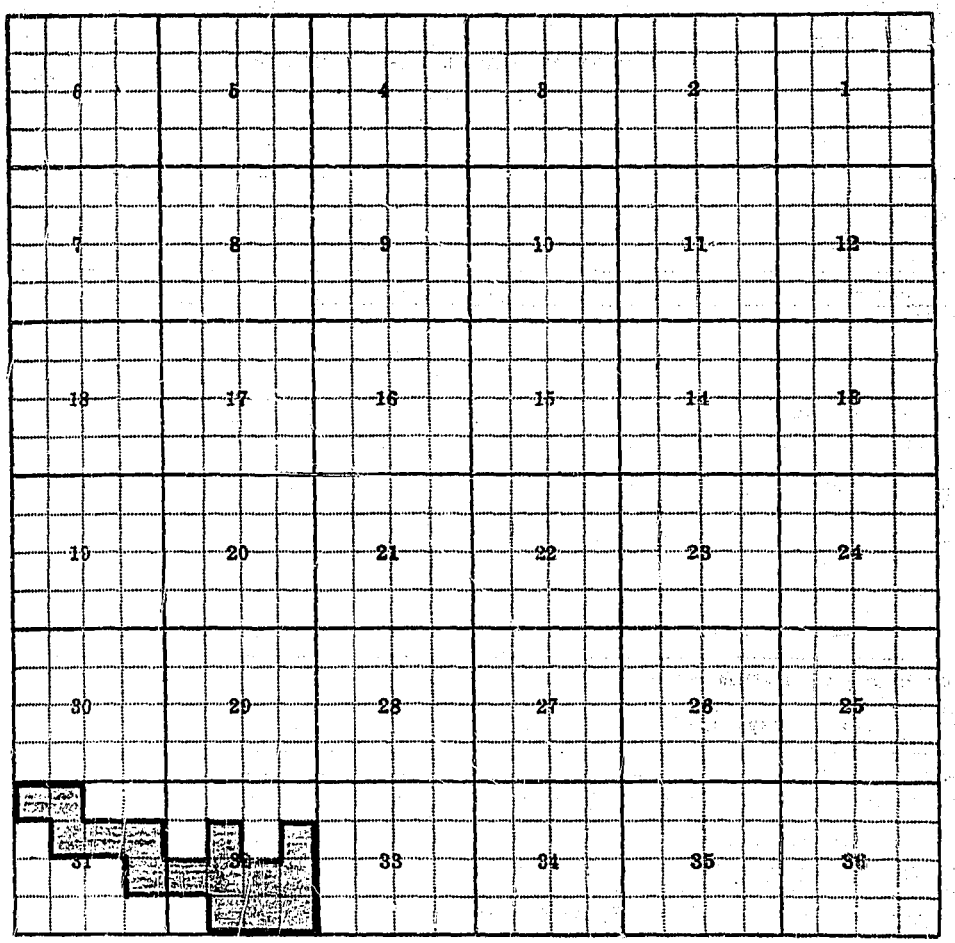

Land Ownership_____

F-1-A

(SEND BOOK)

County BEAVERHEAD T. 3S R. 9W. Plat No. 44

Farm Checked: Date 5-2-73

MONTANA WATER RESOURCES BOARD
Water Resources Survey

Photo No. 3EF-29

By T.J. Reynolds

Legal Land Owner FRED COLES Address W. OF MELROSE

Operator % GEO. PECK Address CALIFORNIA

Water is delivered by:— (1) Private System; 2. Ditch Company; 3. State Project; 4. Federal Project; 5. Irrigation District

App. No. Decree No.	NAME OF APPROPRIATOR TO WHOM DECREED	NAME OF STREAM	Date App. Date Priority	Miner's Inches	In Use	NAME OF DITCH (Water Delivered By)	No.	R/F	Present Irr. Acres	Irrigable Acres
W.R.B.-1	GEORGE EIGHORN	TRAPPER CR								
P.C.D	SENW SEC 34 T2S R9W	CAMERON DITCH	5-1-1875	80	I					
		" "	4-15-1908	160	I	COLES DITCHES	1	R1		
		EIGHORN DITCH	5-1-1890	50	I					
USE RIGHT	GEO PECK	CHERRY CR		"	I	COLE DITCHES	1	R2		
P.C.D.	SESE SEC 3 T2S R9W									

NOTE: R—Denotes Regular Irrigation. F—Flood Irrigation.

Adequate Supply: Yes..... No..... Explain.....

Remarks.....

River Basin BIG HOLE RIVER

Also in: Plat No.	Twp.	Rge.	Plat No.	Twp.	Rge.	Plat No.	Twp.	Rge.
Plat No.	Twp.	Rge.	Plat No.	Twp.	Rge.	Plat No.	Twp.	Rge.

Information From:

Dale Beauchamp (FOREMAN)



Land Ownership._____

F-1-A

(SEND BOOK)

County BEAVERHEAD

T 3 S R 9 W Plat No. 44

Farm Checked: Date 5-21-73

MONTANA WATER RESOURCES BOARD

Water Resources Survey

Photo No. 3FF-162 & 3FF-29

By T. J. Reynolds

Legal Land Owner DAN & NANCY PENDERGAST Address STEVENSVILLE MONT.

Operator CHARLES HAHNKAMP (BROTHER-IN-LAW) Address S.W. OF MELROSE MT.

Water is delivered by:— (1) Private System; 2. Ditch Company; 3. State Project; 4. Federal Project; 5. Irrigation District

App. No. Decree No.	NAME OF APPROPRIATOR TO WHOM DECREED	NAME OF STREAM	Date App. Date Priority	Miner's Inches	In Use	NAME OF DITCH (Water Delivered By)	No.	R/F	Present Irr. Acres	Irrigable Acres
2481-3	EDWARD GLEED	CHERRY CR.	3-15-1887	75	I	PENDERGAST	1	R2		
P & D	SWNW SEC. 9 T3S [illegible]					SPRINKLES				

NOTE: R—Denotes Regular Irrigation. F—Flood Irrigation.

Adequate Supply: Yes..... No..... Explain.....

Remarks.....

* THE DITCHES ON PENDERGAST LAND ARE NOT IN USE ANYMORE.

River Basin BIG HOLE RIVER

Also in: Plat No..... Twp..... Rge.....	Plat No..... Twp..... Rge.....	Plat No..... Twp..... Rge.....
Plat No..... Twp..... Rge.....	Plat No..... Twp..... Rge.....	Plat No..... Twp..... Rge.....

Information From: Charles Hahnkamp

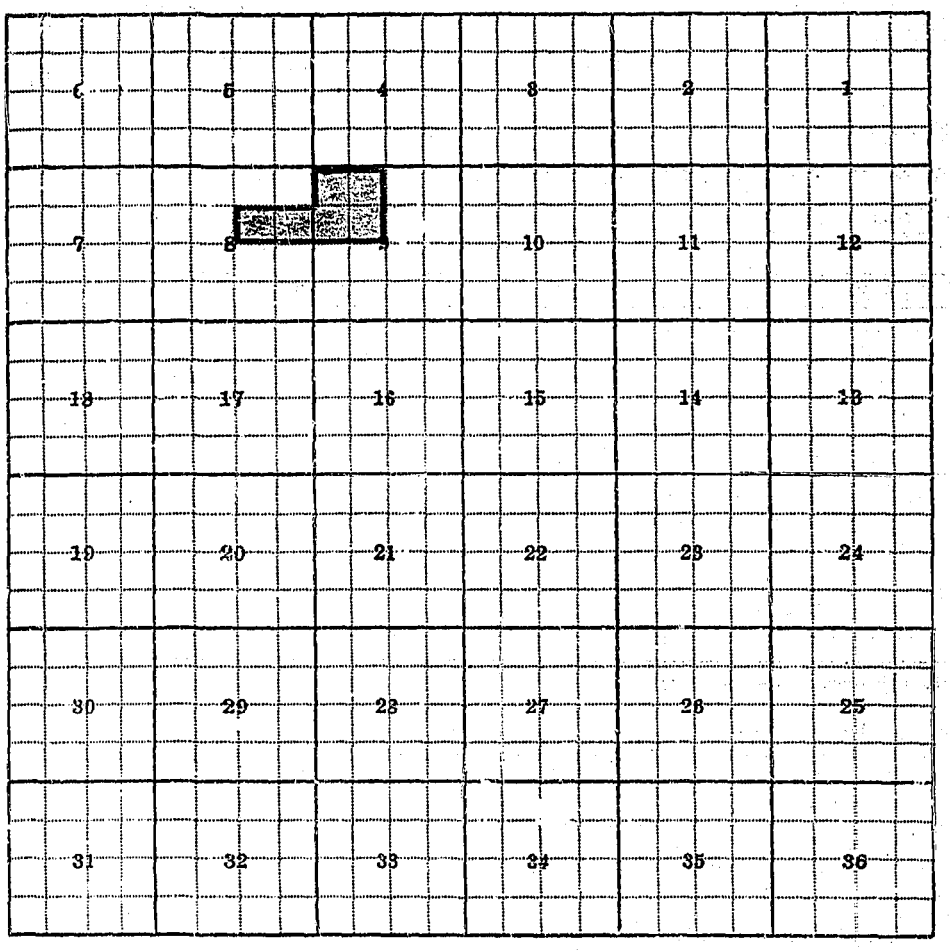

Land Ownership