F-1-A

County BEAVERHEAD

T 4 S R 9 W Plat No. 54

Farm Checked: Date 6-28-73

MONTANA WATER RESOURCES BOARD
Water Resources Survey

Photo No. 3FF-36

By T. J. Reynolds

Legal Land Owner STATE Address

Operator D. J. HAGENBARTH Address W. OF GLEN MT

Water is delivered by:— 1. Private System; 2. Ditch Company; 3. State Project; 4. Federal Project; 5. Irrigation District

App. No. Decree No	NAME OF APPROPRIATOR TO WHOM DECREED	NAME OF STREAM	Date App. Date Priority	Miner's Inches	In Use	NAME OF DITCH (Water Delivered By)	No.	R/F	Present Irr. Acres	Irrigable Acres
WR133-37	U S A	LOOSE NUT SP.	7-31-1956	1 CFS	NO					

NOTE: K—Denotes Regular Irrigation. F—Flood Irrigation.

Adequate Supply: Yes..... No..... Explain.....

Remarks.....

River Basin BIG HOLE RIVER

Also in: Plat No..... Twp..... Rge.....	Plat No..... Twp..... Rge.....	Plat No..... Twp..... Rge.....
Plat No..... Twp..... Rge.....	Plat No..... Twp..... Rge.....	Plat No..... Twp..... Rge.....

Information From:

Ila Riechle
FOREMAN

6	5	4	3	2	1
7	8	9	10	11	12
18	17	16	15	14	13
19	20	21	22	23	24
30	29	28	27	26	25
31	32	33	34	35	36

Land Ownership.....

F-1-A

County BEAVERHEAD

T 4 S R 9 W Plat No. 54

Farm Checked: Date 6-26-73

MONTANA WATER RESOURCES BOARD

Water Resources Survey

Photo No. 7EE-134

By T. J. Reynolds

Legal Land Owner PETER SPRITZER Address

Operator % DAN R. NELSON Address W. OF GREEN MT.

Water is delivered by:— 1. Private System; 2. Ditch Company; 3. State Project; 4. Federal Project; 5. Irrigation District

App. No. Decree No.	NAME OF APPROPRIATOR TO WHOM DECREED	NAME OF STREAM	Date App. Date Priority	Miner's Inches	In Use	NAME OF DITCH (Water Delivered By)	No.	R/F	Present Irr. Acres	Irrigable Acres
WR133-39	U S A	MINERAL WELL	7-31-1956	1CFS	NO					
WR133-40	U S A	McLEE SPRING	7-31-1956	1CFS	S					
F O D	NWSW SEC 6	T 4 S R 9 W								
WR59-510	PETER SPRITZER	JAKES GULCH SP.	10-29-1912	4CFS	S/D					
P O D	SENW SEC 7 T 4 S	R 9 W								

NOTE: R—Denotes Regular Irrigation. F—Flood Irrigation.

Adequate Supply: Yes..... No..... Explain.....

Remarks.....

River Basin BIG HOLE RIVER

Also in: Plat No..... Twp..... Rge.....	Plat No..... Twp..... Rge.....	Plat No..... Twp..... Rge.....
Plat No..... Twp..... Rge.....	Plat No..... Twp..... Rge.....	Plat No..... Twp..... Rge.....

Information From: Field Survey

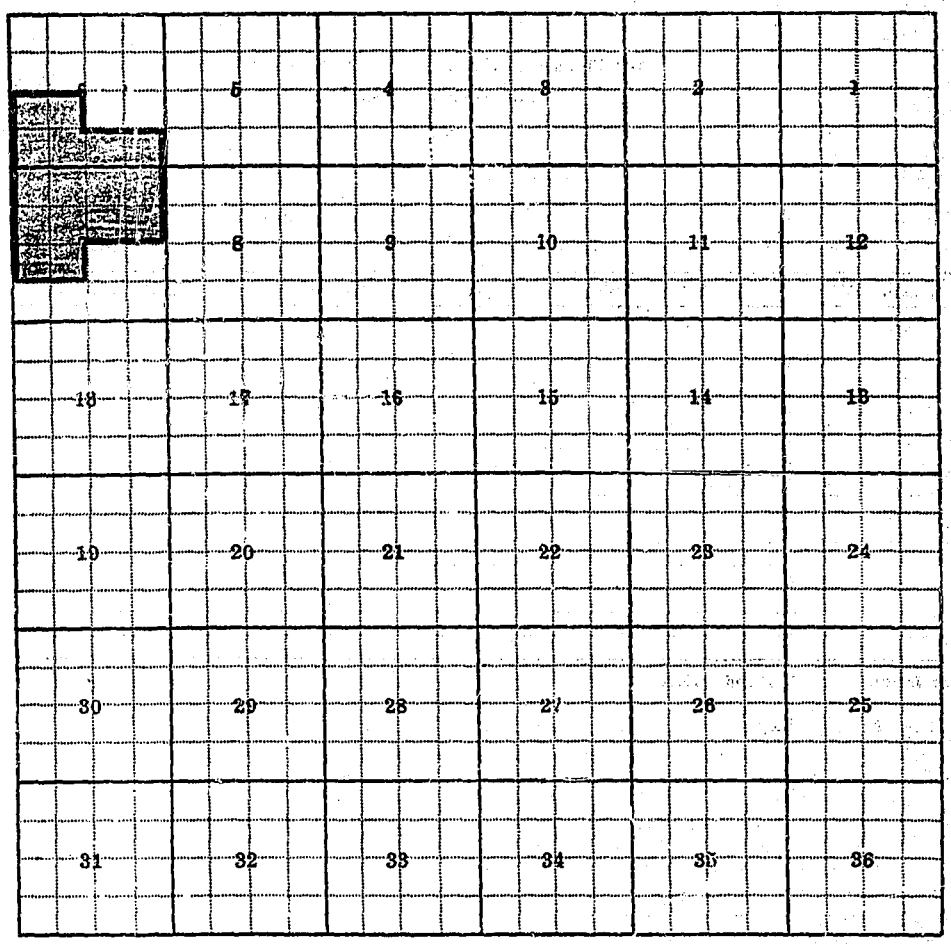

Land Ownership_____

F-1-A

County BEAVERHEAD

T 4S R 9W Plat No. 54

Farm Checked: Date 6-22-73

MONTANA WATER RESOURCES BOARD
Water Resources Survey

Photo No. 7FF-136, 7FF-134 & 3FF-36

By T. J. Reynolds

Legal Land Owner MARSHALL WATSON Address

Operator % E. MAYNARD SMITH Address W. OF GLEN MT

Water is delivered by:— (1) Private System; 2. Ditch Company; 3. State Project; 4. Federal Project; 5. Irrigation District

App. No. Decree No.	NAME OF APPROPRIATOR TO WHOM DECREED	NAME OF STREAM	Date App. Date Priority	Miner's Inches	In Use	NAME OF DITCH (Water Delivered By)	No.	R/F	Present Irr. Acres	Irrigable Acres
WR133-37	U S A	LOOSE NUT SP.	7-31-1956	1CFS	NO					
WR133-39	U S A	MINERAL WELL	7-31-1956	1CFS	NO					
WR10-38 P.O.D	WILLIAM RIECHLE NESE SEC. 15	BIG HOLE RIVER T4S R9W	11-4-1885	1000	I	WATSON DITCHES	1	RI		
WR133-41	U S A	McVEE SPRING	7-31-1956	1 CFS	NO					
WR59-510	PETER SPRITZER	JAKES GULCH SP.	10-29-1912	4CFS	NO					

NOTE: R—Denotes Regular Irrigation. F—Flood Irrigation.

Adequate Supply: Yes..... No..... Explain.....

Remarks.....

River Basin BIG HOLE RIVER

Also in: Plat No. Twp. Rge.	Plat No. Twp. Rge.	Plat No. Twp. Rge.
Plat No. Twp. Rge.	Plat No. Twp. Rge.	Plat No. Twp. Rge.

Information From: Maynard Smith

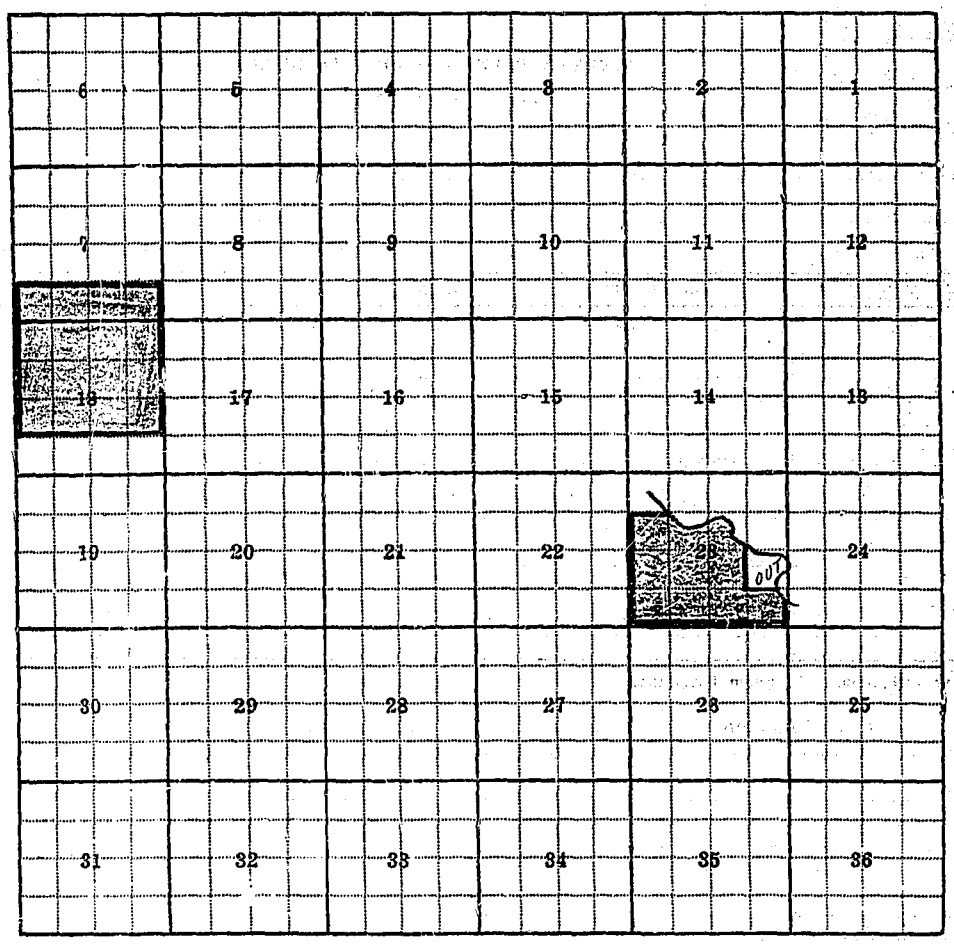

Land Ownership

F-1-A

County OVERHILL

T. 4S R. 9W Plat No. 54

Farm Checked: Date 6-18-73

Photo No. 3FF-35

By T.J. Reynolds

MONTANA WATER RESOURCES BOARD

Water Resources Survey

Legal Land Owner KALSTA RANCH CO. Address GLEN MT

Operator SAME Address

Water is delivered by:— 1. Private System; 2. Ditch Company; 3. State Project; 4. Federal Project; 5. Irrigation District

App. No. Decree No.	NAME OF APPROPRIATOR TO WHOM DECREED	NAME OF STREAM	Date App. Date Priority	Miner's Inches	In Use	NAME OF DITCH (Water Delivered By)	No.	R/F	Present Irr. Acres	Irrigable Acres
[illegible]	WOODS LIVESTOCK CO	BIG HOLE RIVER	12-1-1924	25 CFS	NO					

NOTE: R—Denotes Regular Irrigation. F—Flood Irrigation.

Adequate Supply: Yes..... No..... Explain.....

Remarks.....

River Basin BIG HOLE RIVER

Also in: Plat No..... Twp..... Rge.....	Plat No..... Twp..... Rge.....	Plat No..... Twp..... Rge.....
Plat No..... Twp..... Rge.....	Plat No..... Twp..... Rge.....	Plat No..... Twp..... Rge.....

Information From: Field Survey

6	5	4	3	2	1
7	8	9	10	11	12
18	17	16	15	14	13
19	20	21	22	23	24
30	29	28	27	26	25
31	32	33	34	35	36

Land Ownership_____

F-1-A

SEND BOOK

County BEAVERHEAD

T 45 R 9 W Plat No. 54

Farm Checked: Date 6-18-73

MONTANA WATER RESOURCES BOARD

Water Resources Survey

Photo No. 3FF-38

By T. J. Reynolds

Legal Land Owner C.L. COCANAUGHER ETAL & G. (DECEASED) RAFFERTY ETAL

Address N. OF DILLON MT

Operator SAME

Address

Water is delivered by:— 1. Private System; 2. Ditch Company; 3. State Project; 4. Federal Project; 5. Irrigation District

App. No. Decree No.	NAME OF APPROPRIATOR TO WHOM DECREED	NAME OF STREAM	Date App. Date Priority	Miner's Inches	In Use	NAME OF DITCH (Water Delivered By)	No.	R/F	Present Irr. Acres	Irrigable Acres
CL6-75	GEO. R. PARIS	SLOUGH OF BIRCH CR	8-10-1887	[illegible]	NO					

NOTE: R—Denotes Regular Irrigation. F—Flood Irrigation.

Adequate Supply: Yes..... No..... Explain.....

Remarks.....

River Basin BIG HOLE RIVER.

Also in: Plat No..... Twp..... Rge.....	Plat No..... Twp..... Rge.....	Plat No..... Twp..... Rge.....
Plat No..... Twp..... Rge.....	Plat No..... Twp..... Rge.....	Plat No..... Twp..... Rge.....

Information From: Chas. Cocanaugher

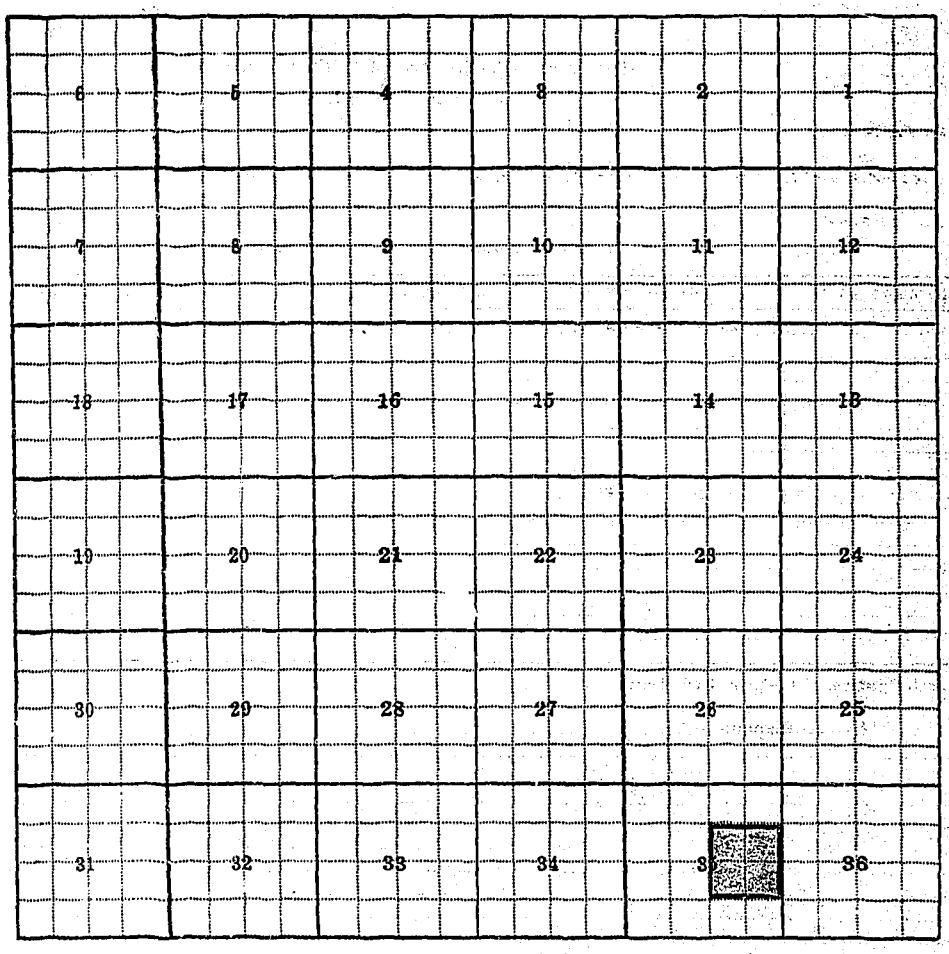

Land Ownership_____

F-1-A

County BEAVERHEAD

T 4S R 8W Plat No. 55

Farm Checked: Date 4-9-73

MONTANA WATER RESOURCES BOARD
Water Resources Survey

Photo No. 2FF-103

By T.J. Reynolds

Legal Land Owner D.V. HAGENBARTH (DECEASED) Address

Operator D.J. HAGENBARTH (Gen) Address DILLON MT

Water is delivered by:— 1. Private System; (2.) Ditch Company; 3. State Project; 4. Federal Project; 5. Irrigation District

App. No. Decree No.	NAME OF APPROPRIATOR TO WHOM DECREED	NAME OF STREAM	Date App. Date Priority	Miner's Inches	In Use	NAME OF DITCH (Water Delivered By)	No.	R/F	Present Irr. Acres	Irrigable Acres
PROJ. 6947	BEAVERHEAD WATER CO	BIRCH CR			I	(HAGENBARTH	2	R1		
POD	SESE SEC 2 T5S	R9W				1329 SHARES)				

NOTE: R—Denotes Regular Irrigation. F—Flood Irrigation.

Adequate Supply: Yes..... No..... Explain.....

Remarks.....

River Basin BIG HOLE RIVER

Also in: Plat No..... Twp..... Rge.....	Plat No..... Twp..... Rge.....	Plat No..... Twp..... Rge.....
Plat No..... Twp..... Rge.....	Plat No..... Twp..... Rge.....	Plat No..... Twp..... Rge.....

Information From:

D.J. Hagenbarth

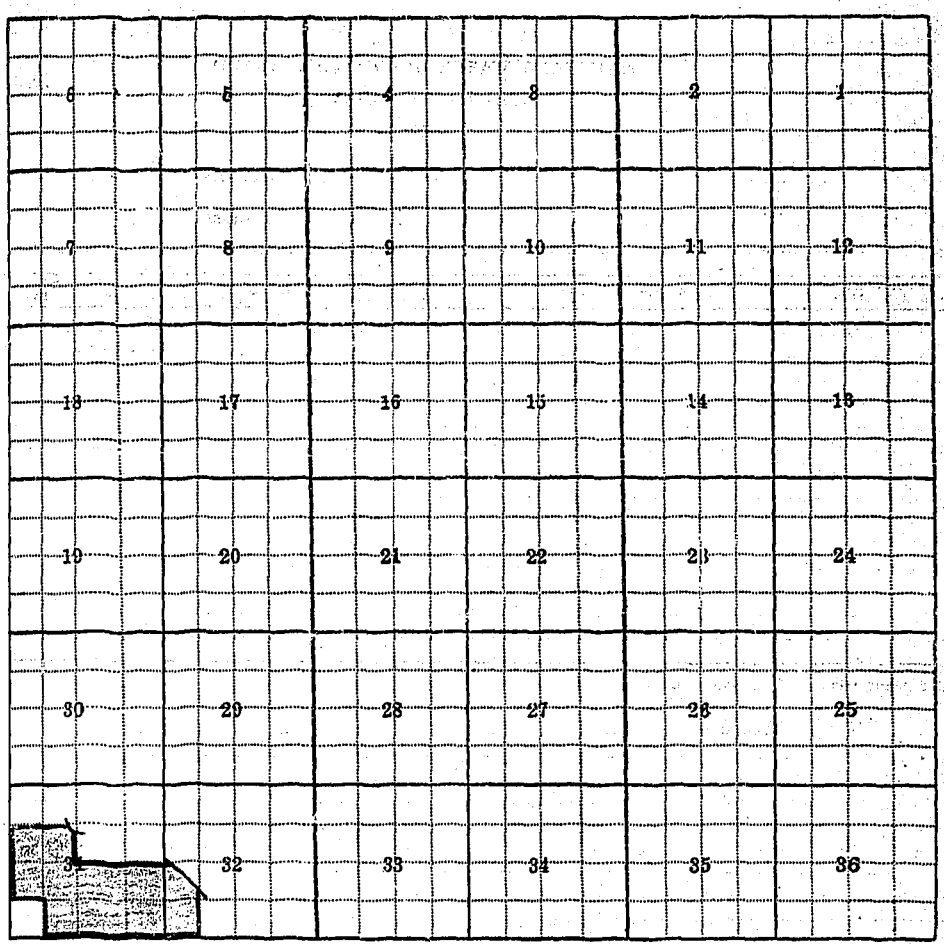

6	5	4	3	2	1
7	8	9	10	11	12
18	17	16	15	14	13
19	20	21	22	23	24
30	29	28	27	26	25
31	32	33	34	35	36

Land Ownership

F-1-A

County BEAVERHEAD

T. 4S R. 8W Plat No. 55

Farm Checked: Date 4-9-73

MONTANA WATER RESOURCES BOARD

Water Resources Survey

Photo No. 2EF-103

By T.J. Reynolds

Legal Land Owner THOMAS & EVELYN GLENNON Address GLEN MT.

Operator SAME Address

Water is delivered by:— (1) Private System; 2. Ditch Company; 3. State Project; 4. Federal Project; 5. Irrigation District

App. No. Decree No.	NAME OF APPROPRIATOR TO WHOM DECREED	NAME OF STREAM	Date App. Date Priority	Miner's Inches	In Use	NAME OF DITCH (Water Delivered By)	No.	R/F	Present Irr. Acres	Irrigable Acres
USE	TOM GLENNON	BIG HOLE RIVER	1972	?	YES I	GLENNON, PUMP	1	R1		
POD	NW/4 SEC 31 T4S	R8W				& SPRINKLERS				

NOTE: R—Denotes Regular Irrigation. F—Flood Irrigation.

Adequate Supply: Yes..... No..... Explain.....

Remarks.....

* THIS SYSTEM WAS JUST PUT IN LAST FALL

River Basin BIG HOLE RIVER

Also in: Plat No. Twp. Rge.	Plat No. Twp. Rge.	Plat No. Twp. Rge.
Plat No. Twp. Rge.	Plat No. Twp. Rge.	Plat No. Twp. Rge.

Information From:

Mike Glennon (SON)

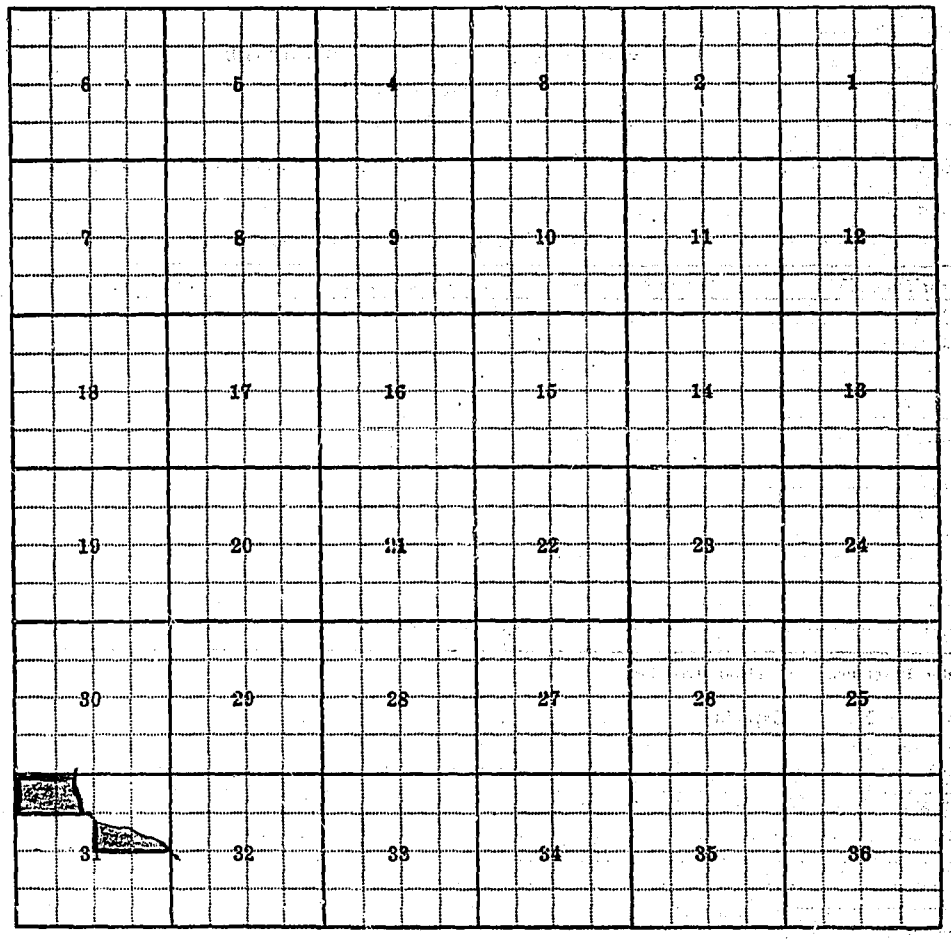

Land Ownership_____

F-1-A

County BEAVERHEAD

T 4S R 8W Plat No. 55

Farm Checked: Date 4-6-23

MONTANA WATER RESOURCES BOARD

Water Resources Survey

Photo No. IEF-116

By T.J. Reynolds

Legal Land Owner FRED BRYAN Address

Operator C/O GEO RAFFETY Address GLEN MT

Water is delivered by:— (1) Private System; 2. Ditch Company; 3. State Project; 4. Federal Project; 5. Irrigation District

App. No. Decree No.	NAME OF APPROPRIATOR TO WHOM DECREED	NAME OF STREAM	Date App. Date Priority	Miner's Inches	In Use	NAME OF DITCH (Water Delivered By)	No.	R/F	Present Irr. Acres	Irrigable Acres
WR73-3265	FRED BRYAN	BIG HOLE RIVER	12-6-1934	10 CFS	YES I	BRYAN DITCHES	1	R1		
F.O.D.	SW NE SEC. 3 T5S	R8W								

NOTE: R—Denotes Regular Irrigation. F—Flood Irrigation.

Adequate Supply: Yes..... No..... Explain.....

Remarks

* MR. RAFFETY SAID THAT HE WOULD LIKE TO PUT IN A SPRINKLER SYSTEM ON THE HILL BEHIND HIS HOUSE SOME DAY. BUT HE HAS CANCER AND PROBABLY WON'T SEE IT DONE.

River Basin BIG HOLE RIVER

Also in: Plat No. Twp. Rge.	Plat No. Twp. Rge.	Plat No. Twp. Rge.
Plat No. Twp. Rge.	Plat No. Twp. Rge.	Plat No. Twp. Rge.

Information From: Geo. Raffety



6	5	4	3	2	1
7	8	9	10	11	12
18	17	16	15	14	13
19	20	21	22	23	24
30	29	28	27	26	25
31	32	33	34	35	36

Land Ownership

F-1-A

County BEAVERHEAD

T. 4 S. R. 8 W. Plat No. 55

Farm Checked: Date 4-6-73

MONTANA WATER RESOURCES BOARD

Water Resources Survey

Photo No. IFF-116

By T. L. Reynolds

Legal Land Owner STATE Address

*Operator FRED BRYAN Address GLEN MT.

Water is delivered by:— (1) Private System; 2. Ditch Company; 3. State Project; 4. Federal Project; 5. Irrigation District

App. No. Decree No.	NAME OF APPROPRIATOR TO WHOM DECREED	NAME OF STREAM	Date App. Date Priority	Miner's Inches	In Use	NAME OF DITCH (Water Delivered By)	No.	R/F	Present Irr. Acres	Irrigable Acres
W8272-326R	FRED BRYAN	BIG HOLE RIVER	12-6-1894	10 CFS	YES I	BRYAN DITCHES	1	R1		
R.O.D.	SW NE SEC. 3 T5S	R8W								

NOTE: R—Denotes Regular Irrigation. F—Flood Irrigation.

Adequate Supply: Yes..... No..... Explain.....

Remarks.....

*THIS IS SUBLEASED BY GEO. RAFFETY.

River Basin BIG HOLE RIVER

Also in: Plat No. Twp. Rge.	Plat No. Twp. Rge.	Plat No. Twp. Rge.
Plat No. Twp. Rge.	Plat No. Twp. Rge.	Plat No. Twp. Rge.

Information From: Geo. Raffety

6	5	4	3	2	1
7	8	9	10	11	12
18	17	16	15	14	13
19	20	21	22	23	24
30	29	28	27	26	25
31	32	33	34	35	36

Land Ownership

F-1-A

County Beaverhead

Farm Checked: Date 1 June 73

By Shark

T 5S R 11W Plat No. 64

Photo No.

MONTANA WATER RESOURCES BOARD

Water Resources Survey

Legal Land Owner USA Address

Operator Address

Water is delivered by:— 1. Private System; 2. Ditch Company; 3. State Project; 4. Federal Project; 5. Irrigation District

App. No. Decree No.	NAME OF APPROPRIATOR TO WHOM DECREED	NAME OF STREAM	Date App. Date Priority	Miner's Inches	In Use	NAME OF DITCH (Water Delivered By)	No.	R/F	Present Irr. Acres	Irrigable Acres
* D2456-14	Rattlesnake Reservoir Company	Essler Lake & Rattlesnake Creek	9-15-1904	2,000 A/F	**					
D2456-16	Bonnivieu Reservoir Company	Tent Lake Reservoir	9-3-1901	759 A/F	**					
		Minnoopa Lake Res	8-1-1894	751 A/F	**					
		Harris Lake Res	7-30-1903	260 A/F	***					
		Boatman Lake Res.	6-18-1897	518 A/F	**					
		Rim Res	10-4-1906	3,000 A/F	***					

NOTE: R—Denotes Regular Irrigation. F—Flood Irrigation.

Adequate Supply: Yes..... No..... Explain.....

Remarks * Reservoir Storing & Holding Flood & Other Water Of Rattlesnake Cr. During High Or Flood Water Season Of Each Year

** The Only Use In This Township Is For Irr. Water Storage

*** Canal Locate In This Township

River Basin 41B Beaverhead

Also in: Plat No..... Twp..... Rge.....	Plat No..... Twp..... Rge.....	Plat No..... Twp..... Rge.....
Plat No..... Twp..... Rge.....	Plat No..... Twp..... Rge.....	Plat No..... Twp..... Rge.....

Information From: Terry Cr. - Forest Service

6	5	4	3	2	1
7	8	9	10	11	12
18	17	16	15	14	13
19	20	21	22	23	24
30	29	28	27	26	25
31	32	33	34	35	36

Land Ownership See Ownership Plat Map

F-1-A

County BEAVERHEAD

T 5S R 10W Plat No. 65

Farm Checked: Date 6 JUNE 73

Photo No. 7FF-142

By SHARK

MONTANA WATER RESOURCES BOARD
Water Resources Survey

Legal Land Owner STANLEY SISTERSON Address DILLON MT

Operator c/o FRANK & TOM KAMBICH Address GLEN, MT

Water is delivered by: 1. Private System; 2. Ditch Company; 3. State Project; 4. Federal Project; 5. Irrigation District

App. No. Decree No.	NAME OF APPROPRIATOR TO WHOM DECREED	NAME OF STREAM	Date App. Date Priority	Miner's Inches	In Use	NAME OF DITCH (Water Delivered By)	No.	R/F	Present Irr. Acres	Irrigable Acres
USE	FRANK & TOM KAMBICH	BIRCH CR (FLOOD WATERS)	*1941	ALL	IRR	P.O.D. T5S-R10W NESESE SEC 23	1	R		

NOTE: R—Denotes Regular Irrigation. F—Flood Irrigation.

Adequate Supply: Yes..... No..... Explain.....

Remarks * MR. SISTERSON STARTED USING THIS WATER IN 1941. HE CLAIMS THAT THE OWNER BEFORE HIM HAD BEEN USING THIS WATER PREVIOUS TO THIS TIME

River Basin 41B BEAVERHEAD RIVER

Also in:								
Plat No.....	Twp.....	Rge.....	Plat No.....	Twp.....	Rge.....	Plat No.....	Twp.....	Rge.....
Plat No.....	Twp.....	Rge.....	Plat No.....	Twp.....	Rge.....	Plat No.....	Twp.....	Rge.....

Information From: MR. SISTERSON, FRANK & TOM KAMBICH



6	5	4	3	2	1
7	8	9	10	11	12
18	17	16	15	14	13
19	20	21	22	23	24
30	29	28	27	26	25
31	32	33	34	35	36

Land Ownership

Form AP-1

USE RIGHT

MONTANA WATER RESOURCES BOARD

Water Resources Survey

~~**NOTICE OF APPROPRIATION**~~

1. County BEAVERHEAD COUNTY Book N/A Page N/A Record N/A

2. Name of Appropriator FRANK & TOM KAMRICH

Address GLEN, MT

*3. Date Appropriated 1941 Date Filed N/A

Amount Appropriated, Miners Inches ALL, Cubic Feet, Per Sec.

4. Name of Stream BIRCH CR (FLOOD WATERS)

Tributary of BEAVERHEAD RIVER Basin BEAVERHEAD RIVER

5. Purpose, Irrigation ☒ Domestic ☐ Stock ☐ Other ☐

6. Land Description of Intended Place of Use:

Quarter	Sec.	Twp.	Rge.	Quarter	Sec.	Twp.	Rge.
S½ S½	24	5S	10W				

**7. Point of Diversion:

Quarter of Section NE SE SE Section 23 Township 5S Range 10W

Bank of Stream Left ☒ Right ☐ (Looking Downstream.)

8. Size of Ditch

Bottom Width Top Width Depth

Direction of Flow of Ditch EASTERLY

9. Remarks (Present Use Status, etc.)

* MR SISTERSON - PREVIOUS OWNER - STARTED USING THIS WATER IN 1941. HE CLAIMS THAT HIS PREVIOUS OWNER HAD BEEN USING THIS WATER PRIOR TO THAT.

** 2 P.O.D'S I HAVE DESCRIBED THE ONE FURTHEST UP STREAM.

F-1-A

County Beaverhead T. 5S R. 10W Plat No. 65

Farm Checked: Date 22 May 73

MONTANA WATER RESOURCES BOARD

Water Resources Survey

Photo No. No Photos

By Sharp

Legal Land Owner USA Address

Operator Address

Water is delivered by:— 1. Private System; 2. Ditch Company; 3. State Project; 4. Federal Project; 5. Irrigation District

App. No. Decree No.	NAME OF APPROPRIATOR TO WHOM DECREED	NAME OF STREAM	Date App. Date Priority	Miner's Inches	In Use	NAME OF DITCH (Water Delivered By)	No.	R/F	Present Irr. Acres	Irrigable Acres
D24556-B	Wm. Livestock Co	Rattlesnake Creek	6-1-1865	1/40 of 75						
			6-1-1874	1/40 of 75						
			6-1-1876	1/40 of 25						
			6-1-1884	1/40 of 20						
			6-1-1879	1/40 of 180						
			6-1-1882	1/40 of 332	No					
			6-1-1875	1/40 of 300						
			6-1-1886	1/40 of 175						
			2-8-1892	90						
			5-1-1902	150						
			6-20-1887	140						
			7-20-1887	80						
			6-1-1889	20						

NOTE: R—Denotes Regular Irrigation. F—Flood Irrigation.

Adequate Supply: Yes..... No..... Explain.....

Remarks.....

River Basin 41D Big Hole River

Also in: Plat No..... Twp..... Rge.....	Plat No..... Twp..... Rge.....	Plat No..... Twp..... Rge.....
Plat No..... Twp..... Rge.....	Plat No..... Twp..... Rge.....	Plat No..... Twp..... Rge.....

Information From: Field Survey

F-1-A

County Broadwater

Farm Checked: Date

By

T. 5S R. 10W Plat No. 65

Photo No. CX10-65F-3

MONTANA WATER RESOURCES BOARD

Water Resources Survey

Legal Land Owner John & Katherine Plutt Address North of Dixon

Operator Same Address

Water is delivered by:— 1. Private System; 2. Ditch Company; 3. State Project; 4. Federal Project; 5. Irrigation District

App. No. Decree No.	NAME OF APPROPRIATOR TO WHOM DECREED	NAME OF STREAM	Date App. Date Priority	Miner's Inches	In Use	NAME OF DITCH (Water Delivered By)	No.	R/F	Present Irr. Acres	Irrigable Acres
* 17420-5	John & Katherine Plutt	Armstrong & Sheep Creek	Prior To 1870	All	Irr	*** P.O.D. T5S-R10W	1	R1		
		(A.E.S. #[illegible])				Armstrong-Swenson Sec 16				
						Sheep Cr NWSW				
		Birch Cr	Prior To 1870	100	Irr			R1		
		(A.E.S. # 439)				**** P.O.D. T5S-R10W	1	R2		
		Birch Cr	3-20-[illegible]	50	Irr	NWNWNW Sec 23 (R1)				
		(A.E.S. # 439)				NWNWNW Sec 23 (R2)				
						NOTE: The R. Above Land				
						Descriptions Are Of Two				
						Different Ditches. They Are				
						Just Located Close To				
						Each Other				

NOTE: R—Denotes Regular Irrigation. F—Flood Irrigation.

Adequate Supply: Yes..... No..... Explain.....

Remarks: * [illegible] Sheep Creek [illegible] Of Plaintiffs.

** [illegible]

*** [illegible] Sheep Creek, I Have Listed The Farthest One Up Stream.

**** There Are Four P.O.D.'s On Birch Creek, I Have Listed The Farthest (For R1 Irr.) One Up Stream.

River Basin.....

Also in: Plat No..... Twp..... Rge.....	Plat No..... Twp..... Rge.....	Plat No..... Twp..... Rge.....
Plat No..... Twp..... Rge.....	Plat No..... Twp..... Rge.....	Plat No..... Twp..... Rge.....

Information From: John Sr. & John Jr. Plutt

F-1-A

PAGE 1 OF 2

County BEAVERHEAD

T. 5S R. 9W Plat No. 66

Farm Checked: Date

MONTANA WATER RESOURCES BOARD

Water Resources Survey

Photo No. 3FF-40, 2FF-176, 3FF-42, 2FF-174, 3FF-89, 3FF-87 & 3FF-44

By T. J. Reynolds

Legal Land Owner D. V. HAGENBARTH DECEASED Address

Operator % D. J. HAGENBARTH Address DILLON MT

Water is delivered by:— 1. Private System; 2. Ditch Company; 3. State Project; 4. Federal Project; 5. Irrigation District

App. No. Decree No.	NAME OF APPROPRIATOR TO WHOM DECREED	NAME OF STREAM	Date App. Date Priority	Miner's Inches	In Use	NAME OF DITCH (Water Delivered By)	No.	R/F	Present Irr. Acres	Irrigable Acres
WR73-45A	EUGENE F. SELLECK ½	SAW MILL CR	11-24-1915	16 CFS	NO					
	& HARLEY A. SELBY ½									
WR73-102B	NOAH SIRIA	WASTE WATER	1-22-1917	1 CFS	NO					
WR73-87A	WALTER SIRIA	WASTE WATER	7-16-1917	1 CFS	NO					
WR73-237	JOHN R. SORENSEN	SPRING & SEEPAGE	3-29-1920	4 CFS	NO					

NOTE: R—Denotes Regular Irrigation. F—Flood Irrigation.

Adequate Supply: Yes..... No..... Explain.....

Remarks.....

River Basin BIG HOLE RIVER

Also in: Plat No..... Twp..... Rge.....	Plat No..... Twp..... Rge.....	Plat No..... Twp..... Rge.....
Plat No..... Twp..... Rge.....	Plat No..... Twp..... Rge.....	Plat No..... Twp..... Rge.....

Information From: D. J. Hagenbarth

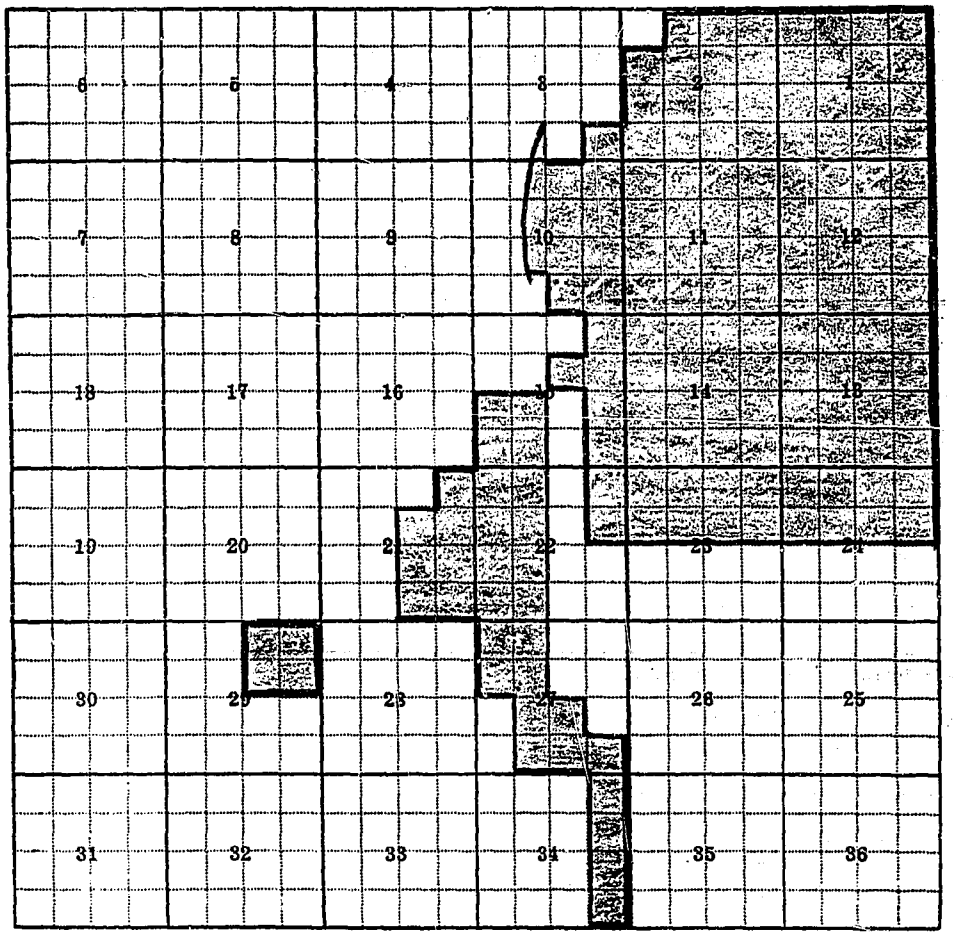

Land Ownership

F-1-A

PAGE 2

County BEAVERHEAD

T. 5S R. 9W Plat No. 66

Farm Checked: Date

MONTANA WATER RESOURCES BOARD
Water Resources Survey

Photo No.

By T. J. Reynolds

Legal Land Owner D. V. HAGENBARTH Address

Operator c/o D. J. HAGENBARTH Address DILLON MT.

Water is delivered by:— 1. Private System; 2. Ditch Company; 3. State Project; 4. Federal Project; 5. Irrigation District

App. No. Decree No.	NAME OF APPROPRIATOR TO WHOM DECREED	NAME OF STREAM	Date App. Date Priority	Miner's Inches	In Use	NAME OF DITCH (Water Delivered By)	No.	R/F	Present Irr. Acres	Irrigable Acres
W850-776	ADOLF KROLTZ	MUD SPRING	10-20-1910	1 CFS	NO					
W829-515	WILLIAM BARBOUR	BARBOUR SPRINGS	4-2-1900	100 MI	NO					
PROJ	BEAVERHEAD WATER CO.	BIRCH CR.		1329 SHARES	I/S		2	R1		
POD	SESW SEC 19 T5S	R9W								

NOTE: R—Denotes Regular Irrigation. F—Flood Irrigation.

Adequate Supply: Yes..... No..... Explain.....

Remarks.....

River Basin BIG HOLE RIVER

Also in: Plat No..... Twp..... Rge.....	Plat No..... Twp..... Rge.....	Plat No..... Twp..... Rge.....
Plat No..... Twp..... Rge.....	Plat No..... Twp..... Rge.....	Plat No..... Twp..... Rge.....

Information From:

D. J. Hagenbarth

6	5	4	3	2	1
7	8	9	10	11	12
18	17	16	15	14	13
19	20	21	22	23	24
30	29	28	27	26	25
31	32	33	34	35	36

Land Ownership SEE PAGE ONE.

F-1-A

PAGE 1 OF 3

County BEAVERHEAD

T. 5S R. 9W Plat No. 66

Farm Checked: Date 8-24-73

MONTANA WATER RESOURCES BOARD

Water Resources Survey

Photo No. NONE

By T. J. Reynolds

Legal Land Owner BEAVERHEAD WATER CO. Address

Operator DITCH RIDER HARRY ANDERSON Address

Water is delivered by:— 1. Private System; (2.) Ditch Company; 3. State Project; 4. Federal Project; 5. Irrigation District

App. No. Decree No.	NAME OF APPROPRIATOR TO WHOM DECREED	NAME OF STREAM	Date App. Date Priority	Miner's Inches	In Use	NAME OF DITCH (Water Delivered By)	No.	R/F	Present Irr. Acres	Irrigable Acres
06947-2	BEAVERHEAD WATER CO	BIRCH CR.	1870	100	I					
			1870	120	I					
			1870	28	I					
			1883	120	I					
			1870	480	I					
			1871	192	I					
			1884	120	I					
			1872	398	I					
			1874	387	I					
			1881	116	I					
			1881	144	I					
			1881	350	I					
			4- -1883	139	I					
			1883	180	I					
		CONT. ON THE	NEXT	PAGE						

NOTE: R—Denotes Regular Irrigation. F—Flood Irrigation.

Adequate Supply: Yes..... No..... Explain.....

Remarks

* BEAVERHEAD WATER CO. DOES NOT HAVE ANY LAND THAT THEY USE THIS DECREE ON BUT THEY DO SELL THE WATER.

River Basin BIG HOLE RIVER

Also in: Plat No. Twp. Rge.	Plat No. Twp. Rge.	Plat No. Twp. Rge.
Plat No. Twp. Rge.	Plat No. Twp. Rge.	Plat No. Twp. Rge.

Information From:
ATTN:
Richard Burnes

F-1-A

County BEAVERHEAD

T 5 S R 9 W Plat No. 66

Farm Checked: Date 8-28-73

MONTANA WATER RESOURCES BOARD

Water Resources Survey

Photo No. NONE

By T. J. Reynolds

Legal Land Owner BEAVERHEAD WATER CO Address

Operator DITCH RIDER HARRY ANDERSON Address

Water is delivered by:— 1. Private System; 2. Ditch Company; 3. State Project; 4. Federal Project; 5. Irrigation District

App. No. Decree No.	NAME OF APPROPRIATOR TO WHOM DECREED	NAME OF STREAM	Date App. Date Priority	Miner's Inches	In Use	NAME OF DITCH (Water Delivered By)	No.	R/F	Present Irr. Acres	Irrigable Acres
	CONT. FROM PAGE	ONE	5-29-1883	89	I					
			5-29-1883	89	I					
			1883	70	I					
			1884	81	I					
			1884	81	I					
			1884	128	I					
			1884	180	I					
			6-9-1884	83 1/3	I					
			6-9-1884	116 2/3	I					
			6-9-1884	16 2/3	I					
			1885	112	I					
			1885	56	I					
			1888	144	I					
			7-1-1881	80	I					
		CONT. ON THE NEXT PAGE								

NOTE: R—Denotes Regular Irrigation. F—Flood Irrigation.

Adequate Supply: Yes..... No..... Explain.....

Remarks.....

River Basin BIG HOLE RIVER

Also in: Plat No..... Twp..... Rge.....	Plat No..... Twp..... Rge.....	Plat No..... Twp..... Rge.....
Plat No..... Twp..... Rge.....	Plat No..... Twp..... Rge.....	Plat No..... Twp..... Rge.....

Information From:

ATTN.

Richard Burns

F-1-A

PAGE 3

County BEAVERHEAD

T 5S R 9W Plat No. 66

Farm Checked: Date 8-28-73

MONTANA WATER RESOURCES BOARD

Water Resources Survey

Photo No. NONE

By T. J. Reynolds

Legal Land Owner BEAVERHEAD WATER CO. Address

Operator DITCH RIDER HARRY ANDERSON Address

Water is delivered by:— 1. Private System; 2. Ditch Company; 3. State Project; 4. Federal Project; 5. Irrigation District

App. No. Decree No.	NAME OF APPROPRIATOR TO WHOM DECREED	NAME OF STREAM	Date App. Date Priority	Miner's Inches	In Use	NAME OF DITCH (Water Delivered By)	No.	R/F	Present Irr. Acres	Irrigable Acres
	CONT FROM PAGE ONE		5- -1883	125	I					
			9-1-1894	900	I					
			8- -1900	1200	I					
			10- -1900	280	I					
		6 LAKES		ALL	I					
D 324	BEAVERHEAD WATER CO	BIRCH CR.	6-9-1894	33 1/3	I					
D 324	BEAVERHEAD WATER CO	WARM SPRINGS	1872	40	I/S					

NOTE: R—Denotes Regular Irrigation. F—Flood Irrigation.

Adequate Supply: Yes..... No..... Explain.....

Remarks.....

River Basin BIG HOLE RIVER

Also in: Plat No. Twp. Rge.	Plat No. Twp. Rge.	Plat No. Twp. Rge.
Plat No. Twp. Rge.	Plat No. Twp. Rge.	Plat No. Twp. Rge.

Information From:

ATTN. Richard Burns

F-1-A

County BEAVERHEAD

T 5 S R 2W Plat No. 66

Farm Checked: Date 8-22-73

MONTANA WATER RESOURCES BOARD

Water Resources Survey

Photo No. 3FF-91, 3FF-89, 3FF-40 + 3FF-42

By T. J. Reynolds

Legal Land Owner MARCUS STAUDUHAR Address

Operator C/O MARCHESSEAULT RANCH INC Address DILLON MT

Water is delivered by:— 1. Private System; 2. Ditch Company; 3. State Project; 4. Federal Project; 5. Irrigation District

App. No. Decree No.	NAME OF APPROPRIATOR TO WHOM DECREED	NAME OF STREAM	Date App. Date Priority	Miner's Inches	In Use	NAME OF DITCH (Water Delivered By)	No.	R/F	Present Irr. Acres	Irrigable Acres
WR73-354A	FREDERICK WILLIAMS	WASTE WATER	7-27-1920	1.5 CFS	NO					
WR73-49A	ALINE MORRISON	MUD SPRING	12-20-1915	1 CFS	NO					
WR73-320A	MARCUS STAUDUHAR	UNNAMED SPRING	11-4-1931	5 CFS	NO					
WR39-376	ADOLF KROLTZ	MUD SPRING	10-20-1910	1 CFS	NO					
WR39-515	WILLIAM BARBOUR	BARBOUR SPRINGS	4-2-1900	100 IN	NO					

NOTE: R—Denotes Regular Irrigation. F—Flood Irrigation.

Adequate Supply: Yes..... No..... Explain.....

Remarks.....

River Basin BIG HOLE RIVER

Also in: Plat No. Twp. Rge.	Plat No. Twp. Rge.	Plat No. Twp. Rge.
Plat No. Twp. Rge.	Plat No. Twp. Rge.	Plat No. Twp. Rge.

Information From: Don Marchesseault

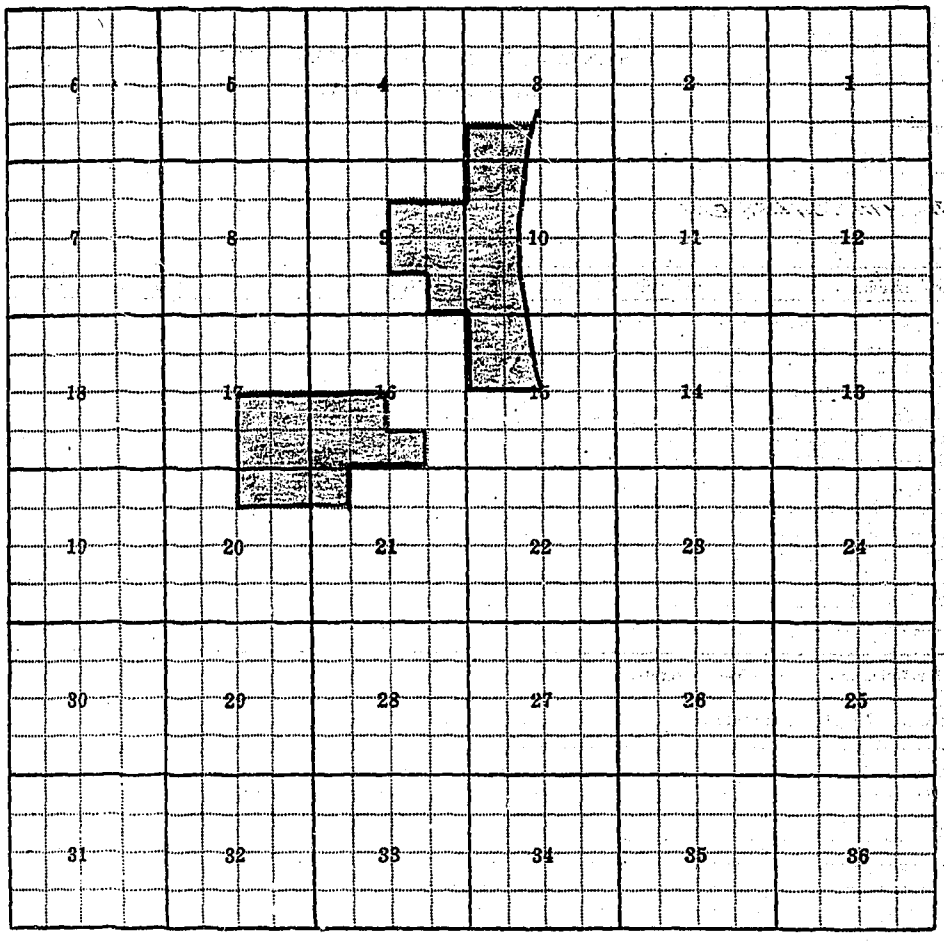

Land Ownership

F-1-A

PAGE 2

County BEAVERHEAD

T 5S R 9W Plat No. 66

Farm Checked: Date 8-22-73

MONTANA WATER RESOURCES BOARD

Water Resources Survey

Photo No.

By T. J. Reynolds

Legal Land Owner MARCUS STAUDUHAR Address

Operator C/O MARCHESSEAULT RANCH INC. Address DILLON MT.

Water is delivered by:— 1. Private System; (2.) Ditch Company; 3. State Project; 4. Federal Project; 5. Irrigation District

App. No. Decree No.	NAME OF APPROPRIATOR TO WHOM DECREED	NAME OF STREAM	Date App. Date Priority	Miner's Inches	In Use	NAME OF DITCH (Water Delivered By)	No.	R/F	Present Irr. Acres	Irrigable Acres
WR29-512	WILLIAM BARBOUR	BARBOUR WARM SPS	4-2-1900	100 IN	NO					
PROJ.	BEAVERHEAD WATER CO.	BIRCH CR		185	I	STAUDUHAR	2	R1		
P & D	SESW SEC 19 T5S R9W			SHARES						

NOTE: R—Denotes Regular Irrigation. F—Flood Irrigation.

Adequate Supply: Yes..... No..... Explain.....

Remarks.....

River Basin BIG HOLE RIVER

Also in: Plat No..... Twp..... Rge.....	Plat No..... Twp..... Rge.....	Plat No..... Twp..... Rge.....
Plat No..... Twp..... Rge.....	Plat No..... Twp..... Rge.....	Plat No..... Twp..... Rge.....

Information From:

Don Marchesseault

6	5	4	3	2	1
7	8	9	10	11	12
18	17	16	15	14	13
19	20	21	22	23	24
30	29	28	27	26	25
31	32	33	34	35	36

Land Ownership SEE PAGE ONE

F-1-A

PAGE 1 OF 2

County BEAVERHEAD

T. 5 S. R. 9 W. Plat No. 66

Farm Checked: Date 8-22-73

Photo No. 7FF-144, 7FF-142, 3FF-87 & 3FF-89

By T. J. Reynolds

MONTANA WATER RESOURCES BOARD

Water Resources Survey

Legal Land Owner WAYNE BLOMQUIST Address

Operator C/O MARCHESSEAULT RANCH INC. Address DILLON MT.

Water is delivered by:— (1.) Private System; 2. Ditch Company; 3. State Project; 4. Federal Project; 5. Irrigation District

App. No. Decree No.	NAME OF APPROPRIATOR TO WHOM DECREED	NAME OF STREAM	Date App. Date Priority	Miner's Inches	In Use	NAME OF DITCH (Water Delivered By)	No.	R/F	Present Irr. Acres	Irrigable Acres
WR73-86A	HAGGE GRANAAS	N. FK. OF BIRCH CR	5-15-1910	4CFS	NO					
WR59-[illegible]	JAMES HERBERT HAYES	DUTCHMAN SPRINGS	11-26-1923	4 CFS	I	SUPPLEMENTAL TO	1	R2		
P.O.D.	SENW SEC 36 T5S R10W					DECREE # 3447-1				
WR73-320A	MARCUS STAUHAR	UNNAMED SPRING	11-4-1931	5CFS	I/S	SUPPLEMENTAL TO W.R.	1	R2		
P.O.D.						73-185A.				
WR59-376	ADOLE KROLTZ	MUD SPRING	10-20-1910	1CFS	NO					
WR73-185A	NOAH ALLEN +	SP. & WASTE WATER	2-17-1919	200 IN	I/S	SUPPLEMENTAL TO DECREE	1	R2		
	ARMAND C. HOOD					# 7420-2				

NOTE: R—Denotes Regular Irrigation. F—Flood Irrigation.

Adequate Supply: Yes..... No..... Explain.....

Remarks.....

River Basin BIG HOLE RIVER

Also in: Plat No. Twp. Rge.	Plat No. Twp. Rge.	Plat No. Twp. Rge.
Plat No. Twp. Rge.	Plat No. Twp. Rge.	Plat No. Twp. Rge.

Information From: Don Marchesseault

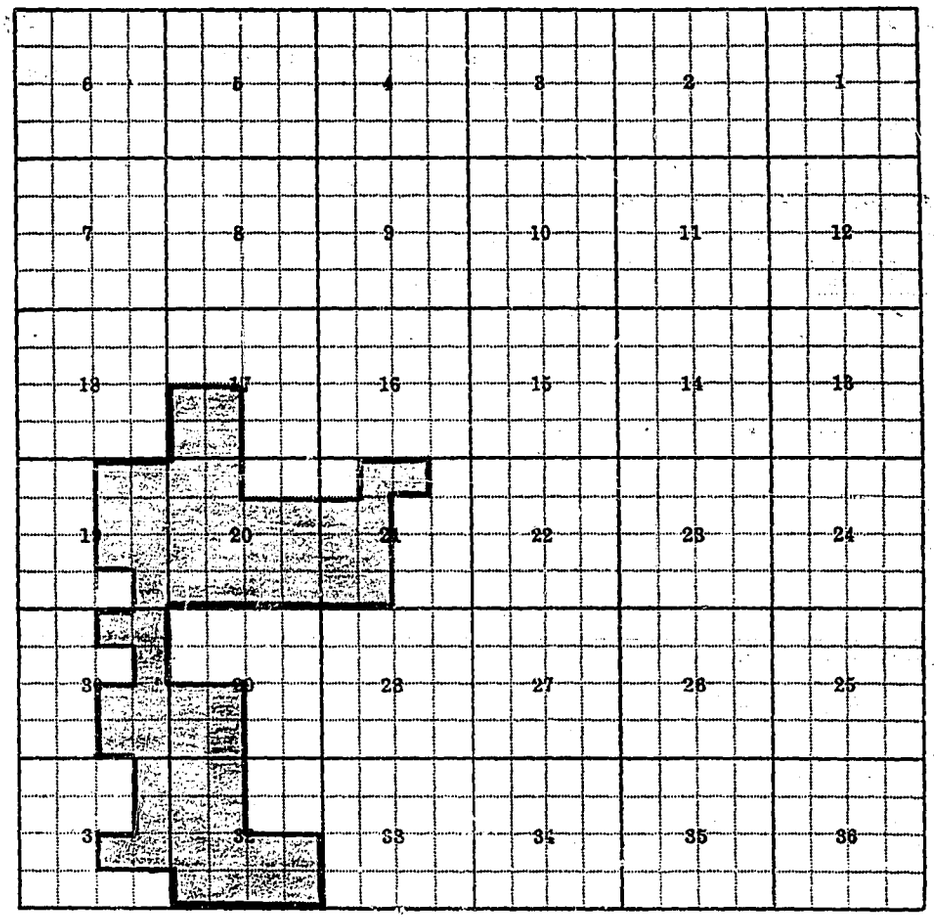

Land Ownership _____

_____

_____

F-1-A

PAGE 2

County BEAVERHEAD

T. 5 S R. 9 W Plat No. 66

Farm Checked: Date 8-22-73

MONTANA WATER RESOURCES BOARD

Water Resources Survey

Photo No.

By T. J. Reynolds

Legal Land Owner WAYNE BLOMQUIST Address

Operator C/O MARCHESSEAULT RANCH INC Address DILLON MT

Water is delivered by:— 1. Private System; 2. Ditch Company; 3. State Project; 4. Federal Project; 5. Irrigation District

App. No. Decree No.	NAME OF APPROPRIATOR TO WHOM DECREED	NAME OF STREAM	Date App. Date Priority	Miner's Inches	In Use	NAME OF DITCH (Water Delivered By)	No.	R/F	Present Irr. Acres	Irrigable Acres
07420-2	CORAL & R. MARCHESSEAU	2ND MID. FK. WILLOW CR								
		MAST-NELSON D.	7-30-1900	400	I	BLOMQUIST	1	R2		
P.O.D.	NW NE SEC 25 T4S R11W									
D-3447-1	MATT & MARTIN FABAC	HORSE CAMP CANYON (	7-4-1884	250	I	BLOMQUIST	1	R2		
		LONG JOHN; STONE CR.)								
P.O.D.	SE SW SEC 36 T5S R10W									

NOTE: R—Denotes Regular Irrigation. F—Flood Irrigation.

Adequate Supply: Yes..... No..... Explain.....

Remarks.....

River Basin BIG HOLE RIVER

Also in: Plat No..... Twp..... Rge.....	Plat No..... Twp..... Rge.....	Plat No..... Twp..... Rge.....
Plat No..... Twp..... Rge.....	Plat No..... Twp..... Rge.....	Plat No..... Twp..... Rge.....

Information From:

DON MARCHESSEAULT

6	5	4	3	2	1
7	8	9	10	11	12
18	17	16	15	14	13
19	20	21	22	23	24
30	29	28	27	26	25
31	32	33	34	35	36

Land Ownership SEE PAGE ONE

F-1-A

County BEAVERHEAD

T. 2 S. R. 9 W. Plat No. 66

Farm Checked: Date 8-22-73

MONTANA WATER RESOURCES BOARD

Water Resources Survey

Photo No. 3FF-87 & 3FF-44

By T. J. Reynolds

Legal Land Owner STATE Address

Operator MARCHESSEAULT RANCH INC Address DILLON MT.

Water is delivered by:— 1. Private System; 2. Ditch Company; 3. State Project; 4. Federal Project; 5. Irrigation District

App. No. Decree No.	NAME OF APPROPRIATOR TO WHOM DECREED	NAME OF STREAM	Date App. Date Priority	Miner's Inches	In Use	NAME OF DITCH (Water Delivered By)	No.	R/F	Present Irr. Acres	Irrigable Acres
D. 7420-2	CARL & R. MARCHESSEAU	SILD MID. FK WILLOW CR	7-30-1900	400	I	MARCHESSEAULT	1	R2		
		NORT - NELSON DITCH								
POD	NWNE SEC 25 T4S R11W									

NOTE: R—Denotes Regular Irrigation. F—Flood Irrigation.

Adequate Supply: Yes..... No..... Explain.....

Remarks.....

River Basin BIG HOLE RIVER

Also in: Plat No. Twp. Rge.	Plat No. Twp. Rge.	Plat No. Twp. Rge.
Plat No. Twp. Rge.	Plat No. Twp. Rge.	Plat No. Twp. Rge.

Information From:

Don Marchessault

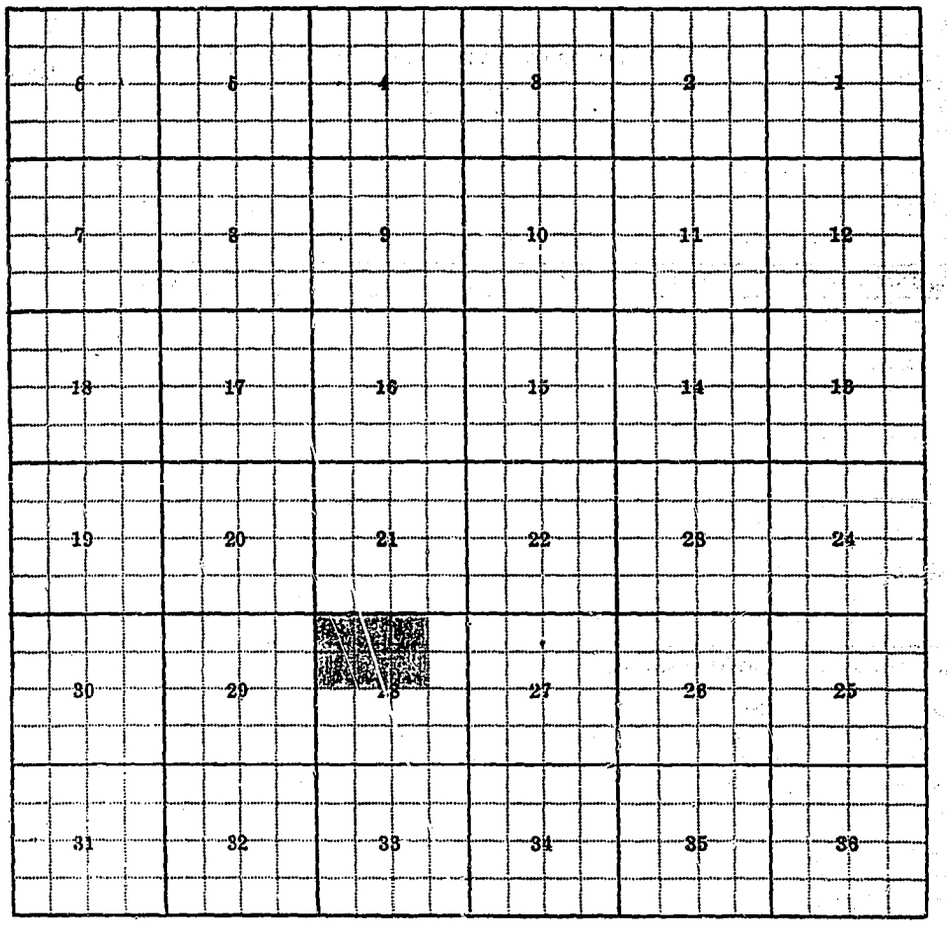

Land Ownership_____

F-1-A

County BEAVERHEAD

T. 5S R. 9W Plat No. 66

Farm Checked: Date 8-1-73

MONTANA WATER RESOURCES BOARD

Water Resources Survey

Photo No. 3FF-44

By T. J. Reynolds

Legal Land Owner STATE Address

Operator D. V. HAGENBARTH (DECEASED) % D. J. HAGENBARTH Address DILLON MT

Water is delivered by:— 1. Private System; 2. Ditch Company; 3. State Project; 4. Federal Project; 5. Irrigation District

App. No. Decree No.	NAME OF APPROPRIATOR TO WHOM DECREED	NAME OF STREAM	Date App. Date Priority	Miner's Inches	In Use	NAME OF DITCH (Water Delivered By)	No.	R/F	Present Irr. Acres	Irrigable Acres
WR59-537A	W. R. HYLAND	WILLOW CR.	6-2-1913	5 CFS	NO					
WR77-320A	MARCUS STAUDWAR	UNNAMED SPRINGS	11-4-1931	5 CFS	NO					

NOTE: R—Denotes Regular Irrigation. F—Flood Irrigation.

Adequate Supply: Yes..... No..... Explain.....

Remarks.....

River Basin BIG HOLE RIVER

Also in: Plat No. Twp. Rge.	Plat No. Twp. Rge.	Plat No. Twp. Rge.
Plat No. Twp. Rge.	Plat No. Twp. Rge.	Plat No. Twp. Rge.

Information From: D. J. Hagenbarth

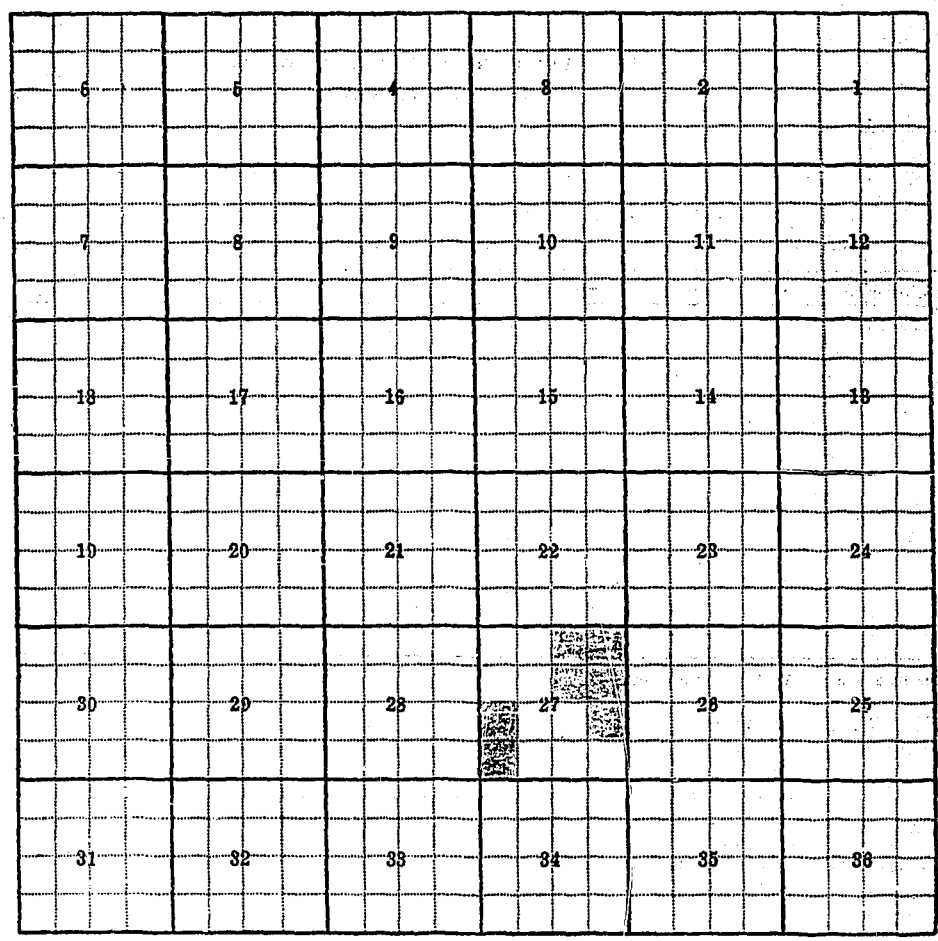

Land Ownership

F-1-A

County BEAVERHEAD

T. 5 S R 9 W Plat No. 66

Farm Checked: Date 7-22-73

MONTANA WATER RESOURCES BOARD
Water Resources Survey

Photo No. 7FF-142

By T.J. Reynolds

Legal Land Owner U S A Address

Operator MARCHESSERULT RANCH INC. Address DILLON MT

Water is delivered by:— 1. Private System; 2. Ditch Company; 3. State Project; 4. Federal Project; 5. Irrigation District

App. No. Decree No.	NAME OF APPROPRIATOR TO WHOM DECREED	NAME OF STREAM	Date App. Date Priority	Miner's Inches	In Use	NAME OF DITCH (Water Delivered By)	No.	R/F	Present Irr. Acres	Irrigable Acres
WR73-3208	MARCUS STAUDUHAR	UNNAMED SPRINGS	11-4-1931	5CFS	NO					

NOTE: R—Denotes Regular Irrigation. F—Flood Irrigation.

Adequate Supply: Yes..... No..... Explain.....

Remarks.....

River Basin BIG HOLE RIVER

Also in:	Plat No.	Twp.	Rge.	Plat No.	Twp.	Rge.	Plat No.	Twp.	Rge.
	Plat No.	Twp.	Rge.	Plat No.	Twp.	Rge.	Plat No.	Twp.	Rge.

Information From:

Don Marchesseault

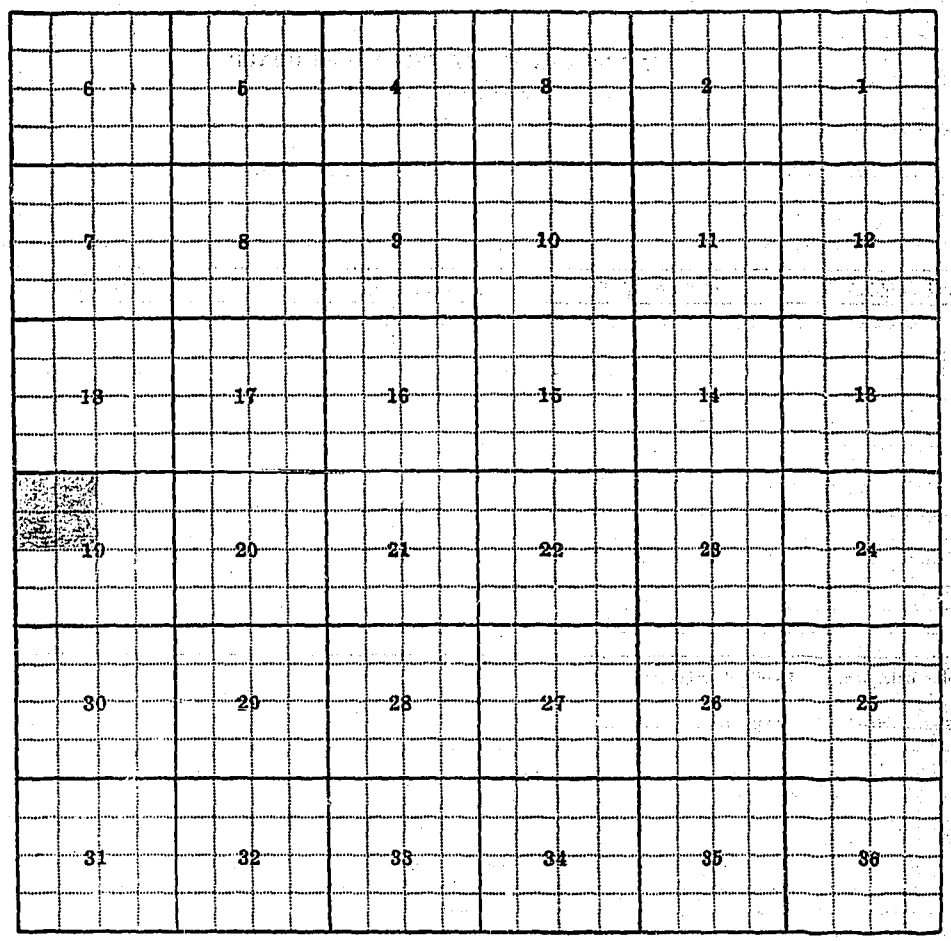

Land Ownership_____

F-1-A

County BEAVERHEAD

T. 5 S. R. 9 W. Plat No. 66

Farm Checked: Date 8-22-73

MONTANA WATER RESOURCES BOARD

Water Resources Survey

Photo No. 3EE-87

By T. L. Reynolds

Legal Land Owner STATE Address

* Operator ROBERT D MARCHESSEAU Address

Water is delivered by:— 1. Private System; 2. Ditch Company; 3. State Project; 4. Federal Project; 5. Irrigation District

App. No. Decree No.	NAME OF APPROPRIATOR TO WHOM DECREED	NAME OF STREAM	Date App. Date Priority	Miner's Inches	In Use	NAME OF DITCH (Water Delivered By)	No.	R/F	Present Irr. Acres	Irrigable Acres
WR59-365A	JAMES HERBERT HAYES	DUTCHMAN SPRINGS	11-26-1913	40 CFS	NO					

NOTE: R—Denotes Regular Irrigation. F—Flood Irrigation.

Adequate Supply: Yes ..... No ..... Explain

Remarks

* SUB-LEASE FROM WAYNE E BLOMQUIST

River Basin BIG HOLE RIVER

Also in: Plat No.	Twp.	Rge.	Plat No.	Twp.	Rge.	Plat No.	Twp.	Rge.
Plat No.	Twp.	Rge.	Plat No.	Twp.	Rge.	Plat No.	Twp.	Rge.

Information From:

Don Marchesseault (SON)

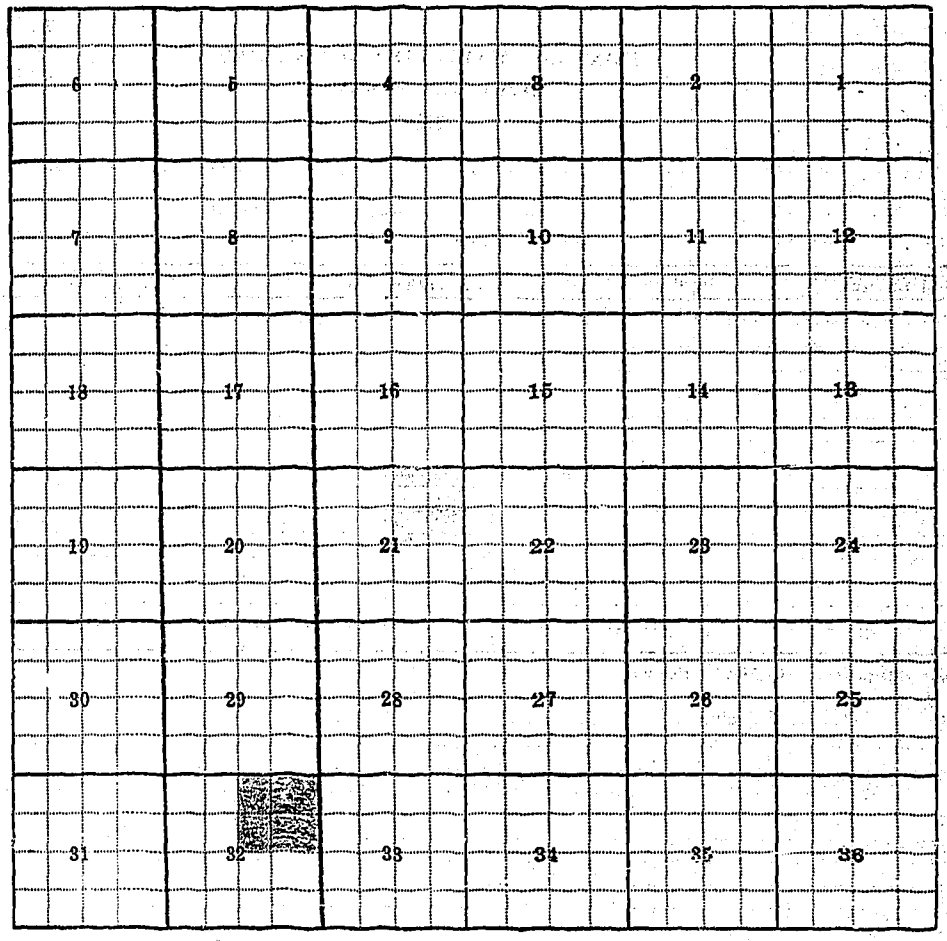

6	5	4	3	2	1
7	8	9	10	11	12
18	17	16	15	14	13
19	20	21	22	23	24
30	29	28	27	26	25
31	32	33	34	35	36

Land Ownership

F-1-A

County BEAVERHEAD

T. 5 S. R. 9 W. Plat No. 66

Farm Checked: Date 8-22-73

MONTANA WATER RESOURCES BOARD
Water Resources Survey

Photo No. 3FE-89

By T. J. Reynolds

Legal Land Owner STATE Address

Operator MARCHESSEAULT RANCH INC. Address DILLON MT

Water is delivered by:— 1. Private System; 2. Ditch Company; 3. State Project; 4. Federal Project; 5. Irrigation District

App. No. Decree No.	NAME OF APPROPRIATOR TO WHOM DECREED	NAME OF STREAM	Date App. Date Priority	Miner's Inches	In Use	NAME OF DITCH (Water Delivered By)	No.	R/F	Present Irr. Acres	Irrigable Acres
4573-320A	MARCUS STAUDUHAR	UNNAMED SPRINGS	11-4-1931	5CFS	NO					

NOTE: R—Denotes Regular Irrigation. F—Flood Irrigation.

Adequate Supply: Yes..... No..... Explain.....

Remarks.....

River Basin BIG HOLE RIVER

Also in: Plat No. Twp. Rge.	Plat No. Twp. Rge.	Plat No. Twp. Rge.
Plat No. Twp. Rge.	Plat No. Twp. Rge.	Plat No. Twp. Rge.

Information From:

Don Marchessault

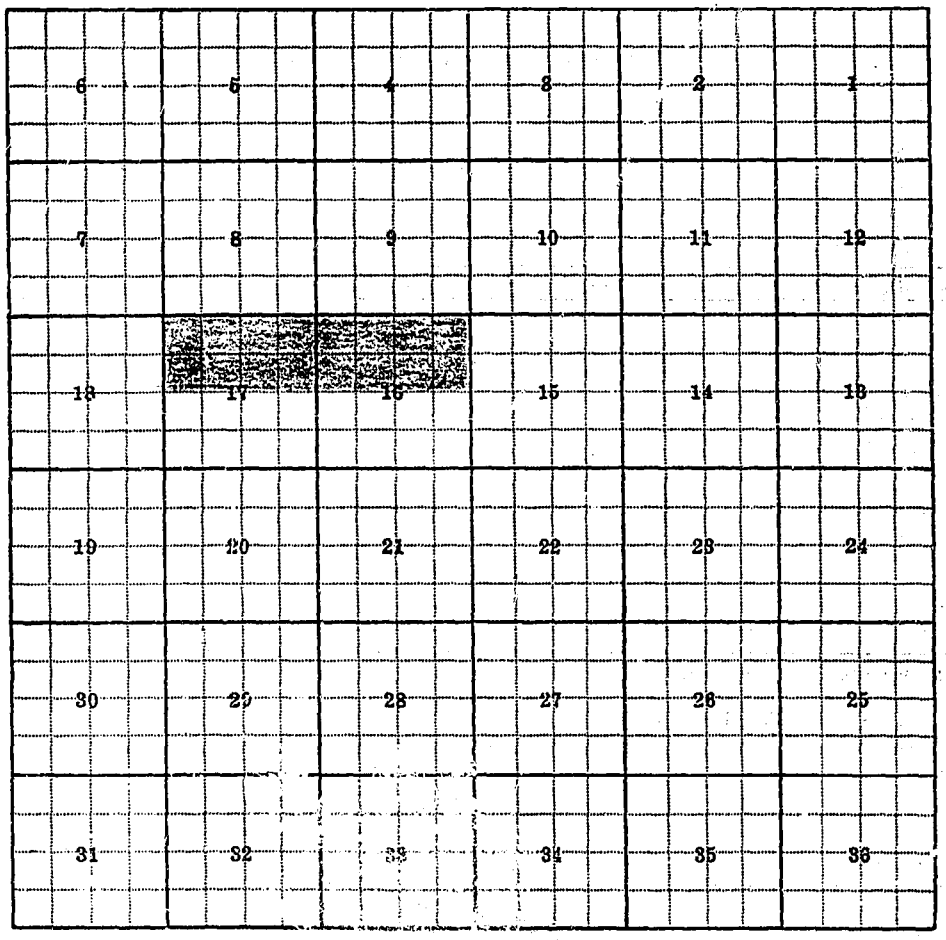

6	5	4	3	2	1
7	8	9	10	11	12
18	17	16	15	14	13
19	20	21	22	23	24
30	29	28	27	26	25
31	32	33	34	35	36

Land Ownership

F-1-A

County BEAVERHEAD

T 5S R 9W Plat No. 66

Farm Checked: Date 8-23-73

MONTANA WATER RESOURCES BOARD

Water Resources Survey

Photo No. 7FF-142

By T. J. Reynolds

Legal Land Owner BEAVERHEAD WATER CD Address DILLON MT

Operator SAME Address

Water is delivered by:— 1. Private System; 2. Ditch Company; 3. State Project; 4. Federal Project; 5. Irrigation District

App. No. Decree No.	NAME OF APPROPRIATOR TO WHOM DECREED	NAME OF STREAM	Date App. Date Priority	Miner's Inches	In Use	NAME OF DITCH (Water Delivered By)	No.	R/F	Present Irr. Acres	Irrigable Acres
WR73-320A	MARCUS STAUDUHAR	UNNAMED SPRINGS	11-4-1931	5CFS	NO					

NOTE: R—Denotes Regular Irrigation. F—Flood Irrigation.

Adequate Supply: Yes..... No..... Explain.....

Remarks.....

River Basin BIG HOLE RIVER

Also in: Plat No. Twp. Rge.	Plat No. Twp. Rge.	Plat No. Twp. Rge.
Plat No. Twp. Rge.	Plat No. Twp. Rge.	Plat No. Twp. Rge.

Information From: Field Survey

6	5	4	3	2	1
7	8	9	10	11	12
18	17	16	15	14	13
19	20	21	22	23	24
30	29	28	27	26	25
31	32	33	34	35	36

Land Ownership_____

F-1-A

County BEAVERHEAD

T. 5 S. R. 9 W. Plat No. 66

Farm Checked: Date 7-10-73

MONTANA WATER RESOURCES BOARD

Water Resources Survey

Photo No. 3EE-40

By T. J. Reynolds

Legal Land Owner MARG. JANEY & WM. BRYAN Address

Operator C/O FRANK BRYAN Address GLEN MT

Water is delivered by:— 1. Private System; 2. Ditch Company; 3. State Project; 4. Federal Project; 5. Irrigation District

App. No. Decree No.	NAME OF APPROPRIATOR TO WHOM DECREED	NAME OF STREAM	Date App. Date Priority	Miner's Inches	In Use	NAME OF DITCH (Water Delivered By)	No.	R/F	Present Irr. Acres	Irrigable Acres
DRAP 1225-1	JOHN F WOODSIDE	WILLOW CREEK	11-8-1913	117	I	BRYAN	1	R2		
P.O.D.	SWSE SEC 32 T14S	R9W.								

NOTE: R—Denotes Regular Irrigation. F—Flood Irrigation.

Adequate Supply: Yes..... No..... Explain.....

Remarks.....

THEY ONLY HAVE HIGH WATER RIGHT AND DON'T GET WATER IN THE FALL.

FRANK SAID THAT THEY DON'T HAVE A WATER RIGHT THAT IS GOOD ENOUGH TO HAVE WATER YEAR ROUND WITH OUT TENDOY LAKE BEING FILED WHICH WILL COST ABOUT $25000.00 WHICH HE IS TRYING TO RAISE BUT EVEN THEN IT WILL HAVE TO BE BUT WATER STRIPPER WHICH HE WOULD LIKE TO DO WITH IN THE NEXT COUPLE OF YEARS. OTHER THEN THIS HE JUST DON'T HAVE A ENOUGH WATER BUT TO IRRIGATE BUT ONCE A YEAR ON THE LAND THAT I SHOW IRRIGATED BUD FOR THE LAND WHERE IT SAYS NO IRR. THE ISN'T ENOUGH WATER.

River Basin BIG HOLE RIVER

Also in: Plat No..... Twp..... Rge.....	Plat No..... Twp..... Rge.....	Plat No..... Twp..... Rge.....
Plat No..... Twp..... Rge.....	Plat No..... Twp..... Rge.....	Plat No..... Twp..... Rge.....

Information From:

Marg. & Frank Bryan



6	5	4	3	2	1
7	8	9	10	11	12
18	17	16	15	14	13
19	20	21	22	23	24
30	29	28	27	26	25
31	32	33	34	35	36

Land Ownership

F-1-A

County BEAVERHEAD

T. 5 S. R. 9 W. Plat No. 66

Farm Checked: Date 7-2-73

MONTANA WATER RESOURCES BOARD

Water Resources Survey

Photo No. 7FF-144 & 7FF-142

By T. L. Reynolds

Legal Land Owner STANLEY SISTERSON Address

Operator % LAZY A. U. RANCH (Frank & Tom Kambich) Address S. OF GLEN, MT

Water is delivered by:— (1) Private System; 2. Ditch Company; 3. State Project; 4. Federal Project; 5. Irrigation District

App. No. Decree No.	NAME OF APPROPRIATOR TO WHOM DECREED	NAME OF STREAM	Date App. Date Priority	Miner's Inches	In Use	NAME OF DITCH (Water Delivered By)	No.	R/F	Present Irr. Acres	Irrigable Acres
WR73-72A	CARL BORGAES	BARBOUR SPRINGS	5-15-1916	2 CFS	NO					
WR73-320A	MARCUS STRUDWAR	UNNAMED SPRINGS	11-4-1931	50 CFS	NO					
WR50-147	JAMES C. DUNHAM	THE BARBOUR SP.	9-12-1904	4 CI	NO					
USE RIGHT	TOM & FRANK KAMBICH	BIRCH CREEK	+ 1941	ALL	I	KAMBICH	1	R2		
P A D	SESW SEC 19 T5S R9W	(FLOOD WATER)								
P C D	SWSE SEC 24 T5S R10W									

NOTE: R—Denotes Regular Irrigation. F—Flood Irrigation.

Adequate Supply: Yes..... No..... Explain.....

Remarks.....

SOME OF THIS LAND IS ROUGH BUT THEY DO IRRIGATE IT FOR PASTURE.

River Basin..... RIVER

Also in: Plat No.	Twp.	Rge.	Plat No.	Twp.	Rge.	Plat No.	Twp.	Rge.
Plat No.	Twp.	Rge.	Plat No.	Twp.	Rge.	Plat No.	Twp.	Rge.

Information From: Frank & Tom Kambich

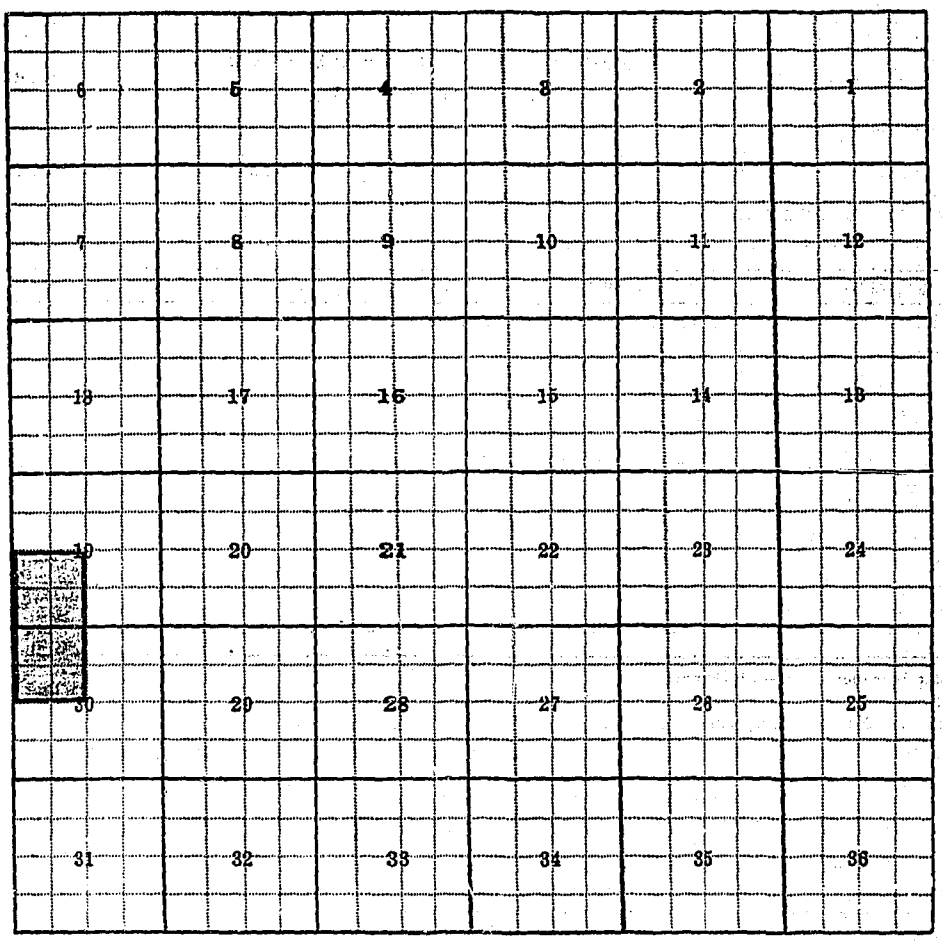

6	5	4	3	2	1
7	8	9	10	11	12
18	17	16	15	14	13
19	20	21	22	23	24
30	29	28	27	26	25
31	32	33	34	35	36

Land Ownership

F-1-A

County BEAVERHEAD

T 5 S R 9 W Plat No. 68

Farm Checked: Date 4-20-73

MONTANA WATER RESOURCES BOARD
Water Resources Survey

Photo No. 3FF-12 & 3FF-13

By T. J. Reynolds

Legal Land Owner M. I. TELIN Address

Operator C/o R. A. MALESICH Address DILLON MT.

Water is delivered by:— 1. Private System; 2. Ditch Company; 3. State Project; 4. Federal Project; 5. Irrigation District

App. No. Decree No.	NAME OF APPROPRIATOR TO WHOM DECREED	NAME OF STREAM	Date App. Date Priority	Miner's Inches	In Use	NAME OF DITCH (Water Delivered By)	No.	R/F	Present Irr. Acres	Irrigable Acres
WR73-236R	SMITH BROS.	CHARLTON SLOUGH	9-1-1921	5CFS	NO(PT)					
WR73-264R	WALLACE R. SMITH ½	BEAVERHEAD RIVER	6-1-1.20	5CFS	NO(PT)					
	ARTHUR J. SMITH ½									
MT82-16A	JOSEPH BORICH	CHARLTON SLOUGH	6-11-1889	?	NO(PT)					
WR73-264A	WALLACE R. SMITH ½	BEAVERHEAD RIVER	3-7-1921	7.5CFS	NO(PT)					
	ARTHUR J. SMITH ½									

NOTE: R—Denotes Regular Irrigation. F—Flood Irrigation.

Adequate Supply: Yes..... No..... Explain.....

Remarks.....

River Basin BEAVERHEAD RIVER

Also in: Plat No..... Twp..... Rge.....	Plat No..... Twp..... Rge.....	Plat No..... Twp..... Rge.....
Plat No..... Twp..... Rge.....	Plat No..... Twp..... Rge.....	Plat No..... Twp..... Rge.....

Information From: Field Survey

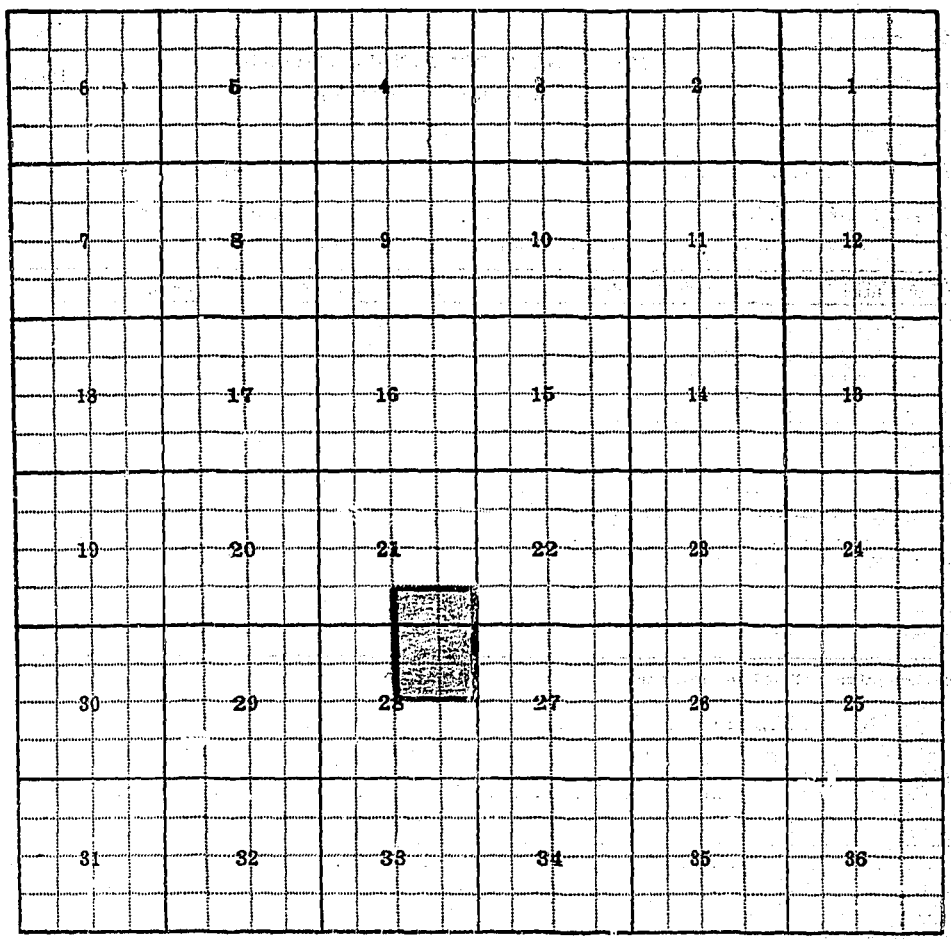

6	5	4	3	2	1
7	8	9	10	11	12
18	17	16	15	14	13
19	20	21	22	23	24
30	29	28	27	26	25
31	32	33	34	35	36

Land Ownership

F-1-A

PAGE 2

County BEAVERHEAD

T. 5 S. R. 9 W. Plat No. 68

Farm Checked: Date 4-20-23

MONTANA WATER RESOURCES BOARD
Water Resources Survey

Photo No.

By T. J. Reynolds

Legal Land Owner M. T. TELIN Address

Operator C/o R. A. MALESICH Address DILLON MT.

Water is delivered by:— 1. Private System; 2. Ditch Company; 3. State Project; 4. Federal Project; 5. Irrigation District

App. No. Decree No.	NAME OF APPROPRIATOR TO WHOM DECREED	NAME OF STREAM	Date App. Date Priority	Miner's Inches	In Use	NAME OF DITCH (Water Delivered By)	No.	R/F	Present Irr. Acres	Irrigable Acres
W810-343	HECTOR GODCHAUX	CHARLTON SLOUGH	6-11-1889	1000 IN	NO					

NOTE: R—Denotes Regular Irrigation. F—Flood Irrigation.

Adequate Supply: Yes..... No..... Explain.....

Remarks.....

River Basin BEAVERHEAD RIVER

Also in: Plat No. Twp. Rge.	Plat No. Twp. Rge.	Plat No. Twp. Rge.
Plat No. Twp. Rge.	Plat No. Twp. Rge.	Plat No. Twp. Rge.

Information From: Field Survey

6	5	4	3	2	1
7	8	9	10	11	12
18	17	16	15	14	13
19	20	21	22	23	24
30	29	28	27	26	25
31	32	33	34	35	36

Land Ownership IS ON PAGE ONE