F-1-A

PAGE 2

County BEAVERHEAD

T 6 S R 8 W Plat No. 78

Farm Checked: Date OCT. 30, 1973

MONTANA WATER RESOURCES BOARD
Water Resources Survey

Photo No. 2FF-120

By JIM KINDLE

Legal Land Owner FRANK D. REBISH Address DILLON, MT.

Operator SAME Address

Water is delivered by:— 1. Private System; 2. Ditch Company; 3. State Project; 4. Federal Project; 5. Irrigation District

App. No. Decree No.	NAME OF APPROPRIATOR TO WHOM DECREED	NAME OF STREAM	Date App. Date Priority	Miner's Inches	In Use	NAME OF DITCH (Water Delivered By)	No.	R/F	Present Irr. Acres	Irrigable Acres
PROJ.	CLARK CANYON WATER CO.	BEAVERHEAD RIVER		144	I	HAMILTON DITCH # 2	SEE NOTE BELOW			
				SHARES		P.O.P. NENW SEC. 4 T7SR8W				
						STODDEN SLOUGH				
						P.O.D. SWSW SEC. 34				

NOTE: R—Denotes Regular Irrigation. F—Flood Irrigation.

Adequate Supply: Yes..... No..... Explain.....

Remarks

NOTE: THE WATER RIGHT EVALUATION DONE BY THE BUREAU FOUND THE RIGHTS FOR THIS LAND GOOD ENOUGH SO THEY DO NOT HAVE TO BUY SUPPLEMENTAL WATER FROM THE CLARK CANYON WATER SUPPLY CO. THEREFORE THIS IRR. WILL BE PRIVATE

REBISH IS A MEMBER OF THE CLARK CANYON WATER SUPPL CO. AND NOT BUYING WATER. BUT ONLY PAYING O&M

River Basin BEAVERHEAD RIVER

Also in: Plat No. Twp. Rge.	Plat No. Twp. Rge.	Plat No. Twp. Rge.
Plat No. Twp. Rge.	Plat No. Twp. Rge.	Plat No. Twp. Rge.

Information From:

FRANK REBISH - SON

F-1-A

County: BEAVERHEAD

T. 6 S. R. 8 W. Plat No. 78

Farm Checked: Date: Oct. 30, 1973

MONTANA WATER RESOURCES BOARD

Water Resources Survey

Photo No. 2FE-120

By: Jim Kindle

Legal Land Owner: FRANK W. & DANIEL R. REBISH — Address: DILLON, MT (DAN 683-2554)

Operator: SAME — Address:

Water is delivered by:— (1) Private System; 2. Ditch Company; 3. State Project; 4. Federal Project; 5. Irrigation District

App. No. Decree No.	NAME OF APPROPRIATOR TO WHOM DECREED	NAME OF STREAM	Date App. Date Priority	Miner's Inches	In Use	NAME OF DITCH (Water Delivered By)	No.	R/F	Present Irr. Acres	Irrigable Acres
C-1053-26	W. B. CARTER	STODDEN SLOUGH	5-1-1867	200	NO					
		" "	4-1-1870	360	NO					
		" "	5-15-1879	166 2/3	NO					
		BEAVERHEAD RIVER	8-1-1868	200*	YES	HAYSTACK DITCH #2	1	R1		
		" "	5-1-1872	400	YES	DAWS RIVER D. ?	1	R1		
PROJ	CLARK CANYON WATER CO	BEAVERHEAD RIVER		555 SHARES	I	HAYSTACK DITCH #2	SEE NOTE BELOW			
						CARTER RIVER D.				
						STODDEN SLOUGH				
C1053-27	THORPE LIVESTOCK CO.	BEAVERHEAD R.	5-31-1866	200**	YES	HAYSTACK DITCH #2	1	R1		
		" "	5-1-1873	500	NO					
		STODDEN SLOUGH	5-15-1879	333 1/3	NO					

NOTE: R—Denotes Regular Irrigation. F—Flood Irrigation. NOTE: THE WATER RIGHT EVALUATION DONE BY THE BUREAU FOUND THE RIGHTS FOR THIS LAND GOOD ENOUGH SO THEY DO NOT HAVE TO BUY SUPPLEMENTAL WATER FROM THE CLARK CANYON WATER SUPPLY CO. THEREFORE THIS IRR. WILL BE PRIVATE. REBISH BELONGS TO CLARK CANYON WATER SUPPLY CO BUT ONLY PAYS O&M.

Adequate Supply: Yes..... No..... Explain.....

Remarks

* Water commissioners Copy STATES THIS AMOUNT AS BEING CHANGED BY COURT FROM 1000" TO 200"
TABLE B14* STATES THAT 18" of 40" owned by FRANK D. REBISH WAS TRANSFERED TO HAYSTACK DITCH #2
(BELIEVE THAT THE REST of this right is in the Carter River D. & Stodden Slough)

** Water commissioners Copy shows this amount as 536" and of this amount 200" goes to Dan & Frank Rebish
TABLE B14 of the WATER RIGHT STUDY BY DITCHES OF THE BEAVERHEAD RIVER SHOWS NO MORE THAN A TOTAL OF 246" FOR THIS RIGHT AND HAS IT BELONGING TO HAYSTACK D. #1 and HAYSTACK D. #2
DESCREPANCY BETWEEN OUR DECREE BOOKS BUREAU of RECLAMATION AND THAT OF THE WATER COMMISSIONERS.

HAYSTACK DITCH #2 P.O.D. NENW SEC. 4 T. 7S R. 8W
CARTER RIVER DITCH P.O.D. NENE SEC. 33 T. 6S R. 8W
(OVER) STODDEN SLOUGH P.O.D. SWSW SEC. 34 T. 6S R. 8W — River Basin: BEAVERHEAD RIVER

Also in: Plat No..... Twp..... Rge.....	Plat No..... Twp..... Rge.....	Plat No..... Twp..... Rge.....
Plat No..... Twp..... Rge.....	Plat No..... Twp..... Rge.....	Plat No..... Twp..... Rge.....

Information From: FRANK W. REBISH

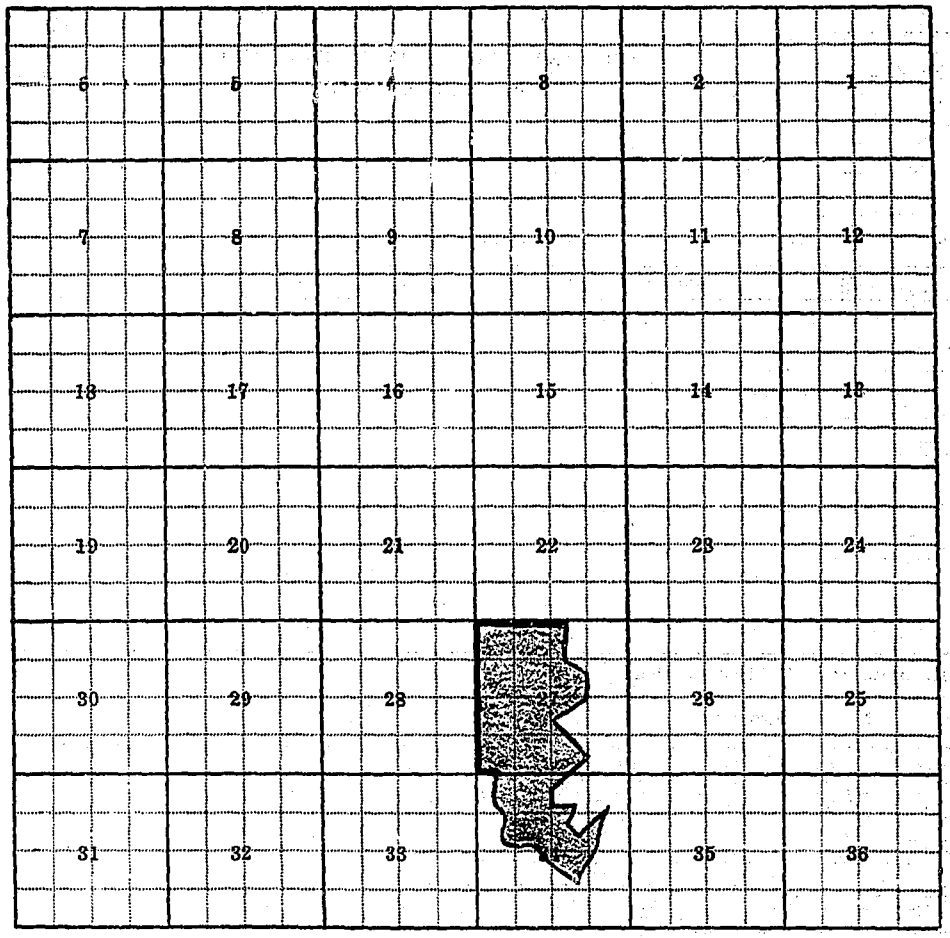

~~Land Ownership~~ REMARKS: IN THE NW NW SEC. 27 PANCHERI HAS SOME DITCHES RUNNING THROUGH PERISH'S LAND. THIS IS PANCHERI'S WATER BUT IS USED FOR THIS LITTLE BIT OF PERISH'S LAND. THE AREA IS NOT FENCED

F-1-A

PAGE 1 OF 2

County BEAVERHEAD

T. 6 S. R. 7 W. Plat No. 78

Farm Checked: Date

MONTANA WATER RESOURCES BOARD

Water Resources Survey

Photo No. 1EE-109 & 1EE-107

By T. J. Reynolds

Legal Land Owner CLYDE SMITH CO

Address N. OF DILLON MT. 683-2265

Operator SAME

Address

Water is delivered by:— (1) Private System; 2. Ditch Company; 3. State Project; 4. Federal Project; 5. Irrigation District

App. No. Decree No.	NAME OF APPROPRIATOR TO WHOM DECREED	NAME OF STREAM	Date App. Date Priority	Miner's Inches	In Use	NAME OF DITCH (Water Delivered By)	No.	R/F	Present Irr. Acres	Irrigable Acres
WR133-131	R. A. MALESICH	GROUND WATER	6-30-1961	15 CFS	NO					
* WR133-131	CLYDE SMITH CO	GROUND WATER	6-30-1961	15 CFS	I	SMITH PUMP +	1	RI		
POD	NENE SEC 14 T6S	R8W				SPRINKLERS				
** WR72-220	JOSEPH A. RASMUSSEN	STONE CREEK	5-10-1916	½ CFS	NO					
D-1053-23	JOHN F. BISHOP +	BEAVERHEAD RIVER	5-15-1882	200	I.	SUPPLEMENTAL TO HIS				
	GEO. STAUDAHER	(BISHOP - STAUDAHER DITCH)				SHARES IN THE PROJ.				
POD	NENE SEC 22 T6S	R9W				(C.C.W.C.)				

NOTE: R—Denotes Regular Irrigation. F—Flood Irrigation.

Adequate Supply: Yes..... No..... Explain.....

Remarks * THIS G.W. RIGHT WAS FILED BY CLYDE SMITH CO FOR ALL OF SEC 11, 12, 13 & 14. HE DOES NOT OWN ALL OF THIS LAND BUT I CONSIDERED ONLY TO HIS FORM.

** THE WATER SOAKES INTO THE GROUND BEFORE IT REACHES MR. SMITH'S LAND.

River Basin BEAVERHEAD RIVER

Also in: Plat No. Twp. Rge.	Plat No. Twp. Rge.	Plat No. Twp. Rge.
Plat No. Twp. Rge.	Plat No. Twp. Rge.	Plat No. Twp. Rge.

Information From: Clyde Smith

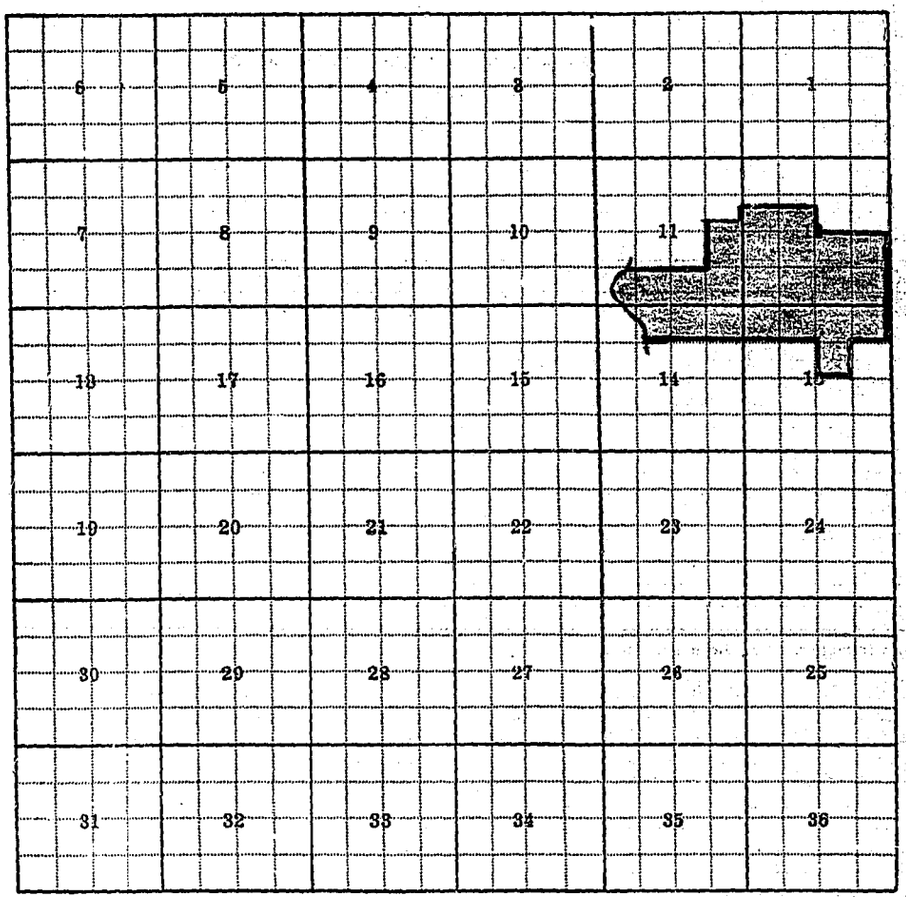

Land Ownership

F-1-A

PAGE 2

County BEAVERHEAD T 6 S R 8 W Plat No. 78

Farm Checked: Date

MONTANA WATER RESOURCES BOARD

Water Resources Survey

Photo No.

By T. J. Reynolds

Legal Land Owner CLYDE SMITH CO. Address N. OF DILLON MT.

Operator SAME Address

Water is delivered by:— 1. Private System; (2) Ditch Company; 3. State Project; 4. Federal Project; (5) Irrigation District

App. No. Decree No.	NAME OF APPROPRIATOR TO WHOM DECREED	NAME OF STREAM	Date App. Date Priority	Miner's Inches	In Use	NAME OF DITCH (Water Delivered By)	No.	R/F	Present Irr. Acres	Irrigable Acres
PROJ	CLARK CANYON WATER CO	BEAVERHEAD RIVER		2.25	I	CLARK CANYON WATER	2	RI		
POD	NENE SEC 22 T6S	R8W		SHARES		BISHOP-STAUDAHER DITCH				
POD	NWSW SEC 27 T6S	R8W				JOHNSON DITCH				
POD	SWSW SEC 14 T6S	R8W				SMITH DITCHES				
PROJ	EAST BENCH CANAL	BEAVERHEAD RIVER		17.5	I	EAST BENCH IRR. DIST.	5	RI		
POD	LAT # 22.4 SWNE	SEC 13 T6S R8W UNIT # 53A, 59								
POD	LAT # 27.9-2.2 NESE	SEC 12 T6S R8W UNIT # 64								

NOTE: R—Denotes Regular Irrigation. F—Flood Irrigation.

Adequate Supply: Yes..... No..... Explain.....

Remarks.....

FARM UNITS	AC.
53A	17.5
59	16.4
	21.2
	44.6
	31.3
64	106.6

River Basin BEAVERHEAD RIVER

Also in: Plat No. Twp. Rge.	Plat No. Twp. Rge.	Plat No. Twp. Rge.
Plat No. Twp. Rge.	Plat No. Twp. Rge.	Plat No. Twp. Rge.

Information From: Clyde Smith

F-1-A

County BEAVERHEAD

Farm Checked: Date

By T. J. Reynolds

T 6S R 8W Plat No. 78

Photo No. 2FE-116

MONTANA WATER RESOURCES BOARD

Water Resources Survey

Legal Land Owner STATE Address

Operator EARL VAN DEREN Address N. OF DILLON MT 683-2515

Water is delivered by:— 1. Private System; 2. Ditch Company; 3. State Project; 4. Federal Project; 5. Irrigation District

App. No. Decree No.	NAME OF APPROPRIATOR TO WHOM DECREED	NAME OF STREAM	Date App. Date Priority	Miner's Inches	In Use	NAME OF DITCH (Water Delivered By)	No.	R/F	Present Irr. Acres	Irrigable Acres
D-1053-20	GERHARD T. ALBERS	SELWAY SLOUGH	8-20-1887	114	NO					
		ALBERS SLOUGH	5-1-1891	500	NO					
		" "	8-1-1897	400	NO					
		" "	5-1-1870	100	NO	DON'T BELONG ON THE				
		" "	5-1-1870	200	NO	FORM				
		" "	5-1-1876	400	NO					
		SWAMP IN SEC 9 T-6S R-8W	6- -1888	100	NO					
		BEAVERHEAD RIVER	8-1-1877	300	NO					

NOTE: R—Denotes Regular Irrigation. F—Flood Irrigation.

Adequate Supply: Yes..... No..... Explain.....

Remarks.....

River Basin BEAVERHEAD RIVER

Also in: Plat No..... Twp..... Rge.....	Plat No..... Twp..... Rge.....	Plat No..... Twp..... Rge.....
Plat No..... Twp..... Rge.....	Plat No..... Twp..... Rge.....	Plat No..... Twp..... Rge.....

Information From: Earl VanDeren

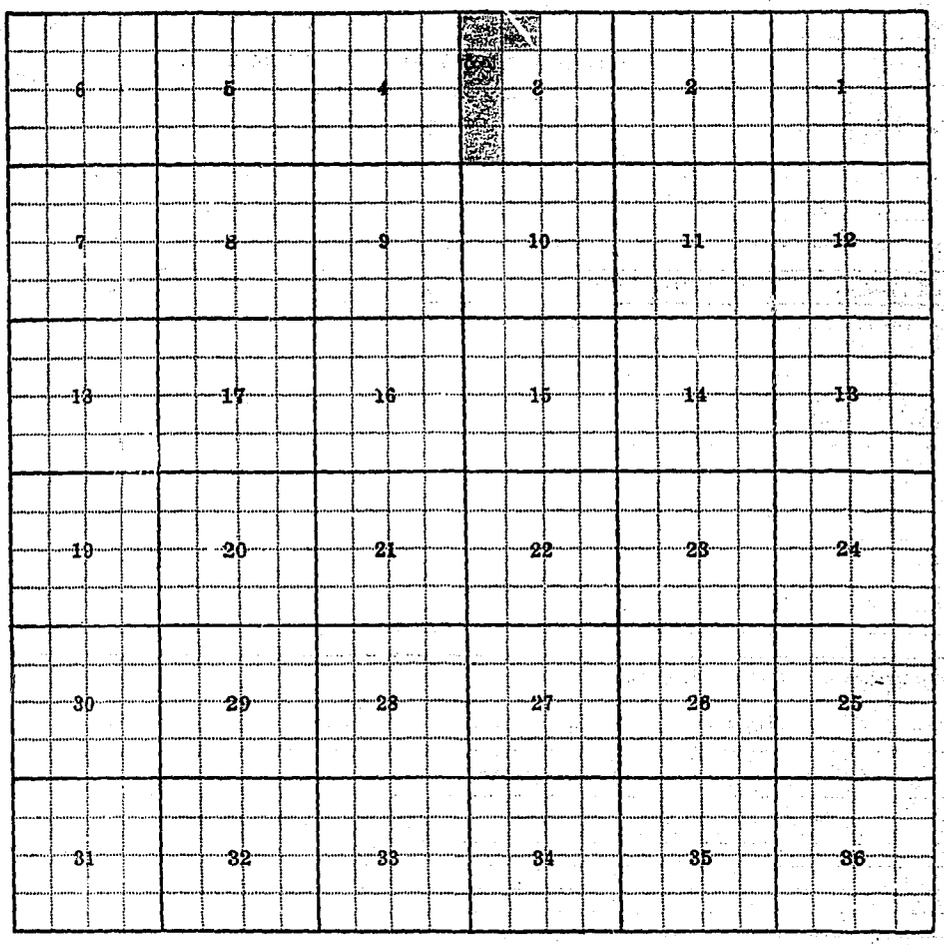

6	5	4	3	2	1
7	8	9	10	11	12
18	17	16	15	14	13
19	20	21	22	23	24
30	29	28	27	26	25
31	32	33	34	35	36

Land Ownership

F-1-A

County: BEAVERHEAD

T. 6 S. R. 8 W. Plat No. 78

Farm Checked: Date 5-19-1973

MONTANA WATER RESOURCES BOARD

Water Resources Survey

Photo No. 2FF-116 + 1FF-109

By: T. J. Reynolds

Legal Land Owner: OPEN "A" RANCH INC. Address: N. OF DILLON MT. 683-2515

Operator: EARL VAN DEREN Address:

Water is delivered by:— 1. Private System; 2. Ditch Company; 3. State Project; 4. Federal Project; 5. Irrigation District

App. No. Decree No.	NAME OF APPROPRIATOR TO WHOM DECREED	NAME OF STREAM	Date App. Date Priority	Miner's Inches	In Use	NAME OF DITCH (Water Delivered By)	No.	R/F	Present Irr. Acres	Irrigable Acres
WR135-121	R. A. MALESICH	GROUND WATER	6-30-1961	15 CFS	NO					
WR10-421	CONRAD MEINE	CERTAIN SLOUGH	6-15-1880	100 MI	NO					
WR50-389	GERHARD ALBERS	MURRY-GILBERT SLOUGH	1-26-1904	25 CFS	NO					
C11-524	NATHANIEL H. WOOD	SPRING CREEK	3- -1879	ALL	NO					

NOTE: R—Denotes Regular Irrigation. F—Flood Irrigation.

Adequate Supply: Yes..... No..... Explain.....

Remarks.....

* VAN DEREN IS A NON-SIGNER OF THE CLARK CANYON WATER CO.

River Basin: BEAVERHEAD RIVER

Also in: Plat No.	Twp.	Rge.	Plat No.	Twp.	Rge.	Plat No.	Twp.	Rge.
Plat No.	Twp.	Rge.	Plat No.	Twp.	Rge.	Plat No.	Twp.	Rge.

Information From: Earl Van Deren



Land Ownership

F-1-A

PAGE 2

County BEAVERHEAD

T. 6 S. R. 8 W. Plat No. 78

Farm Checked: Date 5-19-1973

MONTANA WATER RESOURCES BOARD

Water Resources Survey

Photo No.

By J. Reynolds

Legal Land Owner OPEN "A" RANCH INC. Address N. OF DILLON MT.

Operator EARL VAN DEREN Address

Water is delivered by:— (1) Private System; 2. Ditch Company; 3. State Project; 4. Federal Project; 5. Irrigation District

App. No. Decree No.	NAME OF APPROPRIATOR TO WHOM DECREED	NAME OF STREAM	Date App. Date Priority	Miner's Inches	In Use	NAME OF DITCH (Water Delivered By)	No.	R/F	Present Irr. Acres	Irrigable Acres
D 1053-20	GERHARDT ALBERS **	BEAVERHEAD RIVER	8-1-1877	300	I	ALBERS RIVER D	1	R1		
POD SW SW SEC 15 T6S R8W		ALBERS SLOUGH	5-1-1891	500	I	ALBERS DRUMMY D. #2	1	R1		
POD NE SW SEC 10 T6S R8W		" "	8-7-1897	400	I	ALBERS DRUMMY D. #1	1	R1		
		" "	5-1-1870	100	I	HILL DITCH	1	R1		
	***	" "	5-1-1870	200	I	SAXON DITCH #1	1	R1		
		" "	5-1-1876	400	I	SAXTON DITCH #2	1	R1		
POD NE NE SEC 10 T6S R8W		SWAMP IN SEC 9 T-6S R-8W	6- -1889	100	I					
* D-1053-23	JOHN F. BISHOP & GEO. STAUDAHER	BEAVERHEAD RIVER	5-15-1882	609 1/3 FP	NO	DON'T BELOND ON THIS FORM				

NOTE: R—Denotes Regular Irrigation. F—Flood Irrigation.

Adequate Supply: Yes..... No..... Explain.....

Remarks.....

* DECREE 1053-25 IS NOT SUPPOSE TO BE ON THIS FIELD FORM.

** POD SW SW SEC 11 T 6 S R8W

*** COULD NOT LOCATE THESE DITCHES BY THESE NAMES

River Basin BEAVERHEAD RIVER

Also in: Plat No..... Twp..... Rge.....	Plat No..... Twp..... Rge.....	Plat No..... Twp..... Rge.....
Plat No..... Twp..... Rge.....	Plat No..... Twp..... Rge.....	Plat No..... Twp..... Rge.....

Information From: Earl VanDeren

6	5	4	3	2	1
7	8	9	10	11	12
18	17	16	15	14	13
19	20	21	22	23	24
30	29	28	27	26	25
31	32	33	34	35	36

Land Ownership SEE PAGE ONE

F-1-A

County BEAVERHEAD T. 6 S. R. 8 W. Plat No. 78

Farm Checked: Date 1-22-74 **MONTANA WATER RESOURCES BOARD** Photo No. LEF-107

Water Resources Survey

By T. L. Reynolds

Legal Land Owner JACK SMITH Address DILLON MT. 683-2742

Operator SAME Address

Water is delivered by:— 1. Private System; 2. Ditch Company; 3. State Project; 4. Federal Project; (5.) Irrigation District

App. No. Decree No.	NAME OF APPROPRIATOR TO WHOM DECREED	NAME OF STREAM	Date App. Date Priority	Miner's Inches	In Use	NAME OF DITCH (Water Delivered By)	No.	R/F	Present Irr. Acres	Irrigable Acres
SAP 15E-1	A. L. ANDERSON	BEAVERHEAD RIVER	12-7-1909	300	NO					
PROJ	EAST BENCH IRR. DIST.	BEAVERHEAD RIVER			I	EAST BENCH IRR DIST.	5	R1		
POD	LAT # 28.1 SWNE SEC 13 T6S R8W UNIT #	52								

NOTE: R—Denotes Regular Irrigation. F—Flood Irrigation.

Adequate Supply: Yes..... No..... Explain.....

Remarks.....

UNIT # ACRES AC.

52 6.6

JACK SMITH IS ONE OF THE THREE BROTHERS THAT MAKE UP THE CLYDE SMITH CO. THE SYSTEM THAT IRRIGATES JACK'S LAND IS THE SAME THAT IS USED ON THE LAND THAT IS UNDER THE CLYDE SMITH CO. THAT IS IN THE N½ OF SEC. 13 T6S R8W.

River Basin BEAVERHEAD RIVER

Also in: Plat No. Twp. Rge.	Plat No. Twp. Rge.	Plat No. Twp. Rge.
Plat No. Twp. Rge.	Plat No. Twp. Rge.	Plat No. Twp. Rge.

Information From: Mrs. Jack Smith

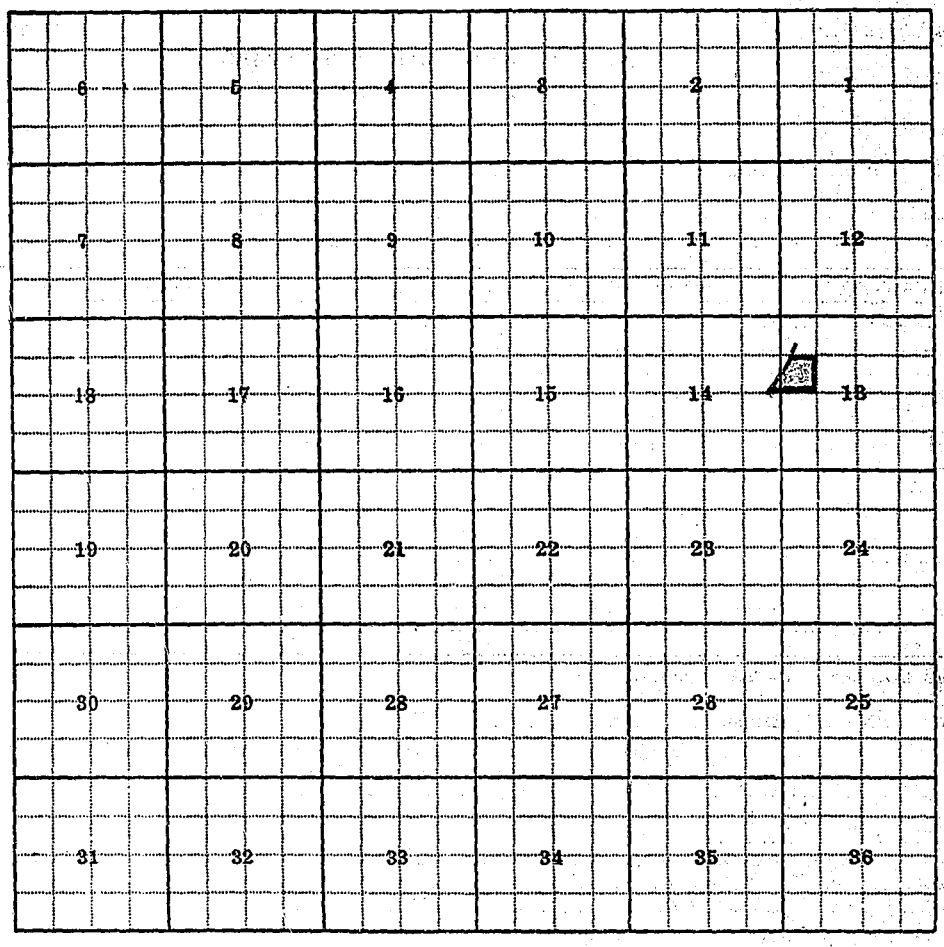

Land Ownership_____

_____

_____

F-1-A

County BEAVERHEAD

T 6 S R 8 W Plat No. 78

Farm Checked: Date 11-7-73

MONTANA WATER RESOURCES BOARD

Water Resources Survey

Photo No. 2FF-92

By T.J. Reynolds

Legal Land Owner GERALD L. JONES Address DILLON, MT. 683-2267

Operator SAME Address

Water is delivered by:— (1) Private System; 2. Ditch Company; 3. State Project; 4. Federal Project; 5. Irrigation District

App. No. Decree No.	NAME OF APPROPRIATOR TO WHOM DECREED	NAME OF STREAM	Date App. Date Priority	Miner's Inches	In Use	NAME OF DITCH (Water Delivered By)	No.	R/F	Present Irr. Acres	Irrigable Acres
WR133-11	GEO, FRANK & MIKE LAKNAR	CERTAIN DRAIN	5-10-1953	8.5CFS	NO					
USE	GERALD L. JONES	W.W. From LAKNER & TAYLOR	at least since 1958		YES	P.O.D. SENWSE SEC. 31	1	R2		

NOTE: R—Denotes Regular Irrigation. F—Flood Irrigation.

Adequate Supply: Yes..... No..... Explain.....

Remarks.....

used before 15 years

* ALSO USES W.W for Stock Water Reservoir for Fish & Wildlife

River Basin BEAVERHEAD RIVER

Also in: Plat No..... Twp..... Rge.....	Plat No..... Twp..... Rge.....	Plat No..... Twp..... Rge.....
Plat No..... Twp..... Rge.....	Plat No..... Twp..... Rge.....	Plat No..... Twp..... Rge.....

Information From: Gerald Jones

6	5	4	3	2	1
7	8	9	10	11	12
18	17	16	15	14	13
19	20	21	22	23	24
30	29	28	27	26	25
31	32	33	34	35	36

Land Ownership_____

F-1-A

PAGE 1 of 2

County BEAVERHEAD

T. 6S R. 8W Plat No. 78

Farm Checked: Date 9-11-73

MONTANA WATER RESOURCES BOARD

Water Resources Survey

Photo No. 2FF-94, 2FF-96 + 2FF-116

By T. J. Reynolds

Legal Land Owner FERRIS RANCH INC.

Address N. of DILLON MT 683-2422

Operator SAME

Address

Water is delivered by:— 1. Private System; 2. Ditch Company; 3. State Project; 4. Federal Project; 5. Irrigation District

App. No. Decree No.	NAME OF APPROPRIATOR TO WHOM DECREED	NAME OF STREAM	Date App. Date Priority	Miner's Inches	In Use	NAME OF DITCH (Water Delivered By)	No.	R/F	Present Irr. Acres	Irrigable Acres
WR73-327A	CLARA FERRIS (ETAL)	SCHULER SPRING	10-15-1934	5 CFS	S	(NOT DEVELOPED)				
POD	SWSW SEC 8 T6S	R8W								
T-706-7	DAVID LAMONT	RATTLESNAKE CR.	1884	200	NO					
T-706-8	JAMES P. MURRAY } 3/4	RATTLESNAKE CR	1884	600	NO					
	NATHAN HODSON }	MURRAY-LAMONT D.								
	JULIA LAMONT 1/4									
USE	DAVE FERRIS	HEREFORD SP.	1951	75	S	(NOT DEVELOPED)				
POD	NESW SEC. 32 T5S	R8W								

NOTE: R—Denotes Regular Irrigation. F—Flood Irrigation.

Adequate Supply: Yes..... No..... Explain.....

Remarks.....

HE SAID THAT HE ALSO USES HEREFORD SPRINGS FOR STOCK USE SENCE 1951 ABOUT 75 MI. IT HAS BEEN FILED ON BY BLOMQUIST AND IT HAS NOT BEEN DEVELOPED AT ALL. IN PLAT 67

River Basin BEAVERHEAD RIVER

Also in: Plat No..... Twp..... Rge.....	Plat No..... Twp..... Rge.....	Plat No..... Twp..... Rge.....
Plat No..... Twp..... Rge.....	Plat No..... Twp..... Rge.....	Plat No..... Twp..... Rge.....

Information From: Dave Ferris

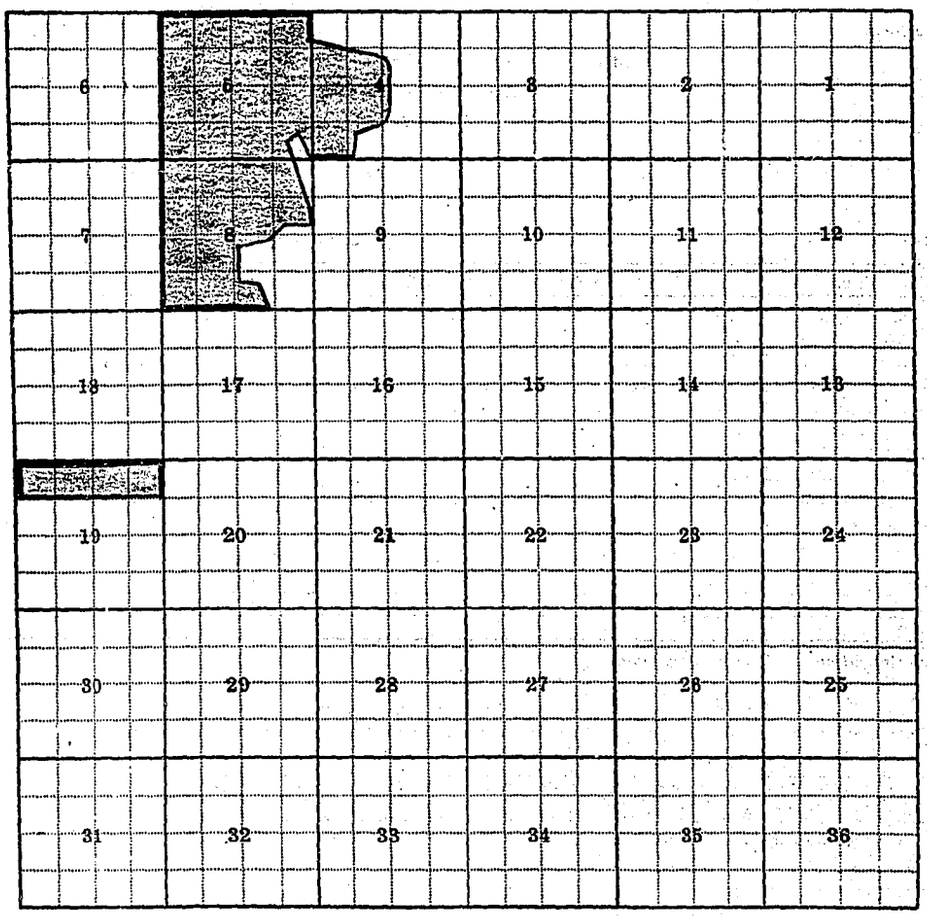

Land Ownership

F-1-A

PAGE 2

County BEAVERHEAD T. 6S R. 8W Plat No. 28

Farm Checked: Date 9-11-73

MONTANA WATER RESOURCES BOARD

Water Resources Survey

Photo No.

By: T.J. Reynolds

Legal Land Owner FERRIS RANCH INC Address S. OF DILLON MT 683-2422

Operator SAME Address

Water is delivered by:— 1. Private System; (2) Ditch Company; 3. State Project; 4. Federal Project; 5. Irrigation District

App. No. Decree No.	NAME OF APPROPRIATOR TO WHOM DECREED	NAME OF STREAM	Date App. Date Priority	Miner's Inches	In Use	NAME OF DITCH (Water Delivered By)	No.	R/F	Present Irr. Acres	Irrigable Acres
* POD	WESTSIDE CANAL	BEAVERHEAD RIVER		800 SH.	I	WESTSIDE CANAL (FERRIS DITCHES)	2	R1		
POD	NENW SEC 18 T6S	R8W								
POD	NESW SEC 7 T6S	R8W								
POD	SWSE SEC 7 T6S	R8W								
POD	NENW SEC 7 T6S	R8W								
POD	NWSE SEC 6 T6S	R8W								
POD	(TWO) NENW SEC 19 T6S	R8W								

NOTE: R—Denotes Regular Irrigation. F—Flood Irrigation.

Adequate Supply: Yes..... No..... Explain.....

Remarks.....

* THERE ARE FOUR MORE P.O.D. THAT ARE NOT LISTED.

River Basin BEAVERHEAD RIVER

Also in: Plat No..... Twp..... Rge.....	Plat No..... Twp..... Rge.....	Plat No..... Twp..... Rge.....
Plat No..... Twp..... Rge.....	Plat No..... Twp..... Rge.....	Plat No..... Twp..... Rge.....

Information From:

Dave Ferris

F-1-A

County BEAVERHEAD

T. 6 S R. 8 W Plat No. 78

Farm Checked: Date

MONTANA WATER RESOURCES BOARD

Water Resources Survey

Photo No. IFF-109

By T. J. Reynolds

Legal Land Owner MATT LASICH Address DILLON MT 683-5855

Operator % MATT LACEY Address N. OF DILLON MT

Water is delivered by:— (1) Private System; 2. Ditch Company; 3. State Project; 4. Federal Project; 5. Irrigation District

App. No. Decree No.	NAME OF APPROPRIATOR TO WHOM DECREED	NAME OF STREAM	Date App. Date Priority	Miner's Inches	In Use	NAME OF DITCH (Water Delivered By)	No.	R/F	Present Irr. Acres	Irrigable Acres
WR133-131	R. A. MALESICH	GROUND WATER	6-30-1961	15CFS	NO					
D-1053-72	GEO. STAUDAHER ADM OF LASICH ESTATE.	BEAVERHEAD RIVER	4-1-1881	100	I	STAUDAHER DITCH	1	RI		
P.O.D.	SWSE SEC 11 T6S	R 8W								
* USE RIGHT	MATT LACEY	WASTE WATER FROM PROBABLY MALESICH	BEFORE 1920	?	I	STAUDAHER BISHOP DITCH	1	RI		
POD	SWSW SEC 6 T6S	R 7W								

NOTE: R—Denotes Regular Irrigation. F—Flood Irrigation.

Adequate Supply: Yes..... No..... Explain.....

Remarks.....

LASICH IS A NON-SIGNER OF CLARK CANYON WATER CO.

* ACCORDING TO THE BUREAU BOOK Vol 2 Page 151 " EVIDENTLY USES MORE WATER THEN HIS DECREED RIGHT. CLAIMS HE USES CONSIDERABLE WASTE WATER FROM NEIGHBORS: (PROBABLY MALESICH)"

River Basin BEAVERHEAD RIVER

Also in: Plat No..... Twp..... Rge.....	Plat No..... Twp..... Rge.....	Plat No..... Twp..... Rge.....
Plat No..... Twp..... Rge.....	Plat No..... Twp..... Rge.....	Plat No..... Twp..... Rge.....

Information From:

Scott Bowen
(Foreman)



Land Ownership _____

_____

_____

F-1-A

County BEAVERHEAD

T. 6 S. R. 8 W. Plat No. 78

Farm Checked: Date 9-6-73

MONTANA WATER RESOURCES BOARD

Water Resources Survey

Photo No. 2FF-94 & 2FF-118

By T. J. Reynolds

Legal Land Owner JONES RANCHES INC. Address N. OF DILLON MT. 683-2297

Operator SAME Address

Water is delivered by:— 1. Private System; (2.) Ditch Company; 3. State Project; 4. Federal Project, 5. Irrigation District

App. No. Decree No.	NAME OF APPROPRIATOR TO WHOM DECREED	NAME OF STREAM	Date App. Date Priority	Miner's Inches	In Use	NAME OF DITCH (Water Delivered By)	No.	R/F	Present Irr. Acres	Irrigable Acres
WRD-319	CHARLES F MEINE	J.P. MURRAY SLOUGH	6-1-1903	SUES	NO					
T-706-8	JAMES P. MURRAY	RATTLESNAKE CR.	1884	600	NO					
	NATHAN HOBSON 3/4	MURRAY-LAMONT D.								
	JULIA LAMONT 1/4									
PRO 1.	WESTSIDE CANAL	BEAVERHEAD RIVER		500	I	WESTSIDE CANAL	2	R1		
POD	SESW SEC 18	T6S R8W		CHARGES		(JONES DITCHES)				
POD	SENW SEC 18	T6S R8W								
POD	NWNW SEC 18	T6S R8W								

NOTE: R—Denotes Regular Irrigation. F—Flood Irrigation.

Adequate Supply: Yes..... No..... Explain.....

Remarks

MR. JONES SAID THAT IN THIS PLAT THAT ALL HE USES IS WESTSIDE CANAL WATER. HE DIDN'T HAVE ENOUGH TIME TO TALK.

* NOTE ON PLAT: THIS LAND WAS ONCE OWNED DEMAR TAYLOR AND MEINE LAND & LIVESTOCK CO. USED THE LAND AND ALSO IRRIGATED IT UNTIL JONES RANCH INC BOUGHT THE LAND AND NOW THEY ARE FENCING IT OFF.

River Basin BEAVERHEAD RIVER

Also in: Plat No..... Twp..... Rge.....	Plat No..... Twp..... Rge.....	Plat No..... Twp..... Rge.....
Plat No..... Twp..... Rge.....	Plat No..... Twp..... Rge.....	Plat No..... Twp..... Rge.....

Information From: Lester T. Jones

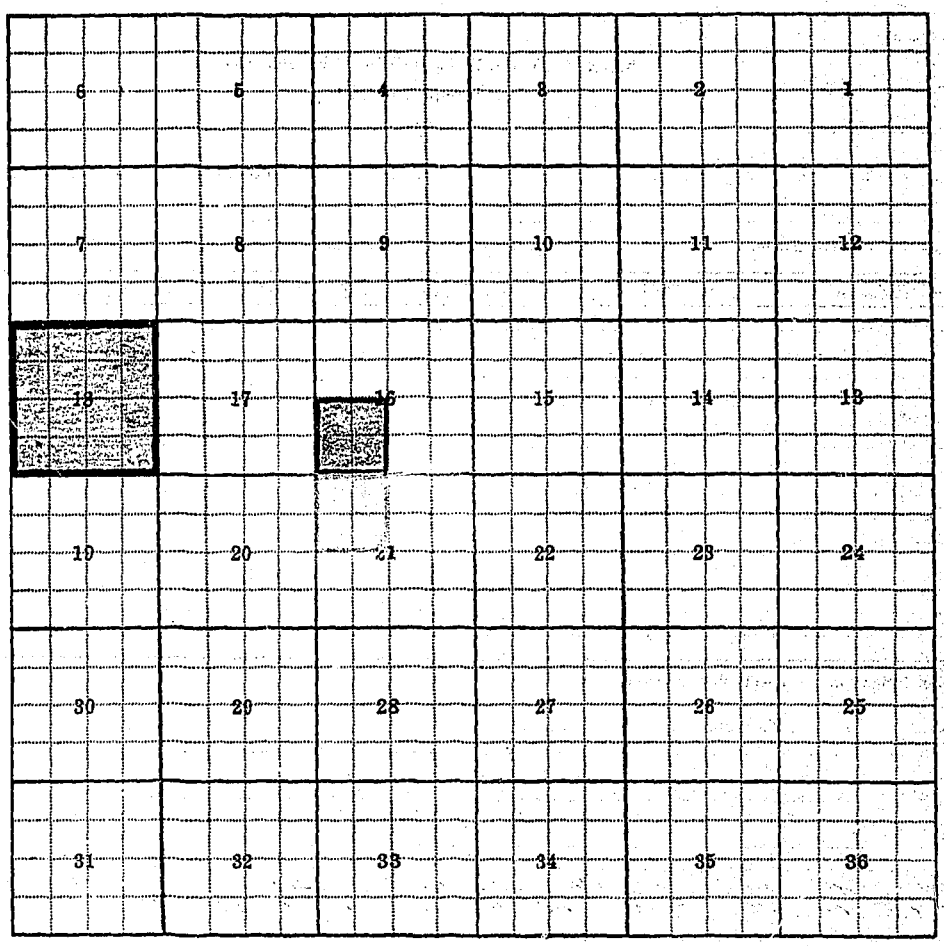

Land Ownership

F-1-A

County BEAVERHEAD

Farm Checked: Date 10-12-73

By T.J. Reynolds

T 6 S R 8 W Plat No. 78

Photo No. 2FF-92 & 2FF-94

MONTANA WATER RESOURCES BOARD

Water Resources Survey

Legal Land Owner DAN QUINN Address N. OF DILLON MT 683-2568

Operator SAME Address

Water is delivered by:— 1. Private System; (2) Ditch Company; 3. State Project; 4. Federal Project; 5. Irrigation District

App. No. Decree No.	NAME OF APPROPRIATOR TO WHOM DECREED	NAME OF STREAM	Date App. Date Priority	Miner's Inches	In Use	NAME OF DITCH (Water Delivered By)	No.	R/F	Present Irr. Acres	Irrigable Acres
WR59-543A	THEODOR NELSON	FRYING PAN GULCH	6-13-1913	10 CFS	NO					
T-706-7	DAVID LAMONT	RATTLESNAKE CR.	1884	200	NO					
PROJ P.O.D.	WEST SIDE CANAL CO. (THREE) SW SW SEC. 19	BEAVERHEAD RIVER T6S R8W		200	I	WESTSIDE CANAL (QUINN DITCHES & PUMP)	2	R1		

NOTE: R—Denotes Regular Irrigation. F—Flood Irrigation.

Adequate Supply: Yes..... No..... Explain.....

Remarks

DAN SAID THAT HE WOULD LIKE TO PUT ABOUT 30 TO 40 ACRES OF HIS BOTTOM LAND UNDER SPRINKLERS BUT HE IS NOT ABOUT TO PAY $35.00 JUST TO FIND OUT IF HE CAN GET A PERMIT OUT OF A SLOUGH OR NOT. HE SAID THAT HE WOULD BRING HIS WATER DOWN FROM THE WESTSIDE CANAL RATHER THEN FILD FOR A PERMIT PLUS THE WATER FROM THE CANAL CO IS CHEAPER.

River Basin BEAVERHEAD RIVER

Also in: Plat No..... Twp..... Rge.....	Plat No..... Twp..... Rge.....	Plat No..... Twp..... Rge.....
Plat No..... Twp..... Rge.....	Plat No..... Twp..... Rge.....	Plat No..... Twp..... Rge.....

Information From: Dan Quinn

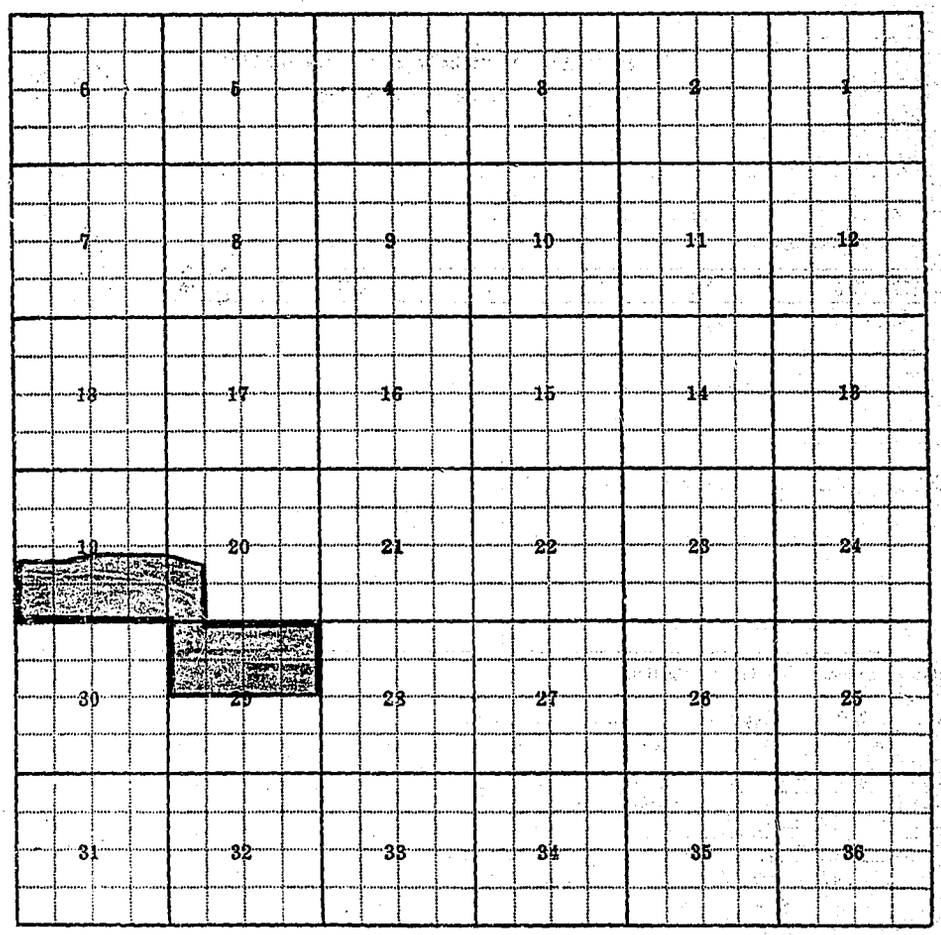

Land Ownership

F-1-A

County BEAVERHEAD

T. 6 S. R. 8 W. Plat No. 78

Farm Checked: Date 10-5-23

MONTANA WATER RESOURCES BOARD

Water Resources Survey

Photo No.

By T. J. Reynolds

Legal Land Owner R. JOHN & DELMA RUEGSEGGER

Address Rt. 2 DILLON MT 683-2442

Operator SAME

Address

Water is delivered by:— 1. Private System; (2.) Ditch Company; 3. State Project; 4. Federal Project; 5. Irrigation District

App. No. Decree No.	NAME OF APPROPRIATOR TO WHOM DECREED	NAME OF STREAM	Date App. Date Priority	Miner's Inches	In Use	NAME OF DITCH (Water Delivered By)	No.	R/F	Present Irr. Acres	Irrigable Acres
PROJ.	WESTSIDE CANAL	BEAVERHEAD RIVER		400 SH.	I	WESTSIDE CANAL	2	RI		
P.O.D.	SESW SEC 18 T6S	R8W				(RUEGSEGGER DITCHES)				
P.O.D.	SENW SEC 18 T6S	R8W								

NOTE: R—Denotes Regular Irrigation. F—Flood Irrigation.

Adequate Supply: Yes..... No..... Explain.....

Remarks

MR RUEGSEGGER SAID THAT HE IS PLANNING ON PUTTING THE 30 + 40 ACRES IN THE SESE UNDER SPRINKLERS IN THE NEAR FURTURE. I TALKED TO MR RUEGSEGGER OVER THE PHONE. HE DIDN'T HAVE MUCH TIME TO TALK TO ME BUT SAID THAT I COULD GO WERE EVER I WANTED TO. AND THAT HE WAS ONLY USING WESTSIDE CANAL WATER.

River Basin BEAVERHEAD RIVER

Also in: Plat No..... Twp..... Rge.....	Plat No..... Twp..... Rge.....	Plat No..... Twp..... Rge.....
Plat No..... Twp..... Rge.....	Plat No..... Twp..... Rge.....	Plat No..... Twp..... Rge.....

Information From:

Rudolph Ruegsegger

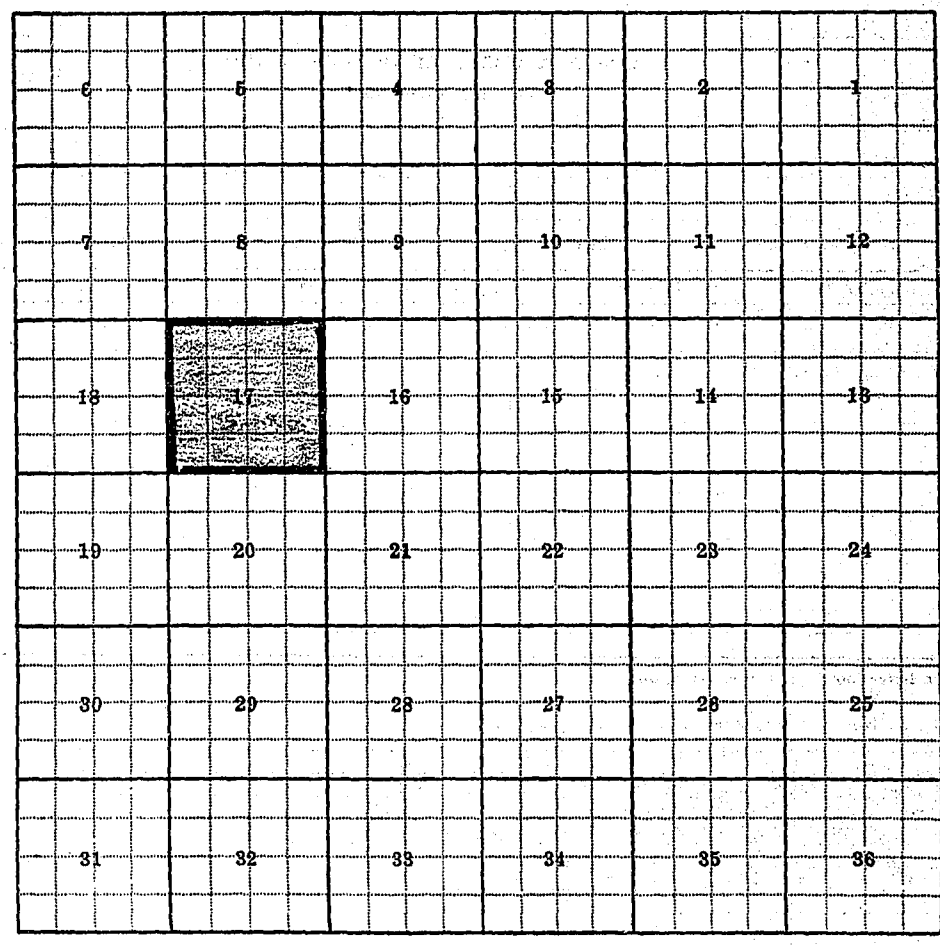

6	5	4	3	2	1
7	8	9	10	11	12
18	17	16	15	14	13
19	20	21	22	23	24
30	29	28	27	26	25
31	32	33	34	35	36

Land Ownership

F-1-A

County BEAVERHEAD

Farm Checked: Date 10-4-73

By T.J. Reynolds

MONTANA WATER RESOURCES BOARD

Water Resources Survey

T. 6 S R. 8 W. Plat No. 78

Photo No. 2FF-94 & 2FF-118

Legal Land Owner LESTER J. ELSE RANCH INC. Address N. OF DILLON MT 683-5753

Operator SAME Address

Water is delivered by:— 1. Private System; (2) Ditch Company; 3. State Project; 4. Federal Project; 5. Irrigation District

App. No. Decree No.	NAME OF APPROPRIATOR TO WHOM DECREED	NAME OF STREAM	Date App. Date Priority	Miner's Inches	In Use	NAME OF DITCH (Water Delivered By)	No.	R/F	Present Irr. Acres	Irrigable Acres
CL6-269	JOHN R GILBERT	CERTAIN SLOUGH	?	?	NO					
WR59-543A	THEODOR NELSON	ERVING PAN GULCH	6-13-1913	10 CFS	NO					
PROJ.	WEST SIDE CANAL CO	BEAVERHEAD RIVER		300	I	WESTSIDE CANAL	2	R1		
P.O.D.	SENW SEC 19 T6S	R8W		SHARES		(ELSE DITCHES)				

NOTE: R—Denotes Regular Irrigation. F—Flood Irrigation.

Adequate Supply: Yes..... No..... Explain.....

Remarks

He just uses water out of the West side Canal

River Basin BEAVERHEAD RIVER

Also in: Plat No..... Twp..... Rge.....	Plat No..... Twp..... Rge.....	Plat No..... Twp..... Rge.....
Plat No..... Twp..... Rge.....	Plat No..... Twp..... Rge.....	Plat No..... Twp..... Rge.....

Information From: Lester Else

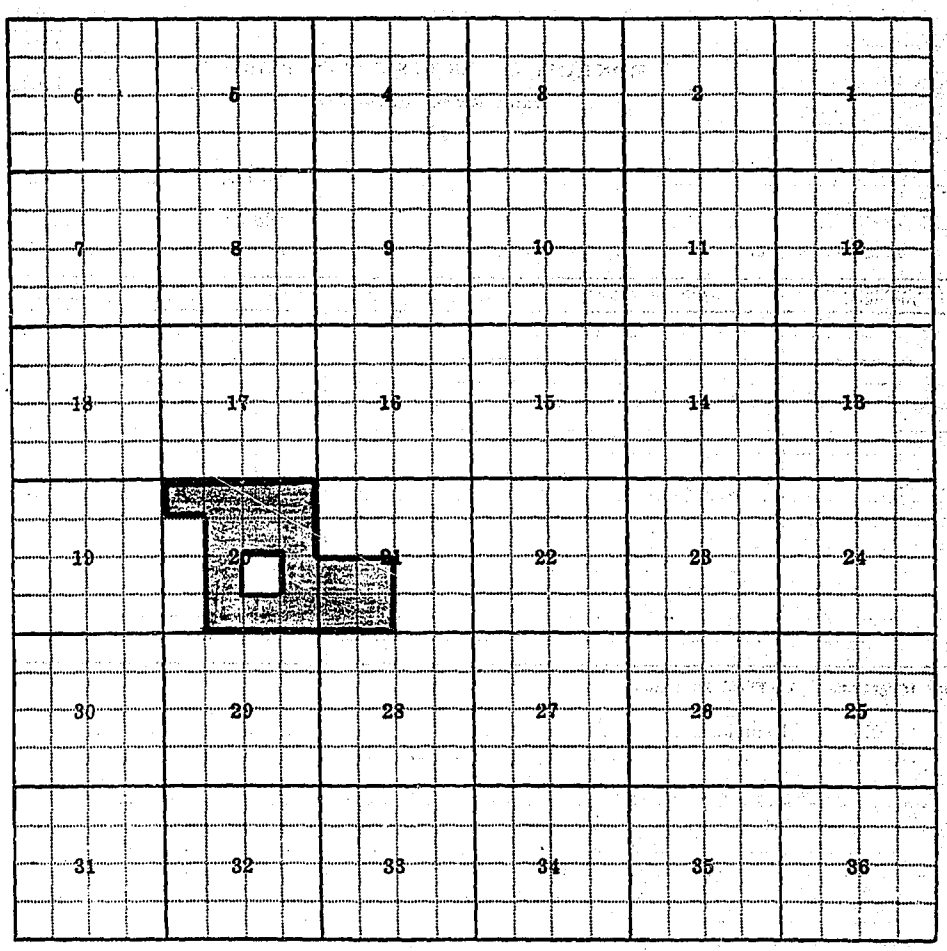

Land Ownership

F-1-A

County BEAVERHEAD

T 6 S R 8 W Plat No. 78

Farm Checked: Date 10-4-73

MONTANA WATER RESOURCES BOARD
Water Resources Survey

Photo No. 2FF-94

By T. J. Reynolds

Legal Land Owner ERWIN CO. Address

Operator C/O WAYNE ELSE Address N. OF DILLON MT.

Water is delivered by:— 1. Private System; (2) Ditch Company; 3. State Project; 4. Federal Project; 5. Irrigation District

App. No. Decree No.	NAME OF APPROPRIATOR TO WHOM DECREED	NAME OF STREAM	Date App. Date Priority	Miner's Inches	In Use	NAME OF DITCH (Water Delivered By)	No.	R/F	Present Irr. Acres	Irrigable Acres
C46-269	JOHN R. GILBERT	CERTAIN SLOUGH	?	?	NO					
WR59-543A	THEODOR NELSON	FRYING PAN GULCH	6-13-1913	10 CFS	NO					
T-706-7	DAVID LAMONT	RATTLESNAKE CR.	1884	200	NO					
PRO 1	WAYNE ELSE	BEAVERHEAD RIVER		156 SH.	I	WESTSIDE CANAL	2	R1		
POD	(TWO) NE SW SEC 19	T6S R8W				(ERWIN DITCHES)				

NOTE: R—Denotes Regular Irrigation. F—Flood Irrigation.

Adequate Supply: Yes..... No..... Explain.....

Remarks

WAYNE SAID THAT HE PLANS ON PUTTING THE LAND ABOVE THE CANAL UNDER SPRINKLERS THIS NEXT SPRING. HE JUST BOUGHT THIS LAND THIS FALL.

River Basin BEAVERHEAD RIVER

Also in: Plat No. Twp. Rge.	Plat No. Twp. Rge.	Plat No. Twp. Rge.
Plat No. Twp. Rge.	Plat No. Twp. Rge.	Plat No. Twp. Rge.

Information From: Wayne Else

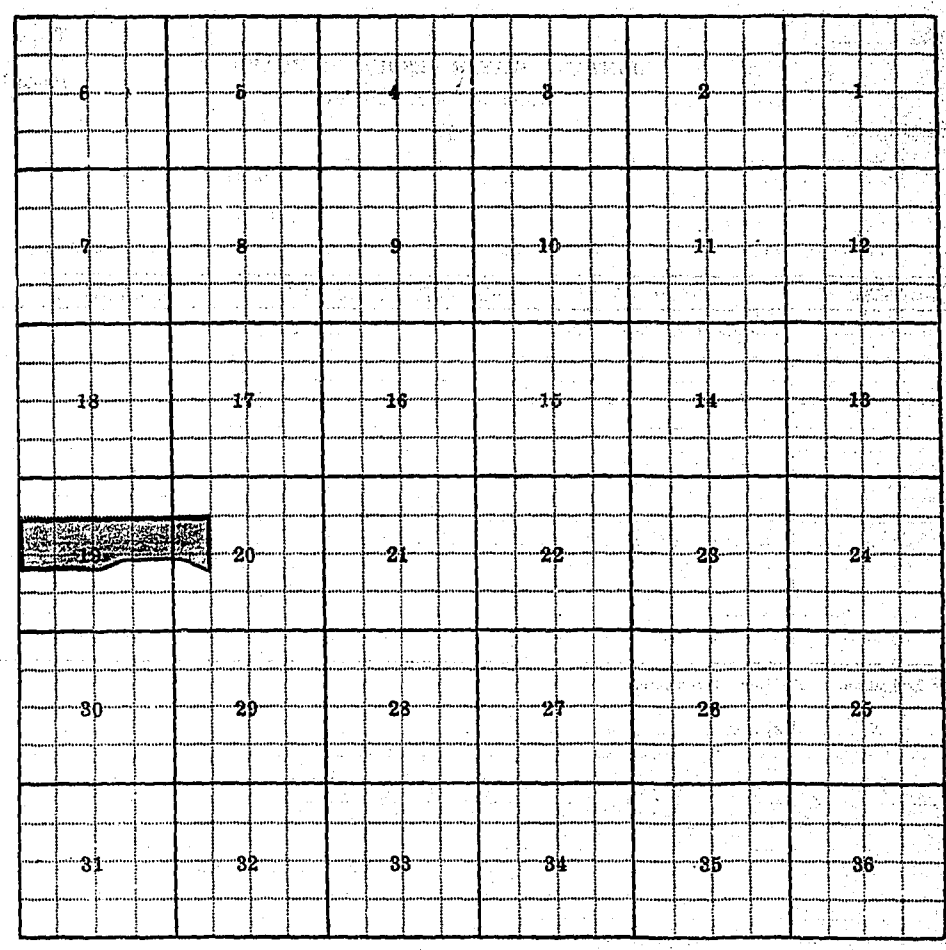

Land Ownership_____

F-1-A

County BEAVERHEAD

T. 6 S. R. 8 W. Plat No. 78

Farm Checked: Date 10-11-73

MONTANA WATER RESOURCES BOARD

Water Resources Survey

Photo No. 2 FF-96

By T. J. Reynolds

Legal Land Owner ROBERT P. HARRISON Address N. OF DILLON MT

Operator SAME Address

Water is delivered by:— 1. Private System; (2) Ditch Company; 3. State Project; 4. Federal Project; 5. Irrigation District

App. No. Decree No.	NAME OF APPROPRIATOR TO WHOM DECREED	NAME OF STREAM	Date App. Date Priority	Miner's Inches	In Use	NAME OF DITCH (Water Delivered By)	No.	R/F	Present Irr. Acres	Irrigable Acres
PROJ.	WESTSID CANAL	BEAVERHEAD RIVER		300 SH	I	WESTSIDE CANAL	2	RI		
POD	SESW SEC 7	T6S R8W				(HARRISON DITCHES +				
POD	(TWO) NENW SEC 7	T6S R8W				PUMP)				
POD	NESW SEC 7	T6S R8W								

NOTE: R—Denotes Regular Irrigation. F—Flood Irrigation.

Adequate Supply: Yes..... No..... Explain.....

Remarks.....

.....River Basin.....

Also in: Plat No..... Twp..... Rge.....	Plat No..... Twp..... Rge.....	Plat No..... Twp..... Rge.....
Plat No..... Twp..... Rge.....	Plat No..... Twp..... Rge.....	Plat No..... Twp..... Rge.....

Information From: Bill Harrison



6	5	4	3	2	1
7	8	9	10	11	12
18	17	16	15	14	13
19	20	21	22	23	24
30	29	28	27	26	25
31	32	33	34	35	36

Land Ownership

F-1-A

County BEAVERHEAD

T. 6 S. R. 8 W. Plat No. 78

Farm Checked: Date 10-12-73

MONTANA WATER RESOURCES BOARD
Water Resources Survey

Photo No. 2EF-96

By T. L. Reynolds

Legal Land Owner KENNETH W. & RUTH WILSON Address

Operator C/O BILL WELLBORN Address GRANT MT. 681-5152

Water is delivered by:— 1. Private System; 2. Ditch Company; 3. State Project; 4. Federal Project; 5. Irrigation District

App. No. Decree No.	NAME OF APPROPRIATOR TO WHOM DECREED	NAME OF STREAM	Date App. Date Priority	Miner's Inches	In Use	NAME OF DITCH (Water Delivered By)	No.	R/F	Present Irr. Acres	Irrigable Acres
* D 7420-2	TRUMAN, VERLA, DON	2 MID. FK. OF WILLOW	7-30-1900	600	NO					
	NORMA MCCANDLESS	CR. OR MAST-WILSON								
	CAROL & R MARCHESSEAU	DITCH								
PROJ.	CLARK CANYON WATER CO.	BEAVERHEAD RIVER		150 SA	I	WESTSIDE CANAL	2	R1		
P A D	(THREE) SESW SEC 6	T6S R8W				(WILSON DITCHES &				
						RIVER)				

NOTE: R—Denotes Regular Irrigation. F—Flood Irrigation.

Adequate Supply: Yes..... No..... Explain.....

Remarks.....

* SAID THAT THIS WASN'T PERMIT FOR HIS LAND.

INTERVIEWED BY PHONE. DIDN'T HAVE TIME TO RUN ALL THE WAY TO GRANT. BUT HE SAID THAT THE ONLY WATER HE IS USING IS WESTSIDE CANAL WATER.

River Basin BEAVERHEAD RIVER

Also in: Plat No..... Twp..... Rge.....	Plat No..... Twp..... Rge.....	Plat No..... Twp..... Rge.....
Plat No..... Twp..... Rge.....	Plat No..... Twp..... Rge.....	Plat No..... Twp..... Rge.....

Information From:

Bill Wellborn

6	5	4	3	2	1
7	8	9	10	11	12
18	17	16	15	14	13
19	20	21	22	23	24
30	29	28	27	26	25
31	32	33	34	35	36

Land Ownership

F-1-A

County BEAVERHEAD

T. 6 S. R. 8 W. Plat No. 28

Farm Checked: Date 9-13-73

MONTANA WATER RESOURCES BOARD

Water Resources Survey

Photo No. 2EF-92

By T.J. REYNOLDS

Legal Land Owner DE MAR TAYLOR Address DILLON MT 683-4055

Operator SAME Address

Water is delivered by:— 1. Private System; (2) Ditch Company; 3. State Project; 4. Federal Project; 5. Irrigation District

App. No. Decree No.	NAME OF APPROPRIATOR TO WHOM DECREED	NAME OF STREAM	Date App. Date Priority	Miner's Inches	In Use	NAME OF DITCH (Water Delivered By)	No.	R/F	Present Irr. Acres	Irrigable Acres
WR 133-11	GEO. FRANK & MAE LEHNAR	CERTAIN DRAIN	5-10-1953	8.5 CFS	NO					
PROJ	CLARK CANYON WATER CO	BEAVERHEAD RIVER		186 SHARES	I	GUIDICI DITCH P.O.D. SW SE SEC. 7 T. 7 S R. 8 W.	2	RI		
PROJ	WESTSIDE CANAL	BEAVERHEAD RIVER		100 SHARES	I	WESTSIDE CANAL P.O.D. NW NE SEC 36 T 6 S R. 9 W	2	RI		
DB26-41	ARTHUR SULLIVAN	BEAVERHEAD RIVER	11-30-1881	119	I	GUIDICI DITCH	2			
	HARVEY SULLIVAN		11-30-1881	81	I	" "		SUPP. TO PROJ		
			8-1-1882	96	I	" "		CLARK CANYON WATER SUPPLY CO.		

NOTE: R—Denotes Regular Irrigation. F—Flood Irrigation.

Adequate Supply: Yes..... No..... Explain.....

Remarks.....

River Basin BEAVERHEAD RIVER

Also in: Plat No. Twp. Rge.	Plat No. Twp. Rge.	Plat No. Twp. Rge.
Plat No. Twp. Rge.	Plat No. Twp. Rge.	Plat No. Twp. Rge.

Information From:

DeMar Taylor



6	5	4	3	2	1
7	8	9	10	11	12
18	17	16	15	14	13
19	20	21	22	23	24
30	29	28	27	26	25
31	32	33	34	35	36

Land Ownership

F-1-A

County BEAVERHEAD T. 6S R. 9W Plat No. 78

Farm Checked: Date Nov. 1, 1973

MONTANA WATER RESOURCES BOARD

Water Resources Survey

Photo No. 2FF-93

By JIM KINOLE

Legal Land Owner SCHWARTZ & SULLIVAN Address N. of ALLON

Operator SAME Address

Water is delivered by:— 1. Private System; (2) Ditch Company; 3. State Project; 4. Federal Project; 5. Irrigation District

App. No. Decree No.	NAME OF APPROPRIATOR TO WHOM DECREED	NAME OF STREAM	Date App. Date Priority	Miner's Inches	In Use	NAME OF DITCH (Water Delivered By)	No.	R/F	Present Irr. Acres	Irrigable Acres
PROJ.	WESTSIDE CANAL CO.	BEAVERHEAD R.		205H.	YES	WEST SIDE CANAL	2	R1		
						P.O.D. SENW SEC. 30 T6S R9W				

NOTE: R—Denotes Regular Irrigation. F—Flood Irrigation.

Adequate Supply: Yes..... No..... Explain.....

Remarks

I COULD NOT GET IN TOUCH WITH EITHER SCHWARTZ OR SULLIVAN THERE WAS NO PHONE LISTING FOR EITHER MAPPED THE IRR FROM THE ROAD AND 1972 PHOTOS AT THE SCS OFFICE

River Basin BEAVERHEAD RIVER

Also in: Plat No. Twp. Rge.	Plat No. Twp. Rge.	Plat No. Twp. Rge.
Plat No. Twp. Rge.	Plat No. Twp. Rge.	Plat No. Twp. Rge.

Information From: FIELD SURVEY

F-1-A

County BEAVERHEAD

Farm Checked: Date Nov. 1, 1973

By Jim KINDLE

MONTANA WATER RESOURCES BOARD

Water Resources Survey

T. 6S R. 8W Plat No. 78

Photo No. 2FF-12D

Legal Land Owner HOWARD & MARTHA CHILDS Address

Operator C/O PETER REBISH Address DILLON, MT

Water is delivered by:— (1) Private System; 2. Ditch Company; 3. State Project; 4. Federal Project; 5. Irrigation District

App. No. Decree No.	NAME OF APPROPRIATOR TO WHOM DECREED	NAME OF STREAM	Date App. Date Priority	Miner's Inches	In Use	NAME OF DITCH (Water Delivered By)	No.	R/F	Present Irr. Acres	Irrigable Acres
WR133-33	JEAN F. BISHOP	CERTAIN DRAIN	9-8-1955	150	NO					
D-1053-26	W. R. CARTER	STODDEN SLOUGH	5-15-1879	166 2/3	NO	DOES NOT BELONG ON THIS FORM UNDER THIS NO.* IT'S DOWN HERE?				
D-1053-27	THORPE LIVESTOCK CO	BEAVERHEAD RIVER	5-31-1866	126"	YES	HAYSTACK DITCHES	1	R1		
		" "	5-1-1873	500	NO					
		STODDEN SLOUGH	5-15-1879	166.67"	YES	BURFIEND DAVIS DITCH OUT OF STODDEN SLOUGH				

NOTE: R—Denotes Regular Irrigation. F—Flood Irrigation.

Adequate Supply: Yes..... No..... Explain.....

Remarks

SOLD LAND TO PETER REBISH & BENNY RYAN ETC

11-14-73 THIS LAND SOLD HAS NOT YET BEEN RECORDED AT THE ASSESSORS OFFICE IN DILLON AND WILL NOT UNTIL THE PARTIES BRING IN THEIR DEEDS

* CHILDS WAS A NON-SIGNER OF THE CLARK CANYON WATER CO.

** WATER COMMISSIONERS COPY SHOWS 536" and of this 126" BELONGS HERE WITH "CHILDS" LAND THIS IS KENNISON RIGHT WHICH REBISH CLAIMED

*** THIS RIGHT CALLS FOR 500 TOTAL INCHES OF THIS COTTOM (SKONE & CONNOR SEED INC) GETS 166.67"

PETE & GEO REBISH GET 166.67" & THIS CHILD PLACE 166.67"

P.O.D HAYSTACK DITCHES SW NE NW SEC. 4 T. 7S R. 8W.

P.O.D. BURFIEND DAVIS DITCH SE SW SE SEC. 4 T. 7S R. 8W.

River Basin BEAVERHEAD RIVER

Also in: Plat No..... Twp..... Rge.....	Plat No..... Twp..... Rge.....	Plat No..... Twp..... Rge.....
Plat No..... Twp..... Rge.....	Plat No..... Twp..... Rge.....	Plat No..... Twp..... Rge.....

Information From: MR. CHILDS.

6	5	4	3	2	1
7	8	9	10	11	12
18	17	16	15	14	13
19	20	21	22	23	24
30	29	28	27	26	25
31	32	33	34	35	36

Land Ownership

F-1-A

County BEAVERHEAD

Farm Checked: Date Oct 29, 1973

By Jim Kindle

MONTANA WATER RESOURCES BOARD

Water Resources Survey

T. 6S R. 8W Plat No. 78

Photo No. 2FF-92 + 2FF-120

Legal Land Owner ARCHIE HAYDEN Address DILLON, MT. 683-2550

Operator SAME Address

Water is delivered by:— 1. Private System; (2.) Ditch Company; 3. State Project; 4. Federal Project; 5. Irrigation District

App. No. Decree No.	NAME OF APPROPRIATOR TO WHOM DECREED	NAME OF STREAM	Date App. Date Priority	Miner's Inches	In Use	NAME OF DITCH (Water Delivered By)	No.	R/F	Present Irr. Acres	Irrigable Acres
WR123-11	GEO. FRANK & MIKE LARNAR	CERTAIN DRAIN	5-10-1953	8.5 CFS	NO					
PROJ	CLARK CANYON WATER CO	BEAVERHEAD RIVER		365 SHARES	I	HAYDEN DITCH P.O.D. NWNW SEC. 4 T.7S R.8W	2	R1		
& D828-14	HENRY M. PORCH BENJAMIN BOND JAMES SELWAY	BEAVERHEAD RIVER	5-1-1882	125"	YES	HAYDEN DITCH P.O.D. NWNW SEC. 4 T.7S R.8W	2	R1	SUPP TO	PROJ.

NOTE: R—Denotes Regular Irrigation. F—Flood Irrigation.

Adequate Supply: Yes..... No..... Explain.....

Remarks

ON PHOTOGRAPHS 2FF-92 & 2FF-120 THE AREA OWNED BY ARCHIE HAYDEN LOOKS ROUGH. HOWEVER, UPON FIELD INSPECTION SOME OF THE LAND WAS HAYED AND HAD QUITE A SYSTEM OF DIKES & DAMS. IN THE SW¼ SEC 28 ARCHIE HAYDEN & LUCY HAYDEN CLAIMED THAT THIS WAS IRR. BY ICE IN THE WINTER. THEY CLAIMED THIS PLUS SUMMER IRR. THE GROUND IN QUESTIONED IS AWFUL ROUGH, IS NOT HAYED, LOOKS BUMPY & WET & GENERALLY WHAT I WOULD CONSIDERED AS NON IRRIGATED. THERE IS NO SYSTEM OF DITCHES THROUGH THIS AREA EITHER AND THEREFORE I HAVE LABELED THIS AS SUB-IRR. AND NOT REGULAR IRR.

NOTE: GROUND WATER FILING SUPP. TO PROJECT WATER (GW 103587, GW 1[illegible]588, GW 108374, GW 108900, GW 108879, GW 108898)

ON 828-14 DAN HILL & HECHIE HAYDEN SHARE THIS RIGHT. I AM NOT SURE HOW MUCH GOES TO EACH

River Basin BEAVERHEAD RIVER

Also in: Plat No..... Twp..... Rge.....	Plat No..... Twp..... Rge.....	Plat No..... Twp..... Rge.....
Plat No..... Twp..... Rge.....	Plat No..... Twp..... Rge.....	Plat No..... Twp..... Rge.....

Information From: ARCHIE HAYDEN

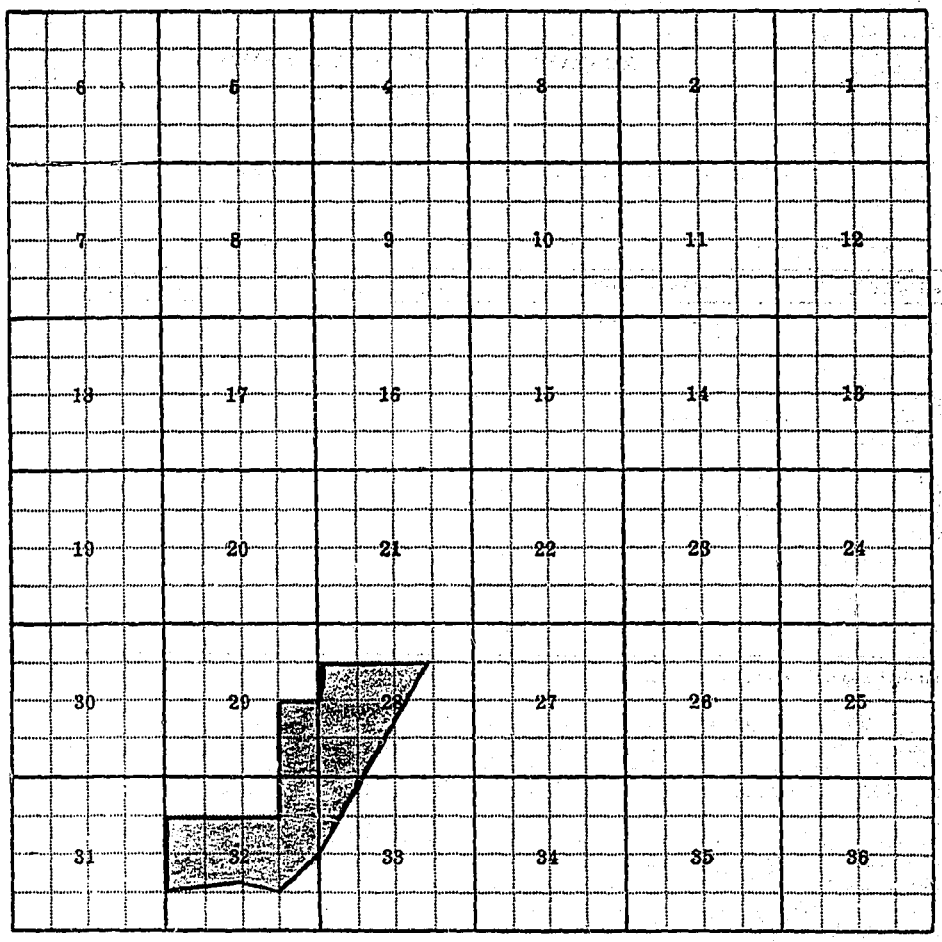

Land Ownership_____

F-1-A

County BEAVERHEAD 3-2452 T. 6S R. 8W Plat No. 78

Farm Checked: Date Oct 29, 1973

MONTANA WATER RESOURCES BOARD

Water Resources Survey

Photo No. 2FF-92 & 2FF-120

By Jim Kindle

Legal Land Owner DANIEL C. & MARY A. HILL Address DILLON, MT. 683-2578

Operator SAME Address

Water is delivered by:— 1. Private System; (2.) Ditch Company; 3. State Project; 4. Federal Project; 5. Irrigation District

App. No. Decree No.	NAME OF APPROPRIATOR TO WHOM DECREED	NAME OF STREAM	Date App. Date Priority	Miner's Inches	In Use	NAME OF DITCH (Water Delivered By)	No.	R/F	Present Irr. Acres	Irrigable Acres
JR133-11	GEO. FRANK & MIKE LAKNAR	CERTAIN DRAIN	5-10-1953	8.5 CFS	NO					
PROJ	CLARK CANYON WATER CO	BEAVERHEAD RIVER		366 SHARES	I ** *	HAYDEN DITCH EUNICE SELWAY DITCH	2	R1		
D828-40	ARTHUR SULLIVAN	SLOUGH DITCH (SELWAY SLOUGH) BEAVERHEAD R.	4-31-1823	192"	I	SELWAY SLOUGH (SLOUGH DITCH) SUPP. TO PROJECT				
*** D828-14	HENRY PORCH BEN. BOND JAMES SELWAY	BEAVERHEAD R.	5-1-1882	125"	I NOTE	TRANSFERED 125" from PORCH-SNYDER D. to EUNICE SELWAY D. SUPP. TO PROJECT				
* USE	DAN HILL	W.W. FROM WEBSTER FIELD			YES	SUPP. TO PROJECT				

NOTE: R—Denotes Regular Irrigation. F—Flood Irrigation. NOTE D828-14 IS SHARE WITH ARCHIE HAYDEN I'M NOT SURE HOW MUCH GOES TO EACH

Adequate Supply: Yes..... No..... Explain.....

Remarks.....

* LUCY HAYDEN TOLD ME THAT THEY (DAN HILL) TRANSFERED 125" of WATER FROM THE PORCH-SNYDER D. to THE EUNICE SELWAY D. THIS USE TO IRR. THE AREA IN THE SE¼ SEC. 32 & THE SW¼ SEC. 33. SINCE THIS THAT AREA HAS ONLY BEEN IRR. BY W.W. FROM WEBSTER'S FIELD.

Some of Hill's Land in Secs 33 & 38 was not hayed but considered irr., other of it in sec. 28 was claimed irr. but this seemed to be too rough and of questionable nature as to whether or not it would be called irr. by our definition. I cut out what I felt not irr.

** HAYDEN DITCH P.O.D. NWNW SEC. 4 T.7S R.8W

** EUNICE SELWAY DITCH P.O.D. NE NW SEC 4 T.7S R.8W

*** THE EUNICE SELWAY D. RUNS N. THRU DAN HILL'S LAND & IS USED BY BOTH HILL & HAYDEN. THE COMMISSIONER COPY HAS THE RIGHT AS A.W. HAYDEN'S

River Basin BEAVERHEAD RIVER

Also in: Plat No..... Twp..... Rge.....	Plat No..... Twp..... Rge.....	Plat No..... Twp..... Rge.....
Plat No..... Twp..... Rge.....	Plat No..... Twp..... Rge.....	Plat No..... Twp..... Rge.....

Information From: DAN HILL - LUCY HAYDEN

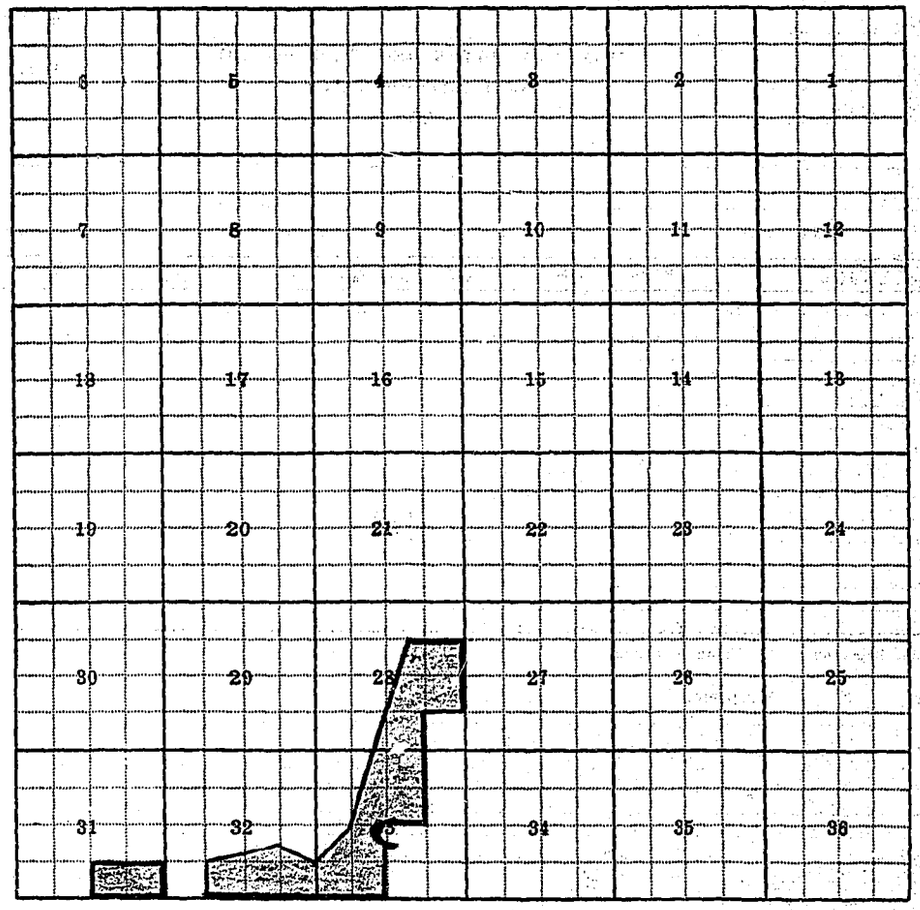

Land Ownership

F-1-A

County BEAVERHEAD T. 6 S R. 8 W Plat No. 78

Farm Checked: Date Nov. 1, 1973

MONTANA WATER RESOURCES BOARD

Water Resources Survey 3-2448

Photo No. 2 EF-120

By Jim KINDLE

Legal Land Owner Jim Scofield Address Nof DILLON 683-4842

Operator SAME Address

Water is delivered by:— 1. Private System; (2) Ditch Company; 3. State Project; 4. Federal Project; 5. Irrigation District

App. No. Decree No.	NAME OF APPROPRIATOR TO WHOM DECREED	NAME OF STREAM	Date App. Date Priority	Miner's Inches	In Use	NAME OF DITCH (Water Delivered By)	No.	R/F	Present Irr. Acres	Irrigable Acres
PROJ.	CLARK CANYON WATER SUPPLY CO	BEAVERHEAD		275H.	YES	HAYSTACK D. #3	2	RI		
						POD NW NE SEC 4 T.7S.R.8W				
D1053-B	Wm. Stewart & A.J. Wilcomb	BEAVERHEAD R.	10-1-1878	110 "*	YES	HAYSTACK D. #3	SUPP.	TO PROJ		
D1053-27	THORPE LIVESTOCK	BEAVERHEAD R	5-31-1886	90 "**	YES	HAYSTACK D. #3	SUPP	TO PROJ		

NOTE: R—Denotes Regular Irrigation. F—Flood Irrigation.

Adequate Supply: Yes..... No..... Explain.....

Remarks

TRIED TO CONTACT JIM SCOFIELD AND COULD NOT REACH HIM THURS. MARKED HIS 1ER FROM 1972 PHOTOS AT THE SCS OFFICE TALKED TO HIM 11-13-73 ONLY KNEW THAT THE PLACE WAS CALLED THE OLD HAYSTACK PLACE. DID NOT KNOW ABOUT D1053-B, whether or not this did belong in Madison Co or what

* D1053-B IS IN OUR DECREE BOOK AS BELONGING TO THE WILCOMB DITCH WITH LANDS OWNED BY WM. STEWART & A.J. WILCOMB BEING IN MADISON CO. THE BUREAU OF RECLAMATION LIST THIS RIGHT BELONGING TO HAYSTACK D #3 AND THE AMOUNT AS 110.25". THE WATER COMMISSIONERS COPY LISTS THIS RIGHT AS BELONGING TO HAYSTACK DITCH #3

** D1053-27 THIS RIGHT IS LISTED ON THE WATER COMMISSIONERS COPY AS PART OF THE 536" (DISCREPANCY FROM OUR 246") DECREED HERE

River Basin

Also in: Plat No.	Twp.	Rge.	Plat No.	Twp.	Rge.	Plat No.	Twp.	Rge.
Plat No.	Twp.	Rge.	Plat No.	Twp.	Rge.	Plat No.	Twp.	Rge.

Information From: Jim Scofield



Land Ownership_____

F-1-A

County BEAVERHEAD T. 6 S. R. 8 W. Plat No. 78

Farm Checked: Date 10-25-73

MONTANA WATER RESOURCES BOARD
Water Resources Survey

Photo No. 2FF-92

By JIM K. NOLE

Legal Land Owner RAY J. & FAYE E. NELSON Address DILLON, MT 683-4016

Operator SAME Address

Water is delivered by:— 1. Private System; (2) Ditch Company; 3. State Project; 4. Federal Project; 5. Irrigation District

App. No. Decree No.	NAME OF APPROPRIATOR TO WHOM DECREED	NAME OF STREAM	Date App. Date Priority	Miner's Inches	In Use	NAME OF DITCH (Water Delivered By)	No.	R/F	Present Irr. Acres	Irrigable Acres
WR133-11	GEO. FRANK & MIKE LAKNER	CERTAIN DRAIN	5-10-1853	8.5 CFS	NO					
PROJ.	CLARK CANYON WATER CO	BEAVERHEAD RIVER		65 SH.	I	LAKNER-DAVIS DITCH	2	RI		
						P.O.D. SESENE SEC. 6 T 7S R8W				
C 828-41	ARTHUR SULLIVAN	BEAVERHEAD R. &	8-1-1882	50	NO*	CANTRELL-DITCH	?	SUPP.	TO PROJ	
		SELWAY SLOUGH	8-1-1882	50	I	LAKNER SP? -DAVIS DITCH	)			

NOTE: R—Denotes Regular Irrigation. F—Flood Irrigation.

Adequate Supply: Yes..... No..... Explain.....

Remarks.....

NOT IN USE IN THIS PLAT, BUT IN PLAT #89 T.6S. R.8W.

River Basin BEAVERHEAD RIVER

Also in: Plat No. Twp. Rge.	Plat No. Twp. Rge.	Plat No. Twp. Rge.
Plat No. Twp. Rge.	Plat No. Twp. Rge.	Plat No. Twp. Rge.

Information From: RAY NELSON

6	5	4	3	2	1
7	8	9	10	11	12
18	17	16	15	14	13
19	20	21	22	23	24
30	29	28	27	26	25
31	32	33	34	35	36

Land Ownership_____

F-1-A

(SENE BOOK)

County BEAVERHEAD T. 6 S. R. 7 W. Plat No. 79

Farm Checked: Date 6-18-73

MONTANA WATER RESOURCES BOARD

Water Resources Survey

Photo No. IFF-128

By T. J. Reynolds

Legal Land Owner TOM LARSON Address DILLON MT.

Operator C/O JOHN LACEY Address CALIFORNIA

Water is delivered by:— 1. Private System; 2. Ditch Company; 3. State Project; 4. Federal Project; (5) Irrigation District

App. No. Decree No.	NAME OF APPROPRIATOR TO WHOM DECREED	NAME OF STREAM	Date App. Date Priority	Miner's Inches	In Use	NAME OF DITCH (Water Delivered By)	No.	R/F	Present Irr. Acres	Irrigable Acres
PROJ	EAST BENCH IRR DIST.	BEAVERHEAD RIVER			I	EAST BENCH CANAL	5	RI		
P.O.D	LOT # 27.9 SWNE	SEC 6 T6S R7W	UNIT 78A							
PROJ	CLARK CANYON W. S. CO.	BEAVERHEAD RIVER			I	STANDAHER-BISHOP DITCH	5	RI		
P.O.D.	SWSW SEC 6 T6S	R7W (CANAL)				859 SHARES				

NOTE: R—Denotes Regular Irrigation. F—Flood Irrigation.

Adequate Supply: Yes..... No..... Explain.....

Remarks.....

UNIT # ASS. AC.
78A 61.1

* IN NORTH OF SEC 6 THERE ARE TWO DITCHES RUNNING IN OPPOSITE DIRECTION THAT ARE VERY CLOSE TO EACH OTHER BUT ONE IS A WASTE DITCH FROM THE EAST BENCH IRR DIST. THAT LARSON IRR. OUT OF IT IS MUCH DEEPER THEN THE OTHER ONE BUT THEY HAVE HEADGATES IN IT SO THAT THEY CAN BACK THE WATER UP IN IT AND USE IT ALSO.

River Basin BEAVERHEAD RIVER

Also in: Plat No. Twp. Rge.	Plat No. Twp. Rge.	Plat No. Twp. Rge.
Plat No. Twp. Rge.	Plat No. Twp. Rge.	Plat No. Twp. Rge.

Information From:

Scott Bane
FOREMAN

6	5	4	3	2	1
7	8	9	10	11	12
18	17	16	15	14	13
19	20	21	22	23	24
30	29	28	27	26	25
31	32	33	34	35	36

Land Ownership

F-1-A

(SEND BOOK)

County BEAVERHEAD

T. 6S R. 7W Plat No. 79

Farm Checked: Date 6-13-73

MONTANA WATER RESOURCES BOARD

Water Resources Survey

Photo No. 3FF-13 & 3FF-15

By T.J. Reynolds

Legal Land Owner RONALD E. PAIGE Address

Operator C/O DALE DEVERS Address N OF DILLON MT.

Water is delivered by:— 1. Private System; 2. Ditch Company; 3. State Project; 4. Federal Project; (5) Irrigation District

App. No. Decree No.	NAME OF APPROPRIATOR TO WHOM DECREED	NAME OF STREAM	Date App. Date Priority	Miner's Inches	In Use	NAME OF DITCH (Water Delivered By)	No.	R/F	Present Irr. Acres	Irrigable Acres
PROJ	EAST BENCH IRR. DIST.	BEAVERHEAD RIVER			I	EAST BENCH CANAL	5	R1		
P.O.D	E. BENCH CANAL NW NE	SEC 16 T6S R7W UNIT 76								

NOTE: R—Denotes Regular Irrigation. F—Flood Irrigation.

Adequate Supply: Yes..... No..... Explain.....

Remarks.....

UNIT 76 ASS. AC. 169.4

River Basin BEAVERHEAD RIVER

Also in: Plat No..... Twp..... Rge.....	Plat No..... Twp..... Rge.....	Plat No..... Twp..... Rge.....
Plat No..... Twp..... Rge.....	Plat No..... Twp..... Rge.....	Plat No..... Twp..... Rge.....

Information From: Field Survey



Land Ownership

F-1-A

(SEND BOOK)

County BEAVERHEAD T 6 S R 7 W Plat No. 79

Farm Checked: Date 6-13-73

MONTANA WATER RESOURCES BOARD

Water Resources Survey

Photo No.

By T. L. Reynolds

Legal Land Owner BYRON C. & KAREN R. KELLER Address N. OF DILLON MT.

Operator SAME Address

Water is delivered by:— 1. Private System; 2. Ditch Company; 3. State Project; 4. Federal Project; (5) Irrigation District

App. No. Decree No.	NAME OF APPROPRIATOR TO WHOM DECREED	NAME OF STREAM	Date App. Date Priority	Miner's Inches	In Use	NAME OF DITCH (Water Delivered By)	No.	R/F	Present Irr. Acres	Irrigable Acres
PROJ.	EAST BENCH IRR DIST.	BEAVERHEAD RIVER			I	EAST BENCH CANAL	5	R1		
POD	LAT # 27.4-0.7 SW SW SEC. 4 T6S R7W		UNIT 83							
POD	LAT # 27.9-0.2 SW SE SEC 4 T6S R7W		UNIT 84							

NOTE: R—Denotes Regular Irrigation. F—Flood Irrigation.

Adequate Supply: Yes..... No..... Explain.....

Remarks.....

UNIT #	ASS. AC.
83	189.61
84	54.5

River Basin BEAVERHEAD RIVER

Also in: Plat No. Twp. Rge.	Plat No. Twp. Rge.	Plat No. Twp. Rge.
Plat No. Twp. Rge.	Plat No. Twp. Rge.	Plat No. Twp. Rge.

Information From: Field Survey

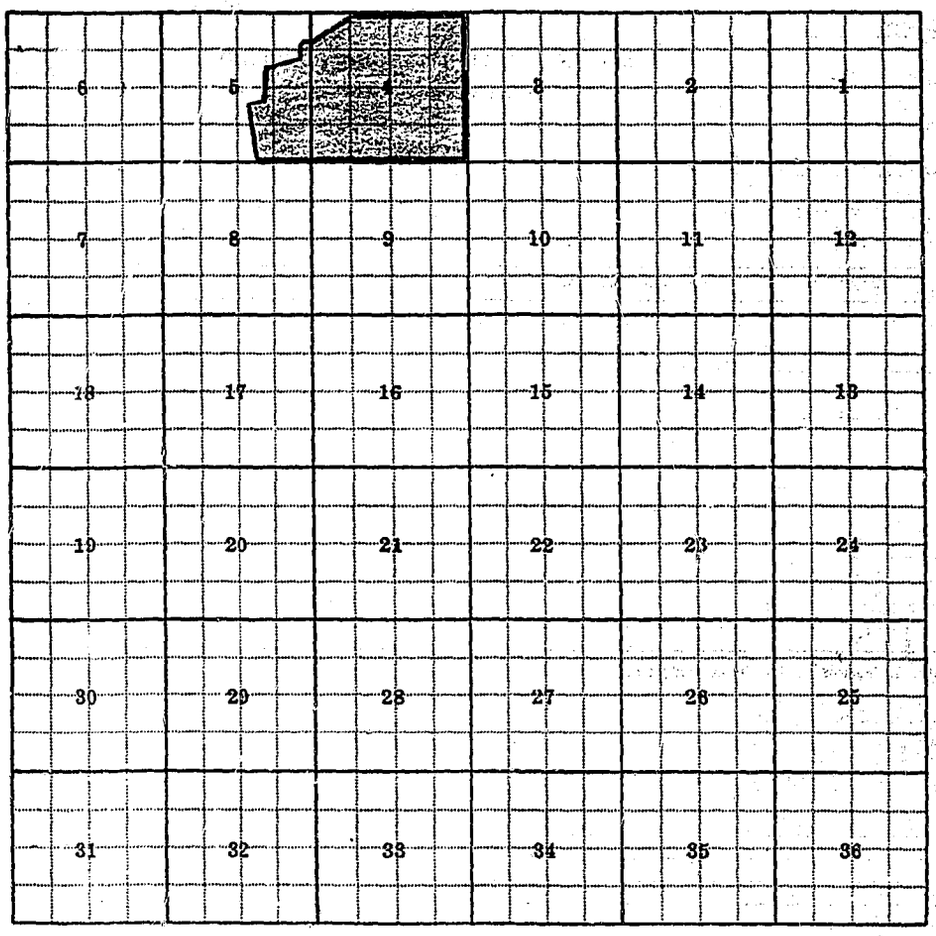

Land Ownership

F-1-A

(SEND BOOK)

County BEAVERHEAD

T. 6 S R. 7 W. Plat No. 79

Farm Checked: Date 6-13-73

MONTANA WATER RESOURCES BOARD

Water Resources Survey

Photo No. IFF-132

By T. J. Reynolds

Legal Land Owner JOHN W., FRANCIS P. + CHAS M. LADEN Address N. OF DILLON MT

Operator SAME Address

Water is delivered by:— 1. Private System; 2. Ditch Company; 3. State Project; 4. Federal Project; (5) Irrigation District

App. No. Decree No.	NAME OF APPROPRIATOR TO WHOM DECREED	NAME OF STREAM	Date App. Date Priority	Miner's Inches	In Use	NAME OF DITCH (Water Delivered By)	No.	R/F	Present Irr. Acres	Irrigable Acres
PRO 1	EAST BENCH IRR. DIST.	BEAVERHEAD RIVER			I	EAST BENCH CANAL	5	R1		
POD	LAT # 22.6 SE SW SEC 30 T6S R7W UNIT 31 & 32									

NOTE: R—Denotes Regular Irrigation. F—Flood Irrigation.

Adequate Supply: Yes..... No..... Explain.....

Remarks.....

UNIT #	ASS. AC.
31	2.8
32	52.1

River Basin BEAVERHEAD RIVER

Also in: Plat No..... Twp..... Rge.....	Plat No..... Twp..... Rge.....	Plat No..... Twp..... Rge.....
Plat No..... Twp..... Rge.....	Plat No..... Twp..... Rge.....	Plat No..... Twp..... Rge.....

Information From: Field Survey

6	5	4	3	2	1
7	8	9	10	11	12
18	17	16	15	14	13
19	20	21	22	23	24
30	29	28	27	26	25
31	32	33	34	35	36

Land Ownership_____

F-1-A

(SEND BOOK)

County BEAVERHEAD

T 6S R 7W Plat No. 79

Farm Checked: Date 6-6-73

Photo No. 1FF-128

By T. J. Reynolds

MONTANA WATER RESOURCES BOARD

Water Resources Survey

Legal Land Owner CLOYD W. & BARBARA DEVERS Address N. OF DILLON, MT

Operator SAME Address

Water is delivered by:— 1. Private System; 2. Ditch Company; 3. State Project; 4. Federal Project; (5) Irrigation District

App. No. Decree No.	NAME OF APPROPRIATOR TO WHOM DECREED	NAME OF STREAM	Date App. Date Priority	Miner's Inches	In Use	NAME OF DITCH (Water Delivered By)	No.	R/F	Present Irr. Acres	Irrigable Acres
D-828-29	JOHN HOFFMAN	BEAVERHEAD RIVER			NO					
		BLEVENS DITCH	4-15-1879	120						
PROJ	EAST BENCH IRR DIST	BEAVERHEAD RIVER			I	EAST BENCH CANAL	5	R1		
P.O.D.	LAT # 27.9 SENE	SEC 6 T6S R7W UNIT 78								
P.O.D.	LAT # 27.9-0.7 SWSW	SEC 5 T6S R7W UNIT 79								

NOTE: R—Denotes Regular Irrigation. F—Flood Irrigation.

Adequate Supply: Yes..... No..... Explain.....

Remarks.....

UNIT #	ASS. AC
78	159.12
79	181.69

River Basin BEAVERHEAD RIVER

Also in: Plat No..... Twp..... Rge.....	Plat No..... Twp..... Rge.....	Plat No..... Twp..... Rge.....
Plat No..... Twp..... Rge.....	Plat No..... Twp..... Rge.....	Plat No..... Twp..... Rge.....

Information From: Cloyd Devers

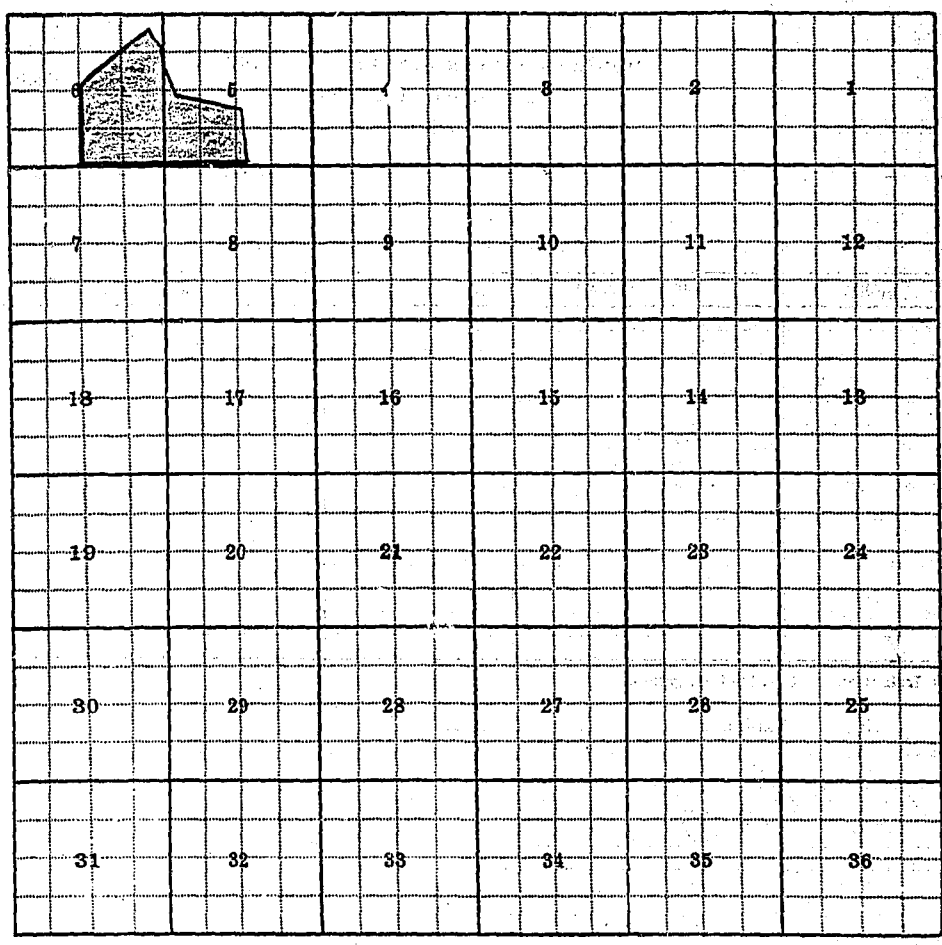

Land Ownership

F-1-A

County BEAVERHEAD

Farm Checked: Date 6-13-73

By T.J. Reynolds

T. 6 S R 7 W Plat No. 79

Photo No. IFF-132 & IFF-130

MONTANA WATER RESOURCES BOARD

Water Resources Survey

Legal Land Owner RUDO. J., ELDON, & GWIN RUEGSEGGER Address

Operator C/O GIBSON Address N. OF DILLON MT.

Water is delivered by:— 1. Private System; 2. Ditch Company; 3. State Project; 4. Federal Project; (5) Irrigation District

App. No. Decree No.	NAME OF APPROPRIATOR TO WHOM DECREED	NAME OF STREAM	Date App. Date Priority	Miner's Inches	In Use	NAME OF DITCH (Water Delivered By)	No.	R/F	Present Irr. Acres	Irrigable Acres
PROJ.	EAST BENCH IRR. DIST.	BEAVERHEAD RIVER			I	EAST BENCH CANAL	5	R1		
POD.	E. BENCH CANAL NESW	SEC 30 T6S R7W								
	*PART OF UNITS	36, 37, & 38								

NOTE: R—Denotes Regular Irrigation. F—Flood Irrigation.

Adequate Supply: Yes..... No..... Explain.....

Remarks.....

UNITS #	ASS. AC.
36	72.4
37	59.11
*	36.75
TOTAL	95.86
38	143.28

* ONLY PART OF EACH OF THESE GO TO GIBSON & THE OTHER PART GOES TO STODDARD. I DON'T KNOW WHAT PART GOES WITH WHAT.

River Basin BEAVERHEAD RIVER

Also in: Plat No..... Twp..... Rge.....	Plat No..... Twp..... Rge.....	Plat No..... Twp..... Rge.....
Plat No..... Twp..... Rge.....	Plat No..... Twp..... Rge.....	Plat No..... Twp..... Rge.....

Information From: Field Survey

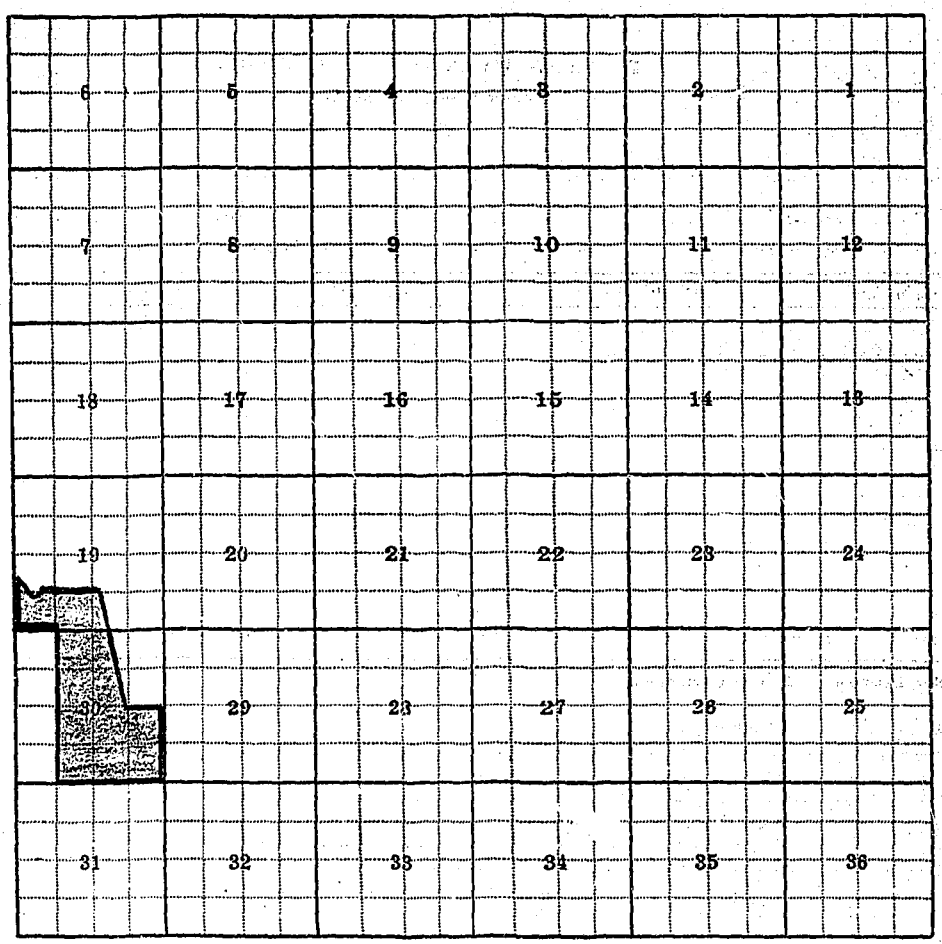

Land Ownership