

Land Ownership_____

F-1-A

County Beaverhead T 6S R 9W Plat No. 77

Farm Checked: Date 6-1-1973

MONTANA WATER RESOURCES BOARD
Water Resources Survey

Photo No. 3FF-81 & 3FF-50

By T.L. Reynolds

Legal Land Owner Berg Christensen Co. Address

Operator C/D DAVE HULET Address N. OF DILLON MT.

Water is delivered by:— 1. Private System; 2. Ditch Company; 3. State Project; 4. Federal Project; 5. Irrigation District

App. No. Decree No.	NAME OF APPROPRIATOR TO WHOM DECREED	NAME OF STREAM	Date App. Date Priority	Miner's Inches	In Use	NAME OF DITCH (Water Delivered By)	No.	R/F	Present Irr. Acres	Irrigable Acres
* D 2456-B	Henry Van Kleeck	Basin Creek	6-1-1905	3.50	No	(BASIN CR IS A TRB.				
		" "	6-1-1905	7.5	No	TO RATTLESNAKE CR)				

NOTE: R—Denotes Regular Irrigation. F—Flood Irrigation.

Adequate Supply: Yes..... No..... Explain.:

Remarks

* THERE IS A SIGN OF AN OLD DITCH COMING OVER FROM RATTLESNAKE BUT IT IS EVIDENT THAT IT HASN'T BEEN USED FOR A NUMBER OF YEARS.

River Basin Beaverhead River

Also in: Plat No..... Twp..... Rge.....	Plat No..... Twp..... Rge.....	Plat No..... Twp..... Rge.....
Plat No..... Twp..... Rge.....	Plat No..... Twp..... Rge.....	Plat No..... Twp..... Rge.....

Information From: Field Survey

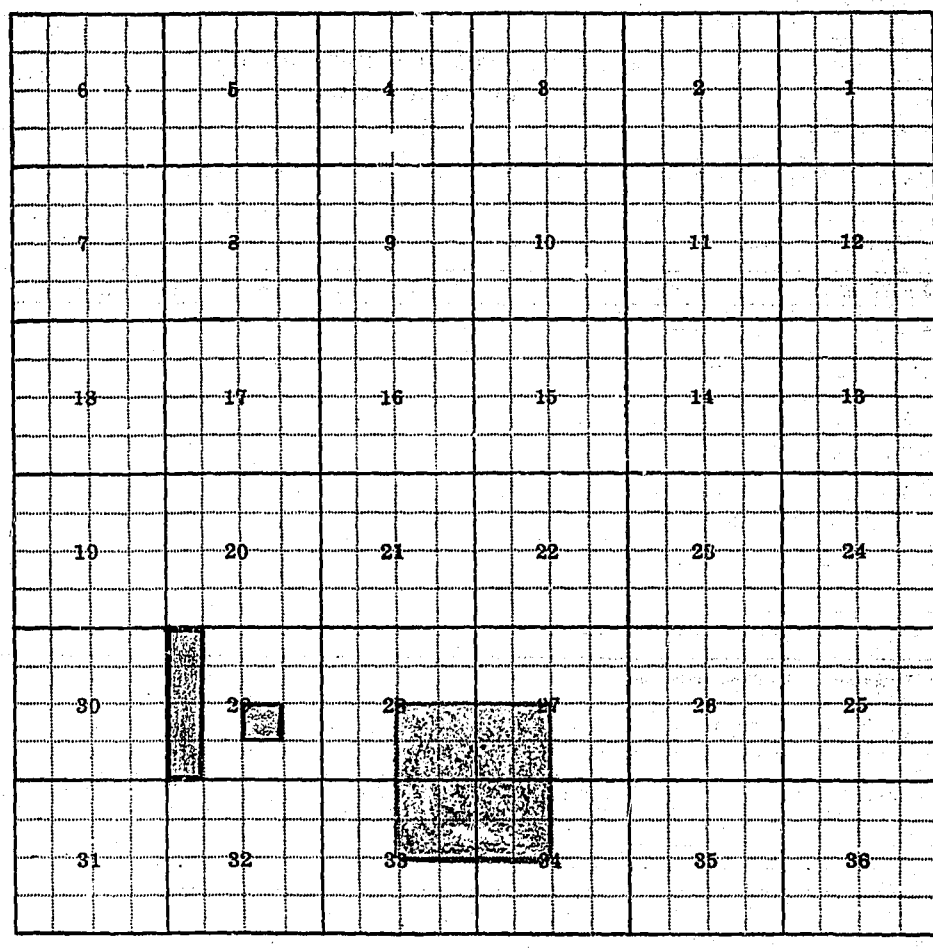

Land Ownership

F-1-A

County BEAVERHEAD

T 6S R 9W Plat No. 27

Farm Checked: Date 9-13-73

MONTANA WATER RESOURCES BOARD
Water Resources Survey

Photo No. 2FF-170, 2FF-168
& 3FF-83

By T. J. Reynolds

Legal Land Owner GARTH TAYLOR Address N. OF DILLON MT

Operator SAME Address

Water is delivered by:— 1. Private System; 2. Ditch Company; 3. State Project; 4. Federal Project; 5. Irrigation District

App. No. Decree No.	NAME OF APPROPRIATOR TO WHOM DECREED	NAME OF STREAM	Date App. Date Priority	Miner's Inches	In Use	NAME OF DITCH (Water Delivered By)	No.	R/F	Present Irr. Acres	Irrigable Acres
PROJ.	BEAVERHEAD WATER CO	BIRCH CR		384.5	I	TAYLOR	2	RI		
POD	SW NW SEC. 15 T6S	R9W		SHARES						
POD	NW SW SEC 10 T6S	R9W								

NOTE: R—Denotes Regular Irrigation. F—Flood Irrigation.

Adequate Supply: Yes..... No..... Explain.....

Remarks.....

River Basin BEAVERHEAD RIVER

Also in: Plat No..... Twp..... Rge.....	Plat No..... Twp..... Rge.....	Plat No..... Twp..... Rge.....
Plat No..... Twp..... Rge.....	Plat No..... Twp..... Rge.....	Plat No..... Twp..... Rge.....

Information From:
Garth Taylor

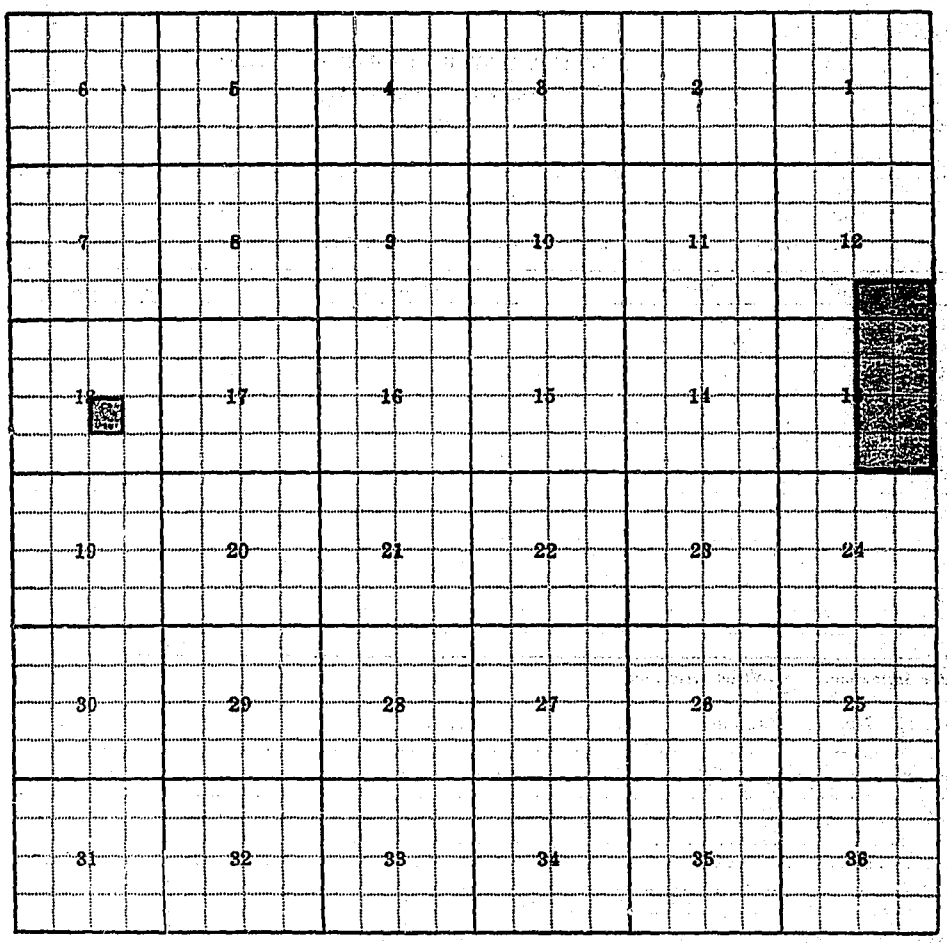

Land Ownership

F-1-A

County BEAVERHEAD

T 6 S R 9 W Plat No. 77

Farm Checked: Date 9-18-73

Photo No. 2FF-166

By T. J. Reynolds

MONTANA WATER RESOURCES BOARD

Water Resources Survey

Legal Land Owner DEMAR TAYLER Address DILLON MT

Operator SAME Address

Water is delivered by:— 1. Private System; (2.) Ditch Company; 3. State Project; 4. Federal Project; 5. Irrigation District

App. No. Decree No.	NAME OF APPROPRIATOR TO WHOM DECREED	NAME OF STREAM	Date App. Date Priority	Miner's Inches	In Use	NAME OF DITCH (Water Delivered By)	No.	R/F	Present Irr. Acres	Irrigable Acres
WR 50-544	PIRCHDALE STOCK FARM	N. & S. FKS FRYING PAN G	7-24-1905	400	NO					
PROJ.	WESTSIDE CANAL	BEAVERHEAD RIVER		100	I	D. TAYLOR	2	R1		
POD	SESE SEC. 25 T6S	R9W								
POD	SENE SEC. 25 T6S	R9W								

NOTE: R—Denotes Regular Irrigation. F—Flood Irrigation.

Adequate Supply: Yes..... No..... Explain.....

Remarks.....

HE HAS PORTABLE MAIN LINES FOR HIS SPRINKLERS.

River Basin BEAVERHEAD RIVER

Also in: Plat No..... Twp..... Rge.....	Plat No..... Twp..... Rge.....	Plat No..... Twp..... Rge.....
Plat No..... Twp..... Rge.....	Plat No..... Twp..... Rge.....	Plat No..... Twp..... Rge.....

Information From: Demar Taylor

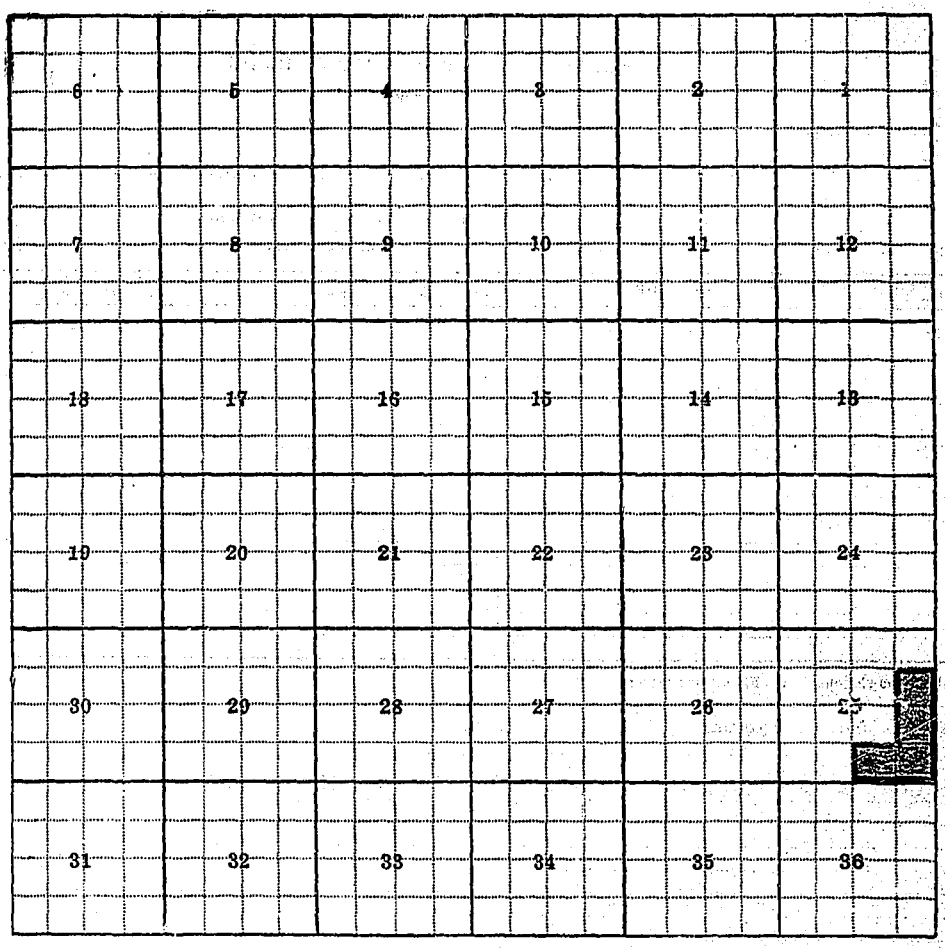

Land Ownership

F-1-A

County BEAVERHEAD

T. 6 S. R. 9 W. Plat No. 77

Farm Checked: Date 9-12-73

MONTANA WATER RESOURCES BOARD

Water Resources Survey

Photo No. 2EE-166

By T. J. Reynolds

Legal Land Owner ERWIN CO. Address

Operator S/D WESTSIDE FARMS Address DILLON MT.

Water is delivered by:— 1. Private System; 2. Ditch Company; 3. State Project; 4. Federal Project; 5. Irrigation District

App. No. Decree No.	NAME OF APPROPRIATOR TO WHOM DECREED	NAME OF STREAM	Date App. Date Priority	Miner's Inches	In Use	NAME OF DITCH (Water Delivered By)	No.	R/F	Present Irr. Acres	Irrigable Acres
PROJ.	WESTSIDE CANAL	BEAVERHEAD RIVER		244	I	ERWIN	2	R1		
POD	NENW SEC 36	T 6 S R 9W		SHARES						
POD	NWNE SEC 36	T 6 S R 9W								
POD	NWSE SEC 36	T 6 S R 9W								

NOTE: R—Denotes Regular Irrigation. F—Flood Irrigation.

Adequate Supply: Yes..... No..... Explain.....

Remarks.....

Mr. Davis said that they are planning on putting this land under sprinkler either fall or spring. Carl Davis, Dick Wieber and others are in the process of buying this land. They have operated this land since May 1973.

River Basin BEAVERHEAD RIVER

Also in: Plat No..... Twp..... Rge..... Plat No..... Twp..... Rge..... Plat No..... Twp..... Rge.....
Plat No..... Twp..... Rge..... Plat No..... Twp..... Rge..... Plat No..... Twp..... Rge.....

Information From:

Carl Davis
Atty.

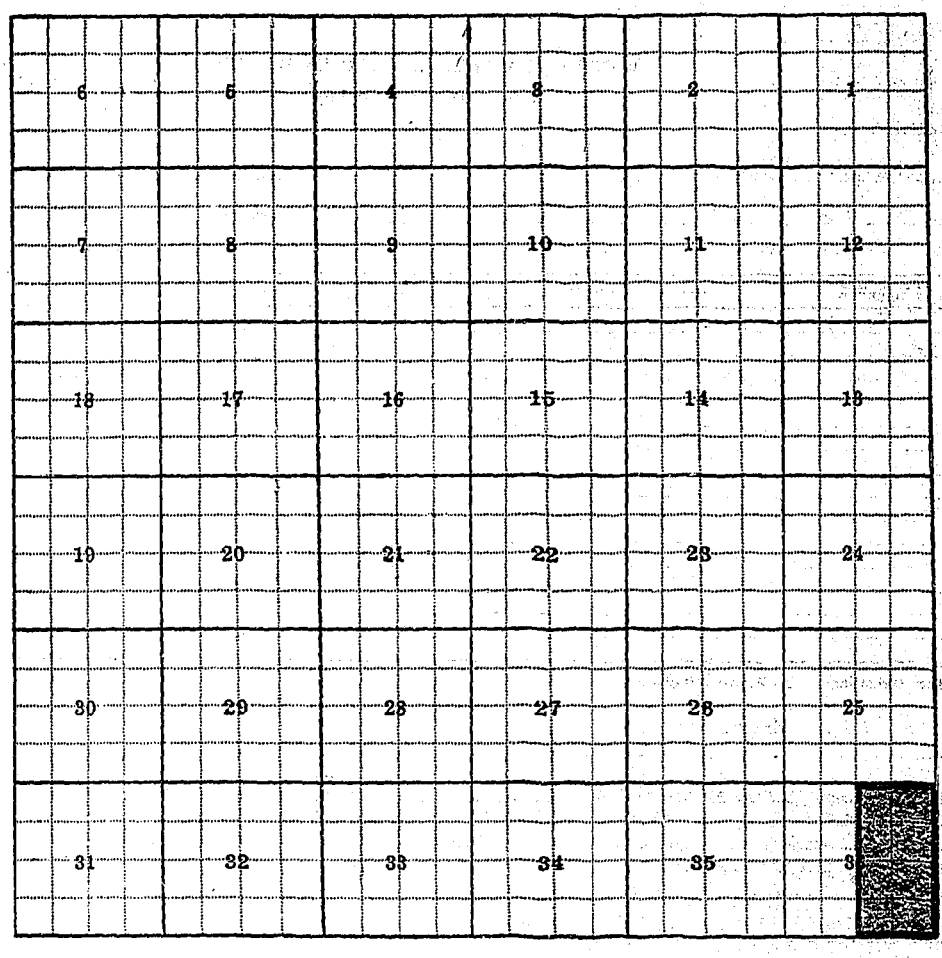

Land Ownership_____

_____

_____

F-1-A

County BEAVERHEAD

T 6S R 9W Plat No. 22

Farm Checked: Date 2-11-73

MONTANA WATER RESOURCES BOARD

Water Resources Survey

Photo No. 3FF-48 + 2FF-168

By T. J. Reynolds

Legal Land Owner DAVID + ALICE HULET Address N of DILLON

Operator SAME Address

Water is delivered by:— (1) Private System; (2) Ditch Company; 3. State Project; 4. Federal Project; 5. Irrigation District

App. No. Decree No.	NAME OF APPROPRIATOR TO WHOM DECREED	NAME OF STREAM	Date App. Date Priority	Miner's Inches	In Use	NAME OF DITCH (Water Delivered By)	No.	R/F	Present Irr. Acres
PROJ	BEAVERHEAD WATER CO.	BIRCH CR.		172	I	HULET	2	RI	
POD	NWNE SEC 22	T6S R9W		SHARES					
POD	NWSE SEC 22	T6S R9W							
POD	SESW SEC 15	T6S R9W							
* 0 7420-3	DAVID W. & ALICE R.	WILLOW CR	12-19-1887	400	I	HULET	1	RI	
	HULET	BEARHEAD LAKE	8-26-1891	250	I				
POD	NWNE SEC 22	T6S R9W							
POD	NWSE SEC 22	T6S R9W							

NOTE: R—Denotes Regular Irrigation. F—Flood Irrigation.

Adequate Supply: Yes..... No..... Explain.....

Remarks.....

* BOTH WILLOW CR. AND BEARHEAD LAKE ARE DELIVERED THROUGH THE BOND - NELSON DITCH

River Basin BEAVERHEAD RIVER

Also in: Plat No. Twp. Rge.	Plat No. Twp. Rge.	Plat No. Twp. Rge.
Plat No. Twp. Rge.	Plat No. Twp. Rge.	Plat No. Twp. Rge.

Information From: Dave Hulet

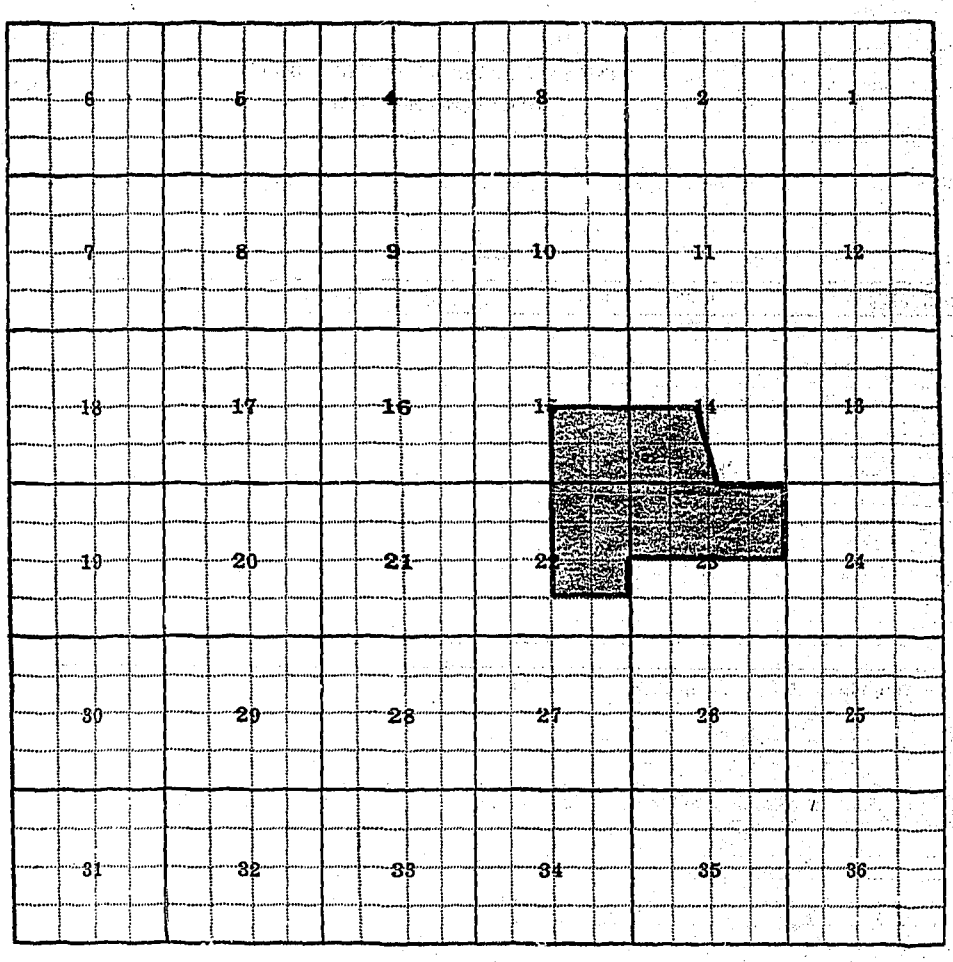

Land Ownership

F-1-A

County BEAVERHEAD

Farm Checked: Date 9-12-73

By T. J. Reynolds

T 6S R 9W Plat No. 77

Photo No. 2FF-168 + 2FF-16

MONTANA WATER RESOURCES BOARD

Water Resources Survey

Legal Land Owner ZELMA + KENNETH MORRISON Address N. OF DILLON MT

Operator SAME Address

Water is delivered by:— 1. Private System; (2) Ditch Company; 3. State Project; 4. Federal Project; 5. Irrigation District

App. No. Decree No.	NAME OF APPROPRIATOR TO WHOM DECREED	NAME OF STREAM	Date App. Date Priority	Miner's Inches	In Use	NAME OF DITCH (Water Delivered By)	No.	R/F	Present Irr. Acres	Irrigal Acre
WRJA-544	BIRCHDALE STOCK FARM	A.&S. EK(S) IRVING FAM'S	7-24-1905	400	NO					
PROJ.	BEAVERHEAD WATER CO	BIRCH CR		276	I	MORRISON	2	R1		
P.O.D.	SESE SEC 22 T6S	R9W		SHARES						

NOTE: R—Denotes Regular Irrigation. F—Flood Irrigation.

Adequate Supply: Yes..... No..... Explain.....

Remarks.....

INTERVIEWED BY PHONE

River Basin BEAVERHEAD RIVE

Also in: Plat No..... Twp..... Rge.....	Plat No..... Twp..... Rge.....	Plat No..... Twp..... Rge.....
Plat No..... Twp..... Rge.....	Plat No..... Twp..... Rge.....	Plat No..... Twp..... Rge.....

Information From:

Zelma Morris
Wife

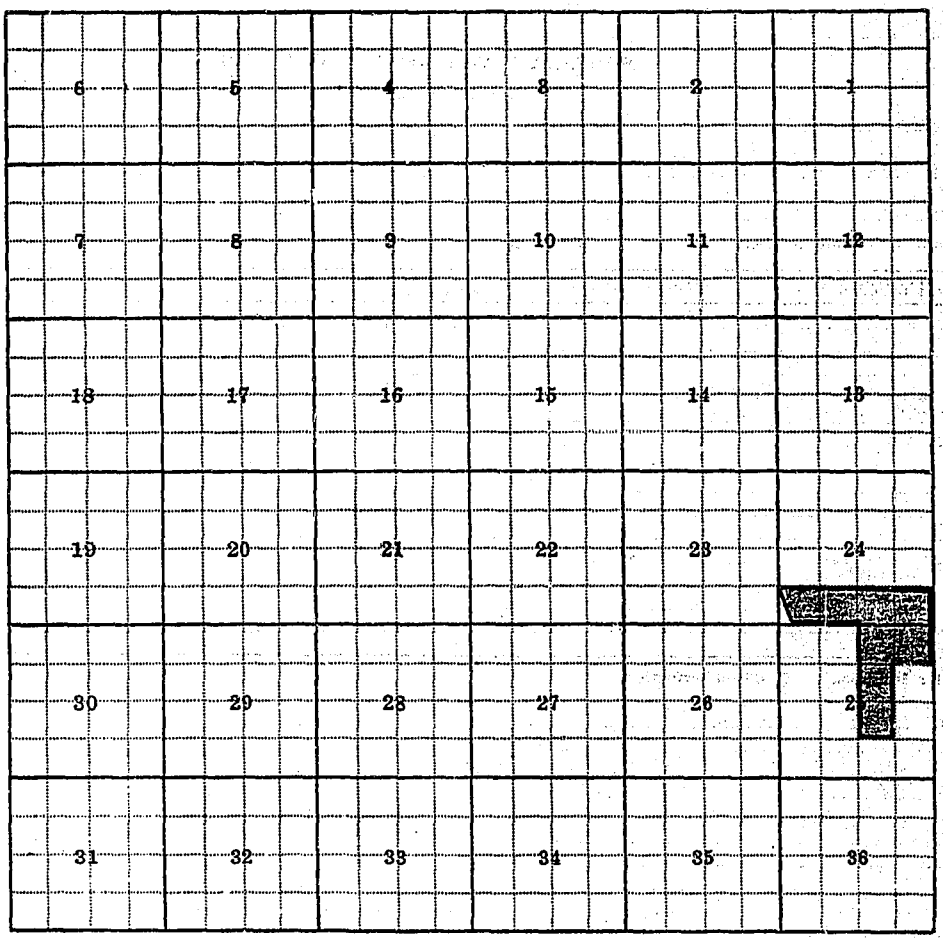

Land Ownership_____

F-1-A

County BEAVERHEAD

T 6S R 9W Plat No. 77

Farm Checked: Date 9-21-73

MONTANA WATER RESOURCES BOARD

Water Resources Survey

Photo No. 2FF-166

By T.J. Reynolds

Legal Land Owner STATE Address

Operator ANDREW & MYRNA JOHNSON Address N OF DILLON MT.

Water is delivered by:— 1. Private System; (2) Ditch Company; 3. State Project; 4. Federal Project; 5. Irrigation District

App. No. Decree No.	NAME OF APPROPRIATOR TO WHOM DECREED	NAME OF STREAM	Date App. Date Priority	Miner's Inches	In Use	NAME OF DITCH (Water Delivered By)	No.	R/F	Present Irr. Acres	Irrigable Acres
WR50-JHJ	BIRCHDALE STOCK FARM	N.H.S. FKW FRYING PAN G	7-24-1905	400	NO					
* PROJ. POD	BEAVERHEAD WATER CO SESE SEC 22 T6S	BIRCH CR. R9W		125 SHARES	I	STATE (JOHNSON)	2	R1		

NOTE: R—Denotes Regular Irrigation. F—Flood Irrigation.

Adequate Supply: Yes..... No..... Explain.....

Remarks

I TRYED TO GET IN CONTACT WITH THE JOHNSON'S FOUR TIMES BUT WAS NOT SUCCESSFUL.

* THE JOHNSON ARE USING THEIR PROJECT WATER ON STATE LAND.

River Basin BEAVERHEAD RIVER

Also in: Plat No..... Twp..... Rge.....	Plat No..... Twp..... Rge.....	Plat No..... Twp..... Rge.....
Plat No..... Twp..... Rge.....	Plat No..... Twp..... Rge.....	Plat No..... Twp..... Rge.....

Information From: Field Survey

6	5	4	3	2	1
7	8	9	10	11	12
18	17	16	15	14	13
19	20	21	22	23	24
30	29	28	27	26	25
31	32	33	34	35	36

Land Ownership

F-1-A

County BEAVERHEAD T. 6S R. 9W Plat No. 77

Farm Checked: Date 9-21-73

MONTANA WATER RESOURCES BOARD
Water Resources Survey

Photo No. 2FF-166

By T. J. Reynolds

Legal Land Owner ANDREW + MYRNA JOHNSON Address N. OF DILLON MT.

Operator SAME Address

Water is delivered by:— 1. Private System; 2. Ditch Company; 3. State Project; 4. Federal Project; 5. Irrigation District

App. No. Decree No.	NAME OF APPROPRIATOR TO WHOM DECREED	NAME OF STREAM	Date App. Date Priority	Miner's Inches	In Use	NAME OF DITCH (Water Delivered By)	No.	R/F	Present Irr. Acres	Irrigable Acres
WRSA-544	BIRCHDALE STOCK FARM	N + S. FKS FRYING PAN G	7-24-1905	400	NO					
PROJ.	BEAVERHEAD WATER CO.	BIRCH CR		125	I	JOHNSON	2	R1		
P A D	SESE SEC 22	T6S R9W		SHARES						

NOTE: R—Denotes Regular Irrigation. F—Flood Irrigation.

Adequate Supply: Yes..... No..... Explain.....

Remarks

I TRIED TO GET IN CONTACT WITH THE JOHNSON'S FOUR TIMES BUT WAS NOT SUCCESSFUL.

River Basin BEAVERHEAD RIVER

Also in: Plat No. Twp. Rge.	Plat No. Twp. Rge.	Plat No. Twp. Rge.
Plat No. Twp. Rge.	Plat No. Twp. Rge.	Plat No. Twp. Rge.

Information From: Field Survey

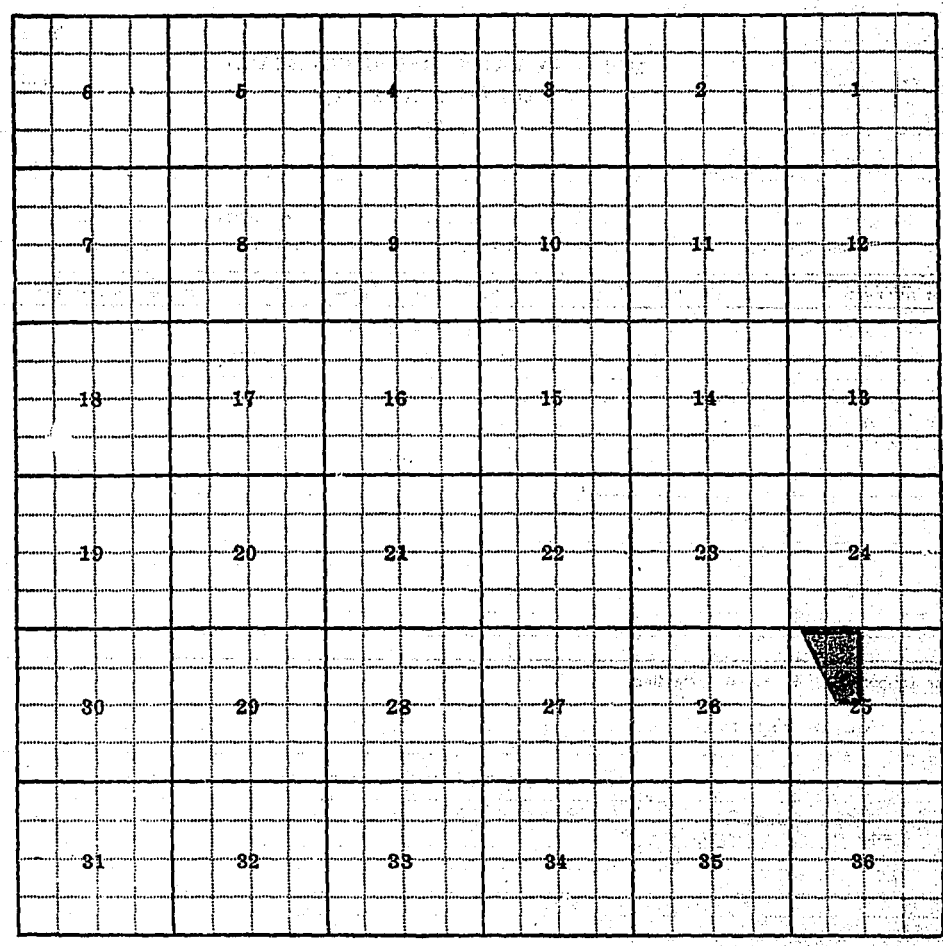

6	5	4	3	2	1
7	8	9	10	11	12
18	17	16	15	14	13
19	20	21	22	23	24
30	29	28	27	26	25
31	32	33	34	35	36

Land Ownership

F-1-A

County BEAVERHEAD

T 6S R 9W Plat No. 77

Farm Checked: Date 9-10-73

MONTANA WATER RESOURCES BOARD

Water Resources Survey

Photo No. 2FF-168

By T. J. Reynolds

Legal Land Owner ROBERT L. & ADELE G. SAWYER Address N. OF DILLON MT.

Operator SAME 7.5 AC Address

Water is delivered by:— 1. Private System; 2. Ditch Company; 3. State Project; 4. Federal Project; 5. Irrigation District

App. No. Decree No.	NAME OF APPROPRIATOR TO WHOM DECREED	NAME OF STREAM	Date App. Date Priority	Miner's Inches	In Use	NAME OF DITCH (Water Delivered By)	No.	R/F	Present Irr. Acres	Irrigable Acres
WR50-544	BIRCHDALE STOCK FARM	N. & S. FK(S) OF FRYING PAN G	7-24-1905	400	NO					

NOTE: R—Denotes Regular Irrigation. F—Flood Irrigation.

Adequate Supply: Yes..... No..... Explain.....

Remarks.....

River Basin BEAVERHEAD RIVER

Also in: Plat No..... Twp..... Rge.....	Plat No..... Twp..... Rge.....	Plat No..... Twp..... Rge.....
Plat No..... Twp..... Rge.....	Plat No..... Twp..... Rge.....	Plat No..... Twp..... Rge.....

Information From:

Keith Anderson

NEIGHBOR

6	5	4	3	2	1
7	8	9	10	11	12
18	17	16	15	14	13
19	20	21	22	23	24
30	29	28	27	26	25
31	32	33	34	35	36

Land Ownership

F-1-A

County BEAVERHEAD

T. 6 S. R. 8 W. Plat No. 28

Farm Checked: Date 9-13-23

MONTANA WATER RESOURCES BOARD

Water Resources Survey

Photo No. 2FF-92

By T. J. Reynolds

Legal Land Owner W. A. & EILEEN STEPHENS Address

Operator C/O GARTH TAYLOR Address N. OF DILLON MT 683-2462

Water is delivered by:— (1) Private System; (2) Ditch Company; 3. State Project; 4. Federal Project; 5. Irrigation District

App. No. Decree No.	NAME OF APPROPRIATOR TO WHOM DECREED	NAME OF STREAM	Date App. Date Priority	Miner's Inches	In Use	NAME OF DITCH (Water Delivered By)	No.	R/F	Present Irr. Acres	Irrigable Acres
T-706-8	JAMES P. MURRAY	RATTLESNAKE CR	1884	600	NO					
	NATHAN HODSON 3/4	MURRAY-LAMONT D.								
	JULIA LAMONT 1/4									
PROJ	WESTSIDE CANAL	BEAVERHEAD RIVER		380	I	WESTSIDE CANAL	2	RI		
POD	SESE SEC 25 T6S	R9W		SHARES		(STEPHEN DITCHES)				
POD	SWSW SEC 30 T6S	R8W								
U. RIGHT	GARTH TAYLOR	GILBERT SLOUGH	1972	?	I	TAYLOR PUMP	1	RI		
POD	NWSW SEC 29	T6S R8W								

NOTE: R—Denotes Regular Irrigation. F—Flood Irrigation.

Adequate Supply: Yes..... No..... Explain.....

Remarks.....

River Basin BEAVERHEAD RIVER

Also in: Plat No. Twp. Rge.	Plat No. Twp. Rge.	Plat No. Twp. Rge.
Plat No. Twp. Rge.	Plat No. Twp. Rge.	Plat No. Twp. Rge.

Information From: Garth Taylor

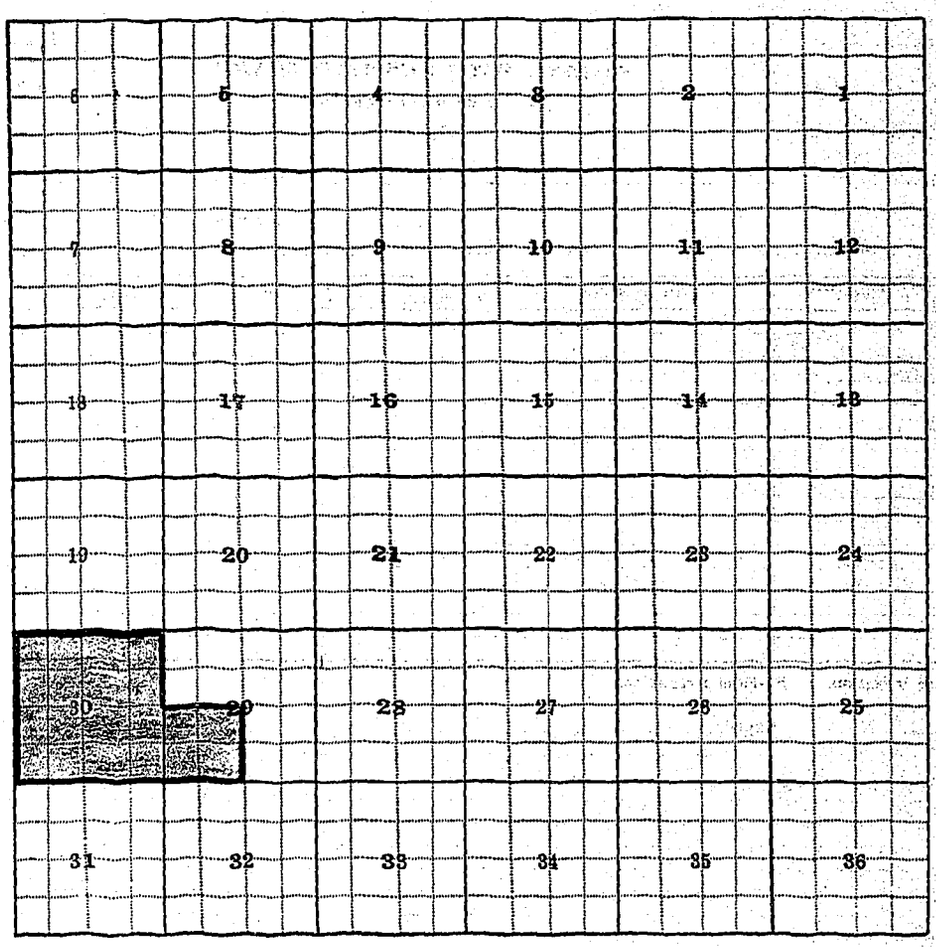

6	5	4	3	2	1
7	8	9	10	11	12
18	17	16	15	14	13
19	20	21	22	23	24
30	29	28	27	26	25
31	32	33	34	35	36

Land Ownership

F-1-A

County BEAVERHEAD

T. 6 S. R. 8 W. Plat No. 78

Farm Checked: Date 9-10-73

MONTANA WATER RESOURCES BOARD
Water Resources Survey

Photo No. 2 EF - 118

By T. J. Reynolds

Legal Land Owner CARL C. MEINE

Address N. OF DILLON MT.

Operator SAME

Address

Water is delivered by:— (1) Private System; 2. Ditch Company; 3. State Project; 4. Federal Project; 5. Irrigation District

App. No. Decree No.	NAME OF APPROPRIATOR TO WHOM DECREED	NAME OF STREAM	Date App. Date Priority	Miner's Inches	In Use	NAME OF DITCH (Water Delivered By)	No.	R/F	Present Irr. Acres	Irrigable Acres
WR59-369	CONRAD MEINE	CERTAIN SPRINGS (COULD NOT LOCATE)	6- -1883	300	NO					
WR29-111 POD	GERNARD ALBERS SWSW SEC 21 T6S	MURRAY-GILBERT SLOUGH R8W	10-7-1897	300 IN	I	SUPPLEMENTAL TO HIS APP. WR50-399				
OLL-424	NATHANIEL H. WOOD	SPRING CREEK (COULD NOT LOCATE)	3-29-1884	1000 IN	NO					
WR50-399 POD	CONRAD MEINE SWSW SEC 21 T6S	MURRAY-GILBERT SLOUGH R8W	10-1-1895	400	I	CARL MEINE DITCH	1	RI		
D-329-5 P.O.D.	BLIVENS L.S. CO NENW SEC. 22 T6S	BEAVERHEAD RIVER R8W	9-1-1876	318		BILLY WOODS DITCH (MEINE RIVER DITCH)	1	RI		

NOTE: R—Denotes Regular Irrigation. F—Flood Irrigation.

Adequate Supply: Yes..... No..... Explain.....

Remarks

MR. MEINE IS A NON-SIGNER OF THE CLARK CANYON WATER CO.

River Basin BEAVERHEAD RIVER

Also in: Plat No. Twp. Rge.	Plat No. Twp. Rge.	Plat No. Twp. Rge.
Plat No. Twp. Rge.	Plat No. Twp. Rge.	Plat No. Twp. Rge.

Information From:

Carl Meine Jr. (SON)

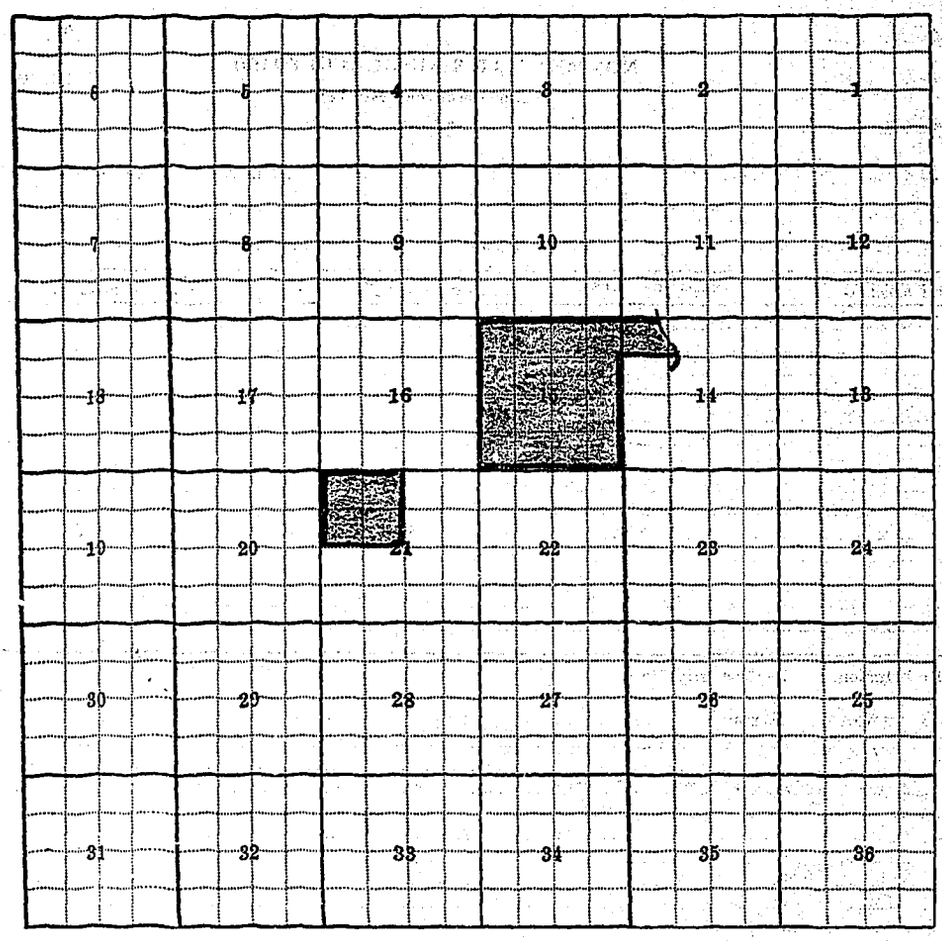

Land Ownership

F-1-A

County BEAVERHEAD

T 6 S R 8 W Plat No.

Farm Checked: Date 9-10-72

MONTANA WATER RESOURCES BOARD
Water Resources Survey

Photo No. 2FF-118

By T.L. Raymond

Legal Land Owner CARL MEINE JR

Address N. OF DILLON MT. 683-23

Operator SAME

Address

Water is delivered by:—(1.) Private System; 2. Ditch Company; 3. State Project; 4. Federal Project; 5. Irrigation Distri

App. No. Decree No.	NAME OF APPROPRIATOR TO WHOM DECREED	NAME OF STREAM	Date App. Date Priority	Miner's Inches	In Use	NAME OF DITCH (Water Delivered By)	No.	R/F	Present Irr. Acres	Irri A
WR59-368	CONRAD MEINE	CERTAIN SPRINGS (COULD NOT LOCATE)	6- 1883	200	NO					
WR50-319 POD	CHARLES E. MEINE SWSW SEC 16 T6S	J.P. MURRAY SLOUGH R8W	6-1-1903	5 CFS	I	MEINE DITCH	1	R1		
WR50-399 POD	CONRAD MEINE SWSW SEC 21 T6S	MURRAY-GILBERT SLOUGH R8W	10-1-1895	400	I	CARL MEINE DITCH	1	R1		

NOTE: R—Denotes Regular Irrigation. F—Flood Irrigation.

Adequate Supply: Yes..... No..... Explain.....

Remarks

MR. MEINE IS A NON-SIGNER OF THE CLARK CANYON WATER CO.

River Basin BEAVERHEAD RIVER

Also in: Plat No. Twp. Rge.	Plat No. Twp. Rge.	Plat No. Twp. Rge.
Plat No. Twp. Rge.	Plat No. Twp. Rge.	Plat No. Twp. Rge.

Information From:

Carl Meine Jr

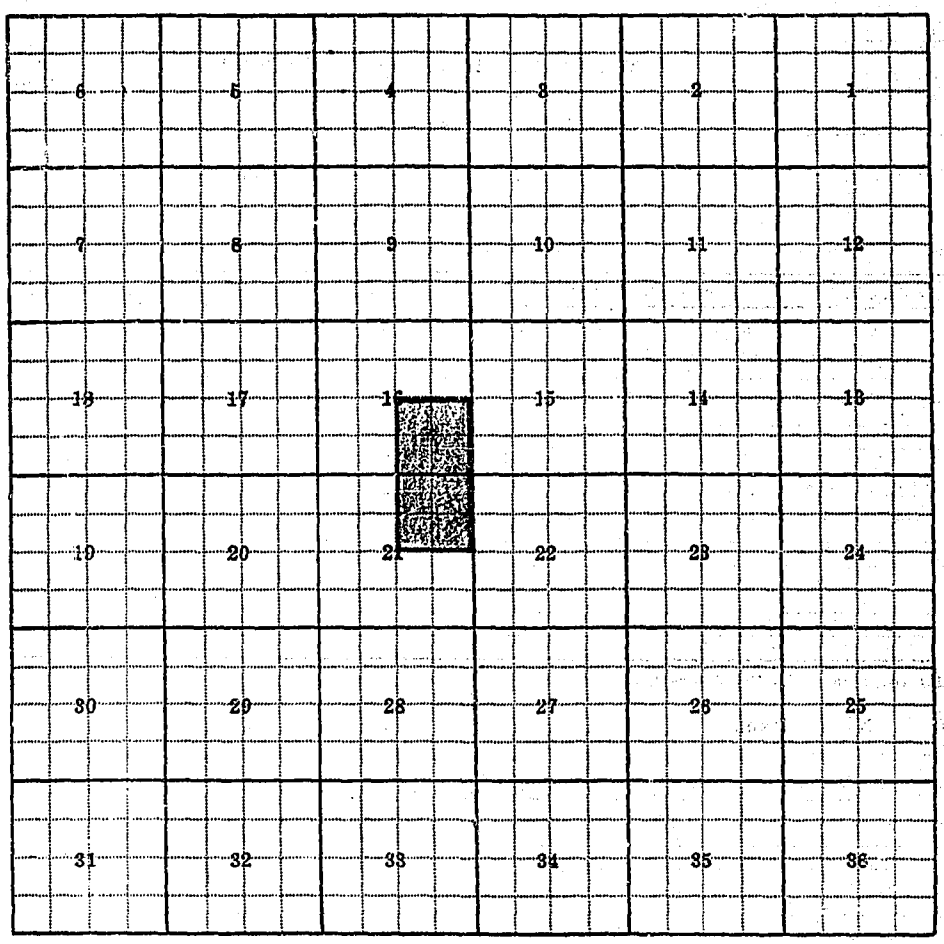

Land Ownership

P1-A

PAGE 2

County BEAVERHEAD

T. 4 S. R. 8 W. Plat No. 28

Farm Checked: Date 9-19-1973

MONTANA WATER RESOURCES BOARD
Water Resources Survey

Photo No.

By T. J. Reynolds

Legal Land Owner MEINE LAND & LIVESTOCK Address

Operator BOB MEINE Address N. OF DILLON MT. 683-2492

Water is delivered by:— 1. Private System; (2.) Ditch Company; 3. State Project; 4. Federal Project; 5. Irrigation District

App. No. Decree No.	NAME OF APPROPRIATOR TO WHOM DECREED	NAME OF STREAM	Date App. Date Priority	Miner's Inches	In Use	NAME OF DITCH (Water Delivered By)	No.	R/F	Present Irr. Acres	Irrigable Acres
PROJ	CLARK CANYON WATER CO	BEAVERHEAD RIVER		276 (est)	I		2	R1		
P.O.D	NWNW SEC 4 T2S R8W									

NOTE: R—Denotes Regular Irrigation. F—Flood Irrigation.

Adequate Supply: Yes..... No..... Explain.....

Remarks.....

River Basin.....

Also in: Plat No. Twp. Rge.	Plat No. Twp. Rge.	Plat No. Twp. Rge.
Plat No. Twp. Rge.	Plat No. Twp. Rge.	Plat No. Twp. Rge.

Information From:

Bob Meine

~~EA~~-A

PAGE 1 OF 2

County BEAVERHEAD

T 6S R 8W Plat No. 78

Farm Checked: Date 9-10-1973

MONTANA WATER RESOURCES BOARD

Water Resources Survey

Photo No. 2FF-118, 2FF-116 + 2FF-96

By T.J. Reynolds

Legal Land Owner MEINE LAND & LIVESTOCK Address

Operator BOB MEINE Address N. OF DILLON MT 683-2492

Water is delivered by:— 1. Private System; 2. Ditch Company; 3. State Project; 4. Federal Project; 5. Irrigation District

App. No. Decree No.	NAME OF APPROPRIATOR TO WHOM DECREED	NAME OF STREAM	Date App. Date Priority	Miner's Inches	In Use	NAME OF DITCH (Water Delivered By)	No.	R/F	Present Irr. Acres	Irrigable Acres
WR73-327A	CLARA FERRIS (ETAL)	SCHULER SPRING	10-15-1934	5 CFS	NO					
T-706-8	JAMES P. MURRAY 3/4	RATTLESNAKE CR.	1884	600	NO					
	NATHAN HODSON	(MURRAY - LAMONT DITCH)								
	JULIA LAMONT 1/4									
D-1053-21	GERHARDT ALBERS	SELWAY SLOUGH	8-20-1887	228	I	SUPP. TO HIS 228				
P.O.D.	SENW SEC 32 T6S	R8W				SHARES IN (C.C.W.C.)				
* D-5513-1	HENRY MEINE **	WILLARD SLOUGH	ABOUT 1908	2/3	I	MEINE DITCHES	1	R1		
	***	MIDDLE SLOUGH	ABOUT 1908	1/3	I		1	R1		
	****	BACK OR UPPER SLOUGH (BLACK)	ABOUT 1909	1/3	I		1	R1		

NOTE: R—Denotes Regular Irrigation. F—Flood Irrigation.

Adequate Supply: Yes..... No..... Explain.....

Remarks.....

* THE P.O.D.(S) FOR THESE SLOUGH IS WHERE EACH ONE INTERSECTS THE JOHN MORTON DITCH

** P.O.D. NWSE SEC 8 T6S R8W

*** P.O.D. NENE SEC 8 T6S R8W SAME AS BACK SLOUGH.

**** P.O.D. NENE SEC 8 T6S R8W

River Basin BEAVERHEAD RIVER

Also in: Plat No..... Twp..... Rge.....	Plat No..... Twp..... Rge.....	Plat No..... Twp..... Rge.....
Plat No..... Twp..... Rge.....	Plat No..... Twp..... Rge.....	Plat No..... Twp..... Rge.....

Information From: Bob Meine

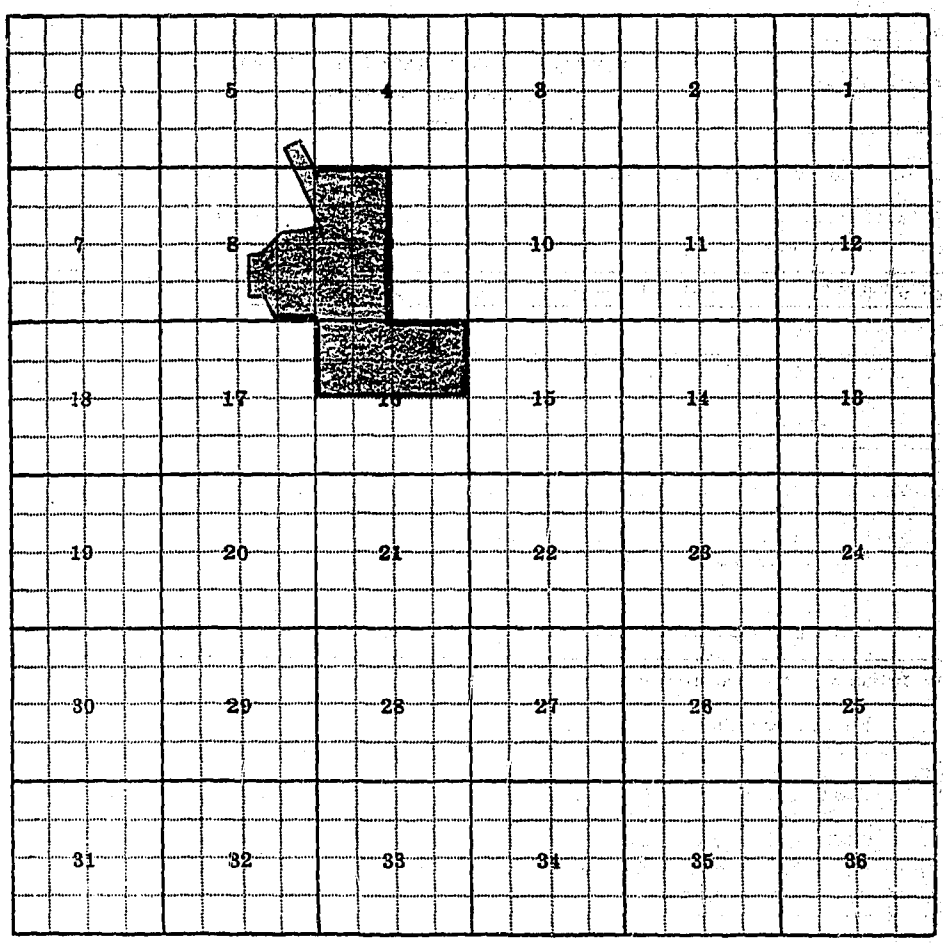

Land Ownership

done

F-1-A

County BEAVERHEAD T. 6 S. R. 8 W. Plat No. 78

Farm Checked: Date 9-19-73

MONTANA WATER RESOURCES BOARD

Water Resources Survey

Photo No. 2FF-92

By T. J. Reynolds

Legal Land Owner GEORGE & ELLEN LAKNAR Address N. OF DILLON MT

Operator SAME Address 683-2437

Water is delivered by:— (1) Private System; 2. Ditch Company; 3. State Project; 4. Federal Project; 5. Irrigation District

App. No. Decree No.	NAME OF APPROPRIATOR TO WHOM DECREED	NAME OF STREAM	Date App. Date Priority	Miner's Inches	In Use	NAME OF DITCH (Water Delivered By)	No.	R/F	Present Irr. Acres	Irrigable Acres
WR133-189	GEORGE & ELLEN LAKNAR	GROUND WATER	5-10-1953	340 MI	I	LAKNAR DITCH	1	RI	SUPP TO WR133-11	
						P.O.D. SW SE NE SEC 31 T6S R8W				
WR133-11	GEO. FRANK & MIKE LAKNAR	CERTAIN DRAIN	5-10-1953	8.6 CFS	I	" " "	1	RI		
DBRB-40	ARTHUR SULLIVAN	SLOUGH DITCH (SELWAY SLOUGH)	4-31-1873	120 MI	I	LAKNAR-DAVIS DITCH	1	RI		
P.O.D.	SESENE SEC. 6 T7S R8W									

NOTE: R—Denotes Regular Irrigation. F—Flood Irrigation.

Adequate Supply: Yes..... No..... Explain.....

Remarks.....

"THE WATER RIGHT EVALUATION DONE BY THE BUREAU FOR THE RIGHTS FOR THIS LAND WAS GOOD ENOUGH SO THEY DO NOT HAVE TO BUY SUPPLEMENTAL WATER FROM THE CLARK CANYON WATER SUPPLY CO., THEREFORE THIS IRR. WILL BE PRIVATE. LAKNARS ARE HOWEVER MEMBERS OF THE CLARK CANYON WATER SUPPLY CO. — THEY PAY NOTHING THROUGH FOR THEIR WATER ONLY O&M.

River Basin BEAVERHEAD RIVER

Also in: Plat No..... Twp..... Rge.....	Plat No..... Twp..... Rge.....	Plat No..... Twp..... Rge.....
Plat No..... Twp..... Rge.....	Plat No..... Twp..... Rge.....	Plat No..... Twp..... Rge.....

Information From: George Laknar

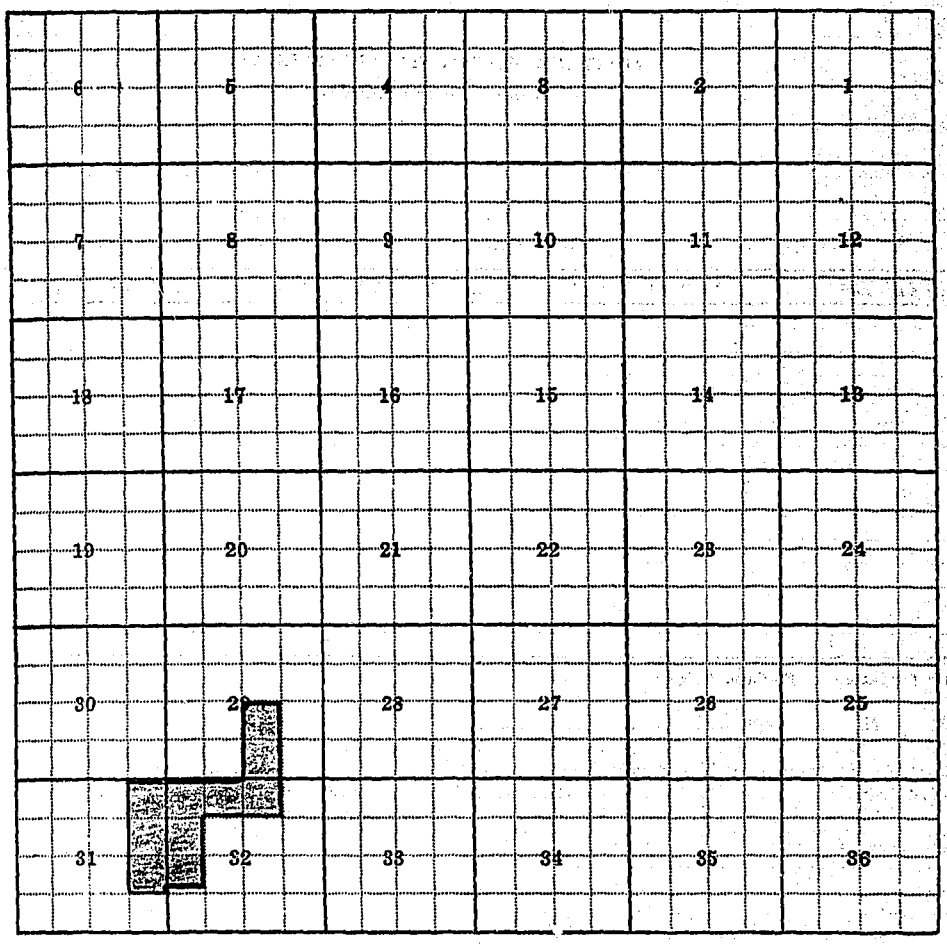

Land Ownership_____

F-1-A

County BEAVERHEAD

T. 6S R. 8W Plat No. 78

Farm Checked: Date 6-1-73

MONTANA WATER RESOURCES BOARD

Water Resources Survey

Photo No. 2FF-116

By T.J. Reynolds

Legal Land Owner MILDRED & G. HAYDEN

Address N. OF DILLON MT. 683-2432

Operator SAME

Address

Water is delivered by:— (1) Private System; (2) Ditch Company; 3. State Project; 4. Federal Project; 5. Irrigation District

App. No. Decree No.	NAME OF APPROPRIATOR TO WHOM DECREED	NAME OF STREAM	Date App. Date Priority	Miner's Inches	In Use	NAME OF DITCH (Water Delivered By)	No.	R/F	Present Irr. Acres	Irrigable Acres
C41-524	NATHANIEL H. WOOD	SPRING CREEK (COULD NOT LOCATE)	3- -1879	ALL	NO					
D-1053-20 POD	GERHARDT ALBERS SENW SEC 32 T6S R8W	SELWAY SLOUGH (JOHN MORTON DITCH)	8-20-1887	114	I	SUPPLEMENTAL TO HIS 365 SHARES OF (C&W&C)				
* D-5513-2	ARCHIE W. & LUCY M. HAYDEN	** WILLARD SLOUGH	ABOUT 1908	1/3	I	HAYDEN DITCH	1	RI		
		** MIDDLE SLOUGH	ABOUT 1912	2/3	I		1	RI		
		*** BACK OR UPPER SLOUGH (BLACK)	ABOUT 1908	2/3	I		1	RI		
PROJ. POD	CLARK CANYON WATER CO NWNW SEC 4 T7S	BEAVERHEAD RIVER R8W		365(CH)	I	HAYDEN DITCH & JOHN MORTON DITCH	2	RI		

NOTE: R—Denotes Regular Irrigation. F—Flood Irrigation.

Adequate Supply: Yes..... No..... Explain.....

Remarks

MR. HAYDEN DOES USE THE WATER OUT OF THE SELWAY SLOUGH ALL YEAR LONG, AS WELL AS HIS SHARE OUT OF THE BEAVERHEAD RIVER.

* THE P.O.D(S) FOR THESE SLOUGH IS WHERE EACH ONE INTERSECTS THE JOHN MORTON DITCH

** P.O.D. NWSE SEC 8 T6S R8W

*** P.O.D. NENE SEC 8 T6S R8W SAME AS BACK SLOUGH

**** P.O.D. NENESW SEC 5 T6S R8W

River Basin BEAVERHEAD RIVER

Also in: Plat No. Twp. Rge.	Plat No. Twp. Rge.	Plat No. Twp. Rge.
Plat No. Twp. Rge.	Plat No. Twp. Rge.	Plat No. Twp. Rge.

Information From: Glen Hayden

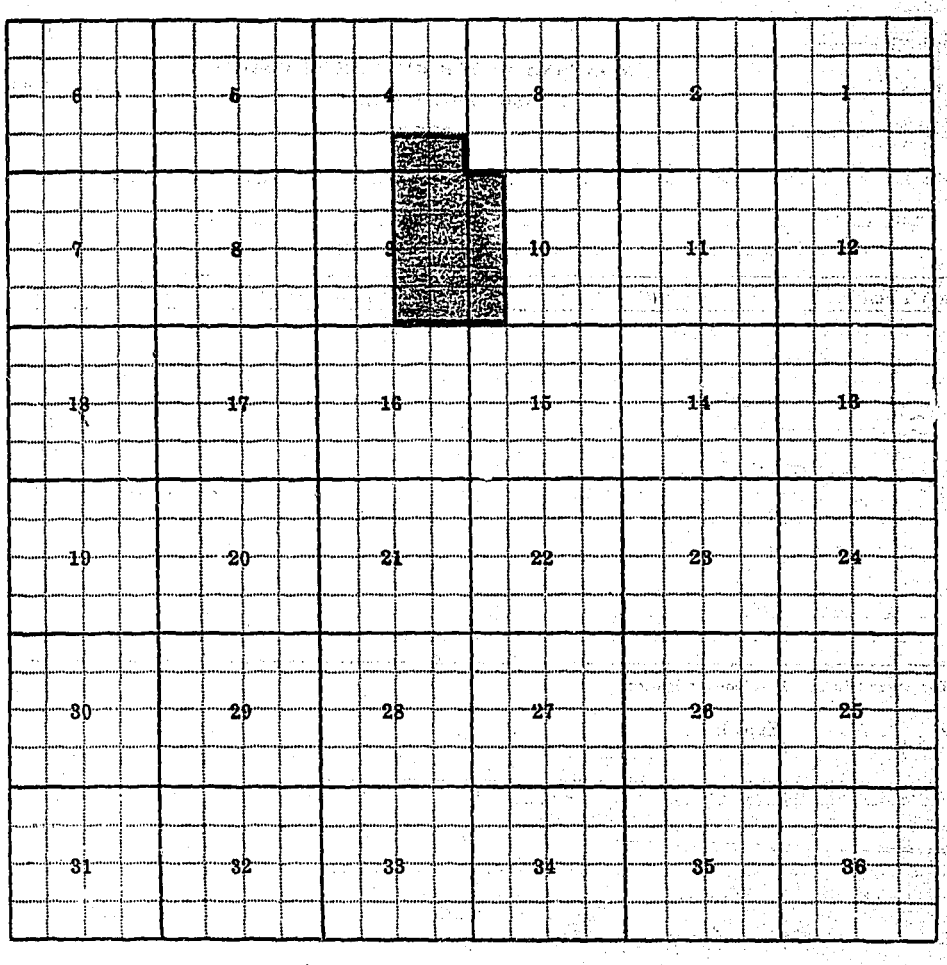

Land Ownership

F-1-A

County BEAVERHEAD

T 6S R 8W Plat No. 78

Farm Checked: Date 10-4-73

MONTANA WATER RESOURCES BOARD

Water Resources Survey

Photo No. 2FF-120 & 1FF-105

By T.J. Reynolds

Legal Land Owner SKONE & CONNERS SEED INC. Address

Operator c/o WILLIAM COTTOM - MANAGER Address 534 S. DAKOTA - 683-4002

Water is delivered by:-- (1) Private System; (2) Ditch Company; 3. State Project; 4. Federal Project; 5. Irrigation District

App. No. Decree No.	NAME OF APPROPRIATOR TO WHOM DECREED	NAME OF STREAM	Date App. Date Priority	Miner's Inches	In Use	NAME OF DITCH (Water Delivered By)	No.	R/F	Present Irr. Acres	Irrigable Acres
D-1053-26	W. B. CARTER	STODDEN SLOUGH	5-1-1867	200	NO					
		" "	4-1-1870	360	NO					
POD SESW	SEC 4 T7S R8W	" "	5-15-1879	166 2/3	I	BURFIEND - DAVIS DITCH	1	R1		
						THIS IS SUPPLEMENTAL				
						TO HIS WATER FROM				
						CLARK CANYON WATER CO				
PROJ	CLARK CANYON WATER CO	BEAVERHEAD RIVER		310	I					
POD	SESW SEC 4 T7S R8W			SHARES		BURFIEND - DAVIS DITCH	2	R1		
POD	SENW SEC 4 T7S R8W					LOWER RIVER DITCH				
POD	NWSW SEC 34 T6S R8W									

NOTE: R—Denotes Regular Irrigation. F—Flood Irrigation.

Adequate Supply: Yes..... No..... Explain.....

Remarks.....

THE WATER RIGHT EVALUATION DONE BY THE BUREAU, FOUND THE RIGHTS FOR THIS LAND GOOD ENOUGH SO THEY DO NOT HAVE TO BUY SUPPLEMENTAL WATER FROM EITHER CANYON IRR. CO OR THE DILLON CANAL CO.

River Basin BEAVERHEAD RIVER

Also in: Plat No..... Twp..... Rge.....	Plat No..... Twp..... Rge.....	Plat No..... Twp..... Rge.....
Plat No..... Twp..... Rge.....	Plat No..... Twp..... Rge.....	Plat No..... Twp..... Rge.....

Information From: Bill Cottom

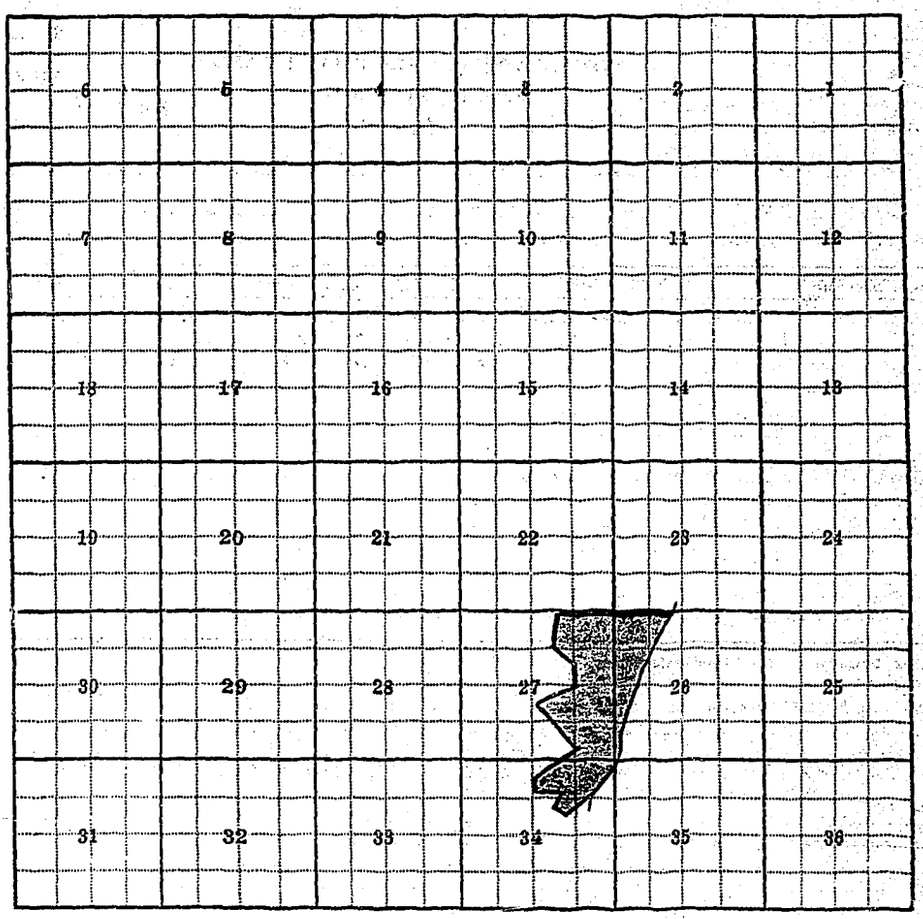

Land Ownership

F-1-A

Page 1 of 2

County BEAVERHEAD

T 6 S R 8 W Plat No. 78

Farm Checked: Date 10-25-73

MONTANA WATER RESOURCES BOARD
Water Resources Survey

Photo No. 2FF-120, 2FF-118 & 1FF-107

By T.J. Reynolds

Legal Land Owner THOMAS WILLIAMS

Address

Operator C/O PANCHERI INC.

Address N. OF DILLON MT 683-4552

Water is delivered by:— (1.) Private System; 2. Ditch Company; 3. State Project; 4. Federal Project; 5. Irrigation District

App. No. Decree No.	NAME OF APPROPRIATOR TO WHOM DECREED	NAME OF STREAM	Date App. Date Priority	Miner's Inches	In Use	NAME OF DITCH (Water Delivered By)	No.	R/F	Present Irr. Acres	Irrigable Acres
D-1053-25	PETER JENSEN	BEAVERHEAD RIVER	5-15-1866	23 3/5	I	JOHNSON DITCH	1	RI		
P.O.D.	NWSW SEC 27 T6S R8W	" "	5-1-1870	106 7/10	I	" "				
		" "	5-15-1872	106 7/10	I	HOUSE DITCH				
POD	NESE SEC 28 T6S R8W	" "	5-1-1876	288	I	SELWAY DITCH	1	RI		
		" "	8-15-1882	144	NO	CARTER DITCH				
D-1053-24	JOHN F. BISHOP	BEAVERHEAD RIVER (JOHNSON DITCH)	5-1-1870	133 3/5	I	SUPPLEMENTAL TO				
		BEAVERHEAD RIVER (LEGRAND DITCH)	5-1-1887	150	I	DECREE # 1053-25				
D-1053-23	JOHN F BISHOP & GEO. STAUDAHER	BEAVERHEAD RIVER	5-15-1882	9	NO	BISHOP & STAUDAHER DI				
USE RIGHT	ODELL PANCHERI	WASTE WATER	1972	?	I	PANCHERI PUMP +	1	RI		
POD	NESE SEC 14 T6S R8W					SPRINKLERS				

NOTE: R—Denotes Regular Irrigation. F—Flood Irrigation.

Adequate Supply: Yes..... No..... Explain.....

Remarks

MR. WILLIAM & PANCHERI ARE NON-SIGNER TO THE CLARK CANYON WATER CO.

+ MR. PANCHERI WAS NEW ON THE PLACE AND DID KNOW A LOT ABOUT IT BUT HE IS TRYING TO SELL THE RANCH.

River Basin BEAVERHEAD RIVER

Also in:	Plat No.	Twp.	Rge.	Plat No.	Twp.	Rge.	Plat No.	Twp.	Rge.
	Plat No.	Twp.	Rge.	Plat No.	Twp.	Rge.	Plat No.	Twp.	Rge.

Information From: Odell Pancheri

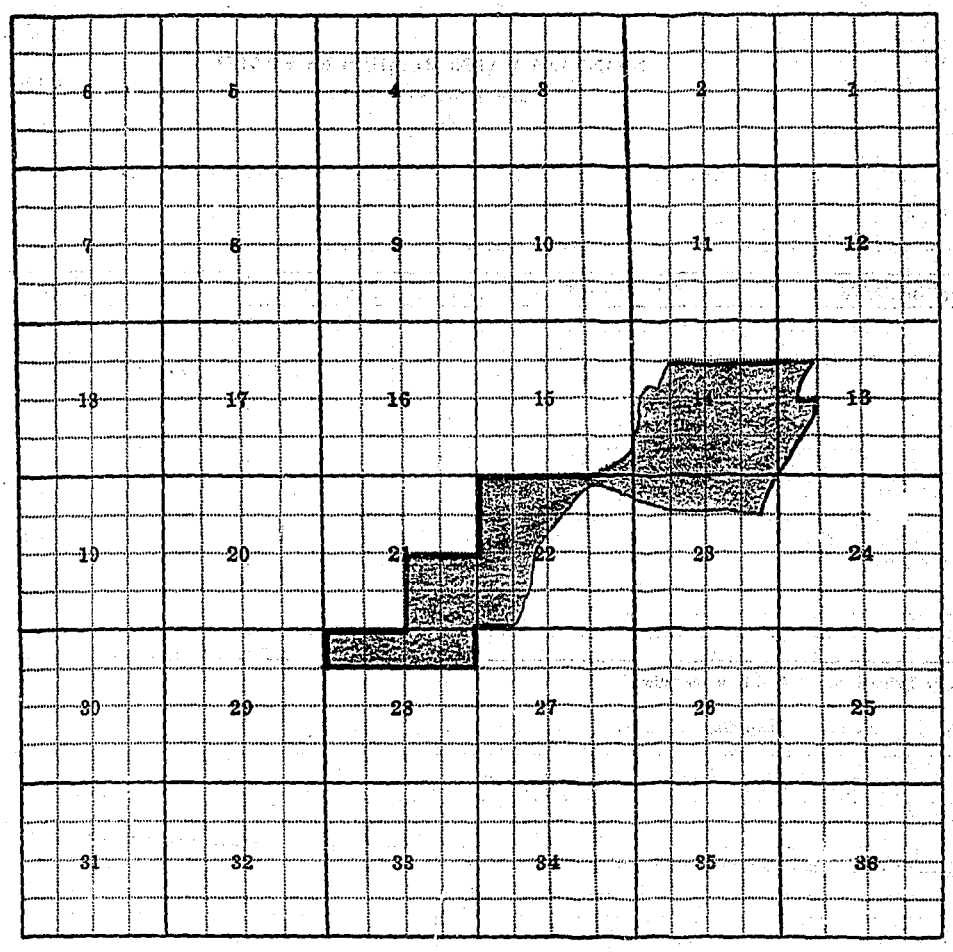

Land Ownership

F-1-A

Page 2

County BEAVERHEAD

T. 6 S. R. 8 W. Plat No. 78

Farm Checked: Date 10-25-73

MONTANA WATER RESOURCES BOARD

Water Resources Survey

Photo No.

By T. J. Reynolds

Legal Land Owner THOMAS WILLIAMS Address

Operator C/O PANCHERI INC. Address N. OF DILLON MONT.

Water is delivered by:— 1. Private System; (2) Ditch Company; 3. State Project; 4. Federal Project; 5. Irrigation District

App. No. Decree No.	NAME OF APPROPRIATOR TO WHOM DECREED	NAME OF STREAM	Date App. Date Priority	Miner's Inches	In Use	NAME OF DITCH (Water Delivered By)	No.	R/F	Present Irr. Acres	Irrigable Acres
D.A.R.P. 1218-1	A. L. ANDERSON	BEAVERHEAD RIVER	12-7-1909	300	I	SUPPLEMENTAL TO NIS				
						DECREE # 1053-25				
PROJ.	EAST BENCH CANAL	BEAVERHEAD RIVER			I	EAST BENCH IRR. DIST	2	RI		
POD	LOT 23.4 SENW SEC. 13	T6S R8W				(WILLIAMS DITCHES)				

NOTE: R—Denotes Regular Irrigation. F—Flood Irrigation.

Adequate Supply: Yes..... No..... Explain.....

Remarks.....

UNIT	PARCEL #	A.C.
	3	14.1

River Basin BEAVERHEAD RIVER

Also in: Plat No. Twp. Rge.	Plat No. Twp. Rge.	Plat No. Twp. Rge.
Plat No. Twp. Rge.	Plat No. Twp. Rge.	Plat No. Twp. Rge.

Information From: Odell Pancheri

F-1-A

PAGE 1 OF 2

County BEAVERHEAD

T 6 S R 8 W Plat No. 78

Farm Checked: Date 10-25-73

MONTANA WATER RESOURCES BOARD

Water Resources Survey

Photo No. 2FF-118, 1FF-107 + 1FF-105

By T.J. Reynolds

Legal Land Owner JOHN W., FRANCIS P. + CHAS. M. LADEN Address N. OF DILLON MT. 683-2438

Operator SAME Address

Water is delivered by:— 1. Private System; 2. Ditch Company; 3. State Project; 4. Federal Project; 5. Irrigation District

App. No. Decree No.	NAME OF APPROPRIATOR TO WHOM DECREED	NAME OF STREAM	Date App. Date Priority	Miner's Inches	In Use	NAME OF DITCH (Water Delivered By)	No.	R/F	Present Irr. Acres	Irrigable Acres
BR 5-280	JOHN F. BISHOP	CARTER CREEK	6-25-1872	400	I	SUPPLEMENTAL TO HIS DECREED RIGHTS				
D-1053-24	JOHN F. BISHOP *	STORDEN SLOUGH	6-15-1884	360		JOHNSON DITCH	1	R1		
	*	SLOUGH TRIB. TO BEAVERHEAD RIVER	5-1-1870	66 3/5		JOHNSON DITCH	1	R1		
D-1053-25	JOHN F. BISHOP	BEAVERHEAD RIVER	5-15-1866	41 3/5		JOHNSON DITCH	1	R1		
BOD. HWSW	SEC 27 T6S R8W *	SLOUGH TRIB. TO BEAVERHEAD RIVER	5-15-1872	53 3/10		" "	1	R1		
	*	BEAVERHEAD RIVER	8-15-1882	72		" "	1	R1		
D-1053-25	PEDER JENSEN *	SLOUGH TRIB. TO BEAVERHEAD RIVER	5-1-1870	53 3/10		JOHNSON DITCH	1	R1		
D-1053-27	THORPE L.S. CO.	BEAVERHEAD RIVER	5-1-1873	200	I	KEENAN DITCH	1	R1		

NOTE: R—Denotes Regular Irrigation. F—Flood Irrigation.

Adequate Supply: Yes..... No..... Explain.....

Remarks * THESE WATER RIGHTS ARE SUPPLEMENTAL TO D-1053-25 DATE 5-15-1866

River Basin BEAVERHEAD RIVER

Also in: Plat No..... Twp..... Rge.....	Plat No..... Twp..... Rge.....	Plat No..... Twp..... Rge.....
Plat No..... Twp..... Rge.....	Plat No..... Twp..... Rge.....	Plat No..... Twp..... Rge.....

Information From: Francis Laden

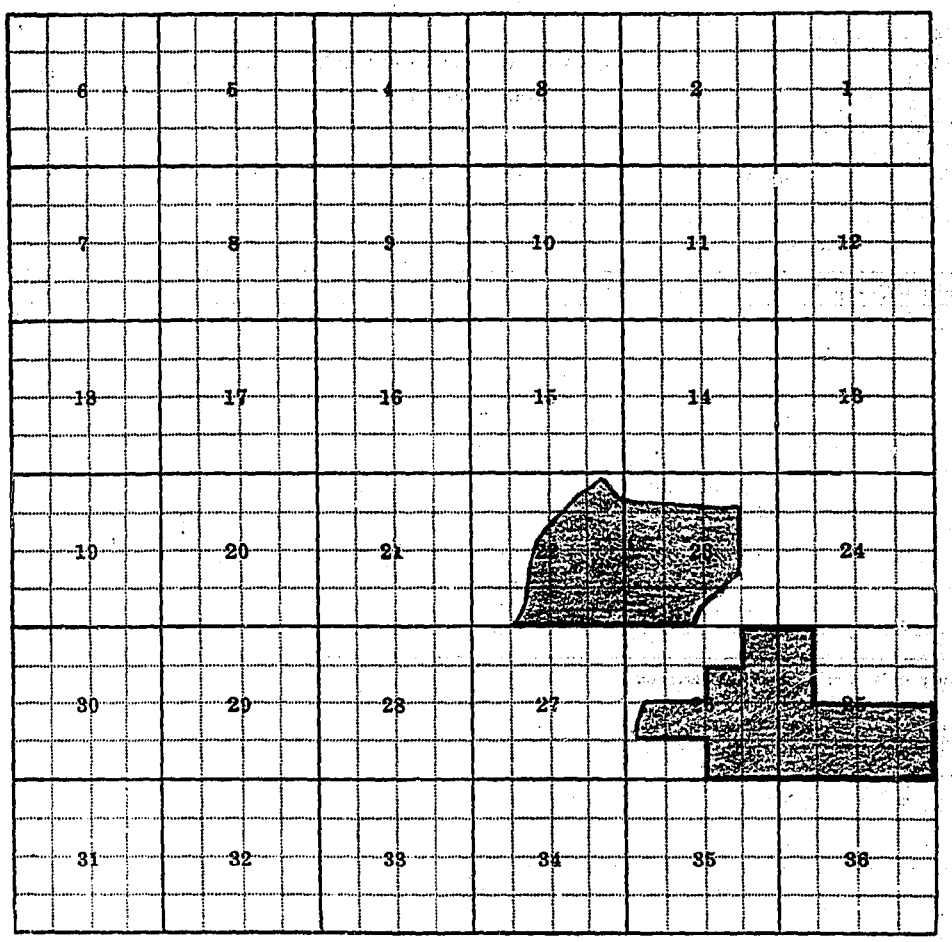

Land Ownership

F-1-A

PAGE 2

County BEAVERHEAD

T. 6 S. R. 8 W. Plat No. 28

Farm Checked: Date 10-25-72

MONTANA WATER RESOURCES BOARD
Water Resources Survey

Photo No.

By T. J. Reynolds

Legal Land Owner JOHN W., FRANCIS F. & CHAS. M. LADEN Address N. OF DILLON MT.

Operator SAME Address

Water is delivered by:— 1. Private System; 2. Ditch Company; 3. State Project; 4. Federal Project; 5. Irrigation District

App. No. Decree No.	NAME OF APPROPRIATOR TO WHOM DECREED	NAME OF STREAM	Date App. Date Priority	Miner's Inches	In Use	NAME OF DITCH (Water Delivered By)	No.	R/F	Present Irr. Acres	Irrigable Acres
PROJ.	EAST BENCH CANAL	BEAVERHEAD RIVER			I	EAST BENCH IRR. DIST	5	R1		
POD	LAT. # 21.3 NESE SEC 26	T6S R8W UNIT 29		139.7	NO					
POD	LAT. # 21.3 SESW SEC 25	T6S R8W UNIT 30		130.3	I					
POD	LAT. # 21.3 NWSW SEC 25	T6S R8W UNIT 34		151.8	I					
POD	LAT. # 21.3 SESW SEC 25	T6S R8W UNIT 31		113.4	I					
POD	LAT. # 22.6 SESW SEC 30	T6S R7W UNIT 32		16.8	I					

NOTE: R—Denotes Regular Irrigation. F—Flood Irrigation.

Adequate Supply: Yes..... No..... Explain.....

Remarks # LADEN IS A NON-SIGNER ON THE CLARK CANYON WATER CO.

FARM UNITS	AC.
29	139.7
30	130.3
34	151.8
31	113.4
32	16.8

River Basin BEAVERHEAD RIVER

Also in: Plat No. Twp. Rge.	Plat No. Twp. Rge.	Plat No. Twp. Rge.
Plat No. Twp. Rge.	Plat No. Twp. Rge.	Plat No. Twp. Rge.

Information From: Francis Laden

F-1-A

County BEAVERHEAD

T 6 S R 8 W Plat No. 78

Farm Checked: Date 4-11-73

MONTANA WATER RESOURCES BOARD

Water Resources Survey

Photo No. 2FF-96

By T. J. Reynolds

Legal Land Owner EMETT & VORIS BLOMQUIST

Address N. OF DILLON MT. 683-2461

Operator SAME

Address

Water is delivered by:— (1) Private System; (2) Ditch Company; 3. State Project; 4. Federal Project; 5. Irrigation District

App. No. Decree No.	NAME OF APPROPRIATOR TO WHOM DECREED	NAME OF STREAM	Date App. Date Priority	Miner's Inches	In Use	NAME OF DITCH (Water Delivered By)	No.	R/F	Present Irr. Acres	Irrigable Acres
WR73-300B	JOHN G. NELSON	WASTE WATER	3-12-1927	ALL	I	BLOMQUIST DITCHES	1	R1		
P.O.D	SWNW SEC 1 T6S R8W									
D-7420-2	VERLA, DON, TRUMAN	M. FK. WILLOW CR	7-30-1900	600	NO	DOES NOT BELONG				
	& NORMA McCANDLESS					ON THIS FORM				
	& CORAL & R. MARCHESSEAU									
PROJ.	WEST SIDE CANAL CO	BEAVERHEAD RIVER		200	I	WESTSIDE CANAL	2	R1		
P.O.D.	SENE SEC 6 T6S	R8W		SHERES		(BLOMQUIST PUMP)				
* WR73-351A	JOHN E BLOMQUIST	UNNAMED SP.S	2-5-1944	500	I	SUPPLEMENTAL TO	1	R1		
						WR. 73-300B				

NOTE: R—Denotes Regular Irrigation. F—Flood Irrigation.

Adequate Supply: Yes..... No..... Explain.....

Remarks.....

* THIS W.R. IS IN PLAT 77 + ONLY HAS 1/3 OF THIS RIGHT

River Basin BEAVERHEAD RIVER

Also in: Plat No..... Twp..... Rge.....	Plat No..... Twp..... Rge.....	Plat No..... Twp..... Rge.....
Plat No..... Twp..... Rge.....	Plat No..... Twp..... Rge.....	Plat No..... Twp..... Rge.....

Information From: Emett Blomquist



6	5	4	3	2	1
7	8	9	10	11	12
18	17	16	15	14	13
19	20	21	22	23	24
30	29	28	27	26	25
31	32	33	34	35	36

Land Ownership

F-1-A

County BEAVERHEAD

T 6 S R 8 W Plat No. 78

Farm Checked: Date 1-23-1974

MONTANA WATER RESOURCES BOARD

Water Resources Survey

Photo No. 1FF-107

By T. L. Reynolds

Legal Land Owner RUDOLPH RUEGSEGGER Address N. OF DILLON MT.

Operator C/O SPENCE STODDARD Address N. OF DILLON MT.

Water is delivered by:— 1. Private System; 2. Ditch Company; 3. State Project; 4. Federal Project; (5) Irrigation District

App. No. Decree No.	NAME OF APPROPRIATOR TO WHOM DECREED	NAME OF STREAM	Date App. Date Priority	Miner's Inches	In Use	NAME OF DITCH (Water Delivered By)	No.	R/F	Present Irr. Acres	Irrigable Acres
PROJ	EAST BENCH IRR. DIST.	BEAVERHEAD RIVER			I	EAST BENCH IRR. DIST.	5	RI		
POD	UNIT # 23.4 SENW SEC	19 T6S R9W UNIT #	43							

NOTE: R—Denotes Regular Irrigation. F—Flood Irrigation.

Adequate Supply: Yes..... No..... Explain.....

Remarks.....

UNIT ASS. AC.

43 127.4

River Basin BEAVERHEAD RIVER

Also in: Plat No. Twp. Rge.	Plat No. Twp. Rge.	Plat No. Twp. Rge.
Plat No. Twp. Rge.	Plat No. Twp. Rge.	Plat No. Twp. Rge.

Information From:

Source Stoddard

F-1-A

County BEAVERHEAD

T. 6S R. 8W. Plat No. 78

Farm Checked: Date

MONTANA WATER RESOURCES BOARD

Water Resources Survey

Photo No. 1FF-107

By T. L. Reynolds

Legal Land Owner PAUL E. & DIANE TAYLOR Address

Operator C/O RALPH TAYLOR Address N. OF DILLON MT. 683-2422

Water is delivered by:— 1. Private System; 2. Ditch Company; 3. State Project; 4. Federal Project; (5.) Irrigation District

App. No. Decree No.	NAME OF APPROPRIATOR TO WHOM DECREED	NAME OF STREAM	Date App. Date Priority	Miner's Inches	In Use	NAME OF DITCH (Water Delivered By)	No.	R/F	Present Irr. Acres	Irrigable Acres
DRAP 12UR-1	A. L. ANDERSON	BEAVERHEAD RIVER	12-7-1909	300	NO					
PROJ	EAST BENCH IRR. DIST.	BEAVERHEAD RIVER			I	EAST BENCH IRR. DIST.	5	R1		
POD	LAT. # 23.4-1.6-0.2	SWNE SEC 24 T6S R8W UNIT # 39								
POD	LAT. # 23.4-1.6 SESW	SEC 13 T6S R8W UNIT # 53 + 40								
POD	LAT. # 23.4-0.7 SESE	SEC 24 T6S R8W UNIT # 41								
POD	LAT. # 23.4 SWNW	SEC 19 T6S R9W UNIT # 41 + 42								
POD	LAT. # 23.4 NWSE	SEC 19 T6S R9W UNIT # 41								
POD	LAT. # 23.4-1.6 SWSE	SEC 13 T6S R8W UNIT # 40 + 53								

NOTE: R—Denotes Regular Irrigation. F—Flood Irrigation.

Adequate Supply: Yes..... No..... Explain.....

Remarks.....

UNITS	A.S.S.	AC
39	25.9	
	32.5	
40	111.7	
41	165.2	
42	44.24	
53	150.41	

River Basin BEAVERHEAD RIVER

Also in: Plat No. Twp. Rge.	Plat No. Twp. Rge.	Plat No. Twp. Rge.
Plat No. Twp. Rge.	Plat No. Twp. Rge.	Plat No. Twp. Rge.

Information From: Ralph Taylor

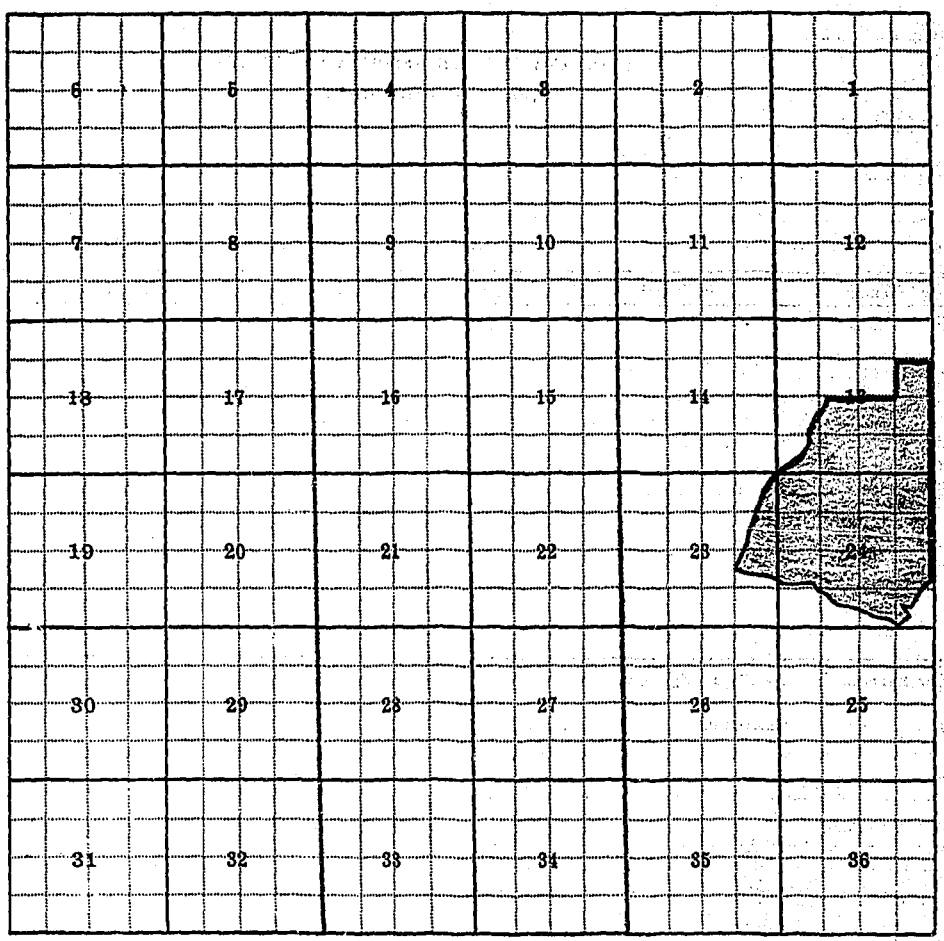

Land Ownership

F-1-A

County BEAVERHEAD

T. 6 S. R. 8 W. Plat No. 78

Farm Checked: Date 10-10-73

MONTANA WATER RESOURCES BOARD

Water Resources Survey

Photo No. 2FF-120 & 1FF-105

By T. J. Reynolds

Legal Land Owner REBISH & HELLE INC.

Address N. OF DILLON MT.

Operator SAME

Address

Water is delivered by:— 1. Private System; 2. Ditch Company; 3. State Project; 4. Federal Project; (5) Irrigation District

App. No. Decree No.	NAME OF APPROPRIATOR TO WHOM DECREED	NAME OF STREAM	Date App. Date Priority	Miner's Inches	In Use	NAME OF DITCH (Water Delivered By)	No.	R/F	Present Irr. Acres	Irrigable Acres
WR10-338	MARY M. OLIVER	?	8-20-1889	400 IN	NO					
WR10-339	NASH M. OLIVER	?	5-27-1890	600 IN	NO					
D-1053-26	W.B. CARTER	STORDEN SLOUGH	5-1-1867	200	NO					
		" "	4-1-1870	360	NO					
		" "	8-15-1879	166 2/3	NO	DOES NOT BELONG				
		BEAVERHEAD RIVER	9-1-1868	1000	NO	ON THIS FORM				
		" "	5-1-1872	400	NO					
PROJ	EAST BENCH IRR. DIST	BEAVERHEAD RIVER		93.1	I	EAST BENCH IRR. DIST	5	R/I		
P.O.D	LAT # 19.2 SE NW SEC. 35 T6S R8W UNIT #		25	88.7		(REBISH + HELLE INC.				
P.O.D	NWSW SEC. 1 T7S R8W UNIT # 26					DITCHES)				

NOTE: R—Denotes Regular Irrigation. F—Flood Irrigation.

Adequate Supply: Yes..... No..... Explain.....

Remarks

FARM UNIT #	AC.
26	18.1
	4.8 } 88.7
	65.8
25	93.6

River Basin BEAVERHEAD RIVER

Also in: Plat No. Twp. Rge.	Plat No. Twp. Rge.	Plat No. Twp. Rge.
Plat No. Twp. Rge.	Plat No. Twp. Rge.	Plat No. Twp. Rge.

Information From: Field Survey

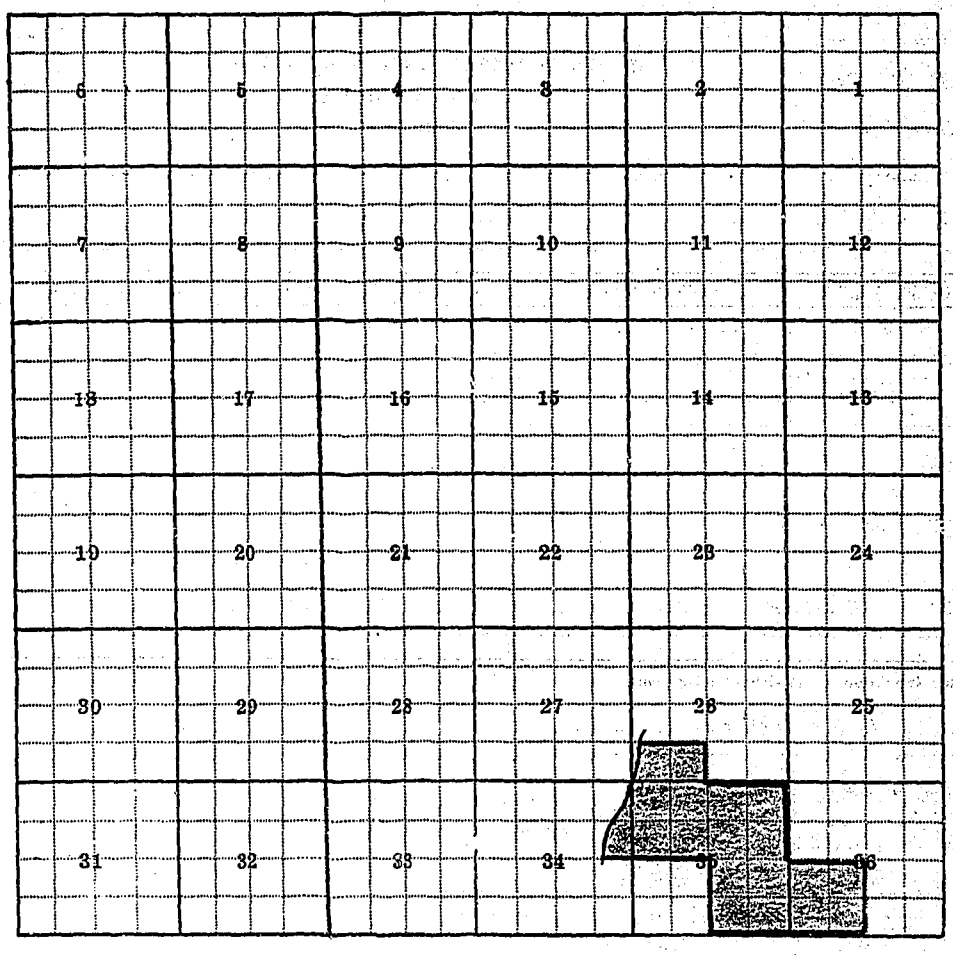

Land Ownership_____

F-1-A

County BEAVERHEAD

T. 6S R. 2W Plat No.

Farm Checked: Date

MONTANA WATER RESOURCES BOARD

Water Resources Survey

Photo No. IFF-105 + IFF-

By T. J. Reynolds

Legal Land Owner R. JOHN & DELMA RUEGSEGGER Address N. OF DILLON MT.

Operator C/O JOHN GIBSON Address N. OF DILLON MT.

Water is delivered by:— 1. Private System; 2. Ditch Company; 3. State Project; 4. Federal Project; (5) Irrigation Dist

App. No. Decree No.	NAME OF APPROPRIATOR TO WHOM DECREED	NAME OF STREAM	Date App. Date Priority	Miner's Inches	In Use	NAME OF DITCH (Water Delivered By)	No.	R/F	Present Irr. Acres	Ir
PRO.	EAST BENCH IRR. DIST.	BEAVERHEAD RIVER			I	EAST BENCH IRR. DIST.	5	R1		
POD	LAT # 21.3 NWNE	SEC 26 T6S R8W	UNIT # 35			(RUEGSEGGER				
POD	LAT. # 21.3-1.1 SENW	SEC. 25 T6S R8W	UNIT # 35			SPRINKLERS)				
POD	NESW SEC 30 T6S	R7W UNITS 36 +	37							

NOTE: R—Denotes Regular Irrigation. F—Flood Irrigation.

Adequate Supply: Yes..... No..... Explain.....

Remarks.....

They just moved in to the place when I talked to them and they didn't know anything about the place. Infact they were still moving from Philipsburg to Dillon

UNIT #	ASS. AC.	
35	141.4	
36	83.6	104.9
	21.3	
37	28.87	38.05
	10.18	

River Basin BEAVERHEAD RIVER

Also in: Plat No. Twp. Rge.	Plat No. Twp. Rge.	Plat No. Twp. Rge.
Plat No. Twp. Rge.	Plat No. Twp. Rge.	Plat No. Twp. Rge.

Information From:

John Gibson (wife)

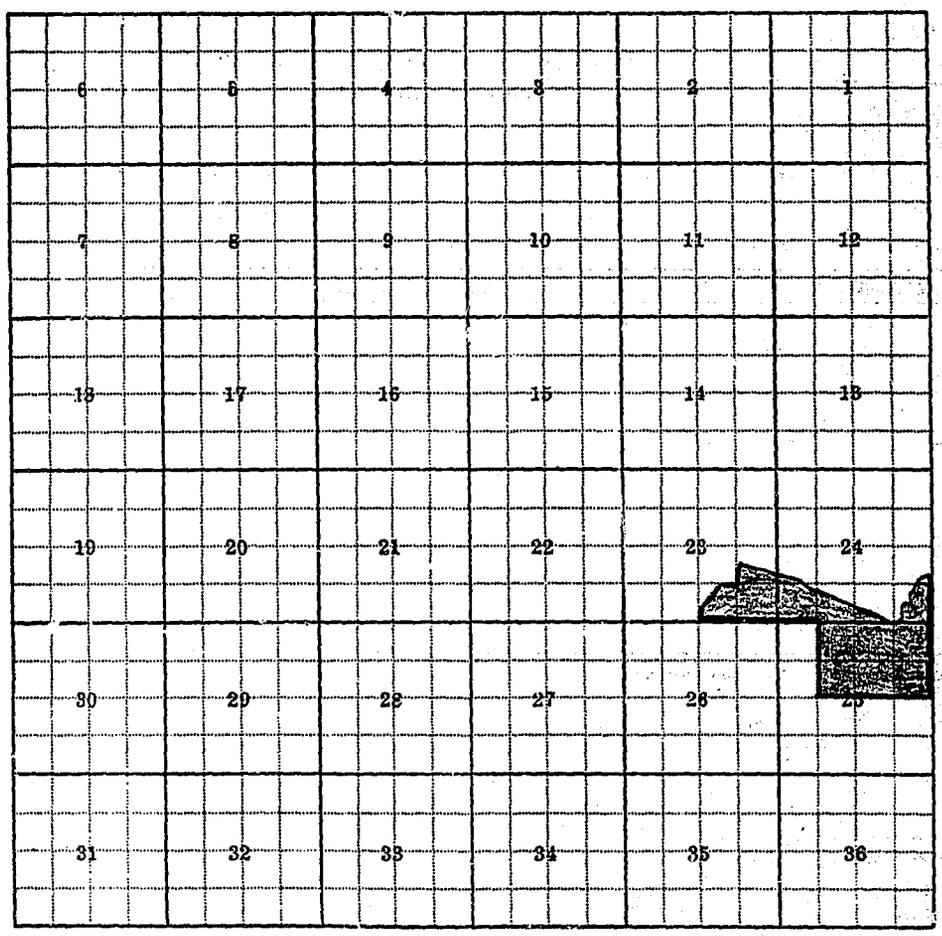

Land Ownership_____

_____

_____

F-1-A

County BEAVERHEAD

T 6 S R 8 W Plat No. 78

Farm Checked: Date 10-10-73

MONTANA WATER RESOURCES BOARD

Water Resources Survey

Photo No. 1FF-105 + 2FF-120

By T. J. Reynolds

Legal Land Owner DONALD T REBISH Address

Operator PETER + GEORGE REBISH Address N. OF DILLON MT

Water is delivered by:— 1. Private System; 2. Ditch Company; 3. State Project; 4. Federal Project; (5.) Irrigation District

App. No. Decree No.	NAME OF APPROPRIATOR TO WHOM DECREED	NAME OF STREAM	Date App. Date Priority	Miner's Inches	In Use	NAME OF DITCH (Water Delivered By)	No.	R/F	Present Irr. Acres	Irrigable Acres
PROJ.	EAST BENCH IRR. DIST.	BEAVERHEAD RIVER			I	EAST BENCH IRR. DIST.	5	RI		
P O D	LAT # 19.0 SWNW	SEC 2. T 7S R8W UNIT # 24				(REBISH DITCHES)				

NOTE: R—Denotes Regular Irrigation. F—Flood Irrigation.

Adequate Supply: Yes..... No..... Explain .....

Remarks....

FARM UNIT # AC.

24 152.2

River Basin BEAVERHEAD RIVER

Also in: Plat No. Twp. Rge.	Plat No. Twp. Rge.	Plat No. Twp. Rge.
Plat No. Twp. Rge.	Plat No. Twp. Rge.	Plat No. Twp. Rge.

Information From: Field Survey

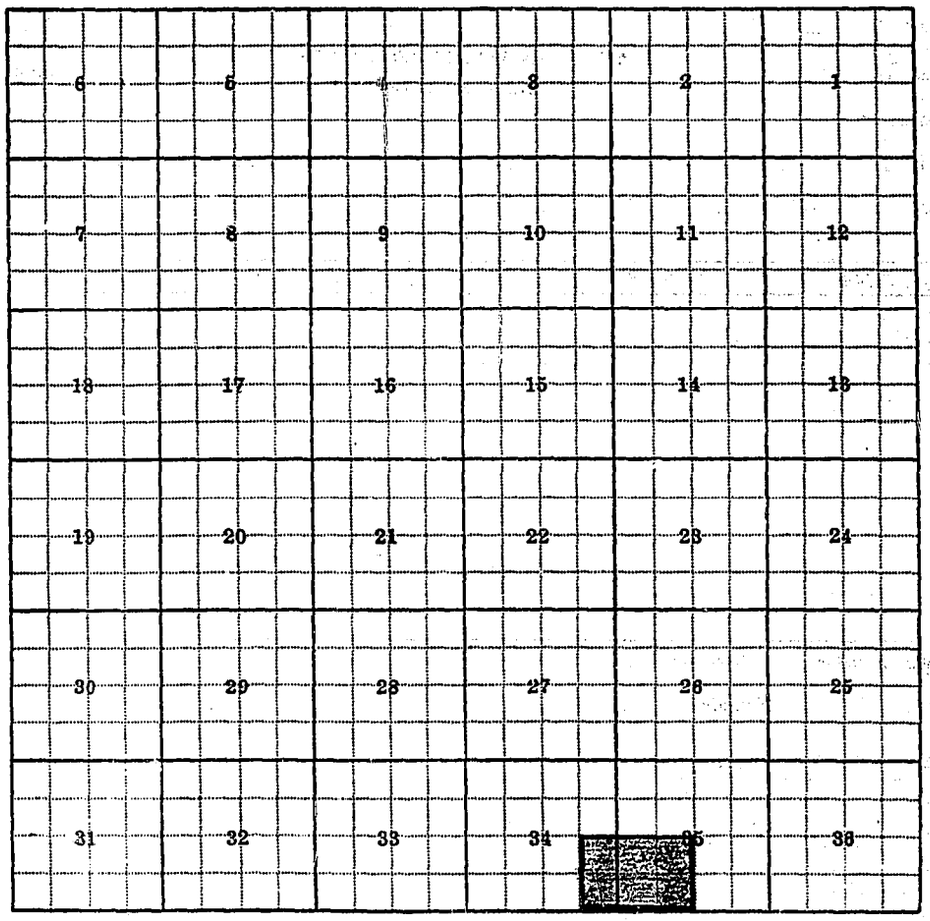

Land Ownership _____

_____

_____

F-1-A

County BEAVERHEAD

T 6S R 8W Plat No. 78

Farm Checked: Date 10-10-73

MONTANA WATER RESOURCES BOARD

Water Resources Survey

Photo No. 1FF-105

By T. J. REYNOLDS

Legal Land Owner PETER W. REBISH

Address N OF DILLON MT

Operator SAME

Address

Water is delivered by:— 1. Private System; 2. Ditch Company; 3. State Project; 4. Federal Project; (5) Irrigation District

App. No. Decree No.	NAME OF APPROPRIATOR TO WHOM DECREED	NAME OF STREAM	Date App. Date Priority	Miner's Inches	In Use	NAME OF DITCH (Water Delivered By)	No.	R/F	Present Irr. Acres	Irrigable Acres
PROJ	EAST BENCH IRR. DIST	BEAVERHEAD RIVER			I	EAST BENCH IRR. DIST.	5	R1		
POD	LAT. # 21.3 SWNE	SEC 36 T6S R8W	UNIT # 28			(REBISH DITCHES)				
POD	LAT. # 21.6 NENE	SEC 36 T6S R8W	UNIT # 28							
POD	LAT. # 21.3 NENW	SEC 36 T6S R8W	UNIT # 28							

NOTE: R—Denotes Regular Irrigation. F—Flood Irrigation.

Adequate Supply: Yes..... No..... Explain.....

Remarks.....

UNITS # ASS. AC.

28 148.1

River Basin BEAVERHEAD

Also in: Plat No..... Twp..... Rge.....	Plat No..... Twp..... Rge.....	Plat No..... Twp..... Rge.....
Plat No..... Twp..... Rge.....	Plat No..... Twp..... Rge.....	Plat No..... Twp..... Rge.....

Information From: Field Survey

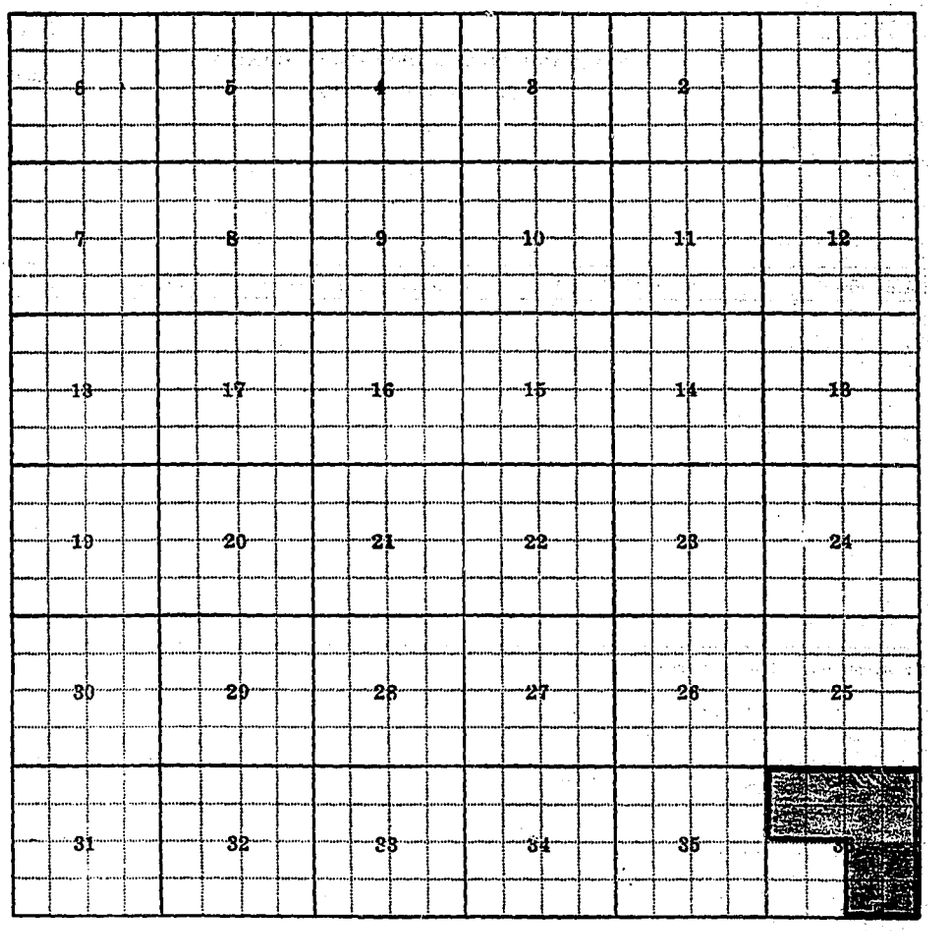

Land Ownership _____

_____

_____

F-1-A

County BEAVERHEAD

T. 6 S. R. 8 W. Plat No. 78

Farm Checked: Date 10-10-73

MONTANA WATER RESOURCES BOARD

Water Resources Survey

Photo No. 1FF-102 & 1FF-105

By T. J. Reynolds

Legal Land Owner JOSEPH H. BUCK Address DILLON MT

Operator SAME Address

Water is delivered by:— 1. Private System; 2. Ditch Company; 3. State Project; 4. Federal Project; (5.) Irrigation District

App. No. Decree No.	NAME OF APPROPRIATOR TO WHOM DECREED	NAME OF STREAM	Date App. Date Priority	Miner's Inches	In Use	NAME OF DITCH (Water Delivered By)	No.	R/F	Present Irr. Acres	Irrigable Acres
BRS-780	JOHN F. BISHOP	CARTER CREEK	6-25-1872	400	NO					
D-1053-26	W. R. CARTER	STADDEN SLOUGH	5-1-1867	200	NO					
		" "	4-1-1870	360	NO					
		" "	5-15-1879	166 2/3	NO	DOES NOT BELONG ON				
		BEAVERHEAD RIVER	8-1-1868	1000	NO	THIS FORM				
		" "	5-1-1872	400	NO					
P80J	EAST BENCH IRR. DIST.	BEAVERHEAD RIVER			I	EAST BENCH IRR. DIST.	I	R1		
P80	LAT #21.3 NWNE	SEC 26 T6S R8W	UNIT #33							

NOTE: R—Denotes Regular Irrigation. F—Flood Irrigation.

Adequate Supply: Yes..... No..... Explain.....

Remarks.....

UNIT # ACS. AC.

33 19.9

River Basin BEAVERHEAD RIVER

Also in: Plat No. Twp. Rge.	Plat No. Twp. Rge.	Plat No. Twp. Rge.
Plat No. Twp. Rge.	Plat No. Twp. Rge.	Plat No. Twp. Rge.

Information From: Field Survey

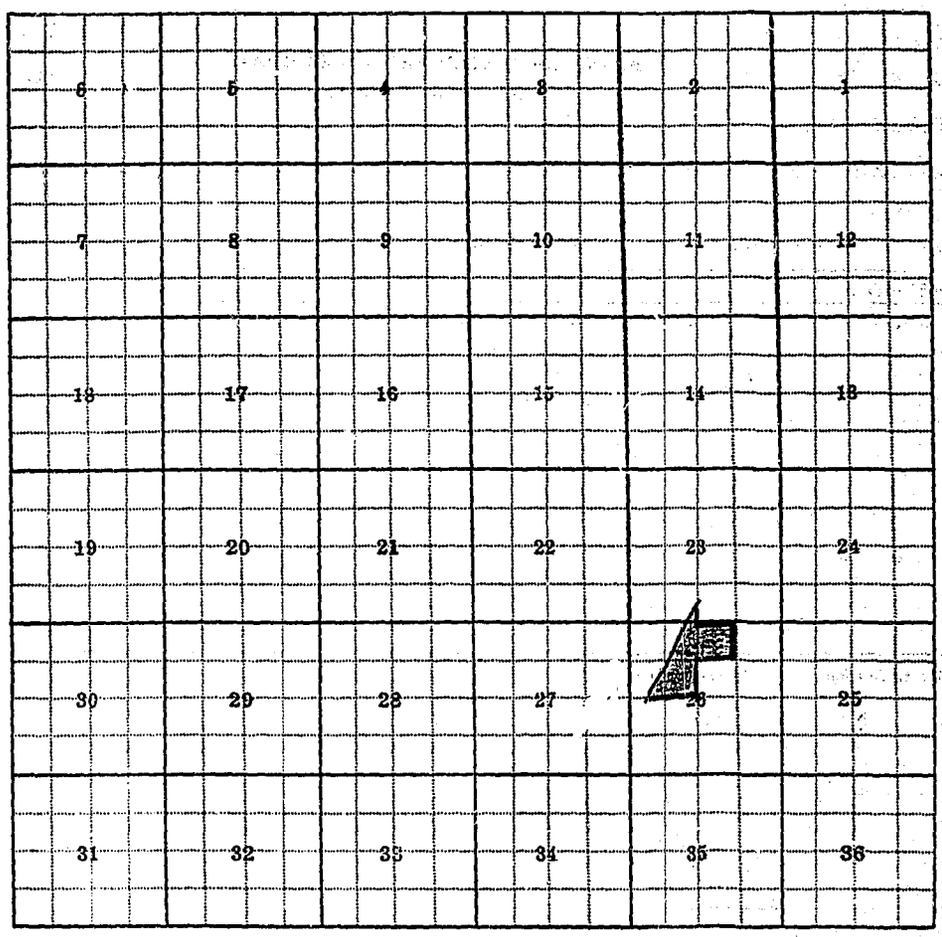

Land Ownership._____

F-1-A

PAGE 1 of 2

County BEAVERHEAD

T 6 S R 8 W Plat No. 78

Farm Checked: Date 10-17-1973

MONTANA WATER RESOURCES BOARD

Water Resources Survey

Photo No. 1FF-109

By T.J. Reynolds

Legal Land Owner RUDOLPH A. MALESICH Address N of DILLON MT. 683-2585

Operator SAME Address

Water is delivered by:— 1. Private System; (2) Ditch Company; 3. State Project; 4. Federal Project; 5. Irrigation District

App. No. Decree No.	NAME OF APPROPRIATOR TO WHOM DECREED	NAME OF STREAM	Date App. Date Priority	Miner's Inches	In Use	NAME OF DITCH (Water Delivered By)	No.	R/F	Present Irr. Acres	Irrigable Acres
WR50-389	GERHARD ALBERS	MURRAY-GILBERT SLOUGH	1-26-1904	25 CFS	NO					
WR133-131	R.A. MALESICH	GROUND WATER	6-30-1961	15 CFS	I	SUPPLEMENTAL TO HIS				
POD	SENE SEC 11 T6S	R8W				765 SH (C C W C)				
D-1053-22	GEO. STAUBAHER	BEAVERHEAD RIVER	4-1-1881	200	I	SUPPLEMENTAL TO HIS				
POD	SWSE SEC 11 T6S R8W	(STAUDAHER 1881 DITCH)				765 SH (C C W C)				
D-1053-23	JOHN F BISHOP + GEO	BEAVERHEAD RIVER	5-15-1882	200	I	SUPPLEMENTAL TO HIS				
	STAUBAHER	(BISHOP-STAUBAHER DITCH)				765 SH (C C W C)				
POD	NENE SEC 22 T6S	R8W								
PROJ.	CLARK CANYON WATER CO	BEAVERHEAD RIVER		765 SH	I	CLARK CANYON	2	R1		
POD	SWSE SEC. 11 T6S R8W					(STAUDAHER DITCH)				
POD	NENE SEC 22 T6S R8W					(BISHOP-STAUBAHER DITCH)				

NOTE: R—Denotes Regular Irrigation. F—Flood Irrigation.

Adequate Supply: Yes..... No..... Explain.....

Remarks.....

River Basin BEAVERHEAD RIVER

Also in: Plat No..... Twp..... Rge.....	Plat No..... Twp..... Rge.....	Plat No..... Twp..... Rge.....
Plat No..... Twp..... Rge.....	Plat No..... Twp..... Rge.....	Plat No..... Twp..... Rge.....

Information From: Rudolph Malesich

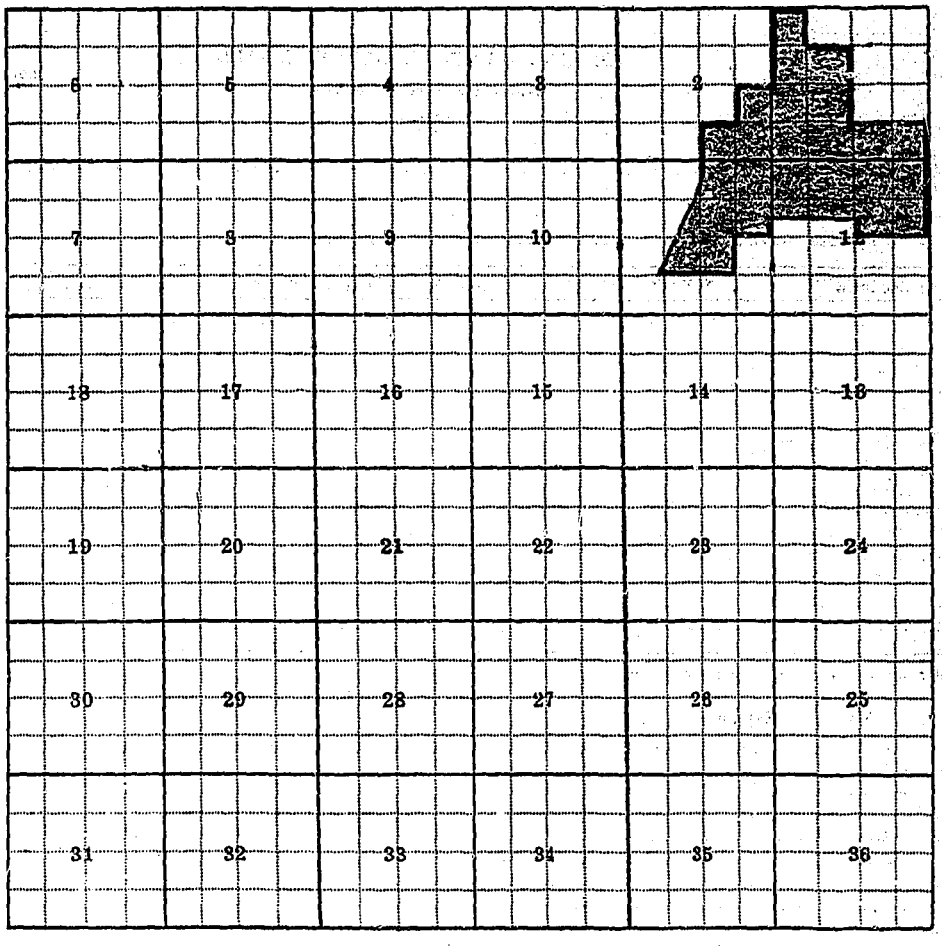

Land Ownership

F-1-A

PAGE 2

County BEAVERHEAD

T. 6 S. R. 8 W. Plat No. 78

Farm Checked: Date 10-12-1972

MONTANA WATER RESOURCES BOARD
Water Resources Survey

Photo No.

By T. L. Reynolds

Legal Land Owner RUDOLPH A. MALESICH Address N. OF DILLON MT 683-2585

Operator SAME Address

Water is delivered by:— 1. Private System; 2. Ditch Company; 3. State Project; 4. Federal Project; (5) Irrigation District

App. No. Decree No.	NAME OF APPROPRIATOR TO WHOM DECREED	NAME OF STREAM	Date App. Date Priority	Miner's Inches	In Use	NAME OF DITCH (Water Delivered By)	No.	R/F	Present Irr. Acres	Irrigable Acres
PRI	EAST BENCH IRR. DIST	BEAVERHEAD RIVER			I	EAST BENCH IRR. DIST.	5	R1		
POD	LAT # 27.9-2.2 SCNE	SEC 12 T6S R8W UNIT	# 63							

NOTE: R—Denotes Regular Irrigation. F—Flood Irrigation.

Adequate Supply: Yes..... No..... Explain.....

Remarks.....

UNIT # ASS. AC.
63 128.5

River Basin BEAVERHEAD RIVER

Also in: Plat No. Twp. Rge.	Plat No. Twp. Rge.	Plat No. Twp. Rge.
Plat No. Twp. Rge.	Plat No. Twp. Rge.	Plat No. Twp. Rge.

Information From: Rudolph Malesic

F-1-A

PAGE 1 OF 2

County BEAVERHEAD

T. 6 S. R. 8 W. Plat No. 78

Farm Checked: Date OCT. 30, 1973

MONTANA WATER RESOURCES BOARD

Water Resources Survey

Photo No. 2FF-120

By JIM KINDLE

Legal Land Owner FRANK D. REBISH Address DILLON, MT 683-2594

Operator SAME Address

Water is delivered by:— (1.) Private System; 2. Ditch Company; 3. State Project; 4. Federal Project; 5. Irrigation District

App. No. Decree No.	NAME OF APPROPRIATOR TO WHOM DECREED	NAME OF STREAM	Date App. Date Priority	Miner's Inches	In Use	NAME OF DITCH (Water Delivered By)	No.	R/F	Present Irr. Acres	Irrigable Acres
WR133-33	JEAN F. BISHOP	CERTAIN DRAIN	9-8-1955	150	NO					
	[illegible] - Pete & GEO. REBISH									
D-1053-26	W. B. CARTER	STODDEN SLOUGH	5-1-1867	200	NO					
		" "	4-1-1870	360	NO					
		" "	5-15-1879	166 2/3	NO					
		BEAVERHEAD RIVER	8-1-1868	1000	FRANK	W. & DANIEL R. REBISH				
		" "	5-1-1872	400	FRANK	W. & DANIEL R. REBISH				
D-1053-27	THORPE LIVESTOCK CO.	BEAVERHEAD RIVER	5-31-1866	120*	YES	HAYSTACT DITCH #2	1	R1		
		" "	5-1-1873	500	NO					
		STODDEN SLOUGH	5-15-1879	333 1/3	NO					

NOTE: R—Denotes Regular Irrigation. F—Flood Irrigation.

Adequate Supply: Yes..... No..... Explain.....

Remarks * water commissioners copy shows this amount as 536" and of this amount FRANK D. REBISH receives 120" FRANK W. REBISH TOLD ME THIS AMOUNT SHOULD BE 126" as his father has the KENNISON RIGHT OF 126" marked on the water commissioners copy.

HAYSTACT DITCH #2 P.O.D. NE NW SEC. 4 T. 7 S. R. 8 W.

STODDEN SLOUGH P.O.D. SW SW SEC. 34 T. 6 S. R. 8 W.

River Basin BEAVERHEAD RIVER

Also in: Plat No..... Twp..... Rge.....	Plat No..... Twp..... Rge.....	Plat No..... Twp..... Rge.....
Plat No..... Twp..... Rge.....	Plat No..... Twp..... Rge.....	Plat No..... Twp..... Rge.....

Information From:

FRANK W. REBISH - SON

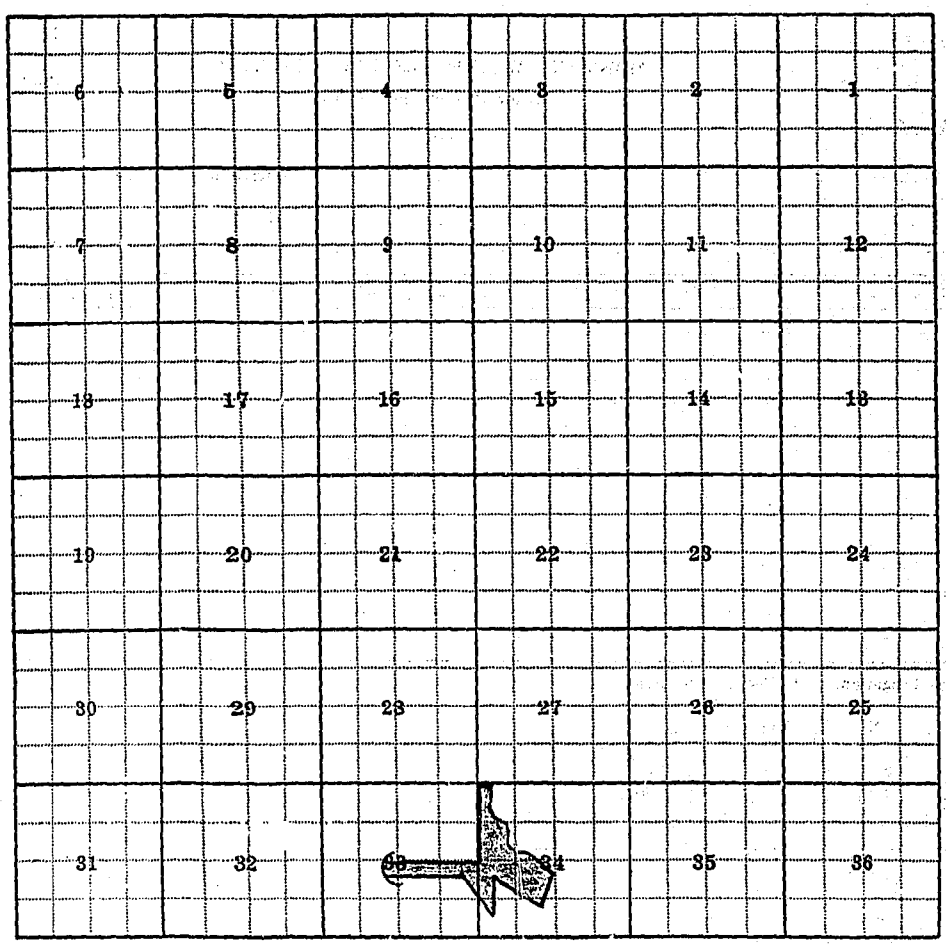

6	5	4	3	2	1
7	8	9	10	11	12
18	17	16	15	14	13
19	20	21	22	23	24
30	29	28	27	26	25
31	32	33	34	35	36

Land Ownership