

6	5	4	3	2	1
7	8	9	10	11	12
18	17	16	15	14	13
19	20	21	22	23	24
30	29	28	27	26	25
31	32	33	34	35	36

Land Ownership

F-1-A

County BEAVERHEAD

Farm Checked: Date 26 SEPT 73

By SHARK

PAGE 2 of 2

MONTANA WATER RESOURCES BOARD

Water Resources Survey

T 7S R 9W Plat No. 88

Photo No. 3FF-75

Legal Land Owner HOLLAND RANCH CO Address BANNACK, MONT.

Operator BEN HOLLAND - PRES Address SAME

Water is delivered by:— 1. Private System; 2. Ditch Company; 3. State Project; 4. Federal Project; 5. Irrigation District

App. No. Decree No.	NAME OF APPROPRIATOR TO WHOM DECREED	NAME OF STREAM	Date App. Date Priority	Miner's Inches	In Use	NAME OF DITCH (Water Delivered By)	No.	R/F	Present Irr. Acres	Irrigable Acres
02556-4	RATTLESNAKE LIVESTOCK CO	RATTLESNAKE CR.	6-1-1875	1/2 of 300	IRR	2 MAIN P.O.D.'S				
			6-1-1879	5	IRR	P.O.D. #1 T7S-R10W SEC 24				
						NESENE - CONK DITCH				
			6-1-1881	339	IRR					
						P.O.D. #2 T7S-R9W SEC 30	1	R1		
			6-1-1882	215	IRR	NW NENW				
			6-1-1884	161	IRR					
			6-1-1887	40	IRR					

NOTE: R—Denotes Regular Irrigation. F—Flood Irrigation.

Adequate Supply: Yes..... No..... Explain.....

Remarks NOTE: HOLLAND OWNS 4 1/2 SHARES IN RATTLESNAKE RESERVOIR & WATER CO. AND 183.59 SHARES IN KELLY RES & WATER CO. I MADE THESE PROJECT WATERS SUPPLEMENTAL TO THE PRIVATE DECREED RIGHTS DUE TO THE FACT THAT BOTH OF THESE WATER CO. ARE MENTIONED IN THE SAME DEGREE OF WHICH HOLLAND'S PRIVATE RIGHTS HAVE EARLY PRIORITY DATES.

River Basin 41B BEAVERHEAD RIVER

Also in: Plat No..... Twp..... Rge.....	Plat No..... Twp..... Rge.....	Plat No..... Twp..... Rge.....
Plat No..... Twp..... Rge.....	Plat No..... Twp..... Rge.....	Plat No..... Twp..... Rge.....

Information From: FIELD SURVEY EARL LOVE - SCS GIB WESTON - ASCS

F-1-A

County BEAVERHEAD T 7S R 9W Plat No. 88

Farm Checked: Date 9-6-43

MONTANA WATER RESOURCES BOARD

Water Resources Survey

Photo No.

By SAM RODRIGUEZ

Legal Land Owner NEIL & BARBARA BENSON Address E. OF DILLON

Operator SAME Address

Water is delivered by:— 1. Private System; 2. Ditch Company; 3. State Project; 4. Federal Project; 5. Irrigation District

App. No. Decree No.	NAME OF APPROPRIATOR TO WHOM DECREED	NAME OF STREAM	Date App. Date Priority	Miner's Inches	In Use	NAME OF DITCH (Water Delivered By)	No.	R/F	Present Irr. Acres	Irrigable Acres
D4614-1	G.W. PERKINS	BEAVERHEAD RIVER	5-1-1882	900	I	PERKINS DITCH	1	R1		
	P.O.D. ONE OF PERKINS DITCH IS SW3W3W SEC. 4 T 8S R9W									

NOTE: R—Denotes Regular Irrigation. F—Flood Irrigation.

Adequate Supply: Yes..... No..... Explain.....

Remarks

MR. BENSON CLAIMED AN 1882 RIGHT FOR 300", AND IT IS SO SHOWN ON THE WATER COMMISSIONERS COPY, BUT THE BUREAU OF RECLAMATION ONLY SHOWS 296.6M" FOR BENSONS LAND.

River Basin 41B

Also in: Plat No. Twp. Rge.	Plat No. Twp. Rge.	Plat No. Twp. Rge.
Plat No. Twp. Rge.	Plat No. Twp. Rge.	Plat No. Twp. Rge.

Information From: NEIL BENSON

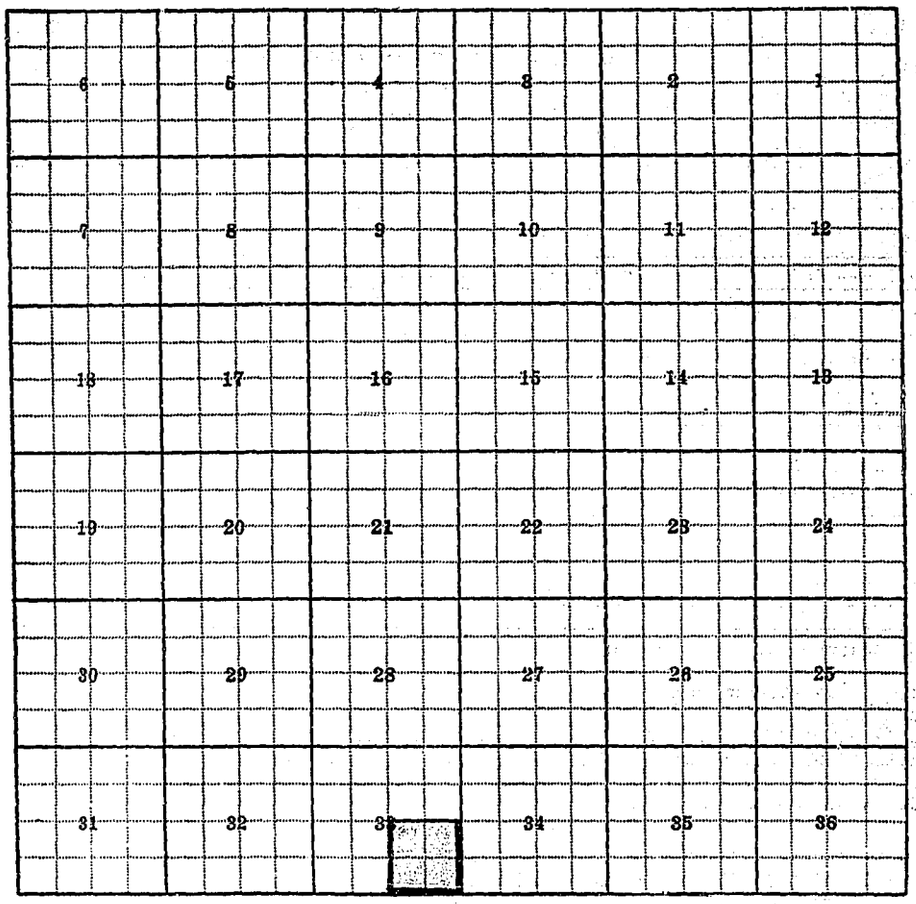

Land Ownership_____

F-1-A

County BEAVERHEAD T. 7S R. 9W Plat No. 88

Farm Checked: Date 7-18-73

MONTANA WATER RESOURCES BOARD
Water Resources Survey

Photo No.

By SAM RODRIGUEZ

Legal Land Owner BENNY F. & MARY REYNOLDS Address S.W. OF TWIN BRIDGES - 684-5204

Operator SAME Address

Water is delivered by:— 1. Private System; 2. Ditch Company; 3. State Project; 4. Federal Project; 5. Irrigation District

App. No. Decree No.	NAME OF APPROPRIATOR TO WHOM DECREED	NAME OF STREAM	Date App. Date Priority	Miner's Inches	In Use	NAME OF DITCH (Water Delivered By)	No.	R/F	Present Irr. Acres	Irrigable Acres
PROJ.	WEST SIDE CANAL CO.	BEAVERHEAD RIVER		PESH.		WEST SIDE CANAL	2	R		
		R.D.D. OFF OF CANAL - SESESE SEC. 12								

NOTE: R—Denotes Regular Irrigation. F—Flood Irrigation.

Adequate Supply: Yes..... No..... Explain.....

Remarks

MR REYNOLDS IS THINKING OF USING THE SPRING IN SESESE SEC. 12 & SPRINKLING THE BOTTOM LANDS WITH IT. THE SPRING IS DEVELOPED. THE G.W. DOCUMENT NUMBER IS-119932

River Basin H/A

Also in: Plat No. Twp. Rge.	Plat No. Twp. Rge.	Plat No. Twp. Rge.
Plat No. Twp. Rge.	Plat No. Twp. Rge.	Plat No. Twp. Rge.

Information From: BENNY REYNOLDS

F-1-A

County BEAVERHEAD

T 7S R 9W Plat No. 88

Farm Checked: Date

MONTANA WATER RESOURCES BOARD

Water Resources Survey

Photo No.

By SAM RODRIGUEZ

Legal Land Owner E. A. HEIKKILA Address N. OF DILLON

Operator SAME Address

Water is delivered by:— 1. Private System; 2. Ditch Company; 3. State Project; 4. Federal Project; 5. Irrigation District

App. No. Decree No.	NAME OF APPROPRIATOR TO WHOM DECREED	NAME OF STREAM	Date App. Date Priority	Miner's Inches	In Use	NAME OF DITCH (Water Delivered By)	No.	R/F	Present Irr. Acres	Irrigable Acres
WR 59-612A	J. B. MAYFIELD	W. WEROM DILLON CITY RES.	8-4-1914	1CFS	NO					
PROT.	WEST SIDE CANAL Co.	BEAVERHEAD RIVER		200 SH.	I	WEST SIDE CANAL	2	R1		
						P.O.D.-Ditch-OFF CANAL NESESE	Sec.	1		
						P.O.D.-PUMP-OFF CANAL SENWNE	Sec.	1		

NOTE: R—Denotes Regular Irrigation. F—Flood Irrigation.

Adequate Supply: Yes..... No..... Explain

Remarks

MR. HEIKKILA claims only the shares on the WEST SIDE CANAL Co.

When the new highway went in it covered the the upper ditch, thats when the sprinkler system was put in operation, but instead of IRR. the same lands as before, it extended further west & cut it short on the south side

The lower ditch-off of the canal - opposite of the pump, used to go under the railroad tracks & irrigate Hans P. Hanson's land east of the railroad, then cross the road & irr. east of the road, but MR. Hanson sold his land west of the road to several people, one of which put in a trailer court & because of safety factors that ditch was covered east of the railroad.

River Basin 41B

Also in: Plat No..... Twp..... Rge.....	Plat No..... Twp..... Rge.....	Plat No..... Twp..... Rge.....
Plat No..... Twp..... Rge.....	Plat No..... Twp..... Rge.....	Plat No..... Twp..... Rge.....

Information From: MR. HEIKKILA

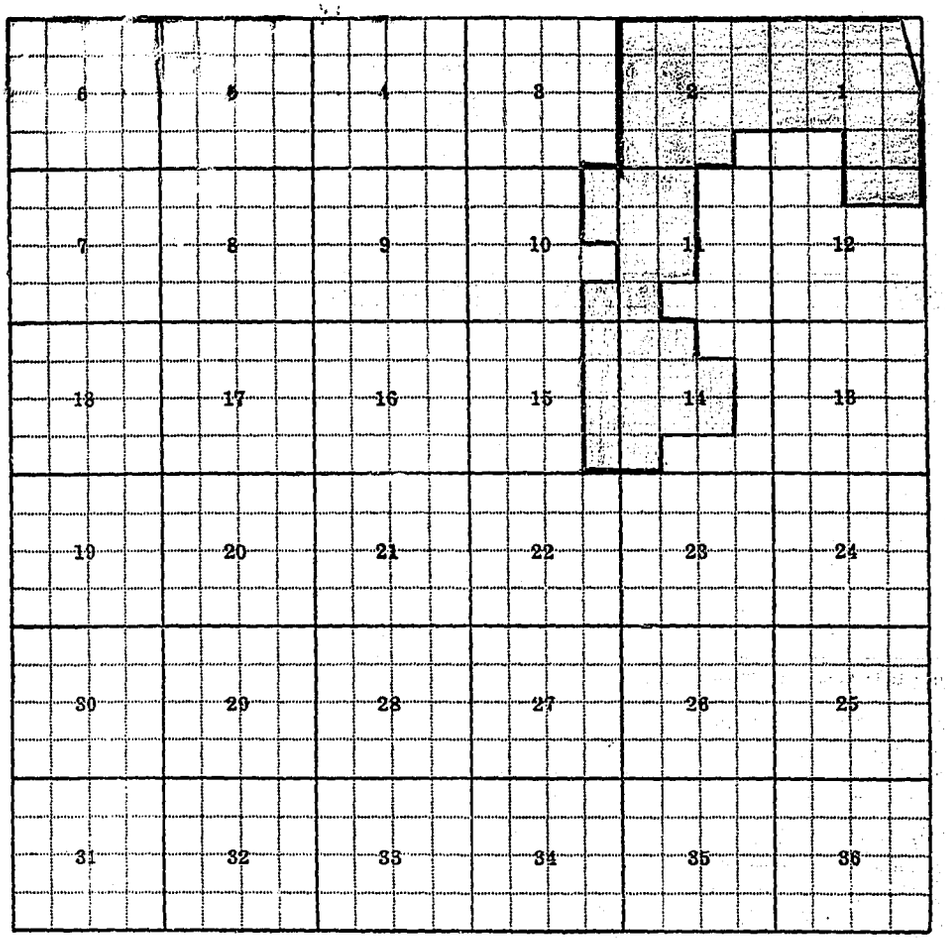

Land Ownership

F-1-A

FIELD FORM #1

County BEAVERHEAD

T 7S R 9W Plat No. 88

Farm Checked: Date 8-29-73

MONTANA WATER RESOURCES BOARD
Water Resources Survey

Photo No.

By SAM RODRIGUEZ

Legal Land Owner CITY OF DILLON Address

Operator ROGER PIERCE - CITY ENGINEER Address

Water is delivered by:— 1. Private System; 2. Ditch Company; 3. State Project; 4. Federal Project; 5. Irrigation District

App. No. Decree No.	NAME OF APPROPRIATOR TO WHOM DECREED	NAME OF STREAM	Date App. Date Priority	Miner's Inches	In Use	NAME OF DITCH (Water Delivered By)	No.	R/F	Present Irr. Acres	Irrigable Acres
WR10-414	J.C. METLEN, W.A. JONES ETAL	MURRAY SPRINGS	11-26-1890	100	No					
WR10-443	J.W. LAWRENCE & J.C. METLEN	MURRAY SPRINGS	6-15-1891	200	No					
WR10-519	R.C. Halliday & R.S. Pife	MURRAY SPRINGS	1-13-1893	100	No					
WR10-431	J.C. METLEN & J.W. LAWRENCE	MURRAY SPRINGS	6-12-1891	300	No					
WR10-413	J.C. METLEN	MURRAY SPRING	11-22-1890	100	No					
WR10-480	R.C. Halliday & W.A. Jones	MURRAYS SPRING	2-25-1892	200	No					

NOTE: R—Denotes Regular Irrigation. F—Flood Irrigation.

Adequate Supply: Yes..... No..... Explain.....

Remarks.....

MR. PIERCE ONLY CLAIMED DECREED RIGHTS OUT OF RATTLESNAKE CR. WELLS (3) & PROJECT WATER FROM THE DILLON CANAL CO. WR 10-468 NEITHER THE MURRAY SPRINGS ARE USED OR SEEM TO EVEN BE ONE HERE. I will put all these other rights as not in use.

River Basin 11A

Also in: Plat No. Twp. Rge.	Plat No. Twp. Rge.	Plat No. Twp. Rge.
Plat No. Twp. Rge.	Plat No. Twp. Rge.	Plat No. Twp. Rge.

Information From: ROGER PIERCE

6	5	4	3	2	1
7	8	9	10	11	12
18	17	16	15	14	13
19	20	21	22	23	24
30	29	28	27	26	25
31	32	33	34	35	36

Land Ownership

F-1-A

FIELD FORM #2

County BEAVERHEAD

T 7S R 9W Plat No. 88

Farm Checked: Date 8-29-73

MONTANA WATER RESOURCES BOARD

Water Resources Survey

Photo No.

By SAM RODRIGUEZ

Legal Land Owner CITY OF DILLON Address

Operator ROGER PIERCE - CITY ENGINEER Address

Water is delivered by:— 1. Private System; 2. Ditch Company; 3. State Project; 4. Federal Project; 5. Irrigation District

App. No. Decree No.	NAME OF APPROPRIATOR TO WHOM DECREED	NAME OF STREAM	Date App. Date Priority	Miner's Inches	In Use	NAME OF DITCH (Water Delivered By)	No.	R/F	Present Irr. Acres	Irrigable Acres
WR10-468	JNO. F. COWAN	SPRING	11-7-1891	50	NO					
* D-2456-21	FREDERICK PUSHING	RATTLESNAKE CR.	6-1-1865	5	D					
** D2456-8	Wood LIVESTOCK CO.	RATTLESNAKE CR.	6-1-1865	18.75	D	PIPELINE				
D2456-22	CITY OF DILLON	RATTLESNAKE CR.	5-31-1868	40	D	P.O.D. NWNENW Sec. 11				
			6-1-1868	30	D	T7S R10W				
G.W. GW108636	CITY OF DILLON	WELL #1	3-26-1948	1025 GPM	D	P.O.D. NESENW Sec. 23				
		WELL #2	1-28-1960	1025 GPM	D	P.O.D. NESENW Sec. 23				

NOTE: R—Denotes Regular Irrigation. F—Flood Irrigation.

Adequate Supply: Yes..... No..... Explain

Remarks

*D 2456-21 - THIS 5" WERE BOUGHT BY THE CITY OF DILLON FROM FREDERICK CUSHING - ERMONT MINE
*D 2456-8 - THIS 18.75" IS THE 1/4 OF 75" DEGREED TO Woods LIVESTOCK Co. & BOUGHT BY THE CITY OF DILLON. MR PIERCE, CITY ENGINEER SHOWED ME A COPY OF THE SALE OF WATER. I TRIED TO GET A COPY FROM THE COURTHOUSE, BUT THEY COULDN'T FIND THE PAPERS.

G.W. 108636 IS FILED WITH A WRONG RANGE, IT SHOULD BE T7S R9W.
WELL #3 IS IN PLAT 89 T7S R8W

River Basin 41B

Also in: Plat No..... Twp..... Rge.....	Plat No..... Twp..... Rge.....	Plat No..... Twp..... Rge.....
Plat No..... Twp..... Rge.....	Plat No..... Twp..... Rge.....	Plat No..... Twp..... Rge.....

Information From: ROGER PIERCE

6	5	4	3	2	1
7	8	9	10	11	12
18	17	16	15	14	13
19	20	21	22	23	24
30	29	28	27	26	25
31	32	33	34	35	36

Land Ownership For ownership see field form #1

F-1-A

County BEAVERHEAD T. 7 S. R. 9 W Plat No. 88

Farm Checked: Date 5-8-73

MONTANA WATER RESOURCES BOARD
Water Resources Survey

Photo No.

By SAM RODRIGUEZ

Legal Land Owner Romda Co. - HERMAN PETERSON Address S. OF DILLON

Operator SAME Address

Water is delivered by:— 1. Private System; 2. Ditch Company; 3. State Project; 4. Federal Project; 5. Irrigation District

App. No. Decree No.	NAME OF APPROPRIATOR TO WHOM DECREED	NAME OF STREAM	Date App. Date Priority	Miner's Inches	In Use	NAME OF DITCH (Water Delivered By)	No.	R/F	Present Irr. Acres	Irrigable Acres
GW 106965	HERMAN R. PETERSON	WELL	5-27-1963	1100 GPM	I	WELL-PUMP & PIPELINE	1	R1		
						P.O.D. SWSWSW Sec. 34 T7S R9W				
PROJ-	CLARK CANYON WATER SUPPLY CO.	BEAVERHEAD RIVER		47 SH.	I/S	VAN CAMP DITCH	2	R1		
						P.O.D. OFF OF VAN CAMP				
						DITCH IS SENESE SEC. 4				
D828-18	ISAAC VAN CAMP	BEAVERHEAD RIVER	5-1-1880	75	I	SUPP. TO PROJECT				
	THOMAS LAUGHRIDGE									
W.R57-529A	S. H. CLARK	VAN CAMP WARM SPRINGS	10-20-1889	All	S	PETERSON-RESERVOIR				
		(WASTE WATERS)				P.O.D. SENWSW SEC. 34				
* CLL-174	ISAAC VAN CAMP	SPRING(S)	11-2-1883	1500	NO					

NOTE: R—Denotes Regular Irrigation. F—Flood Irrigation.

Adequate Supply: Yes..... No..... Explain.....

Remarks

MR. PETERSON USES BOTH SYSTEMS- SPRINKLER FROM his WELL & Flood IRR. OUT OF THE VAN CAMP ditch (with SHARES ON THE CLARK CANYON WATER SUPPLY CO.). HE ALSO USES the WATER FROM THE RIVER TO WATER STOCK

* THIS RIGHT doesn't describe the VAN CAMP WARM SPRINGS, but RATHER THE SPRING MENTIONED HERE ARE FOR SECTION 28, THEREFORE IT CANNOT BE USED HERE.

River Basin 41B

Also in: Plat No..... Twp..... Rge.....	Plat No..... Twp..... Rge.....	Plat No..... Twp..... Rge.....
Plat No..... Twp..... Rge.....	Plat No..... Twp..... Rge.....	Plat No..... Twp..... Rge.....

Information From: HERMAN PETERSON

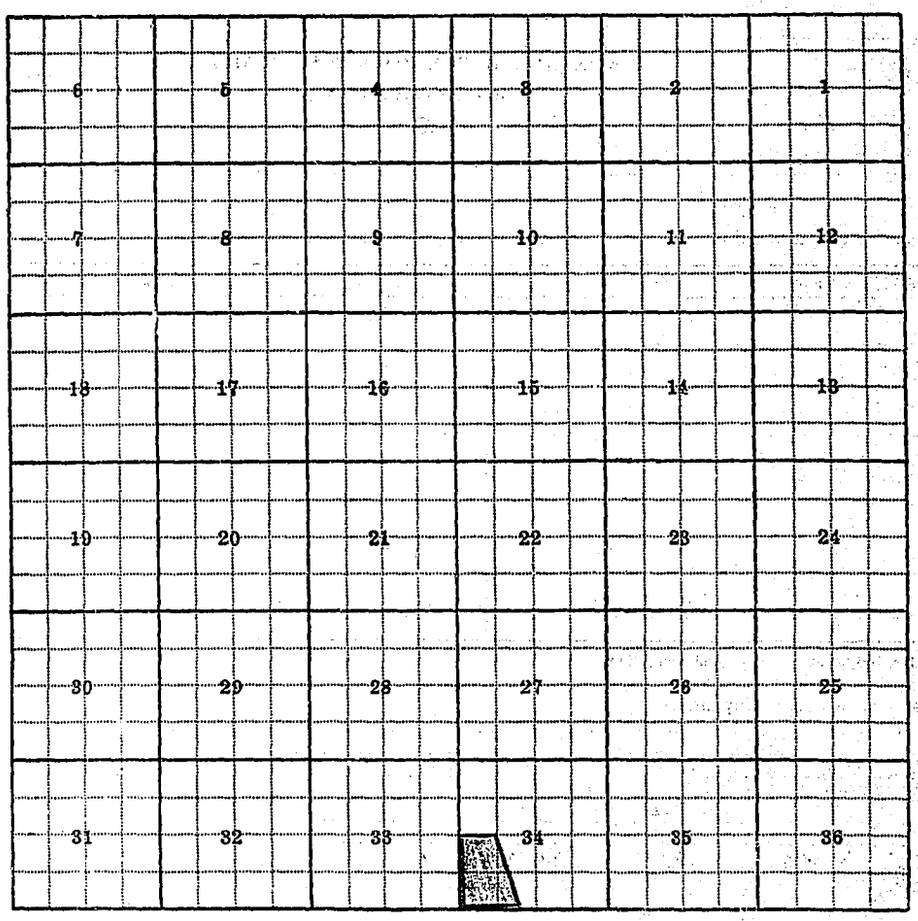

Land Ownership

F-1-A

County BEAVERHEAD

T. 7S R. 9W Plat No. 88

Farm Checked: Date 9-12-73

MONTANA WATER RESOURCES BOARD

Water Resources Survey

Photo No.

By SAM RODRIGUEZ

Legal Land Owner HANS P. HANSON Address

Operator C/O DICK BRIGGS Address 1015 E. SEBREE - 683-5732

Water is delivered by:— 1. Private System; 2. Ditch Company; 3. State Project; 4. Federal Project; 5. Irrigation District

App. No. Decree No.	NAME OF APPROPRIATOR TO WHOM DECREED	NAME OF STREAM	Date App. Date Priority	Miner's Inches	In Use	NAME OF DITCH (Water Delivered By)	No.	R/F	Present Irr. Acres	Irrigable Acres
G.W USE	DICK BRIGGS	WELL	1971	—	I	WELL & PUMP - SE NE NE Sec 1	1	R		

NOTE: R—Denotes Regular Irrigation. F—Flood Irrigation.

Adequate Supply: Yes..... No..... Explain

Remarks

MR. BRIGGS DOEN'T HAVE A FILING FOR THIS WELL. HE CLAIMS IT WAS DRILLED TWO YEARS AGO & BEEN USING THE WATER SINCE THEN. HE STARTED IRRIGATING (HE CLAIMS) SINCE APRIL, 1973. HE IRRIGATES AROUND 4.5 ACRES.

River Basin HLR

Also in: Plat No. Twp. Rge.	Plat No. Twp. Rge.	Plat No. Twp. Rge.
Plat No. Twp. Rge.	Plat No. Twp. Rge.	Plat No. Twp. Rge.

Information From:

MR BRIGGS

F-1-A

County BEAVERHEAD

T. 7S R. 8W Plat No. 89

Farm Checked: Date 6-26-73

MONTANA WATER RESOURCES BOARD

Water Resources Survey

Photo No.

By SAM RODRIGUEZ

Legal Land Owner KEITH TAYLOR Address N. OF DILLON - 683-4474

Operator Address

Water is delivered by:— 1. Private System; 2. Ditch Company; 3. State Project; 4. Federal Project; 5. Irrigation District

App. No. Decree No.	NAME OF APPROPRIATOR TO WHOM DECREED	NAME OF STREAM	Date App. Date Priority	Miner's Inches	In Use	NAME OF DITCH (Water Delivered By)	No.	R/F	Present Irr. Acres	Irrigable Acres
WR 93-2908	JOE ARRIGONI	W.D. FROM COUNTY FARM &	6-30-1934	4 CFS	NO (PI)					
		SELWAY FARM								
D828-32	ROBERT W. & JAMES	BLACKTAIL CREEK	4-15-1865	125	I (PI)	TAYLOR SYSTEM	1	R1		
	SELWAY					P.O.D. NW SENW SEC. 18				
D828-10	JOHN INNES	BEAVERHEAD RIVER	5-1-1882	30	I	SUPP. TO PROJ.				
* D828-16	LARS HANSEN	BEAVERHEAD RIVER	4-15-1820	1.5 CFS	NO (PI)					
PROJ.	MARK CANYON WATER	BEAVERHEAD RIVER		93 SH.	I	PORCH INNES DITCH	2	R1		
	SUPPLY					P.O.D. NW SESE SEC. 7				
D828-14	HENRY M. PORCH 1/3	BEAVERHEAD RIVER	5-1-1882	115	I	SUPP. TO PROJ.				
	BENJAMIN BOND 1/3	PORCH - SNYDER DITCH			I					
	JAMES SELWAY 1/3									

NOTE: R—Denotes Regular Irrigation. F—Flood Irrigation.

Adequate Supply: Yes..... No..... Explain.....

Remarks * D828-16 DOESN'T BELONG HERE

MR. TAYLOR THOUGH HE HAD A PRETTY EARLY RIGHT ON BLACKTAIL DEER CR., BUT HE DIDN'T KNOW THE DATE OR AMOUNT. I MENTIONED 1865 & HE SAID THAT SOUNDED RIGHT. I AM NOT TOO SURE THAT ALL THE WATER IN D828-32 SHOULD BELONG HERE, BUT UNTIL I FIND DIFFERENT, I WILL SHOW ALL OF IT IN THIS FIELD FORM.

I ALSO DON'T KNOW WHAT RIGHTS OUT OF THE BEAVERHEAD HE HAS, BUT THE ONES I SHOWED WERE FOUND TO BELONG IN THIS VICINITY IN 1951, BY THE BUREAU OF RECLAMATION

MR TAYLOR SAID HIS LANDS, ALTHOUGH NOT YET SHOWN ON THE ASSESSORS OFFICE RECORDS. I WILL SHOW ON THE BACK OF THIS FIELD FORM THE MANNER IN WHICH HIS LANDS WERE DIVIDED

River Basin 41B

Also in: Plat No..... Twp..... Rge.....	Plat No..... Twp..... Rge.....	Plat No..... Twp..... Rge.....
Plat No..... Twp..... Rge.....	Plat No..... Twp..... Rge.....	Plat No..... Twp..... Rge.....

Information From: KEITH TAYLOR

125-33

BK1 PGE 363
BK 1 PGE 375

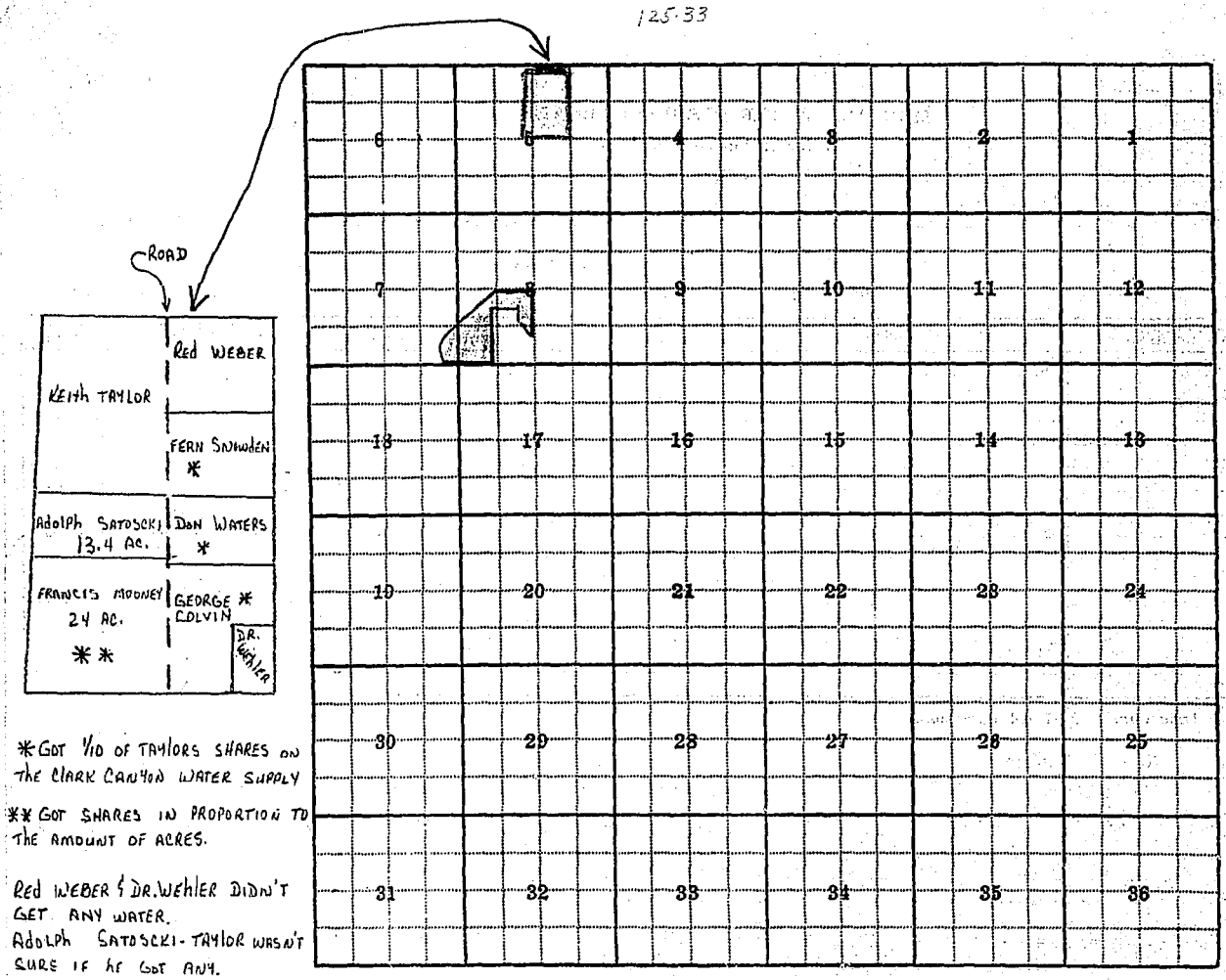

*GOT 1/10 OF TAYLORS SHARES ON THE CLARK CANYON WATER SUPPLY

**GOT SHARES IN PROPORTION TO THE AMOUNT OF ACRES.

RED WEBER & DR. WEHLER DIDN'T GET ANY WATER.
ADOLPH SATOSCKI - TAYLOR WASN'T SURE IF HE GOT ANY.

MR. TAYLOR SAYS THAT HE HAS YET TO ASSIGN THE SHARES TO THESE PEOPLE.

Land Ownership

TO SIMPLIFY THINGS I WILL KEEP THE IRR MAPPED AS TAYLORS IRR. & EAST OF THE ROAD I WILL NOT SHOW ANY IRR. FOR ALTHOUGH SOME PEOPLE GOT WATER WITH THEIR LAND THE AREA DIDN'T LOOK LIKE IT WAS IRR. THIS YEAR. I did GET TO TALKED with MRS. SNOWDEN & SHE said THAT THEY TRIED FOR THE YEARS TO GET WATER TO THEIR LAND THROUGH THE DITCHES, BUT WERE UNSUCCESFULL. THEY ARE (SNOWDEN) CONSIDERING DRILLING A WELL & PUMPING

CALL SATURDAY MORNING

County BEAVERHEAD T. 7S R. 6W Plat No. 89

Farm Checked: Date 8-14-73

MONTANA WATER RESOURCES BOARD
Water Resources Survey

Photo No.

By SAM RODRIGUEZ

Legal Land Owner RAYMOND J. & LORRAINE REBISH Address N. OF DILLON - 683-5540

Operator Address

Water is delivered by:— 1. Private System; 2. Ditch Company; 3. State Project; 4. Federal Project; 5. Irrigation District

App. No. Decree No.	NAME OF APPROPRIATOR TO WHOM DECREED	NAME OF STREAM	Date App. Date Priority	Miner's Inches	In Use	NAME OF DITCH (Water Delivered By)	No.	R/F	Present Irr. Acres	Irrigable Acres
WR59-402	H. B. SELWAY	SEEPAGE SPRING	8-31-1908	2CFS	NO (PT)					
WR59-290B	JOE ARRIGONI	W. W. FROM COUNTY FARM & SELWAY FARM	6-30-1924	4CFS	NO (PT)					
WR59-486	GEORGE T. BOATMAN	W. W. FROM RANCHES	7-20-1912	5CFS	NO (PT)					
WR59-425B	HERBERT B. SELWAY	CORNELLS SPRINGS	11-14-1911	2CFS	NO (PT)					

NOTE: R—Denotes Regular Irrigation. F—Flood Irrigation.

Adequate Supply: Yes..... No..... Explain.....

Remarks

RAY REBISH, ACCORDING TO JOHN PLUTT, MAY GET SOME USE OUT OF SOME OF THE ABOVE RIGHTS, THE TIME BEING WHEN PLUTT IS NOT USING HIS WATER & HE LET IT GO DOWN THE DITCH.

MR REBISH DRIVES TRUCKS DURING THE SUMMER. I TRIED TO GET HOLD OF HIM SEVERAL TIME, BUT COULDNT.

River Basin 41B

Also in: Plat No..... Twp..... Rge.....	Plat No..... Twp..... Rge.....	Plat No..... Twp..... Rge.....
Plat No..... Twp..... Rge.....	Plat No..... Twp..... Rge.....	Plat No..... Twp..... Rge.....

Information From:
JOHN PLUTT - FIELD SURVEY

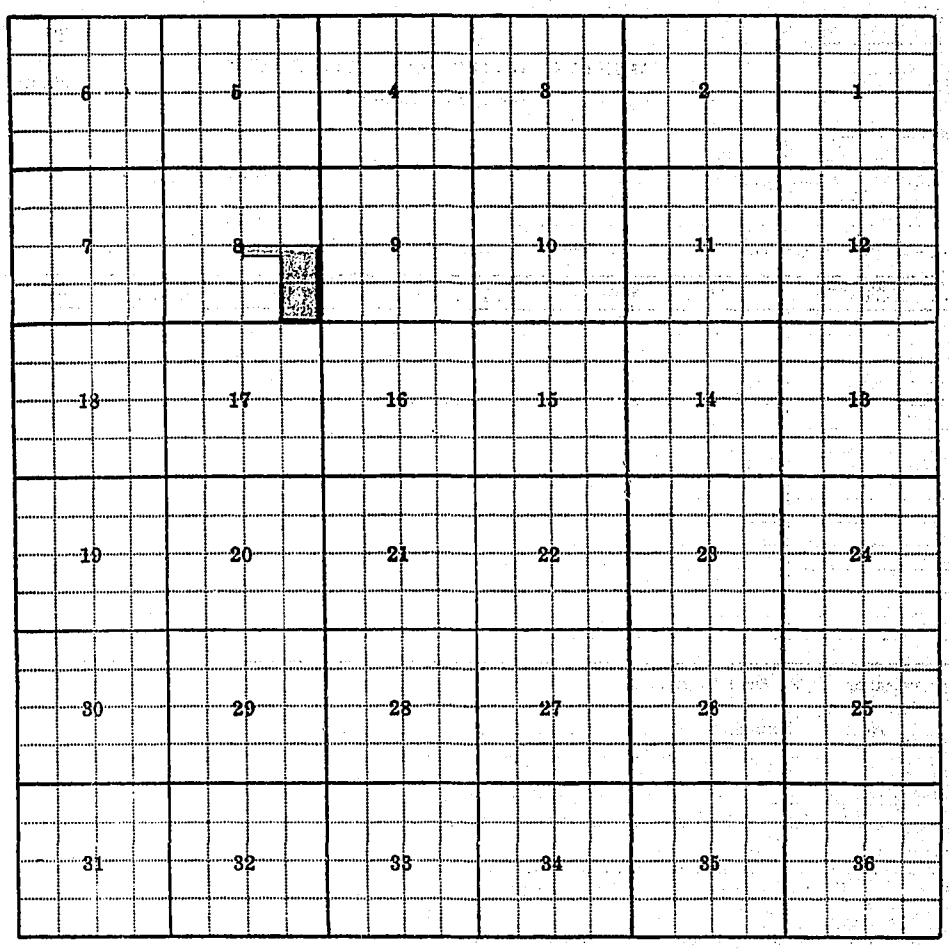

Land Ownership.....

.....

.....

F-1-A

County BEAVERHEAD T. 7S R. 8W Plat No. 89

Farm Checked: Date 8-14-75

MONTANA WATER RESOURCES BOARD

Water Resources Survey

Photo No.

By SAM RODRIGUEZ

Legal Land Owner RAYMOND J. & LORRAINE REBICH Address

Operator Address

Water is delivered by:— 1. Private System; 2. Ditch Company; 3. State Project; 4. Federal Project; 5. Irrigation District

App. No. Decree No.	NAME OF APPROPRIATOR TO WHOM DECREED	NAME OF STREAM	Date App. Date Priority	Miner's Inches	In Use	NAME OF DITCH (Water Delivered By)	No.	R/F	Present Irr. Acres	Irrigable Acres
D828-32	ROBERT H. & JAMES SELWAY	BLACKTAIL CREEK	1-15-1865	250 MI	NO (A)					
D-828-16	LARS HANSEN	BEAVERHEAD RIVER	4-15-1880	78.01 I	I (A)	SUPPLEMENTAL TO D.-828-16				
PROJ.	CLARK CANYON WATER SUPPLY CO.	BEAVERHEAD RIVER		51 SH.	I	OWEN DITCH P.O.D. SWSESE - LAST USER OF THE OWEN DITCH	2	R1		

NOTE: R—Denotes Regular Irrigation. F—Flood Irrigation.

Adequate Supply: Yes..... No..... Explain

Remarks

River Basin 41B

Also in: Plat No. Twp. Rge.	Plat No. Twp. Rge.	Plat No. Twp. Rge.
Plat No. Twp. Rge.	Plat No. Twp. Rge.	Plat No. Twp. Rge.

Information From: JOHN PLUTT - FIELD SURVEY

6	5	4	3	2	1
7	8	9	10	11	12
18	17	16	15	14	13
19	20	21	22	23	24
30	29	28	27	26	25
31	32	33	34	35	36

Land Ownership For ownership see field form #1

F-1-A

County BEAVERHEAD T. 7S R. 8W Plat No. 89

Farm Checked: Date 7-10-73

MONTANA WATER RESOURCES BOARD
Water Resources Survey

Photo No.

By Sam Rodriguez

Legal Land Owner Marion W. & Katherine Durant Address N. of Dillon 683-5371

Operator Address

Water is delivered by:— 1. Private System; 2. Ditch Company; 3. State Project; 4. Federal Project; 5. Irrigation District

App. No. Decree No.	NAME OF APPROPRIATOR TO WHOM DECREED	NAME OF STREAM	Date App. Date Priority	Miner's Inches	In Use	NAME OF DITCH (Water Delivered By)	No.	R/F	Present Irr. Acres	Irrigable Acres
D828 32	Robert H. & James Selway	Blacktail Creek	4-15-1865	42 mi	ND (07)					

NOTE: R—Denotes Regular Irrigation. F—Flood Irrigation.

Adequate Supply: Yes..... No..... Explain.....

Remarks

OUT OF THE AMOUNT SHOWN ON CASE 828-32 .25" WERE FOUND TO BELONG TO THIS PROPERTY BY THE BUREAU OF RECLAMATION SURVEY OF 1951. I TALKED WITH MRS. DURANT & SHE CLAIMED 31" OUT OF BLACKTAIL, DATE UNKNOWN. BUT SHE CLAIMED NO USE EXCEPT FOR HER LAWN WHICH IS 30 BY 40'. THE WATER COMMISSIONERS DECREE LIST SHOWS 42"

River Basin 41D

Also in:								
Plat No.....	Twp.....	Rge.....	Plat No.....	Twp.....	Rge.....	Plat No.....	Twp.....	Rge.....
Plat No.....	Twp.....	Rge.....	Plat No.....	Twp.....	Rge.....	Plat No.....	Twp.....	Rge.....

Information From: MRS. DURANT

6	5	4	3	2	1
7	8	9	10	11	12
18	17	16	15	14	13
19	20	21	22	23	24
30	29	28	27	26	25
31	32	33	34	35	36

Land Ownership_____

F-1-A

County BEAVERHEAD

T. 7S R. 8W Plat No. 89

Farm Checked: Date 6-15-73

MONTANA WATER RESOURCES BOARD
Water Resources Survey

Photo No.

By SAM RODRIGUEZ

Legal Land Owner GEORGE A. & JANE & GEORGE B. REBICH Address N. OF DILLON

Operator SAME Address

Water is delivered by:— 1. Private System; 2. Ditch Company; 3. State Project; 4. Federal Project; 5. Irrigation District

App. No. Decree No.	NAME OF APPROPRIATOR TO WHOM DECREED	NAME OF STREAM	Date App. Date Priority	Miner's Inches	In Use	NAME OF DITCH (Water Delivered By)	No.	R/F	Present Irr. Acres	Irrigable Acres
* D828-12	JAMES SELWAY 1/2	BEAVERHEAD RIVER	5-1-1882	50 MI	(P)					
	HENRY M. PORCH	PORCH-SNYDER DITCH								
D828-15	HENRY N. PORCH	SELWAY SLOUGH	5-15-1881	42	I	CLARK-BISHOP DITCH				
						SUPPLEMENTAL TO PROJ.				
** D828-14	HENRY N. PORCH	BEAVERHEAD RIVER	5-1-1882	41	I	SUPP. TO PROJ.	1			
PROJ.	CLARK CANYON WAT. & SUPPLY CO.	BEAVERHEAD RIVER		70 SH	I	PORCH-SNYDER DITCH	2	R1		
						P.O.D. NW SESE Sec. 7				

NOTE: R—Denotes Regular Irrigation. F—Flood Irrigation.

Adequate Supply: Yes..... No..... Explain * D828-12 FOR 50" WAS NOT CLAIMED BY REBICH, BUT IT BELONGS HERE ACCORDING TO THE WATER COMMISSIONERS LIST.

Remarks

** D 828-14 THIS PARTICULAR RIGHT CALLS FOR THE PORCH-SNYDER DITCH, IN THE DECREE, BUT MR. REBICH CLAIMS THAT BY THE COURT, HE IS ALLOWED TO USE THE AMOUNT OF INCHES OF THIS RIGHT IN EITHER DITCH. AT THE PRESENT TIME HE IS PUMPING OUT OF THE PORCH-SNYDER DITCH, BUT HE CALLED THAT AN EXPERIMENT. HE COULD USE HIS DITCH SYSTEM AGAIN IF NECESSARY.
THE REASON I PUT THE RIGHT FROM THE SELWAY SLOUGH AS SUPPLEMENTAL TO THE OTHER IS BECAUSE HE HAS USED IT & HE FEELS HE MIGHT USE IT AGAIN IN THE FUTURE.
THIS LAND IS BEEN LEVELED SINCE "65" PHOTOS.

River Basin 41B

Also in: Plat No.	Twp.	Rge.	Plat No.	Twp.	Rge.	Plat No.	Twp.	Rge.
Plat No.	Twp.	Rge.	Plat No.	Twp.	Rge.	Plat No.	Twp.	Rge.

Information From:
MR. REBICH

B1 Page 330
BK1 Page 377

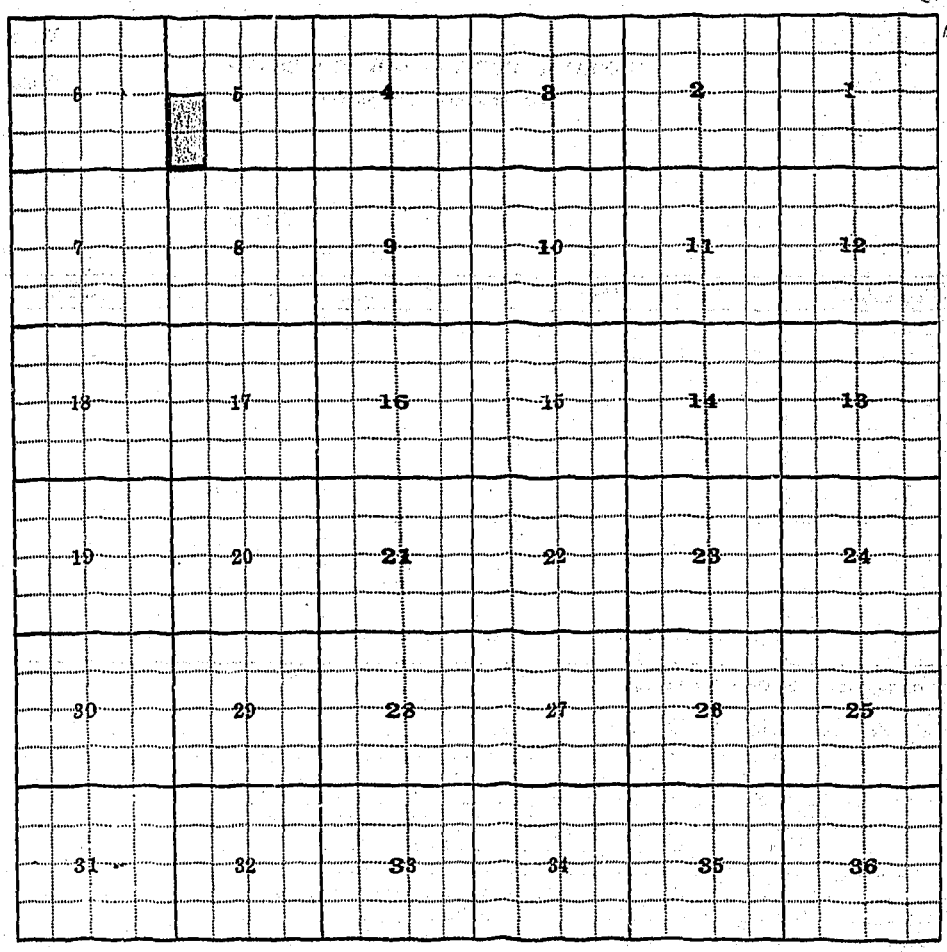

Land Ownership

Nobody Answered 9:42 AM
Nobody Answered 4:35 PM

F-1-A

County BEAVERHEAD T. 7S R. 8W Plat No. 89

Farm Checked: Date 7-12-73

MONTANA WATER RESOURCES BOARD
Water Resources Survey

Photo No.

By SAM RODRIGUEZ

Legal Land Owner ROUSE RANCH - PIERCE ROUSE Address N. OF DILLON - 683-2420

Operator Address

Water is delivered by:— 1. Private System; 2. Ditch Company; 3. State Project; 4. Federal Project; 5. Irrigation District

App. No. Decree No.	NAME OF APPROPRIATOR TO WHOM DECREED	NAME OF STREAM	Date App. Date Priority	Miner's Inches	L. Use	NAME OF DITCH (Water Delivered By)	No.	R/F	Present Irr. Acres	Irrigable Acres
D828-14	HENRY M. PORCH "ETAL"	BEAVERHEAD RIVER	5-1-1882	35	I (P.)	SUPP TO PROJ.				
D828-10	JOHN INNES	" "	5-1-1884	35	I	" "				
D828-12	JAMES SELWAY-HENRY PORCH	" "	4-15-1886	50	I	" "				
PROJ-	CLARK CANYON WATER SUPPLY	BEAVERHEAD RIVER		64SH.	I	PORCH INNES DITCH PO.D. SWSESW SEC. 5	2	R1		

NOTE: R—Denotes Regular Irrigation. F—Flood Irrigation.

Adequate Supply: Yes..... No..... Explain.....

Remarks.....

River Basin 41B

Also in: Plat No. Twp. Rge.	Plat No. Twp. Rge.	Plat No. Twp. Rge.
Plat No. Twp. Rge.	Plat No. Twp. Rge.	Plat No. Twp. Rge.

Information From: PIERCE ROUSE

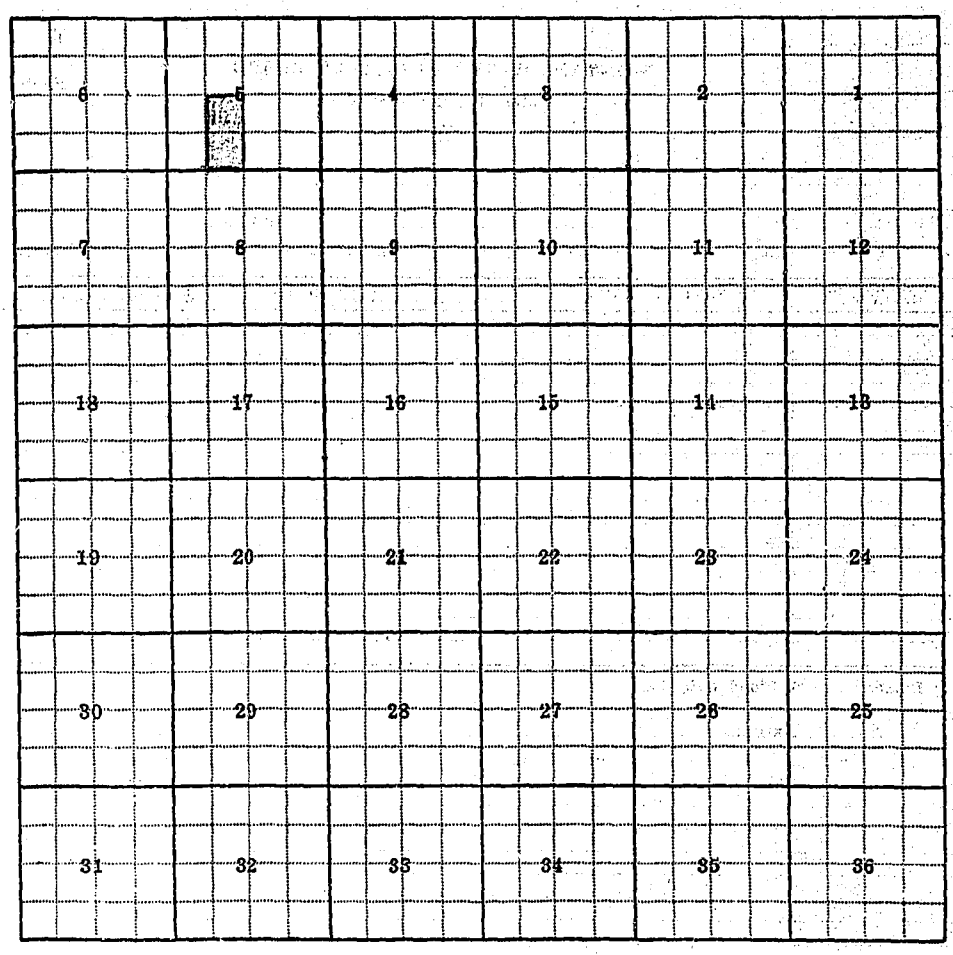

Land Ownership_____

F-1-A

Nobody answered 5:41 PM
Nobody answered 4:26 PM

1

County BEAVERHEAD

T 7S R 8W Plat No. 59

Farm Checked: Date 7-12-73

MONTANA WATER RESOURCES BOARD

Water Resources Survey

Photo No.

By SAM RODRIGUEZ

Legal Land Owner DEANE & DONNA SOUTH Address N. OF DILLON - 683-4961

Operator Address

Water is delivered by:— 1. Private System; 2. Ditch Company; 3. State Project; 4. Federal Project; 5. Irrigation District

App. No. Decree No.	NAME OF APPROPRIATOR TO WHOM DECREED	NAME OF STREAM	Date App. Date Priority	Miner's Inches	In Use	NAME OF DITCH (Water Delivered By)	No.	R/F	Present Irr. Acres	Irrigable Acres
D828-14	HENRY M. PORCH 1/3	BEAVERHEAD RIVER	5-1-1882	60	I	SUPP. TO PROJECT				
	BENJAMIN BOND 1/3	PORCH - SNYDER DITCH								
	JAMES SELWAY 1/3									
PROJ-	CLARK CANYON WATER	BEAVERHEAD RIVER		445H	I	PORCH SNIDER DITCH	2	R1		
	SUPPLY CO.									

NOTE: R—Denotes Regular Irrigation. F—Flood Irrigation.

Adequate Supply: Yes..... No..... Explain.....

Remarks.....

A LIST OF ALL THE USERS OF WATER (DECREED WATER) FROM THE BEAVERHEAD RIVER ACQUIRED FROM THE CLERK OF COURT, GIVES LEE SOUTH 60" of D828-14. FOLLOWING IS A BREAKDOWN OF RIGHT 828-14 AS IT CORRESPONDS WITH THE PRESENT USERS.

LEE SOUTH 60"
KEITH TAYLOR 115"
GEORGE REBICH 41'
EMORY ROUSE 35"
A.W. HAYDEN 125' THIS RIGHT IS FOR THE PLAT ABOVE - INESS-SELWAY DITCH OUT OF WEST SIDE OF BEAVERHEAD RIVER, NOW CALLED THE HAYDEN DITCH

River Basin.....

Also in: Plat No..... Twp..... Rge.....	Plat No..... Twp..... Rge.....	Plat No..... Twp..... Rge.....
Plat No..... Twp..... Rge.....	Plat No..... Twp..... Rge.....	Plat No..... Twp..... Rge.....

Information From: LEE SOUTH



6	5	4	3	2	1
7	8	9	10	11	12
18	17	16	15	14	13
19	20	21	22	23	24
30	29	28	27	26	25
31	32	33	34	35	36

Land Ownership

F-1-A

County BEAVERHEAD

T. 7S R. 8W Plat No. 89

Farm Checked: Date 7-10-73

MONTANA WATER RESOURCES BOARD

Water Resources Survey

Photo No.

By SAM Rodriguez

Legal Land Owner GEO. A. & JULIA McDONALD Address E. OF DILLON

Operator C/o TAYLOR & MAE HALE Address E. OF DILLON

Water is delivered by:— 1. Private System; 2. Ditch Company; 3. State Project; 4. Federal Project; 5. Irrigation District

App. No. Decree No.	NAME OF APPROPRIATOR TO WHOM DECREED	NAME OF STREAM	Date App. Date Priority	Miner's Inches	In Use	NAME OF DITCH (Water Delivered By)	No.	R/F	Present Irr. Acres	Irrigable Acres
WR 10-341	LARS HANSEN	SPRINGS	8-26-1889	100 I	NO(PT)					
* D828-16	LARS HANSEN	BEAVERHEAD RIVER	4-15-1880	150	NO(PT)					
D828-17	LARS HANSEN	BEAVERHEAD RIVER	10-1-1883	100	I	SUPP. TO CLARK CANYON WATER SUPPLY				
PROJ.-	CLARK CANYON WATER SUPPLY	BEAVERHEAD RIVER P.O.D. OFF OF OWEN DITCH IS SWSW NW Sec. 17		224 SH.	I	OWEN DITCH	2	R1		
PROJ.-	DILLON CANAL CO.	BEAVERHEAD RIVER P.O.D. FURTHEST UPSTREAM OFF OF DILLON CANAL IS SWSE NW Sec. 16		160 SH	I	DILLON CANAL	2	R1		
PROJ.-	EAST BENCH IRRIGATION DISTRICT	BEAVERHEAD RIVER P.O.D.- OFF OF CANAL IS SW NW NE Sec. 15				EAST BENCH CANAL	5	R1		

NOTE: R—Denotes Regular Irrigation. F—Flood Irrigation.

Adequate Supply: Yes..... No..... Explain.....

Remarks * D 828-16 DOESN'T BELONG HERE.

A BREAKDOWN OF CASE 828-17 IS AS FOLLOWS: 100" TO McDONALD
50" TO JOHN PLATT
150" CANYON DITCH CO.

MR McDONALD MADE A DEAL WITH THE BUREAU OF RECLAMATION TO IRRIGATE ABOVE THE CANAL SEC. 15 & 14, INSTEAD OF UNIT #14 IN SEC. 21. ONE STIPULATION ON THE DEAL IS THAT IF HE EVER SELLS HIS LANDS IN SEC 21 TO A DIFFERENT PARTY THAN THE LANDS IN SEC. 14 & 15 THEN THE WATER HAS TO GO WITH SEC. 21 AS SURVEYED & ASSESSED BY THE BUREAU. THERE IS ONLY ONE MORE PERSON WITH A DEAL OF THIS NATURE - MR. PETERSON, OF PETERSON LIVESTOCK.

River Basin 41B

Also in: Plat No. Twp. Rge.	Plat No. Twp. Rge.	Plat No. Twp. Rge.
Plat No. Twp. Rge.	Plat No. Twp. Rge.	Plat No. Twp. Rge.

Information From: GEORGE McDONALD

BK2 PGE-487

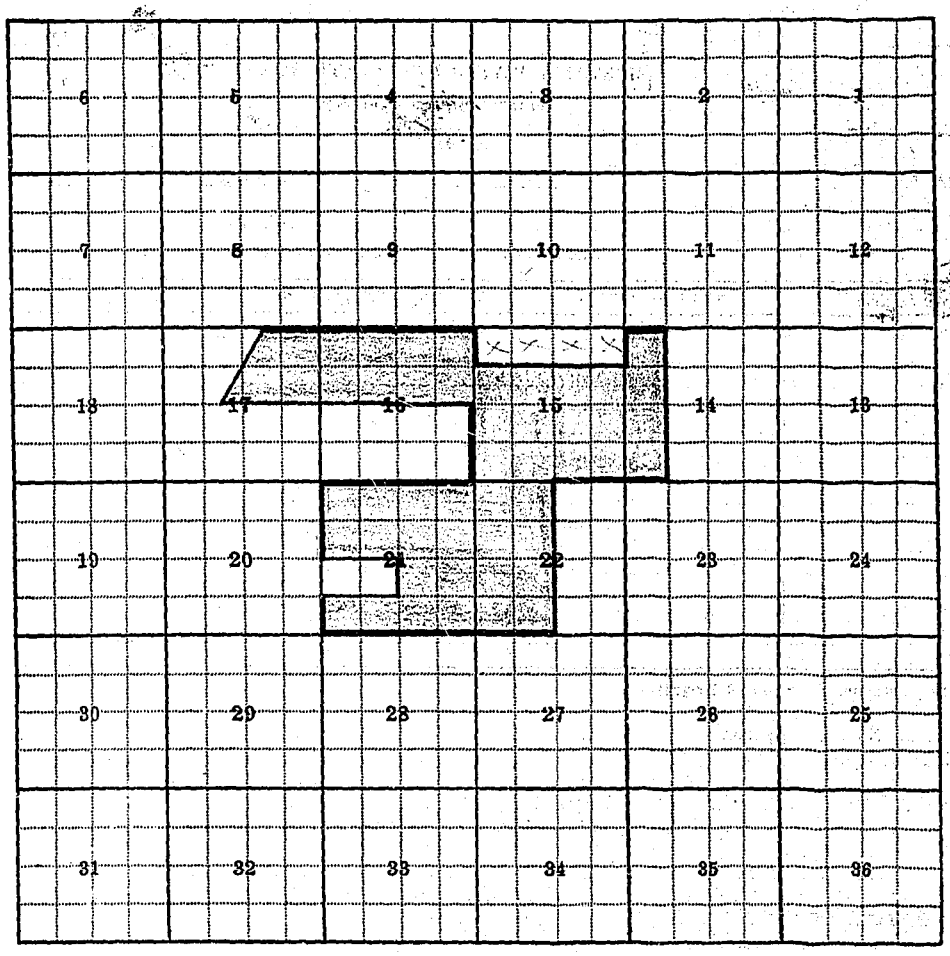

Land Ownership

F-1-A

County BEAVERHEAD T. 7 S. R. 8 W. Plat No. 89

Farm Checked: Date 6-29-93

MONTANA WATER RESOURCES BOARD
Water Resources Survey

Photo No.

By SAM RODRIGUEZ

Legal Land Owner DAN IBEY Address N. OF TOWN

Operator Address

Water is delivered by:— 1. Private System; 2. Ditch Company; 3. State Project; 4. Federal Project; 5. Irrigation District

App. No. Decree No.	NAME OF APPROPRIATOR TO WHOM DECREED	NAME OF STREAM	Date App. Date Priority	Miner's Inches	In Use	NAME OF DITCH (Water Delivered By)	No.	R/F	Present Irr. Acres	Irrigable Acres
* D828-29	JOHN HOFFMAN	SELWAY SLOUGH	4-15-1879	82	NO	PORCH-BLIVEN DITCH				
* D828-13	JOHN HOFFMAN	SELWAY SLOUGH	5-15-1881	20	NO	PORCH-BLIVEN DITCH				
* PROJ-	CLARK CANYON WATER SUPPLY	BEAVERHEAD RIVER		36 SH.	NO					

NOTE: R—Denotes Regular Irrigation. F—Flood Irrigation.

Adequate Supply: Yes..... No..... Explain.....

Remarks MR. IBEY CLAIMED THE ABOVE WATER RIGHTS, WITH THE ONLY DIFFERENCE THAT HIS RECORDS SHOW THE DATE 5-1-1881 INSTEAD OF 5-15-1881.

* MR. IBEY DOESN'T CLAIM ANY IRRIGATION, OR FORESEE ANY IRRIGATION ON THE NEAR FUTURE. HE DOES CLAIM TO HAVE LEASED HIS WATER RIGHTS TO RAY NELSON FOR USAGE ON NELSON'S LAND. THIS LEASE, OR RENTING, JUST HAPPENED THIS WEEK, THAT BEING THE REASON WHY NELSON'S FIELD FORM DOESN'T SHOW ANY COMMENTS ON THIS MATTER. I UNDERSTOOD MR. IBEY AS SAYING THAT THIS LEASE IT WAS ONLY GOING TO BE FOR 1 YEAR.

River Basin 41B

Also in: Plat No.	Twp.	Rge.	Plat No.	Twp.	Rge.	Plat No.	Twp.	Rge.
Plat No.	Twp.	Rge.	Plat No.	Twp.	Rge.	Plat No.	Twp.	Rge.

Information From: DAN IBEY

BK1 PGE 326
BK1 PGE 265

6	5	4	3	2	1
7	8	9	10	11	12
18	17	16	15	14	13
19	20	21	22	23	24
30	29	28	27	26	25
31	32	33	34	35	36

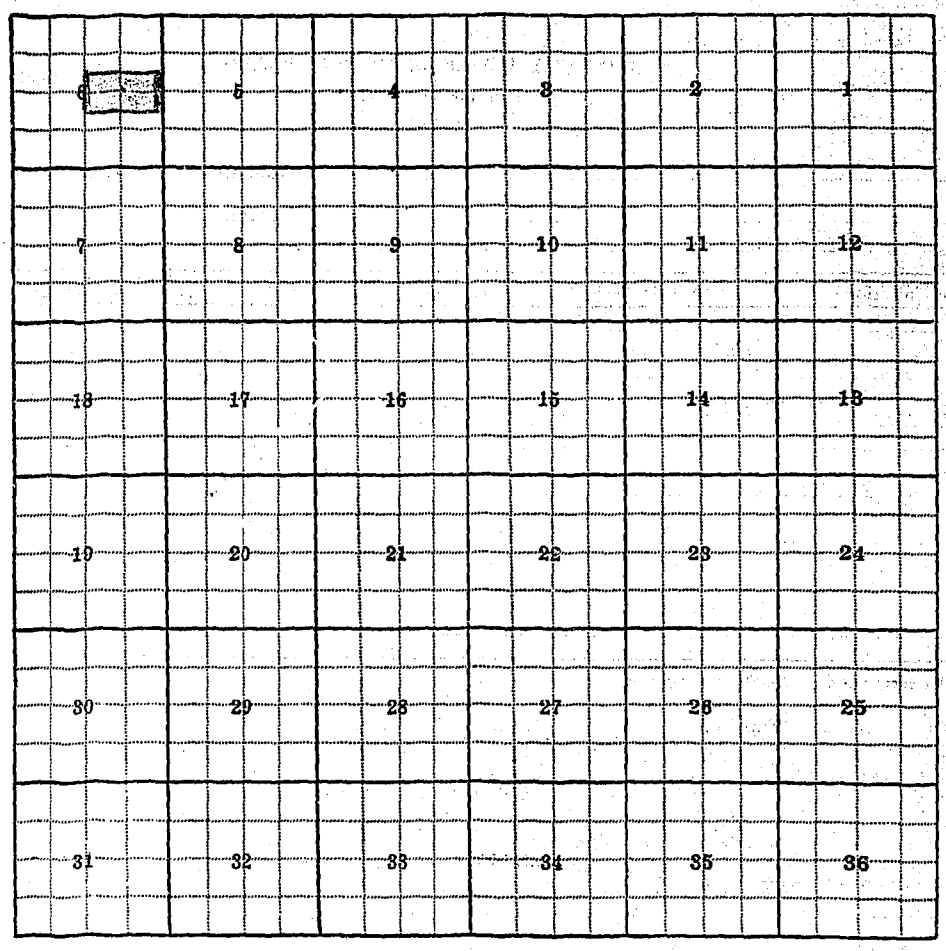

Land Ownership

F-1-A

FIELD FORM #1

County BEAVERHEAD

T. 7S R. 8W Plat No. 89

Farm Checked: Date 6-12-73

MONTANA WATER RESOURCES BOARD

Water Resources Survey

Photo No.

By Sam Rodriguez

Legal Land Owner SKONE & CONNOR SEED INC. Address

Operator WILLIAM COTTOM - MANAGER Address 534 S. DAKOTA - 683-4007

Water is delivered by:— 1. Private System; 2. Ditch Company; 3. State Project; 4. Federal Project; 5. Irrigation District

App. No. Decree No.	NAME OF APPROPRIATOR TO WHOM DECREED	NAME OF STREAM	Date App. Date Priority	Miner's Inches	In Use	NAME OF DITCH (Water Delivered By)	No.	R/F	Present Irr. Acres	Irrigable Acres
PROJ.	EAST BENCH IRR. DIST	BEAVERHEAD RIVER				EAST BENCH CANAL	5	R		
	P.O.D.-LATERAL 14.1, SESE	SE Sec. 10 - UNIT 18								
D828-30	WILLIAM MALLOIN	BEAVERHEAD RIVER	10-15-1865	267.52	NO					
* D1053-26	W.B. CARTER	STODDEN SLOUGH	5-1-1867	200	I 1	CANYON DITCH	1	R		
			P.O.D. FURTHEST UPSTREAM IS IN SENWNW Sec. 31							
			P.O.D. PUMP OUT OF CANYON DITCH SWNESW Sec. 29							
		STODDEN SLOUGH	4-1-1870	300	I 4	DILLON CANAL	1	R		
			P.O.D. FURTHEST UPSTREAM IS IN SESWSE Sec. 9							
		STODDEN SLOUGH	5-15-1879	166.67	NO					

NOTE: R—Denotes Regular Irrigation. F—Flood Irrigation.

Adequate Supply: Yes..... No..... Explain.....

Remarks..... UNIT RSS. AC.

18 127.66

3.50

WHEN I CHECKED THE EAST BENCH IRR. THE MAIN IRRIGATION ditch WASN'T ALL in, BUT IT WAS GOING TO BE dug IN THE NEAR FUTURE

* 1" 157.52" TO CANYON DITCH Co.

2" 19.58" TO CANYON DITCH Co.

177.00 TOTAL UNDER CANYON DITCH - A SHARES

4" 320" TO DILLON CANAL - 301 SHARES ON THE DILLON CANAL

THE WATER RIGHT EVALUATION DONE BY THE BUREAU, FOUND THE RIGHTS FOR THIS LAND GOOD ENOUGH SO THEY DO NOT HAVE TO BUY SUPPLEMENTAL WATER FROM EITHER CANYON IRR Co. OR THE DILLON CANAL Co., THEREFORE THIS IRRIGATION WILL BE PRIVATE

River Basin 41B

Also in: Plat No..... Twp..... Rge.....	Plat No..... Twp..... Rge.....	Plat No..... Twp..... Rge.....
Plat No..... Twp..... Rge.....	Plat No..... Twp..... Rge.....	Plat No..... Twp..... Rge.....

Information From:

WILLIAM COTTOM

BK 1, PGS 7, 91, 132, F 287

6	5	4	3	2	1
7	8	9	10	11	12
18	17	16	15	14	13
19	20	21	22	23	24
30	29	28	27	26	25
31	32	33	34	35	36

Land Ownership FOR OWNERSHIP SEE FIELD FORM # 2

F-1-A

FIELD FORM # 2

County BEAVERHEA

T. 7S R. 8W Plat No. 89

Farm Checked: Date 6-12-73

MONTANA WATER RESOURCES BOARD

Water Resources Survey

Photo No.

By SAM Rodriguez

Legal Land Owner SKONE & CONNOR SEED INC. Address

Operator WILLIAM COTTOM - MANAGER Address 534 S. DAKOTA - 683-4007

Water is delivered by:— 1. Private System; 2. Ditch Company; 3. State Project; 4. Federal Project; 5. Irrigation District

App. No. Decree No.	NAME OF APPROPRIATOR TO WHOM DECREED	NAME OF STREAM	Date App. Date Priority	Miner's Inches	In Use	NAME OF DITCH (Water Delivered By)	No.	R/F	Present Irr. Acres	Irrigable Acres
D5835-4	JACK & SLAVA JACKOVAC	BLACKTAIL DEER CREEK	1866	130 MI	ND (FT)					
		" " "	1878	110 MI	ND (FT)					
D1040-2	GEORGE E. BAKER ETAL	BLACKTAIL DEER CREEK	7-7-1910	150 MI	ND (FT)					

NOTE: R—Denotes Regular Irrigation. F—Flood Irrigation.

Adequate Supply: Yes..... No..... Explain.....

Remarks.....

THE DITCHES IN THIS OWNERSHIP ARE CHANGED QUITE OFTEN SINCE THEY GRASS SOME YEARS & THEN PLANT POTATOES IN OTHER YEARS. THE MAIN DITCHES DO NOT CHANGE. I CHECKED THESE LANDS & SOME DITCHES HAVE NOT BEEN PUT IN YET THIS YEAR, BUT ALL THESE LANDS HAVE BEEN & WILL BE IRRIGATED THIS YEAR. MR. COTTOM CLAIMED A RIGHT FOR THE DITCH ON THE SW SW SW SEC 9, SUPPLEMENTAL TO HIS OTHER WATER, BUT I HAVE NOT BEEN ABLE TO FIND SUCH A RIGHT YET. I CHECKED AS MUCH LAND AS POSSIBLE, SOME LANDS COULD NOT BE REACHED BECAUSE OF EXTENSIVE IRRIGATION AT THE TIME.

River Basin 41B

Also in: Plat No..... Twp..... Rge.....	Plat No..... Twp..... Rge.....	Plat No..... Twp..... Rge.....
Plat No..... Twp..... Rge.....	Plat No..... Twp..... Rge.....	Plat No..... Twp..... Rge.....

Information From: WILLIAM COTTOM

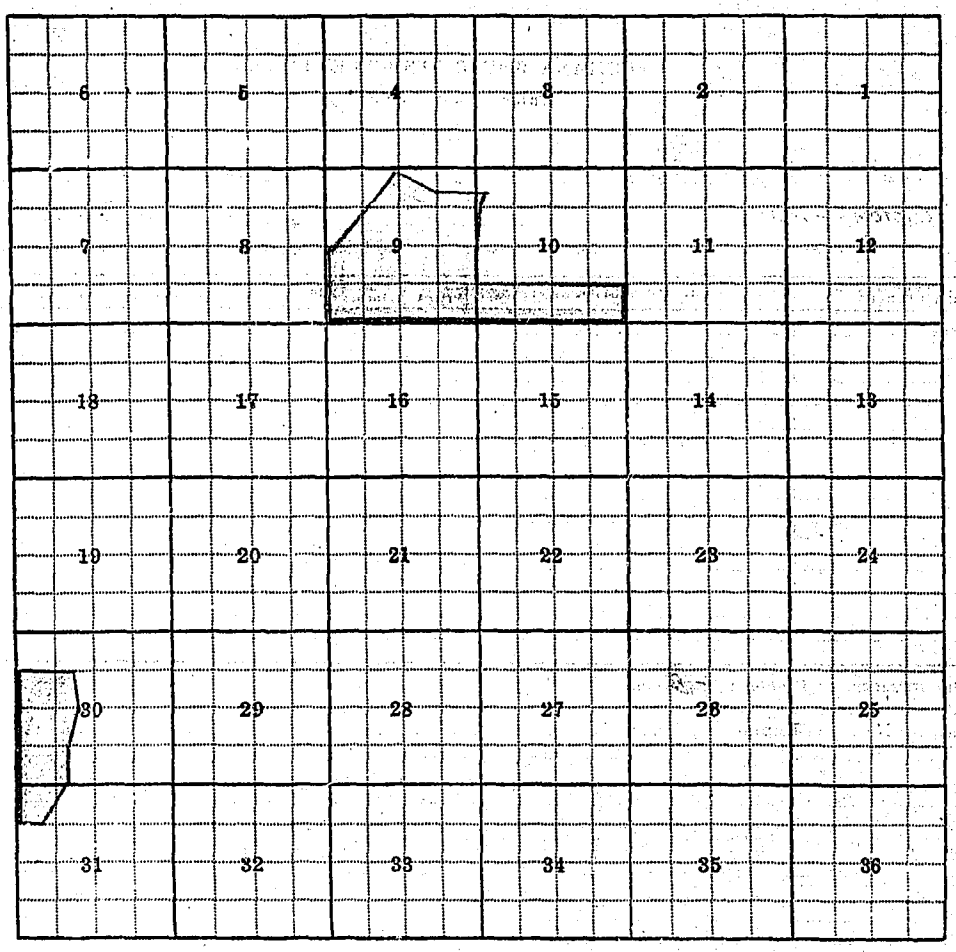

Land Ownership

[illegible] - 4:30 P.M.
Will call me - 5-22-73

F-1-A

County BEAVERHEAD

T 7S R 8W Plat No. 84

Farm Checked: Date

Photo No.

By Sam Rodriguez

MONTANA WATER RESOURCES BOARD

Water Resources Survey

Legal Land Owner AUGUST J. & VERG SCHRIEBER Address N. OF DILLON - 683-2510

Operator Address

Water is delivered by:— 1. Private System; 2. Ditch Company; 3. State Project; 4. Federal Project; 5. Irrigation District

App. No. Decree No.	NAME OF APPROPRIATOR TO WHOM DECREED	NAME OF STREAM	Date App. Date Priority	Miner's Inches	In Use	NAME OF DITCH (Water Delivered By)	No.	R/F	Present Irr. Acres	Irrigable Acres
	WOULD NOT	COOPERATE								
	Sam									
D828-13	HENRY M. PORCH	BEAVERHEAD RIVER	5-15-1881	43						
	JOHN HOFFMAN									
D825-29	JOHN HOFFMAN	BEAVERHEAD RIVER	4-15-1879	38						

NOTE: R—Denotes Regular Irrigation. F—Flood Irrigation.

Adequate Supply: Yes..... No..... Explain.....

Remarks

Ask who owns land right west from this place

River Basin

Also in: Plat No..... Twp..... Rge.....	Plat No..... Twp..... Rge.....	Plat No..... Twp..... Rge.....
Plat No..... Twp..... Rge.....	Plat No..... Twp..... Rge.....	Plat No..... Twp..... Rge.....

Information From:



Land Ownership_____

nobody answers - 8-4-88

3-2420

Appointment at 4:00 PM thursday

F-1-A

County BEAVERHEAD T. 7S R. 8W Plat No. 89

Farm Checked: Date

MONTANA WATER RESOURCES BOARD

Water Resources Survey

Photo No.

By SAM RODRIGUEZ

Legal Land Owner RAY & FAYE NELSON Address N. OF Dillon - 683-4016

Operator SAME Address

Water is delivered by:— 1. Private System; 2. Ditch Company; 3. State Project; 4. Federal Project; 5. Irrigation District

App. No. Decree No.	NAME OF APPROPRIATOR TO WHOM DECREED	NAME OF STREAM	Date App. Date Priority	Miner's Inches	In Use	NAME OF DITCH (Water Delivered By)	No.	R/F	Present Irr. Acres	Irrigable Acres
PROJ.	CLARK CANYON WATER SUPPLY	BEAVERHEAD RIVER			65 SH	CANTRELL-DITCH	2	R1		
						LARNER-DAVIS DITCH				
D828-41	ARTHUR SULLIVAN	BEAVERHEAD RIVER &	8-1-1882	50	I	CANTRELL-DITCH	SUPP. TO PROJECT			
		SELWAY SLOUGH	8-1-1882	50	I	LARNER-DAVIS DITCH				
	P.O.D. FOR CANTRELL DITCH IS NESESE Sec. 6									
	P.O.D. FOR LARNER-DAVIS DITCH IS SESENE Sec. 6									

NOTE: R—Denotes Regular Irrigation. F—Flood Irrigation.

Adequate Supply: Yes..... No..... Explain.....

Remarks.....

ON THE SWSW Sec. 5 - TO THE STOCK WATER PIT THERE IS ALSO A DUG WELL. IN dry YEARS HE USES THIS WELL TO IRRIGATE, HE HASN'T USED THEM THE LAST FIVE YEARS. THERE IS ALSO ANOTHER WELL by THE HOUSE which HE USES FOR his YARD, but CAN & will BE USED IN CASE OF VERY dry YEAR(S). Both WELLS HAVE BEEN FILED ON, but THE LAND DESCRIPTION GIVEN IS WRONG. THEY WERE FILED FOR Township T6S R8W Sec Sw Sec 32.

River Basin.....

Also in: Plat No. Twp. Rge.	Plat No. Twp. Rge.	Plat No. Twp. Rge.
Plat No. Twp. Rge.	Plat No. Twp. Rge.	Plat No. Twp. Rge.

Information From: Ray Nelson

BK 2 PG 407
BK 2 PG 411

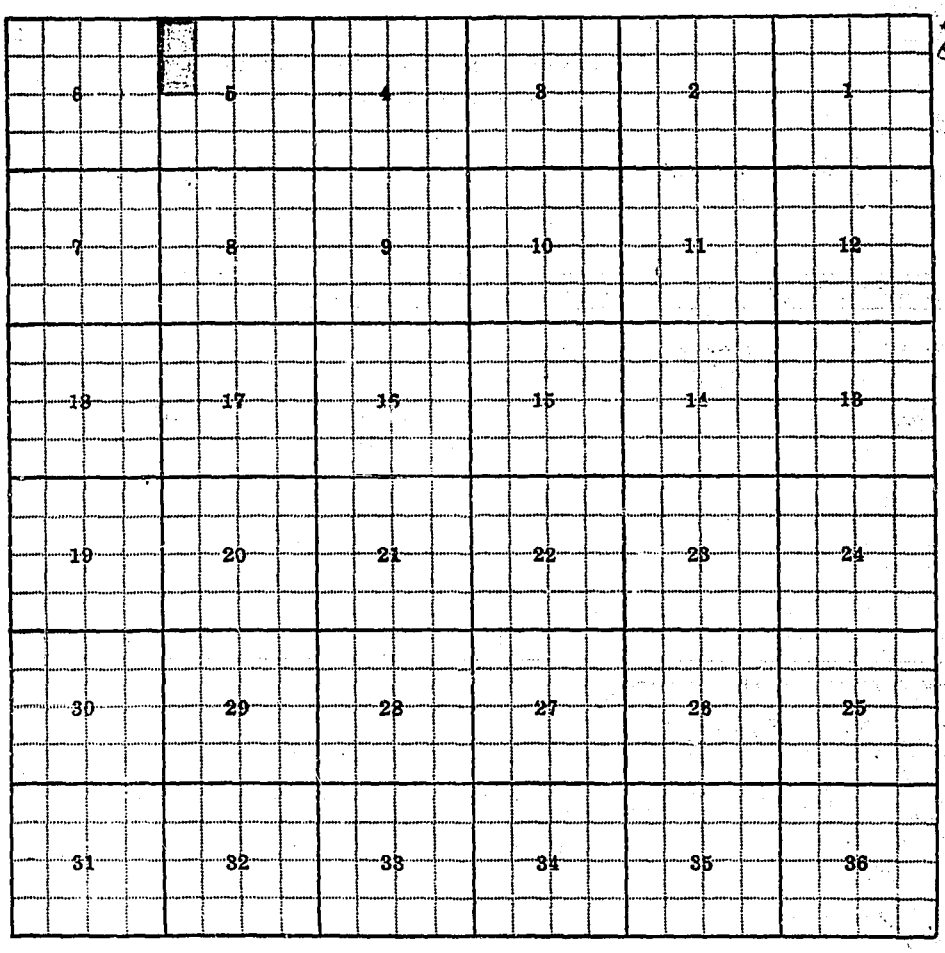

Land Ownership

F-1-A

County BEAVERHEAD

T 7S R 8W Plat No. 89

Farm Checked: Date 6-20-73

Photo No.

By Sam Rodriguez

MONTANA WATER RESOURCES BOARD

Water Resources Survey

Legal Land Owner DAN C. & MARY HILL Address N. OF DILLON - 683-2578

Operator SAME Address

Water is delivered by:— 1. Private System; 2. Ditch Company; 3. State Project; 4. Federal Project; 5. Irrigation District

App. No. Decree No.	NAME OF APPROPRIATOR TO WHOM DECREED	NAME OF STREAM	Date App. Date Priority	Miner's Inches	In Use	NAME OF DITCH (Water Delivered By)	No.	R/F	Present Irr. Acres	Irrigable Acres
D828-40	ARTHUR SULLIVAN	SELWAY SLOUGH	4-31-73	192	I	SELWAY SLOUGH				
		(SLOUGH DITCH)				(SLOUG DITCH) SUPP. TO PROJECT				
GW DOC. 103374	ARCHIE W. HAYDEN "ETAL"	WELL	1962 ?		I					
		P.O.D. NWNENE SEC 6								
PROJ.	CLARK CANYON WATER SUPP	BEAVERHEAD RIVER		366SH	I	SELWAY SLOUGH	2	R1		
	P.O.D. FOR SLOUG DITCH	SWSWSE SEC. 7				(SLOUGH DITCH)				
	P.O.D FOR HILLS IRR OUT OF	SLOUGH DITCH SESENE SEC. 6								

NOTE: R—Denotes Regular Irrigation. F—Flood Irrigation.

Adequate Supply: Yes..... No..... Explain.....

Remarks

LUCY HAYDEN IS THE MOTHER IN LAW OF DAN C. HILL & MOST OF THIS INFORMATION CAME FROM MRS. HAYDEN.

THE GROUND WATER FILING ABOVE MENTIONED ORIGINALLY CALLS FOR AN OPEN PIT, 5 PUMP WATER OUT OF IT, AND IN CASE OF NOT ENOUGH WATER A WELL WAS TO BE DRILLED. THE WELL WAS DRILLED & IS PUMPING WATER FOR IRRIGATION, BUT THE LOCATION IS NWNENE SEC. 6 T7SR8W.

THE FOLLOWING LIST OF DECREED WATER WAS WHAT LUCY HAYDEN CLAIMED FOR HER LANDS BEFORE SHE SOLD OUT TO HER SONS & SON IN LAW

1887-114"

1882-125" PLUS A SERIES OF GROUND WATER FILINGS FOR SEEPAGE WATERS & WELLS, THAT ARE BEING USED IN

1873-192 T6SR8W, ALSO AN OUTLAW DITCH-RIGHT-FOR THE SAME TOWNSHIP & RANGE.

River Basin 41B

Also in: Plat No..... Twp..... Rge.....	Plat No..... Twp..... Rge.....	Plat No..... Twp..... Rge.....
Plat No..... Twp..... Rge.....	Plat No..... Twp..... Rge.....	Plat No..... Twp..... Rge.....

Information From:

DAN HILL - LUCY HAYDEN

BK 1 PG 191

6	5	4	3	2	1
7	8	9	10	11	12
18	17	16	15	14	13
19	20	21	22	23	24
30	29	28	27	26	25
31	32	33	34	35	36

Land Ownership

F-1-A

County BEAVERHEAD

Farm Checked: Date 6-27-73

By SAM RODRIGUEZ

T. 7S R. 8W Plat No. 89

Photo No.

MONTANA WATER RESOURCES BOARD

Water Resources Survey

* Legal Land Owner Howard & Martha Childs Address

Operator Address

Water is delivered by:— 1. Private System; 2. Ditch Company; 3. State Project; 4. Federal Project; 5. Irrigation District

App. No. Decree No.	NAME OF APPROPRIATOR TO WHOM DECREED	NAME OF STREAM	Date App. Date Priority	Miner's Inches	In Use	NAME OF DITCH (Water Delivered By)	No.	R/F	Present Irr. Acres	Irrigable Acres
WR133-33	JEAN F. BISHOP	WATERS FROM DRAIN DITCH	9-8-1955	150 MI	No (PT)					
D1053-27	THORPE LIVESTOCK Co.	BEAVERHEAD RIVER	5-31-1866	126 MI	I (PT)	HAYSTACK DITCHES	1	R1		
		" "				P.O.D. SWNENW Sec. 4				
			5-15-1879	166 67	I	BURFIEND - DAVIS DITCH	1	R1		
						P.O.D SESWSE Sec. 4				

NOTE: R—Denotes Regular Irrigation. F—Flood Irrigation.

Adequate Supply: Yes..... No..... Explain

Remarks

* MR. Childs sold this PROPERTY TO TWO individuals, BUT SINCE IT DOESN'T APPEAR AS SUCH IN THE ASSESORS OFFICE I will LEAVE MR. Childs AS OWNER.

MR. Childs CLAIMED THE AMOUNT'S & DATES SHOWN ABOVE except out of the Burfiend Davis ditch he claimed 3/5 of 500".

River Basin 41B

Also in: Plat No. Twp. Rge.	Plat No. Twp. Rge.	Plat No. Twp. Rge.
Plat No. Twp. Rge.	Plat No. Twp. Rge.	Plat No. Twp. Rge.

Information From: MR. Childs

BK 1 PGE. 59
~~BK 1 PG. 200~~
BK 1 PG. 282

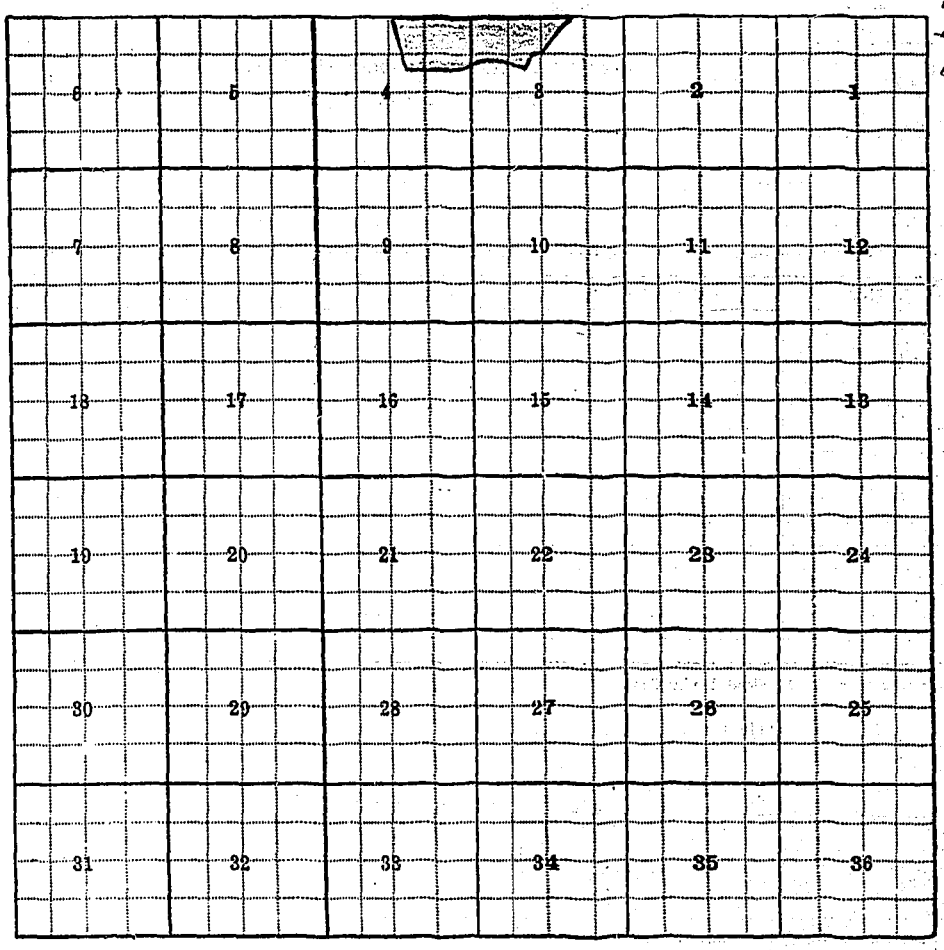

Land Ownership

F-1-A

County BEAVERHEAD

T. 7S R. 8W Plat No. 89

Farm Checked: Date 6-18-73

MONTANA WATER RESOURCES BOARD

Water Resources Survey

Photo No.

By SAM RODRIGUES

Legal Land Owner FRANCIS & ESTHER MOONEY Address N. OF DILLON

Operator SAME Address

Water is delivered by:— 1. Private System; 2. Ditch Company; 3. State Project; 4. Federal Project; 5. Irrigation District

App. No. Decree No.	NAME OF APPROPRIATOR TO WHOM DECREED	NAME OF STREAM	Date App. Date Priority	Miner's Inches	In Use	NAME OF DITCH (Water Delivered By)	No.	R/F	Present Irr. Acres	Irrigable Acres
* D028-32	ROBERT W. & JAMES SELWAY	BLACKTAIL CREEK	4-15-1865	250 MI	(PI)					
D028-10	JOHN INNES	BEAVERHEAD RIVER	5-1-1882	35	I	PORCH-SNIDER DITCH	1	R1		
			5-1-1884	50		P.O.D. NWSESE SEC. 7				

NOTE: R—Denotes Regular Irrigation. F—Flood Irrigation.

Adequate Supply: Yes..... No..... Explain.....

Remarks

MR. MOONEY DIDN'T KNOW WHAT RIGHTS HE HAS
HE IRRIGATES OWN LAND, BETWEEN 30 TO 35 ACRES
* ACCORDING TO THE BUREAU OF RECLAMATION SURVEY THIS RIGHT DOESN'T BELONG HERE.
MR. MOONEY CLAIMS THAT THE LAND OF JOHN B. McCALLUM DOESN'T HAVE ANY RIGHTS. MR. MOONEY IS IRRIGATING WITH HIS WATER, SOME OF McCALLUMS LAND, & THE REST IS IRRIGATED OUT OF A HOLE DUG OUT OF WHICH SEEPAGE WATER IS PUMPED INTO TWO FIELD DITCHES.

River Basin 41B

Also in: Plat No. Twp. Rge.	Plat No. Twp. Rge.	Plat No. Twp. Rge.
Plat No. Twp. Rge.	Plat No. Twp. Rge.	Plat No. Twp. Rge.

Information From: MR. MOONEY

6	5	4	3	2	1
7	8	9	10	11	12
18	17	16	15	14	13
19	20	21	22	23	24
30	29	28	27	26	25
31	32	33	34	35	36

Land Ownership.....

F-1-A

County BEAVERHEAD

T 7 S R 8 W Plat No. 89

Farm Checked: Date 6-18-73

MONTANA WATER RESOURCES BOARD

Water Resources Survey

Photo No.

By SAM RODRIGUEZ

Legal Land Owner ERNEST & COLLEEN BROWN Address N. OF DILLON

Operator G. GEORGE WEBSTER Address

Water is delivered by:— 1. Private System; 2. Ditch Company; 3. State Project; 4. Federal Project; 5. Irrigation District

App. No. Decree No.	NAME OF APPROPRIATOR TO WHOM DECREED	NAME OF STREAM	Date App. Date Priority	Miner's Inches	In Use	NAME OF DITCH (Water Delivered By)	No.	R/F	Present Irr. Acres	Irrigable Acres
D228-15	DAVID F. REINHARDT	BEAVERHEAD RIVER	4-30-1885	300 MI	I (PT)	SUPPLEMENTAL TO PROJECT				
PROJ.	CLARK CANYON WATER SUPPLY	BEAVERHEAD RIVER P.O.D. FURTHEST	UPSTREAM	252 SH.	I	REINHARDT DITCH (REINHARDT DITCH) IS NE SW NW SEC. 8	2	R		

NOTE: R—Denotes Regular Irrigation. F—Flood Irrigation.

Adequate Supply: Yes..... No..... Explain.....

Remarks.

THE SECOND DITCH DOWNSTREAM WAS PUT IN SINCE 1965, IT DIDN'T SHOW IN THIS PHOTO, BUT MR. WEBSTER HAD A LARGER "72" PHOTOGRAPH OUT OF WHICH I DREW THE DITCH FROM.

A STRIP OF LAND 1 ACRE WIDE & 1/2 MILE LONG ALONG THE THE ROAD GOING NORTH WAS SOLD TO TWO DIFFERENT PARTIES THAT STRIP IS IRRIGATED, EXCEPT FOR THE HOME SITES, BUT BECAUSE OF THE SIZE OF IT I WILL NOT DIFFERENTIAT BETWEEN OWNERSHIPS. ALSO 10 SHARES OF THE ABOVE MENTIONED WENT WITH THE LAND.

River Basin 41B

Also in: Plat No.	Twp.	Rge.	Plat No.	Twp.	Rge.	Plat No.	Twp.	Rge.
Plat No.	Twp.	Rge.	Plat No.	Twp.	Rge.	Plat No.	Twp.	Rge.

Information From: MR. WEBSTER

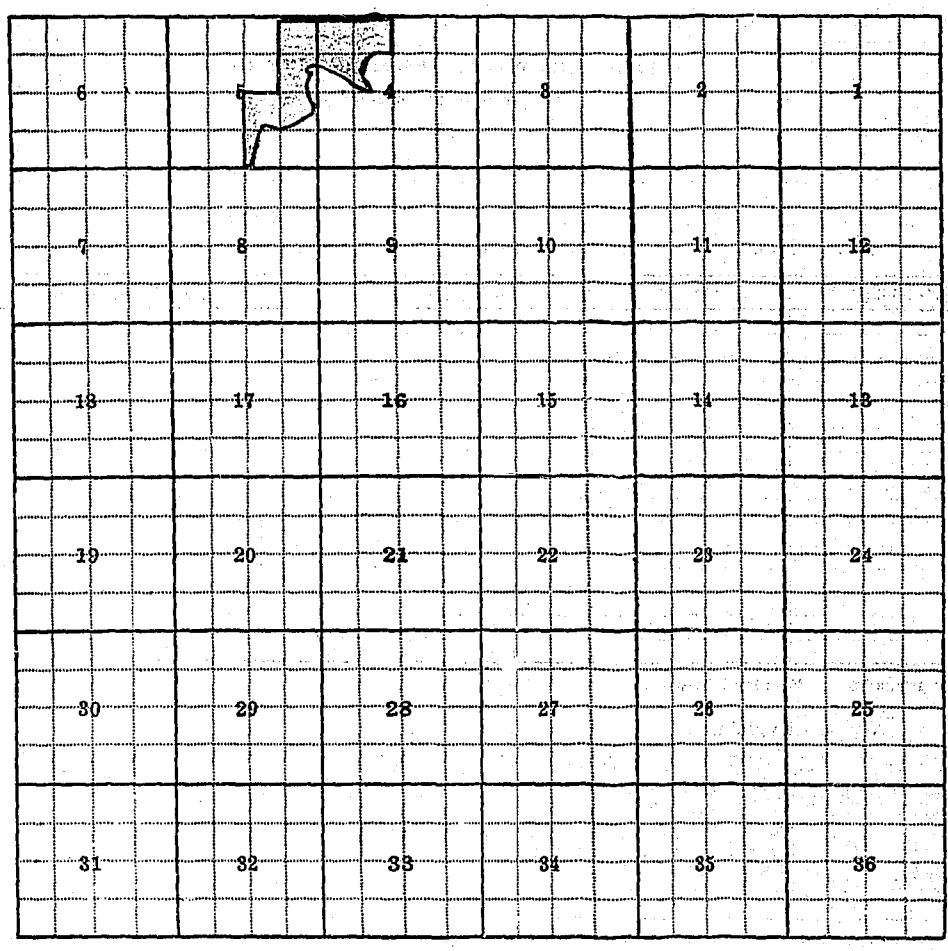

Land Ownership_____

F-1-A

County BEAVERHEAD

T. 7S R. 8W Plat No. 89

Farm Checked: Date 6-19-73

MONTANA WATER RESOURCES BOARD

Water Resources Survey

Photo No.

By SAM [illegible]

Legal Land Owner DEMAR TAYLOR Address

Operator C/o JOHN McCOLLUM OWNER FRANCIS MOONEY-LESSEE Address

Water is delivered by:— 1. Private System; 2. Ditch Company; 3. State Project; 4. Federal Project; 5. Irrigation District

App. No. Decree No.	NAME OF APPROPRIATOR TO WHOM DECREED	NAME OF STREAM	Date App. Date Priority	Miner's Inches	In Use	NAME OF DITCH (Water Delivered By)	No.	R/F	Present Irr. Acres	Irrigable Acres
W[illegible]-270B	JOE FERGUSON	W. Willow County Fork & Selway River	6-30-1934	[illegible]	NO (PI)					
D828-[illegible]	Robert W. & James Selway	Christian Creek	4-12-1865	250 MI	NO (PI)					
D828-16	LARS HANSEN	BEAVERHEAD RIVER	4-15-1880	150 MI	NO (PI)					
S.W. 104931	DEMAR Taylor	GEORGE WATER	4-17-1952	30 MGP	I	P.O.D. NENESE Sec. 7	I	R		

NOTE: R—Denotes Regular Irrigation. F—Flood Irrigation.

Adequate Supply: Yes..... No..... Explain

Remarks

MR. McCollum claimed to have bought this place without any water rights, either decreed or non-decreed. He also mentioned during some hand-6.2 AC. from feed wheeler in the SW of Sec. 7 & that such land perhaps has 40 MI of decreed water. He wasn't sure of it so at the present time MR. "Duke" Gilbert is looking it up for him, in what he he might use it on his land without any rights.
Just south of the pump I showed a green piece, that is to signify the pit out of which he pumps water out of. The smaller piece of irrigation is irrigated with Mooneys water.
The water pit gets its water from seepage, and after pumped dry it only takes two hours to fill up again. Size 40 yards long by 20 yards wide. I found a G.W. filing for the IRRIGATION River Basin 418

Also in: Plat No..... Twp..... Rge.....	Plat No..... Twp..... Rge.....	Plat No..... Twp..... Rge.....
Plat No..... Twp..... Rge.....	Plat No..... Twp..... Rge.....	Plat No..... Twp..... Rge.....

Information From:

JOHN B. McCollum

FRANCIS MOONEY

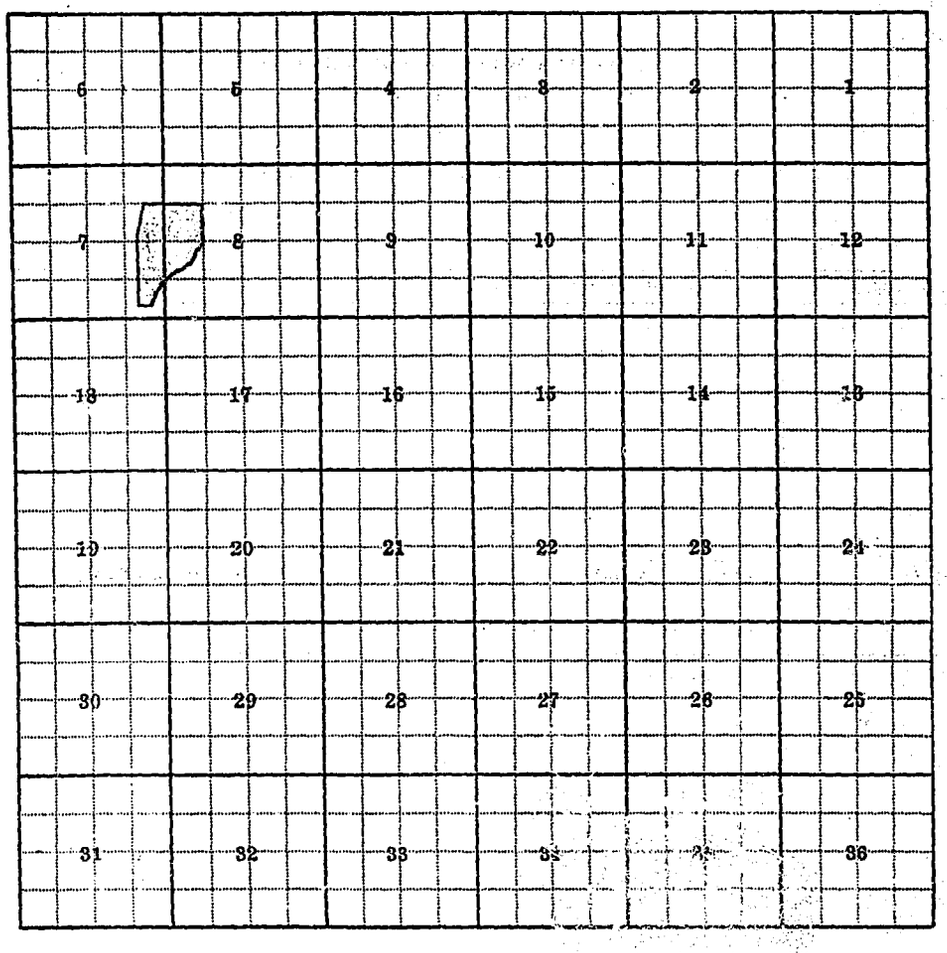

Land Ownership

F-1-A

County BEAVERHEAD

Farm Checked: Date 6-6-73

By SAM RODRIGUEZ

T 7S R 8W Plat No. 89

Photo No.

MONTANA WATER RESOURCES BOARD

Water Resources Survey

Legal Land Owner JOHN & CATHERINE HREN Address S. OF DILLON - 683-2556

Operator SAME Address

Water is delivered by:— 1. Private System; 2. Ditch Company; 3. State Project; 4. Federal Project; 5. Irrigation District

App. No. Decree No.	NAME OF APPROPRIATOR TO WHOM DECREED	NAME OF STREAM	Date App. Date Priority	Miner's Inches	In Use	NAME OF DITCH (Water Delivered By)	No.	R/F	Present Irr. Acres	Irrigable Acres
PROJ.	EAST BENCH IRRIGATION DISTRICT	BEAVERHEAD RIVER			I	EAST BENCH CANAL-LATERAL 9.7 P.O.D. FOR PUMP IS SWNWNW SEC. 29	5	R1		

NOTE: R—Denotes Regular Irrigation. F—Flood Irrigation.

Adequate Supply: Yes..... No..... Explain.....

Remarks.....

EAST BENCH IRRIGATION DISTRICT: IRRIGABLE ACRES ASSESSED
(UNIT #11) 7.7 AC

THERE SEEMS TO BE MORE IRR. ACRES THAN WHAT IS ASSESSED.

River Basin 41B

Also in: Plat No..... Twp..... Rge.....	Plat No..... Twp..... Rge.....	Plat No..... Twp..... Rge.....
Plat No..... Twp..... Rge.....	Plat No..... Twp..... Rge.....	Plat No..... Twp..... Rge.....

Information From: JOHN HREN

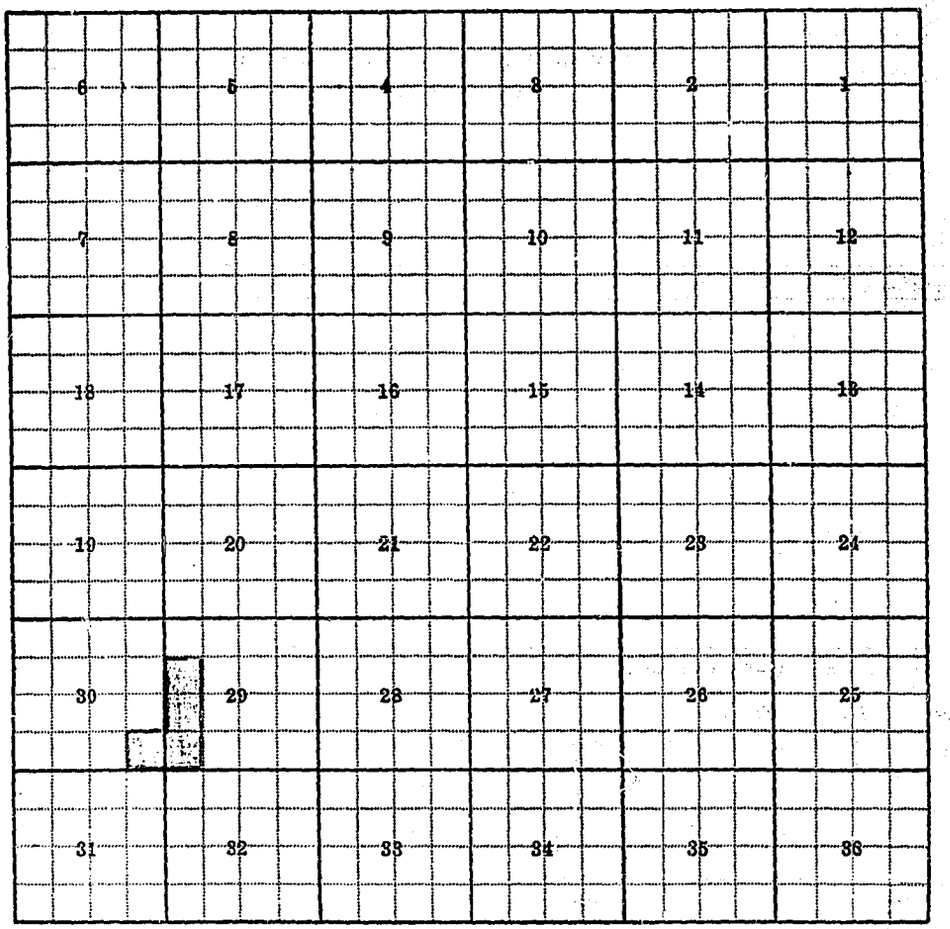

Land Ownership_____

F-1-A

County BEAVERHEAD

T 7S R 8W Plat No. 89

Farm Checked: Date

MONTANA WATER RESOURCES BOARD

Water Resources Survey

Photo No.

By SAM RODRIGUEZ

Legal Land Owner Ruby Dell Ranch Address

Operator JOHN H. ANDERSON - OWNER Address S. OF ALDER - 842-5517

Water is delivered by:— 1. Private System; 2. Ditch Company; 3. State Project; 4. Federal Project; 5. Irrigation District

App. No. Decree No.	NAME OF APPROPRIATOR TO WHOM DECREED	NAME OF STREAM	Date App. Date Priority	Miner's Inches	In Use	NAME OF DITCH (Water Delivered By)	No.	R/F	Present Irr. Acres	Irrigable Acres
WP 73-145A	CHRISTOPHER L. WORTH	HOFFMAN GULCH	1-16-1918	16 CFS	ND (F)					
WP 29-126	NANNIE E. THORPE	SHEEP CAMP SPRINGS	6-2-1898	80 M I	ND (PI)					

NOTE: R—Denotes Regular Irrigation. F—Flood Irrigation.

Adequate Supply: Yes..... No..... Explain

Remarks

MR ANDERSON DOESN'T CLAIM ANY WATER USAGE FOR THIS LAND

River Basin 41B

Also in: Plat No. Twp. Rge.	Plat No. Twp. Rge.	Plat No. Twp. Rge.
Plat No. Twp. Rge.	Plat No. Twp. Rge.	Plat No. Twp. Rge.

Information From:

MR ANDERSON

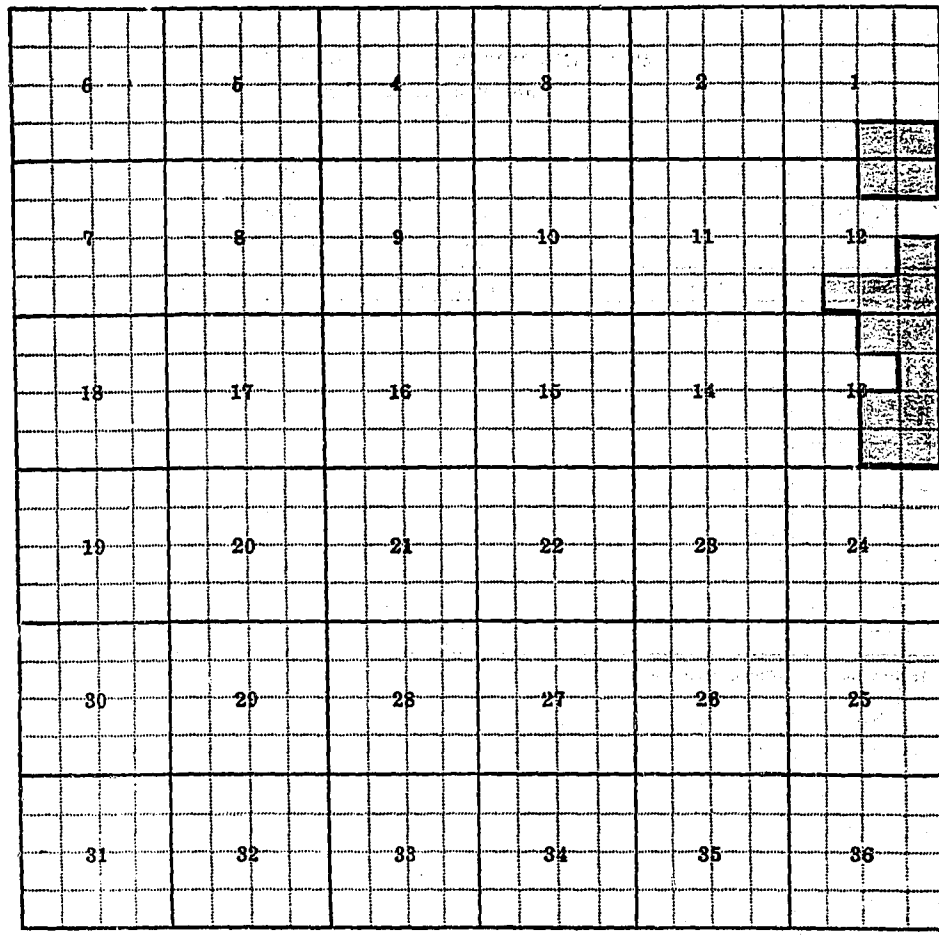

Land Ownership

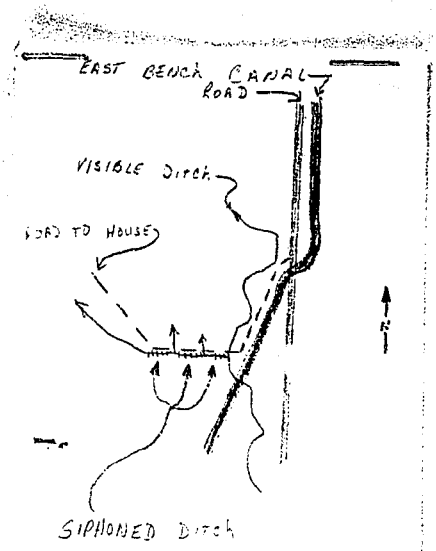

F-1-A

County BEAVERHEAD

T 7S R 8W Plat No. 89

Farm Checked: Date 6-6-73

MONTANA WATER RESOURCES BOARD

Water Resources Survey

Photo No.

By SAM RODRIGUEZ

Legal Land Owner JACK JOKOVAK ETUX

Address SOUTH EAST OF DILLON - 683-2457

Operator HALE BROS. LESSEE

Address

Water is delivered by:— 1. Private System; 2. Ditch Company; 3. State Project; 4. Federal Project; 5. Irrigation District

App. No. Decree No.	NAME OF APPROPRIATOR TO WHOM DECREED	NAME OF STREAM	Date App. Date Priority	Miner's Inches	In Use	NAME OF DITCH (Water Delivered F	No.	R/F	Present Irr. Acres	Irrigable Acres
D[illegible]	JACK & SLAVA JACKOVAK	BLACKTAIL DEER CREEK	1866	130 MI	I (PT)	JOKOVAK DITCH	1	R1		
		" " "	1878	110 MI	I (PT)	P.O.D. NWSENE Sec. 7 T8S R8W				

NOTE: R—Denotes Regular Irrigation. F—Flood Irrigation.

Adequate Supply: Yes..... No..... Explain.....

Remarks

MR JOKOVAK CLAIMED BOTH RIGHTS OF DECREE CASE 5835-7. HE LEASED HIS LAND THIS YEAR TO THE HALE BROTHERS. HE IS THE LAST USER OF THE DITCH FROM BLACKTAIL DEER CR.

THE MAIN DITCH BETER IT CROSSES THE CANAL FORKS, ONE IS VISIBLE GOING NORTH & THE OTHER IS SIPHONED UNDERGROUND GOING WEST. BECAUSE OF THE CLOSE NESS OF EVERYTHING IN THE PHOTO I did NOT PUT THE SIPHON SYMBOL. FOR BETTER UNDERSTANDING SEE MAP ATTACHED TO FIELD FORM.

River Basin 41B

Also in: Plat No..... Twp..... Rge.....	Plat No..... Twp..... Rge.....	Plat No..... Twp..... Rge.....
Plat No..... Twp..... Rge.....	Plat No..... Twp..... Rge.....	Plat No..... Twp..... Rge.....

Information From: JACK JOKOVAK-OWNER

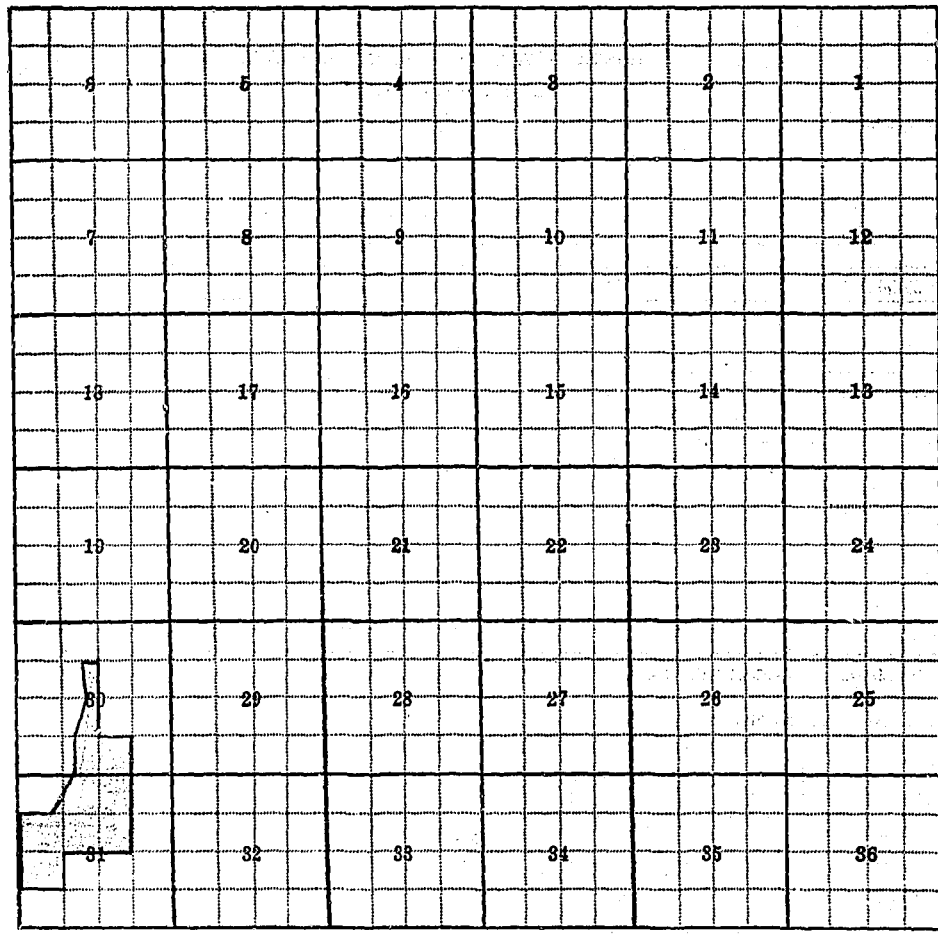

Land Ownership_____

1 out of 2

F-1-A

County BEAVERHEAD

T 7S R 8W Plat No. 89

Farm Checked: Date 6-28-73

MONTANA WATER RESOURCES BOARD

Water Resources Survey

Photo No.

By SAM RODRIGUEZ

Legal Land Owner CITY of Dillon Address

Operator Address

Water is delivered by:— 1. Private System; 2. Ditch Company; 3. State Project; 4. Federal Project; 5. Irrigation District

App. No. Decree No.	NAME OF APPROPRIATOR TO WHOM DECREED	NAME OF STREAM	Date App. Date Priority	Miner's Inches	In Use	NAME OF DITCH (Water Delivered By)	No.	R/F	Present Irr. Acres	Irrigable Acres
WR59-251	EMMA A. STANFIELD	W.W. FROM Dillon	6-15-1897	1CFS	NO (PT)					
CI 1-366	John C. OWEN	TULLEYS SPRING	7-24-1882	All	NO (PT)					
WR 73-290A	JOE ARRIGONI	W.W. FROM COUNTY FARM & SELWAY FARM	6-30-1924	4CFS	NO (PT)					
* DR82-32	Robert H. & James Selway	BLACKTAIL CREEK	4-15-1965	250MI	NO (PT)					

NOTE: R—Denotes Regular Irrigation. F—Flood Irrigation.

Adequate Supply: Yes..... No..... Explain.....

Remarks

* This RIGHT doesnt BELONG in this ownership

River Basin 4B

Also in: Plat No..... Twp..... Rge.....	Plat No..... Twp..... Rge.....	Plat No..... Twp..... Rge.....
Plat No..... Twp..... Rge.....	Plat No..... Twp..... Rge.....	Plat No..... Twp..... Rge.....

Information From:

ROGER PIERZE - CITY ENGINEER

"DUKE" GILBERT

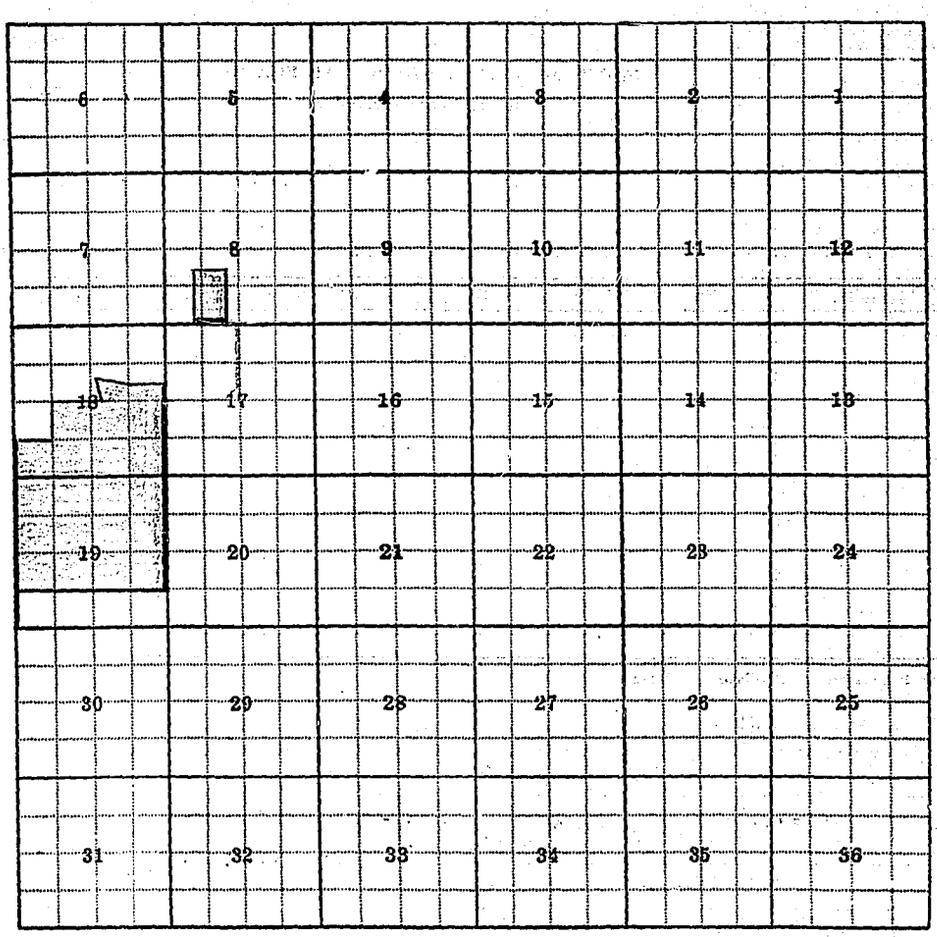

Land Ownership _____

_____

_____

2 ow 1/2

F-1-A

County BEAVERHEAD

T. 7S R. 8W Plat No. 89

Farm Checked: Date 6-28-73

Photo No.

By SAM RODRIGUEZ

MONTANA WATER RESOURCES BOARD

Water Resources Survey

Legal Land Owner CITY of Dillon Address

Operator Address

Water is delivered by:— 1. Private System; 2. Ditch Company; 3. State Project; 4. Federal Project; 5. Irrigation District

App. No. Decree No.	NAME OF APPROPRIATOR TO WHOM DECREED	NAME OF STREAM	Date App. Date Priority	Miner's Inches	In Use	NAME OF DITCH (Water Delivered By)	No.	R/F	Present Irr. Acres	Irrigable Acres
D828-16	LARS HANSEN	BEAVERHEAD RIVER	4-15-1880	150 MI	NO (PT)					
WR133-9	CITY OF DILLON	VICTOR CARRIGAN DRAINAGE	6-1-1953	500 MI	NO					
		DITCH								
2456-21	FREDRICKA CUSHING	RATTLESNAKE CR.	6-1-1865	5	D					
2456-8	Wood LIVESTOCK CO	RATTLESNAKE CR.	6-1-1865	18.75	D	DILLON RESERVOIR				
2456-22	CITY OF DILLON	RATTLESNAKE CR.	5-31-1868	40	D	P.O.D. NENENW Sec. 11 T7S R10W				
			6-1-1868	30	D					
G.W. DDT.106407	CITY OF Dillon	WELL	2-11-1963	1000 GM	I					
PROJ.	DILLON CANAL Co.	BEAVERHEAD RIVER		62 SH	I	DILLON CANAL	2	R1		
		P.O.D. OFF OF CANAL FOR CEMETERY — NENWNE				SEC-20 — PUMP				
		P.O.D. OFF OF Ditch FOR PARK SWNWNE				Sec. 19 — PUMP				

NOTE: R—Denotes Regular Irrigation. F—Flood Irrigation.

Adequate Supply: Yes No Explain

Remarks

THE CITY OF DILLON HAS A TOTAL OF 93.75" OF DECREED WATER OUT OF RATTLESNAKE CR., FOR MUNICIPAL PURPOSES, PLUS WELL #1, WELL #2 LOCATED IN PLAT 88 T7S R9W Sec. 23 - THEY CONNECT WITH THE SAME PIPELINE THA COMES OUT OF THE RESERVOIR, & WELL #3 LOCATED IN LOT 11 BLK 5 OF THE ORIGINAL TOWNSHIP. COPIES OF WELLS #1 & #2 ARE IN FOLDER # 88

River Basin 41B

Also in: Plat No. Twp. Rge.	Plat No. Twp. Rge.	Plat No. Twp. Rge.
Plat No. Twp. Rge.	Plat No. Twp. Rge.	Plat No. Twp. Rge.

Information From:

ROGER PIERCE — CITY ENGINEER
"DUKE" GILBERT

6	5	4	3	2	1
7	8	9	10	11	12
18	17	16	15	14	13
19	20	21	22	23	24
30	29	28	27	26	25
31	32	33		35	36

Land Ownership For ownership see field form #1