F-1-A

County BEAVERHEAD

T 7S R 8W Plat No. 109

Farm Checked: Date 28 Aug 73

MONTANA WATER RESOURCES BOARD

Water Resources Survey

Photo No.

By SHARK

Legal Land Owner USA Address

Operator Address

Water is delivered by:— 1. Private System; 2. Ditch Company; 3. State Project; 4. Federal Project; 5. Irrigation District

App. No. Decree No.	NAME OF APPROPRIATOR TO WHOM DECREED	NAME OF STREAM	Date App. Date Priority	Miner's Inches	In Use	NAME OF DITCH (Water Delivered By)	No.	R/F	Present Irr. Acres	Irrigable Acres
WR59-222	ELLEN CONOVER	WATERS OF A SPRING	10-25-1909	7CFS	No Ari					

NOTE: R—Denotes Regular Irrigation. F—Flood Irrigation.

Adequate Supply: Yes..... No..... Explain.....

Remarks.....

River Basin 41B BEAVERHEAD RIVER

Also in: Plat No. Twp. Rge.	Plat No. Twp. Rge.	Plat No. Twp. Rge.
Plat No. Twp. Rge.	Plat No. Twp. Rge.	Plat No. Twp. Rge.

Information From: FIELD SURVEY

ok

F-1-A

County Beaverhead

Farm Checked: Date 28 June 73

By Shark

T 9S R 8W Plat No. 109

Photo No. IFF-92, IFF-91

MONTANA WATER RESOURCES BOARD

Water Resources Survey

** Legal Land Owner Ansel W. & Eva Brown Address S. of Dillon

Operator Fred Brown Address Same

Water is delivered by:— 1. Private System; 2. Ditch Company; 3. State Project; 4. Federal Project; 5. Irrigation District

App. No. Decree No.	NAME OF APPROPRIATOR TO WHOM DECREED	NAME OF STREAM	Date App. Date Priority	Miner's Inches	In Use	NAME OF DITCH (Water Delivered By)	No.	R/F	Present Irr. Acres	Irrigable Acres
UFC	Fred Brown	Timber Creek	1915	ALL	IRR	Brown Irr. P.O.D. T9S-R8W	1	R		
						* SW¼ NW¼ SE¼ Sec 4				

NOTE: R—Denotes Regular Irrigation. F—Flood Irrigation.

Adequate Supply: Yes..... No..... Explain.....

Remarks * There are four P.O.D.'s. I have named the one farthest up stream

** Ansel W. is deceased

River Basin 41B Beaverhead River

Also in: Plat No..... Twp..... Rge.....	Plat No..... Twp..... Rge.....	Plat No..... Twp..... Rge.....
Plat No..... Twp..... Rge.....	Plat No..... Twp..... Rge.....	Plat No..... Twp..... Rge.....

Information From: Fred Brown

6	5	4	3	2	1
7	8	9	10	11	12
18	17	16	15	14	13
19	20	21	22	23	24
30	29	28	27	26	25
31	32	33	34	35	36

Land Ownership_____

Form AP-1

USE RIGHT

MONTANA WATER RESOURCES BOARD

Water Resources Survey

NOTICE OF APPROPRIATION

1. County BEAVERHEAD Book ..... Page N/A Record N/A

2. Name of Appropriator FRED BROWN

Address S. OF DILLON

3. Date Appropriated 1915 Date Filed N/A

Amount Appropriated, Miners Inches ALL, Cubic Feet, Per Sec.

4. Name of Stream TIMBER CREEK

Tributary of BLACKTAIL DEER CREEK Basin BEAVERHEAD RIVER

5. Purpose, Irrigation ☒ Domestic ☐ Stock ☐ Other ☐

6. Land Description of Intended Place of Use:

Quarter	Sec.	Twp.	Rge.	Quarter	Sec.	Twp.	Rge.
S½ SW¼	2	9S	8W	S½ SW¼	1	9S	8W
E½ E½ SE¼ SW¼	2	9S	8W	N½ N½ SW¼	1	9S	8W

7. Point of Diversion: 4 POD'S I WILL DESCRIBE THE ONE FURTHEST UP STREAM

Quarter of Section SW¼ NW¼ SE¼ Section 1 Township 9S Range 8W

Bank of Stream Left ☒ Right ☐ (Looking Downstream.)

8. Size of Ditch

Bottom Width Top Width Depth

Direction of Flow of Ditch SW

9. Remarks (Present Use Status, etc.)

SK

F-1-A

County BEAUERHEAD

T 9S R 8W Plat No. 109

Farm Checked: Date 21 JUNE 73

MONTANA WATER RESOURCES BOARD

Water Resources Survey

Photo No.

By SHARK

Legal Land Owner STATE Address

Operator MATADOR CATTLE Co., MARION CROSS - MGR Address DILLON

Water is delivered by:— 1. Private System; 2. Ditch Company; 3. State Project; 4. Federal Project; 5. Irrigation District

App. No. Decree No.	NAME OF APPROPRIATOR TO WHOM DECREED	NAME OF STREAM	Date App. Date Priority	Miner's Inches	In Use	NAME OF DITCH (Water Delivered By)	No.	R/F	Present Irr. Acres	Irrigable Acres
CL1-288	ROBERT C. DAILY	ASHBOUGH CANYON CR	(FILE DATE 4-20-1892)	ALL	No					
		WESTERN SPRING CR	( )	ALL	No					

NOTE: R—Denotes Regular Irrigation. F—Flood Irrigation.

Adequate Supply: Yes..... No..... Explain.....

Remarks.....

River Basin 41B BEAVERHEAD RIVER

Also in: Plat No. Twp. Rge.	Plat No. Twp. Rge.	Plat No. Twp. Rge.
Plat No. Twp. Rge.	Plat No. Twp. Rge.	Plat No. Twp. Rge.

Information From:

RON PAIGE - FARM MANAGER

6	5	4	3	2	1
7	8	9	10	11	12
18	17	16	15	14	13
19	20	21	22	23	24
30	29	28	27	26	25
31	32	33	34	35	36

Land Ownership FOR MORE STATE OWNERSHIP SEE OWNERSHIP PLAT MAP

F-1-A

County Beaverhead

Farm Checked: Date 28 Aug 73

By Shark

MONTANA WATER RESOURCES BOARD

Water Resources Survey

T 9S R 8W Plat No. 109

Photo No. 6FF-200, 1FF-91, 1FF-90, 1FF-88, 1FF-87

Legal Land Owner John Conover Sr. Address Dillon

Operator John Conover Jr. Address Same

Water is delivered by:— 1. Private System; 2. Ditch Company; 3. State Project; 4. Federal Project; 5. Irrigation District

App. No. Decree No.	NAME OF APPROPRIATOR TO WHOM DECREED	NAME OF STREAM	Date App. Date Priority	Miner's Inches	In Use	NAME OF DITCH (Water Delivered By)	No.	R/F	Present Irr. Acres	Irrigable Acres
WR73-1868	Thomas L. O'Malley	O'Malley Creek	3-15-1918	1 CFS	No*					
		(Cerin Cr.)								
CL1-288	Robert C. Daily	Ashbough Canyon Cr	File Date	ALL	No					
			4-20-1882		(RT)					
		Western Spring Cr		ALL	No					
[illegible]	John Conover	Spring	3-15-1919	15GPM	Stock	Conover Pipeline				
					Domes.	P.O.D T9S-R7W Sec 7				
						SWNE NW				

NOTE: R—Denotes Regular Irrigation. F—Flood Irrigation.

Adequate Supply: Yes..... No..... Explain.....

Remarks * He Plans To Irr With This W.R. In The Future

River Basin 41B Beaverhead River

Also in: Plat No..... Twp..... Rge.....	Plat No..... Twp..... Rge.....	Plat No..... Twp..... Rge.....
Plat No..... Twp..... Rge.....	Plat No..... Twp..... Rge.....	Plat No..... Twp..... Rge.....

Information From: Mr & Mrs. John Conover Jr.

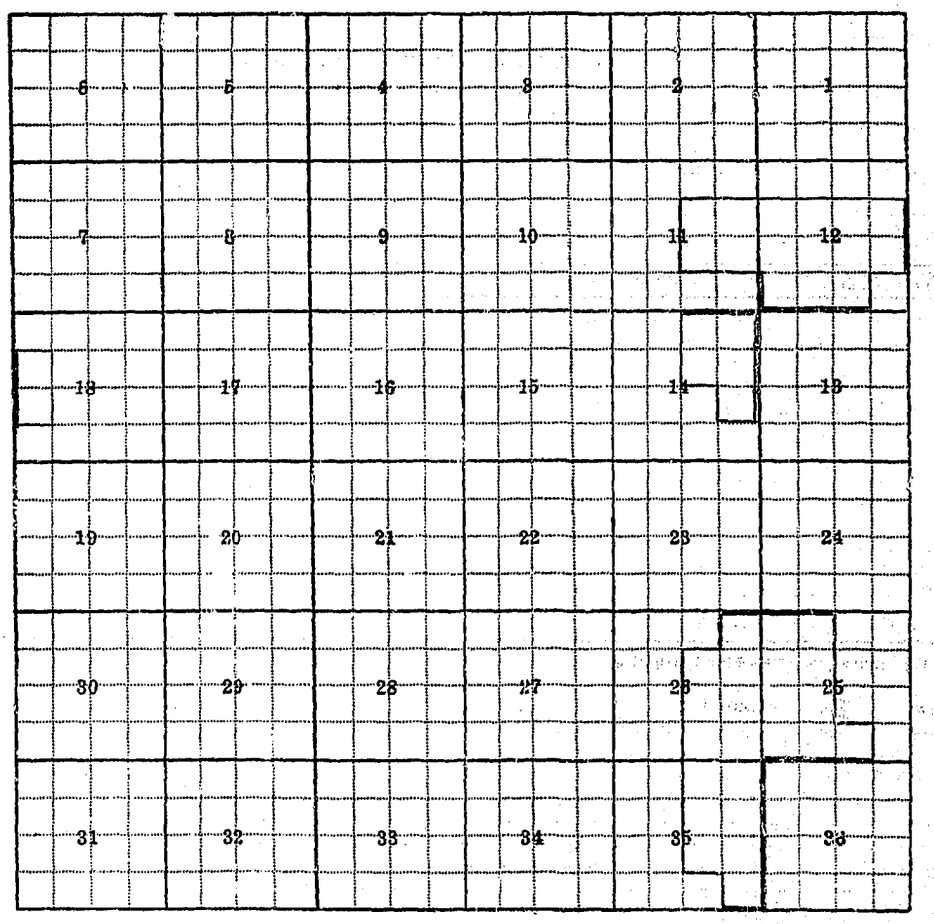

Land Ownership

...ty Beaverhead

Farm Checked: Date 28 Aug 73

By Shark

T 9S R 9W Plat No. 109

Photo No. 6FF-200

MONTANA WATER RESOURCES BOARD

Water Resources Survey

Legal Land Owner Muriline C Conover Address Dillon

Operator John Conover Jr. Address Same

Water is delivered by:— 1. Private System; 2. Ditch Company; 3. State Project; 4. Federal Project; 5. Irrigation District

App. No. Decree No.	NAME OF APPROPRIATOR TO WHOM DECREED	NAME OF STREAM	Date App. Date Priority	Miner's Inches	In Use	NAME OF DITCH (Water Delivered By)	No.	R/F	Present Irr. Acres	Irrigable Acres
WR 59-232	Ellen Conover	Waters Of A Spring	10-25-1909	7CFS	No (dt)					

NOTE: R—Denotes Regular Irrigation. F—Flood Irrigation.

Adequate Supply: Yes..... No..... Explain.....

Remarks.....

River Basin 41B Beaverhead River

Also in: Plat No..... Twp..... Rge.....	Plat No..... Twp..... Rge.....	Plat No..... Twp..... Rge.....
Plat No..... Twp..... Rge.....	Plat No..... Twp..... Rge.....	Plat No..... Twp..... Rge.....

Information From: Mr & Mrs John Conover Jr

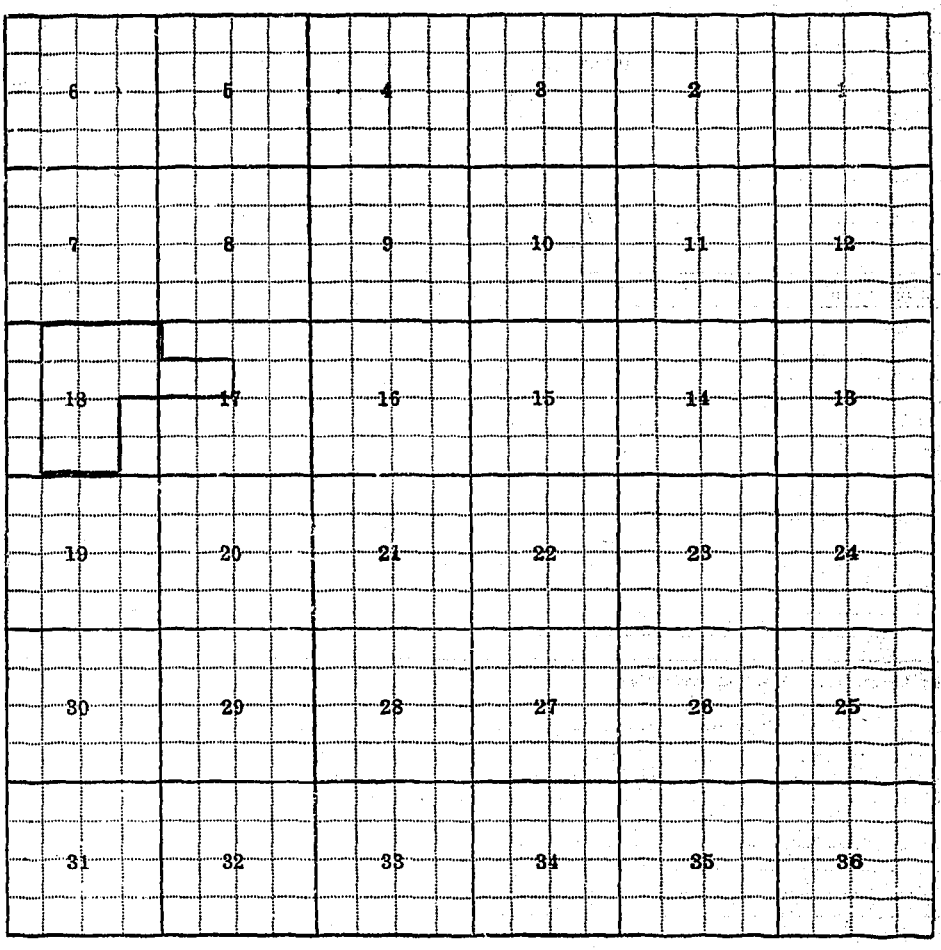

Land Ownership_____

_____

_____

F-1-A

County BEAVERHEAD

PAGE 1 of 5

T. 9S R. 7W Plat No. 110

MONTANA WATER RESOURCES BOARD

Water Resources Survey

Farm Checked: Date 6 SEPT 73

Photo No. 1FF-155, 1FF-157, 7FF-44 & 7FF-46

By SHARK

Legal Land Owner MATADOR CATTLE CO. Address DILLON

Operator MARION CROSS - MGR Address SAME

Water is delivered by:— 1. Private System; 2. Ditch Company; 3. State Project; 4. Federal Project; 5. Irrigation District

App. No. Decree No.	NAME OF APPROPRIATOR TO WHOM DECREED	NAME OF STREAM	Date App. Date Priority	Miner's Inches	In Use	NAME OF DITCH (Water Delivered By)	No.	R/F	Present Irr. Acres	Irrigable Acres
5835-4	ROCK ISLAND OIL &	*BLACKTAIL DEER CREEK	1866	117	Yes	P.O.D. T10S-R7W	1	R, F		
	REFINING CO. INC.	JAKES SLOUGH SWAMPS				SEC 3 SW¼NW¼		R,		
		#2 & 3	11-1-1948	180	Yes					
		BLACKTAIL DEER CREEK								
		(HOME RANCH DITCH)	SPRG. 1867	552	Yes					
		BLACKTAIL DEER CREEK				P.O.D.** T10S-R7W	1	R, F		
		(SAPP-MAST DITCH)	1867	70 2/3	Yes	SEC 3 SW¼NW¼		R,		
		TIMBER CREEK	1867	100	No					
		BLACKTAIL DEER CREEK								
		(OLD DAIRY DITCH)	1868	300	Yes					
		BLACKTAIL DEER CREEK								
		(HERMISON & ELLIS DITCH)	1870	140	Yes					
		BLACKTAIL DEER CREEK	1872	37 1/3	Yes					
		BLACKTAIL DEER CREEK								
		(WILLOW DITCH)	1877	218	Yes					

NOTE: R—Denotes Regular Irrigation. F—Flood Irrigation.

Adequate Supply: Yes..... No..... Explain.....

Remarks * CASE 9602 15" TO DILLON COLLEGE

** THE TO THE P.O.D. FARTHEST UP STREAM THAT SERVICES THIS TWP.

River Basin 41B BEAVERHEAD RIVER

Also in: Plat No..... Twp..... Rge.....	Plat No..... Twp..... Rge.....	Plat No..... Twp..... Rge.....
Plat No..... Twp..... Rge.....	Plat No..... Twp..... Rge.....	Plat No..... Twp..... Rge.....

Information From:

RON PRICE, RON PARKS & MARION CROSS

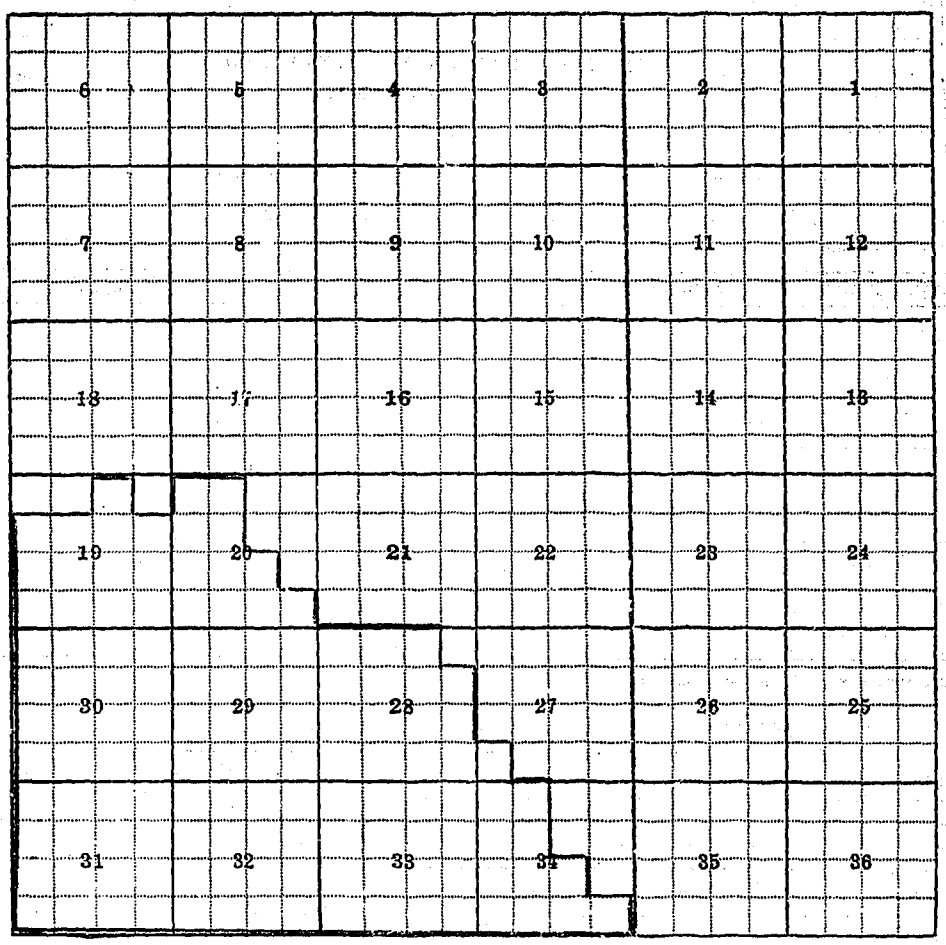

Land Ownership.....

F-1-A

County BEAVERHEAD

Page 2 of 5

MONTANA WATER RESOURCES BOARD

Water Resources Survey

T 9S R 7W Plat No. 110

Farm Checked: Date 6 Sep 73

Photo No. IFF-155, IFF-157, IFF-44, IFF-46

By SHARK

Legal Land Owner MATADOR CATTLE CO. Address DILLON

Operator MARION CROSS - MGR Address SAME

Water is delivered by:— 1. Private System; 2. Ditch Company; 3. State Project; 4. Federal Project; 5. Irrigation District

App. No. Decree No.	NAME OF APPROPRIATOR TO WHOM DECREED	NAME OF STREAM	Date App. Date Priority	Miner's Inches	In Use	NAME OF DITCH (Water Delivered By)	No.	R/F	Present Irr. Acres	Irrigable Acres
5835-4	ROCK ISLAND OIL &	WESTON CREEK	1877	50	NO					
(CONT.)	REFINING CO. INC.	BLACKTAIL DEER CREEK								
		(POINDEXTER-SMITH DITCH)	1879	93	IRR					
		BLACKTAIL DEER CREEK								
		(WEGHTMAN-SPRINKLE DITCH)	1879	264	IRR	**				
		BLACKTAIL DEER CREEK				P.O.D. T10S-R7W	1	R/F		
		(POINDEXTER-DALEY DITCH)	1880	70	IRR	SEC 3 SWNWNE		R		
		BLACKTAIL DEER CREEK								
		(CALLOWAY DITCH)	7-1881	438	IRR					
		SPRINGS	7-1881	100	*					
		BLACKTAIL DEER CREEK								
		(GILLESPIE-CLARK DITCH)	1882	214	IRR					
		BLACKTAIL DEER CREEK								
		(GILLESPIE DITCH)	1882	216	IRR					
		BLACKTAIL DEER CREEK	1884	900	IRR					

NOTE: R—Denotes Regular Irrigation. F—Flood Irrigation.

Adequate Supply: Yes..... No..... Explain.....

Remarks * CHANGED LOCATION

** THIS IS THE P.O.D. FURTHEST UP STREAM THAT SERVICES THIS TWP.

River Basin 413 BEAVERHEAD RIVER

Also in: Plat No. Twp. Rge.	Plat No. Twp. Rge.	Plat No. Twp. Rge.
Plat No. Twp. Rge.	Plat No. Twp. Rge.	Plat No. Twp. Rge.

Information From: RON PAIGE, RON PARKS, MARION CROSS

F-1-A

County BEAVERHEAD

Farm Checked: Date 6 SEPT 73

By SHARK

PAGE 3 of 5

MONTANA WATER RESOURCES BOARD

Water Resources Survey

T 9S R 7W Plat No. 110

Photo No. 1FF-155, 1FF-157, 7FF-44 & 7FF-46

Legal Land Owner MATADOR CATTLE CO Address DILLON

Operator MARION CROSS - MGR Address SAME

Water is delivered by:— 1. Private System; 2. Ditch Company; 3. State Project; 4. Federal Project; 5. Irrigation District

App. No. Decree No.	NAME OF APPROPRIATOR TO WHOM DECREED	NAME OF STREAM	Date App. Date Priority	Miner's Inches	In Use	NAME OF DITCH (Water Delivered By)	No.	R/F	Present Irr. Acres	Irrigable Acres
5835-4	ROCK ISLAND OIL &	BLACKTAIL DEER CREEK				P.O.D.*** T10S-R7W				
(CONT.)	REFINING CO. INC.	(OLD LEWIS DITCH)	4-15-1896	300	TRR	SEC 3 SWNWNE	1	R		
		CLIMER CREEK	11-13-1904	300	**			R		
		*TINNING SLOUGH								
		(SWAMP #1) &								
		COTTONWOOD CREEK	1883	200	TRR					
T711-15	FRANK & BETTY LANDON	ELK GULCH	1884	500	No					
		GREENS CANYON	1884	500	**					
211-295	ERASTUS B. SPRINKLE	3 BUTTE CREEK	FILE DATE	ALL						
			4-22-1882		** (PT)					
		ROCKY HILL CREEK		ALL						

NOTE: R—Denotes Regular Irrigation. F—Flood Irrigation.

Adequate Supply: Yes..... No..... Explain.....

Remarks * 100 INCHES EACH

** CAN NOT LOCATE

*** THIS IS THE P.O.D. FARTHEST UP STREAM THAT SERVICES THIS TWP.

River Basin.....

Also in: Plat No..... Twp..... Rge.....	Plat No..... Twp..... Rge.....	Plat No..... Twp..... Rge.....
Plat No..... Twp..... Rge.....	Plat No..... Twp..... Rge.....	Plat No..... Twp..... Rge.....

Information From: RON PAIGE, RON PARKS & MARION CROSS

F-1-A

County: BEAVERHEAD

PAGE 4 OF 5

T. 9S R. 7W Plat No. 110

MONTANA WATER RESOURCES BOARD

Water Resources Survey

Farm Checked: Date 6 SEPT 73

Photo No. 1FF-155, 1FF-157, 7FF-44 & 7FF-46

By: SHARK

Legal Land Owner: MATADOR CATTLE CO. Address: DILLON

Operator: MARION CROSS - MGR Address: SAME

Water is delivered by:— 1. Private System; 2. Ditch Company; 3. State Project; 4. Federal Project; 5. Irrigation District

App. No. Decree No.	NAME OF APPROPRIATOR TO WHOM DECREED	NAME OF STREAM	Date App. Date Priority	Miner's Inches	In Use	NAME OF DITCH (Water Delivered By)	No.	R/F	Present Irr. Acres	Irrigable Acres
CLI-300	WM. REED	CRUM CREEK		ALL	**					
			FILE							
		QUAKING ASP CREEK AND	DATE	ALL		(DT)				
		A LARGE SPRING	4-26-1882		**					
		ELK CREEK		ALL	NO					
			FILE DATE							
* CLI-306	FRANK LANDON	NUMEROUS SPRINGS	4-29-1882	ALL		(DT)				
CLB-48	FRANK LANDON	BLACKTAIL DEER CREEK	6-10-1885	900	NO					
						(DT)				
		ELK GULCH CREEK	5-1883	500	NO					

NOTE: R—Denotes Regular Irrigation. F—Flood Irrigation.

Adequate Supply: Yes..... No..... Explain.....

Remarks: * ALSO MENTIONED IN THIS W.R. IS A DITCH RIGHT ON A DITCH TAPPING BLACKTAIL DEER CREEK

** CAN NOT LOCATE

River Basin: 41B BEAVERHEAD RIVER

Also in: Plat No..... Twp..... Rge.....	Plat No..... Twp..... Rge.....	Plat No..... Twp..... Rge.....
Plat No..... Twp..... Rge.....	Plat No..... Twp..... Rge.....	Plat No..... Twp..... Rge.....

Information From: RON PAIGE, RON PARKS & MARION CROSS

F-1-A

County BEAVERHEAD

PAGE 5 OF 5

T 9S R 7W Plat No. 110

Farm Checked: Date 6 SEPT 73

MONTANA WATER RESOURCES BOARD

Water Resources Survey

Photo No. IFF-155, IFF-157, 7FF-44 & 7FF-46

By SHARK

Legal Land Owner MATADOR CATTLE CO. Address DILLON

Operator MARION CROSS - MGR Address SAME

Water is delivered by:— 1. Private System; 2. Ditch Company; 3. State Project; 4. Federal Project; 5. Irrigation District

App. No. Decree No.	NAME OF APPROPRIATOR TO WHOM DECREED	NAME OF STREAM	Date App. Date Priority	Miner's Inches	In Use	NAME OF DITCH (Water Delivered By)	No.	R/F	Present Irr. Acres	Irrigable Acres
CLB-49	FRANK LANDON	BLACKTAIL DEER CREEK	4-1884	900	NO (PT)					
		GREEN CANYON CREEK		500	*					
CLB-157	HENRY WEIRNER	CRUM CREEK	7-26-1883	150	*					
WRID-365	FRANK LANDON	SMALL CREEK (NAME UNKNOWN)	4-8-1893	100	*					
WRSD-618B	FRED W. CARTER	GREEN CREEK	6-14-1906	6½ CFS	*					

NOTE: R—Denotes Regular Irrigation. F—Flood Irrigation.

Adequate Supply: Yes..... No..... Explain.....

Remarks * CAN NOT LOCATE

River Basin 41B BEAVERHEAD RIVER

Also in: Plat No. Twp. Rge.	Plat No. Twp. Rge.	Plat No. Twp. Rge.
Plat No. Twp. Rge.	Plat No. Twp. Rge.	Plat No. Twp. Rge.

Information From: RON PAIGE & RON PARKS, MARION CROSS

OK

F-1-A

County BEAVERHEAD

T 9S R 7W Plat No. 110

Farm Checked: Date 29 JUNE 73

MONTANA WATER RESOURCES BOARD
Water Resources Survey

Photo No. 7FF-42 / 7FF-117

By SHACK

Legal Land Owner U.S.A. Address

Operator CRAIG CORNELL CO. (ROY CORNELL) Address DILLON

Water is delivered by:— 1. Private System; 2. Ditch Company; 3. State Project; 4. Federal Project; 5. Irrigation District

App. No. Decree No.	NAME OF APPROPRIATOR TO WHOM DECREED	NAME OF STREAM	Date App. Date Priority	Miner's Inches	In Use	NAME OF DITCH (Water Delivered By)	No.	R/F	Present Irr. Acres	Irrigable Acres
WR59-498	J. AMBROSE BROWN	MOOSE GULCH	9-13-1912	4CFS	No	pm				
WR73-15A	KARL BEEHRER	ELK CREEK	7-20-1915	4CFS	No					
WR73-68A	FRAN. LANDAN	SPRINGS	4-28-1916	2CFS	No	pm				

NOTE: R—Denotes Regular Irrigation. F—Flood Irrigation.

Adequate Supply: Yes..... No..... Explain.....

Remarks.....

River Basin 41B BEAVERHEAD RIVER

Also in: Plat No. Twp. Rge.	Plat No. Twp. Rge.	Plat No. Twp. Rge.
Plat No. Twp. Rge.	Plat No. Twp. Rge.	Plat No. Twp. Rge.

Information From: ROY CORNELL

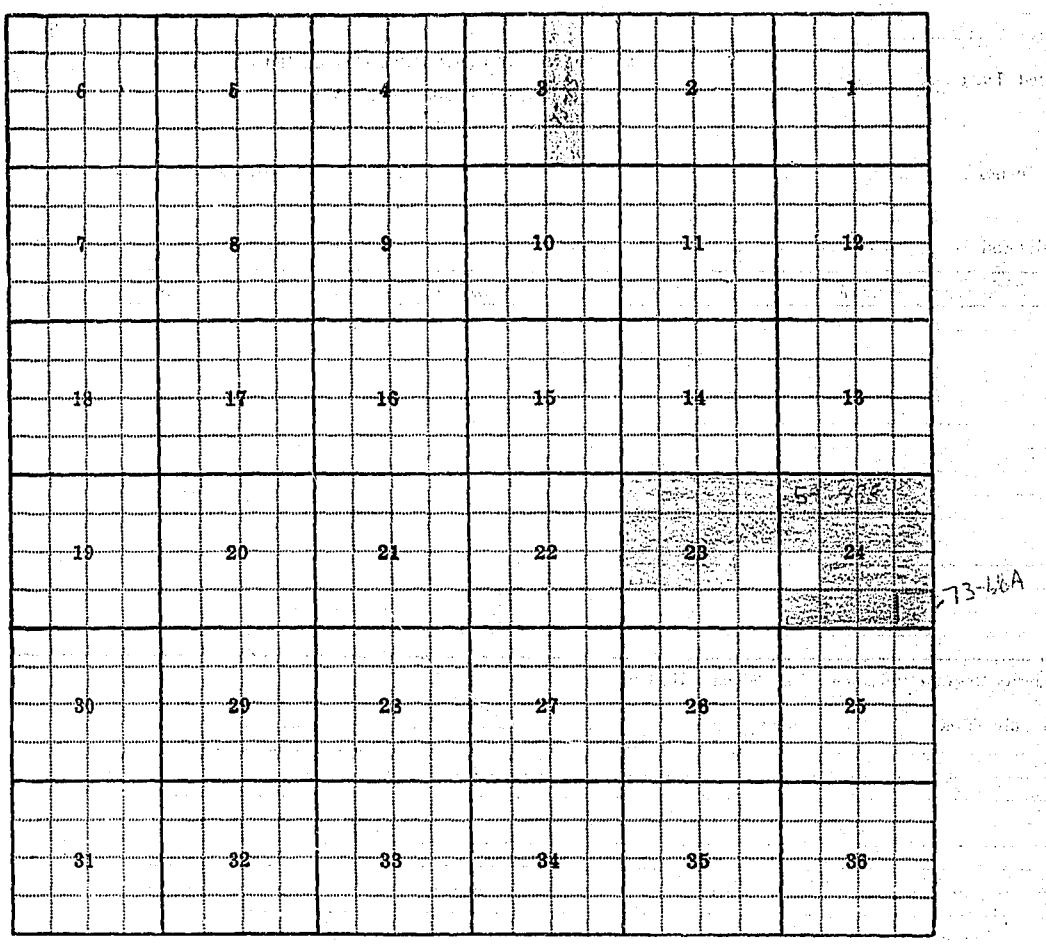

Land Ownership FOR MORE USA OWNERSHIP SEE OWNERSHIP MAP

F-1-A

County BEAVERHEAD

T 9S R 7W Plat No. 110

Farm Checked: Date 29 JUNE 73

MONTANA WATER RESOURCES BOARD

Water Resources Survey

Photo No. 7FF-117

By SHARK

Legal Land Owner STATE Address

Operator CRAIG CORNELL CO. (ROY CORNELL) Address DILLON

Water is delivered by:— 1. Private System; 2. Ditch Company; 3. State Project; 4. Federal Project; 5. Irrigation District

App. No. Decree No.	NAME OF APPROPRIATOR TO WHOM DECREED	NAME OF STREAM	Date App. Date Priority	Miner's Inches	In Use	NAME OF DITCH (Water Delivered By)	No.	R/F	Present Irr. Acres	Irrigable Acres
WR59-49A	J. AMBROSE BROWN	MOOSE GULCH	9-13-1918	4CFS	NO (R)					

NOTE: R—Denotes Regular Irrigation. F—Flood Irrigation.

Adequate Supply: Yes..... No..... Explain.....

Remarks.....

River Basin 41B BEAVERHEAD RIVER

Also in: Plat No..... Twp..... Rge.....	Plat No..... Twp..... Rge.....	Plat No..... Twp..... Rge.....
Plat No..... Twp..... Rge.....	Plat No..... Twp..... Rge.....	Plat No..... Twp..... Rge.....

Information From:

ROY CORNELL

6	5	4	3	2	1
7	8	9	10	11	12
18	17	16	15	14	13
19	20	21	22	23	24
30	29	28	27	26	25
31	32	33	34	35	36

Land Ownership FOR MORE STATE OWNERSHIP SEE OWNERSHIP MAP

OK

F-1-A

County BEAVERHEAD

Page 1 of 2

T 9S R 7W Plat No. 110

Farm Checked: Date 29 JUNE 73

MONTANA WATER RESOURCES BOARD

Water Resources Survey

Photo No. 7FF-42, 7FF-44, 1FF-155

By SHARK

Legal Land Owner CRAIG CORNELL CO. Address DILLON, MT

Operator ROY CORNELL Address S. OF DILLON

Water is delivered by:— 1. Private System; 2. Ditch Company; 3. State Project; 4. Federal Project; 5. Irrigation District

App. No. Decree No.	NAME OF APPROPRIATOR TO WHOM DECREED	NAME OF STREAM	Date App. Date Priority	Miner's Inches	In Use	NAME OF DITCH (Water Delivered By)	No.	R/F	Present Irr. Acres	Irrigable Acres
D5835-8	CRAIG CORNELL CO. *	BLACKTAIL DEER CREEK	1866	132	IRR	P.O.D. T9S-R7W SEC 34 NWNWSE	1	R1		
		MID. FK. BLACKTAIL DEER CR.	4-1889	100	NO					
		CHARLY CR.	6-27-1902	80	NO					
		MID. FK. BLACKTAIL DEER CR.	5-1-1904	300						
		BLACKTAIL DEER CREEK	7-7-1910	150	IRR	SUPPLEMENTAL TO 1866 RIGHT FOR 132" ALSO SAME P.O.D.	1	R1		
D875-9	CRAIG CORNELL **	ELK GULCH	6-1-1886	-17	IRR	SUPPLEMENTAL TO D5835-8 P.O.D. T9S-R7W SEC 21 NENWSE	1	R1		

NOTE: R—Denotes Regular Irrigation. F—Flood Irrigation.

CHANGE TO CORRECT NOTATION

Adequate Supply: Yes..... No..... Explain.....

Remarks * 1/2 OF 364 INCHES IN CASE #711, STATE OF MONTANA, WESTERN MONTANA COLLEGE OF EDUCATION HAS 15 M.I. OF THE 132 M.I. BELONGING TO KREK ISLAND OIL & REFINING CO. CONCLUSION OF MONTANA SUPREME COURT #9602 DATED 4-1-1958

** WHEN THE QUANTITY OF WATER IS 17 INCHES OR LESS AT CRAIG CORNELL'S DITCH CROSSING ELK GULCH, THEY CORNELL MAY USE THE SAME OR THE WHOLE THEREOF. BUT IF THE QUANTITY EXCEEDS 17 INCHES AT THIS POINT THEN FRANK LANDON IS ENTITLED TO ALL THE WATERS OF ELK GULCH.

River Basin 41B BEAVERHEAD RIVER

Also in: Plat No..... Twp..... Rge.....	Plat No..... Twp..... Rge.....	Plat No..... Twp..... Rge.....
Plat No..... Twp..... Rge.....	Plat No..... Twp..... Rge.....	Plat No..... Twp..... Rge.....

Information From: ROY CORNELL

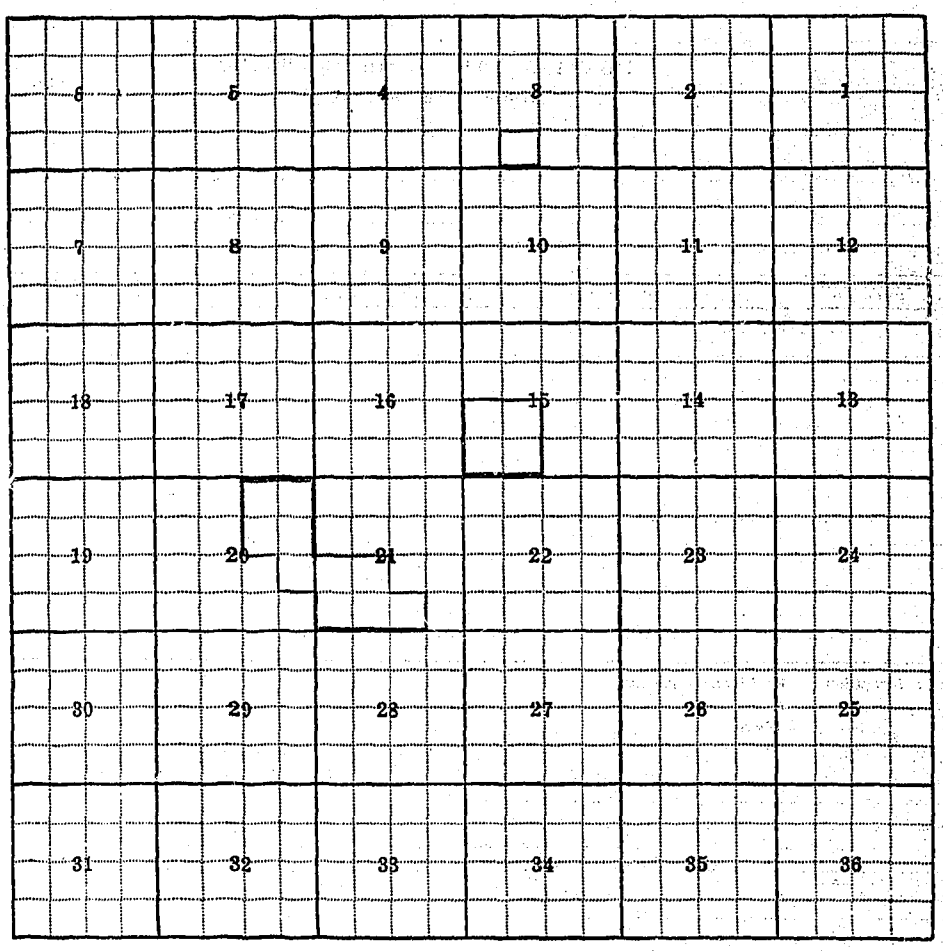

Land Ownership

F-1-A

County BEAVERHEAD

Farm Checked: Date 29 JUNE 73

By SHARK

PAGE 2 OF 2

MONTANA WATER RESOURCES BOARD

Water Resources Survey

T 9S R 7W Plat No. 110

Photo No. 7FF-42, 7FF-44 & 1FF-155

Legal Land Owner CRAIG CORNELL CO. Address DILLON, MT

Operator ROY CORNELL Address S. OF DILLON

Water is delivered by:— 1. Private System; 2. Ditch Company; 3. State Project; 4. Federal Project; 5. Irrigation District

App. No. Decree No.	NAME OF APPROPRIATOR TO WHOM DECREED	NAME OF STREAM	Date App. Date Priority	Miner's Inches	In Use	NAME OF DITCH (Water Delivered By)	No.	R/F	Present Irr. Acres	Irrigable Acres
WR50-45D	CRAIG CORNELL	BOGGY SPRING	9-20-1904	2CFS	No					
WR79-49B	J. AMBROSE BROWN	MOOSE GULCH	9-13-1912	4CFS	IRR (PT)	SUPPLEMENTAL TO D8835-B P.O.D. T9S-R7W SEC 27 NWNESW	1	R		
WR73-68A	FRANK LANDON	SPRINGS	4-28-1916	2CFS	No (PT)					

NOTE: R—Denotes Regular Irrigation. F—Flood Irrigation.

Adequate Supply: Yes..... No..... Explain.....

Remarks.....

River Basin 41B BEAVERHEAD RIVER

Also in: Plat No. Twp. Rge.	Plat No. Twp. Rge.	Plat No. Twp. Rge.
Plat No. Twp. Rge.	Plat No. Twp. Rge.	Plat No. Twp. Rge.

Information From: ROY CORNELL

F-1-A

County BEAVERHEAD

Page 1 of 2

T 9S R 7W Plat No. 110

Farm Checked: Date 6 SEPT 73

MONTANA WATER RESOURCES BOARD

Water Resources Survey

Photo No. 1FF-185 & 7FF-46

By SHARK

Legal Land Owner STATE Address

Operator MATADOR CATTLE CO. - MARION CROSS - MGR Address DILLON

Water is delivered by:— 1. Private System; 2. Ditch Company; 3. State Project; 4. Federal Project; 5. Irrigation District

App. No. Decree No.	NAME OF APPROPRIATOR TO WHOM DECREED	NAME OF STREAM	Date App. Date Priority	Miner's Inches	In Use	NAME OF DITCH (Water Delivered By)	No.	R/F	Present Irr. Acres	Irrigable Acres
T111-15	FRANK & BETTY LANDON	ELK GULCH	1884	500	NO					
		GREENS CANYON	1884	500	*					
C11-293	EDASTUS B SPRINKLE	S BUTTE CREEK	FILE DATE 4-22-1882	ALL	* (P)					
		ROCKY HILL CREEK		ALL						
C11-300	WM. REED	CRUM CREEK	FILE DATE 4-26-1882	ALL	*					
		QUAKING ASP CREEK & A LARGE SPRING		ALL	* (P)					
		ELK CREEK		ALL	NO					

NOTE: R—Denotes Regular Irrigation. F—Flood Irrigation.

Adequate Supply: Yes..... No..... Explain.....

Remarks * CANNOT LOCATE

River Basin 41B BEAVERHEAD RIVER

Also in: Plat No..... Twp..... Rge.....	Plat No..... Twp..... Rge.....	Plat No..... Twp..... Rge.....
Plat No..... Twp..... Rge.....	Plat No..... Twp..... Rge.....	Plat No..... Twp..... Rge.....

Information From: RON PAIGE & RON PARKS
MARION CROSS

6	5	4	3	2	1
7	8	9	10	11	12
18	17	16	15	14	13
19	20	21	22	23	24
30	29	28	27	26	25
31	32	33	34	35	36

Land Ownership

F-1-A

County BEAVERHEAD

Farm Checked: Date 6 SEPT 79

By SHARK

PAGE 2 OF

MONTANA WATER RESOURCES BOARD

Water Resources Survey

T 9S R 7W Plat No. 110

Photo No. 1FF-155 7FF-46

Legal Land Owner STATE Address

Operator MATADOR CATTLE CO. MARION CROSS - MGR Address DILLON

Water is delivered by:— 1. Private System; 2. Ditch Company; 3. State Project; 4. Federal Project; 5. Irrigation District

App. No. Decree No.	NAME OF APPROPRIATOR TO WHOM DECREED	NAME OF STREAM	Date App. Date Priority	Miner's Inches	In Use	NAME OF DITCH (Water Delivered By)	No.	R/F	Present Irr. Acres	Irrigable Acres
* C1-306	FRANK LANDON	NUMEROUS SPRINGS	4-29-1882	ALL	** (PT)					
			FILE DATE							
CL8-48	FRANK LANDON	BLACKTAIL DEER CREEK	6-10-1885	900	NO					
					(PT)					
		ELK GULCH CREEK	5-1883	500	NO					
CL8-49	FRANK LANDON	BLACKTAIL DEER CREEK	4-1884	900	NO					
					(PT)					
		GREENS CANYON CREEK		500	**					
WR73-61R	FRANK LANDON	LANDON CREEK	4-28-1916	4CFS	**					

NOTE: R—Denotes Regular Irrigation. F—Flood Irrigation.

Adequate Supply: Yes..... No..... Explain.....

Remarks * ALSO MENTIONED IN THIS W.R. IS A DITCH RIGHT ON A DITCH TAPPING BLACKTAIL DEER CREEK

** CANNOT LOCATE

River Basin 41B BEAVERHEAD RIVER

Also in: Plat No..... Twp..... Rge.....	Plat No..... Twp..... Rge.....	Plat No..... Twp..... Rge.....
Plat No..... Twp..... Rge.....	Plat No..... Twp..... Rge.....	Plat No..... Twp..... Rge.....

Information From: RON PAIGE, RON PARKS, MARION CROSS

F-1-A

County BEAVERHEAD

T 9S R 6W Plat No. 111

Farm Checked: Date 29 JUNE 73

MONTANA WATER RESOURCES BOARD

Water Resources Survey

Photo No. 8FF-113

By SHARK

Legal Land Owner CRAIG CORNELL CO. Address DILLON, MT

Operator ROY CORNELL Address SAME

Water is delivered by:— 1. Private System; 2. Ditch Company; 3. State Project; 4. Federal Project; 5. Irrigation District

App. No. Decree No.	NAME OF APPROPRIATOR TO WHOM DECREED	NAME OF STREAM	Date App. Date Priority	Miner's Inches	In Use	NAME OF DITCH (Water Delivered By)	No.	R/F	Present Irr. Acres	Irrigable Acres
** D5335-8	CRAIG CORNELL CO. *	BLACKTAIL DEER CREEK	1866	132	No					
		MID. FK. BLACKTAIL DEER CR.	4-1889	100	No					
		CHARLY CR	6-27-1902	80	No					
		MID. FK. BLACKTAIL DEER CR	5-1-1904	300	No					
		BLACKTAIL DEER CREEK	7-7-1910	150	No					

NOTE: R—Denotes Regular Irrigation. F—Flood Irrigation.

Adequate Supply: Yes..... No..... Explain.....

Remarks * 1/2 OF 264 INCHES IN CASE #711 STATE OF MONTANA WESTERN MONTANA COLLEGE OF EDUCATION HAS 15 M.I. OF THE 132 M.I. BELONGING TO ROCK ISLAND OIL & REFINING CO. CONCLUSION OF MONTANA SUPREME COURT #9622, 4-6-1958

** THIS RIGHT IS USED IN PLATS 98, 110

River Basin 41B BEAVERHEAD RIVER

Also in: Plat No. Twp. Rge.	Plat No. Twp. Rge.	Plat No. Twp. Rge.
Plat No. Twp. Rge.	Plat No. Twp. Rge.	Plat No. Twp. Rge.

Information From: ROY CORNELL

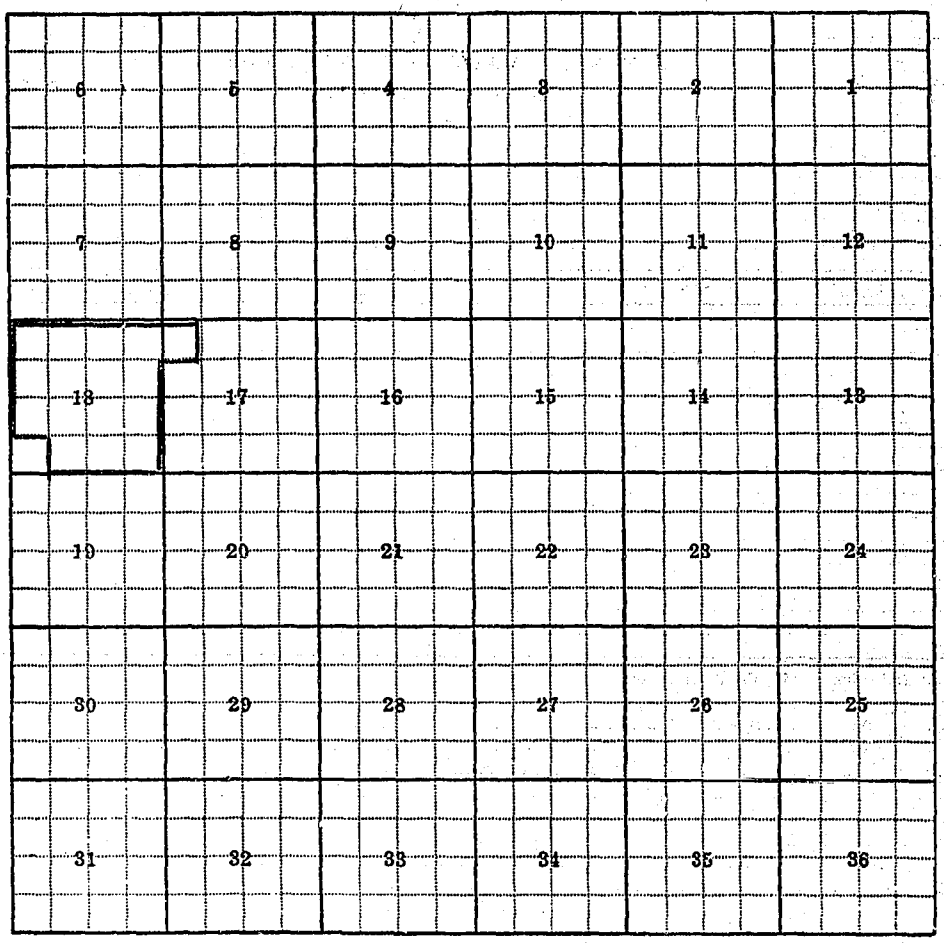

6	5	4	3	2	1
7	8	9	10	11	12
18	17	16	15	14	13
19	20	21	22	23	24
30	29	28	27	26	25
31	32	33	34	35	36

Land Ownership

F-1-A

County Beaverhead

Farm Checked: Date 11 Sept 73

By Shark

T 9S R 6W Plat No. 111

Photo No. 8FF-266 & 8FF-115

MONTANA WATER RESOURCES BOARD

Water Resources Survey

Legal Land Owner Edna K. & Karl L. Sauerbier Address S of Alder

Operator Same Address

Water is delivered by:— 1. Private System; 2. Ditch Company; 3. State Project; 4. Federal Project; 5. Irrigation District

App. No. Decree No.	NAME OF APPROPRIATOR TO WHOM DECREED	NAME OF STREAM	Date App. Date Priority	Miner's Inches	In Use	NAME OF DITCH (Water Delivered By)	No.	R/F	Present Irr. Acres	Irrigable Acres
WR59-614A	Adela Sanders	Lone Tree Spring & Quaking Asp Spring	8-24-1914	8 CFS	No*					
WR73-167A	Amanda S. Cole	Snow & Springs	7-9-1918	All	No (at)					
WR73-176A	Amanda S. Cole	Waste Spring & Snow Waters	8-26-1918	All	No					

NOTE: R—Denotes Regular Irrigation. F—Flood Irrigation.

Adequate Supply: Yes..... No..... Explain.....

Remarks * Can not locate Quaking Asp Sp. Lone Tree Spring Is In Use In Madison Co With The P.O.D In This County. Mr. Sauerbier Also Thinks He Filed On This Sp. Under The G.W. Law of 1962

River Basin 41C Ruby River

Also in: Plat No..... Twp..... Rge.....	Plat No..... Twp..... Rge.....	Plat No..... Twp..... Rge.....
Plat No..... Twp..... Rge.....	Plat No..... Twp..... Rge.....	Plat No..... Twp..... Rge.....

Information From: Karl Sauerbier

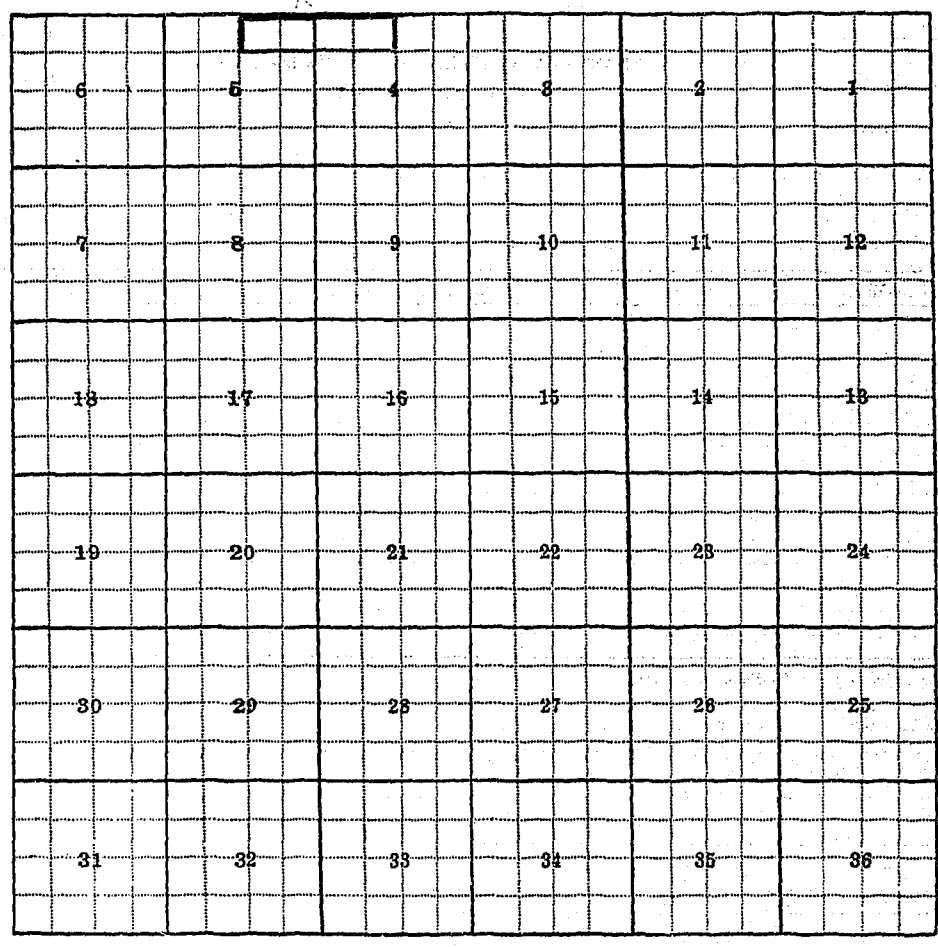

6	5	4	3	2	1
7	8	9	10	11	12
18	17	16	15	14	13
19	20	21	22	23	24
30	29	28	27	26	25
31	32	33	34	35	36

Land Ownership

F-1-A

County BEAVERHEAD T 9S R 6W Plat No. 111

Farm Checked: Date 10 SEPT 73

MONTANA WATER RESOURCES BOARD

Water Resources Survey

Photo No.

By SHARK

Legal Land Owner USA Address

Operator Address

Water is delivered by:— 1. Private System; 2. Ditch Company; 3. State Project; 4. Federal Project; 5. Irrigation District

App. No. Decree No.	NAME OF APPROPRIATOR TO WHOM DECREED	NAME OF STREAM	Date App. Date Priority	Miner's Inches	In Use	NAME OF DITCH (Water Delivered By)	No.	R/F	Present Irr. Acres	Irrigable Acres
WR73-167A	AMANDA S. COLE	SNOWY SPRINGS	7-9-1918	ALL	NO (GW)					

NOTE: R—Denotes Regular Irrigation. F—Flood Irrigation.

Adequate Supply: Yes..... No..... Explain.....

Remarks.....

River Basin 41B BEAVERHEAD RIVER

Also in: Plat No.	Twp.	Rge.	Plat No.	Twp.	Rge.	Plat No.	Twp.	Rge.
Plat No.	Twp.	Rge.	Plat No.	Twp.	Rge.	Plat No.	Twp.	Rge.

Information From:

FIELD SURVEY

6	5	4	3	2	1
7	8	9	10	11	12
18	17	16	15	14	13
19	20	21	22	23	24
30	29	28	27	26	25
31	32	33	34	35	36

Land Ownership SEE OWNERSHIP FOR MORE STATE LAND

F-BA

County BEAVERHEAD

Farm Checked: Date 6 SEPT 73

By SHARK

PAGE 1 of 3

MONTANA WATER RESOURCES BOARD

Water Resources Survey

T. 9S R. 6W Plat No. 111

Photo No. 8FF-113, 8FF-111 & 8FF-270

Legal Land Owner MATADOR CATTLE CO. Address DILLON

Operator MARION CROSS - MGR. Address SAME

Water is delivered by:— 1. Private System; 2. Ditch Company; 3. State Project; 4. Federal Project; 5. Irrigation District

App. No. Decree No.	NAME OF APPROPRIATOR TO WHOM DECREED	NAME OF STREAM	Date App. Date Priority	Miner's Inches	In Use	NAME OF DITCH (Water Delivered By)	No.	R/F	Present Irr. Acres	Irrigable Acres
5835-4	ROCK ISLAND OIL &	*BLACKTAIL DEER CREEK	1866	117						
	REFINING CO. INC.	JAKES SLOUGH SWAMPS								
		#2 & 3	11-1-1948	180						
		BLACKTAIL DEER CREEK								
		(HOME RANCH DITCH)	SPRG. 1867	552						
		BLACKTAIL DEER CREEK								
		(SAPP-MAST DITCH)	1867	70 2/3	NO					
		TIMBER CREEK	1867	100						
		BLACKTAIL DEER CREEK								
		(OLD DAIRY DITCH)	1868	300						
		BLACKTAIL DEER CREEK								
		(HERMISON & ELLIS DITCH)	1870	140						
		BLACKTAIL DEER CREEK	1872	37 1/3						
		BLACKTAIL DEER CREEK								
		(WILLOW DITCH)	1877	218						

NOTE: R—Denotes Regular Irrigation. F—Flood Irrigation.

Adequate Supply: Yes..... No..... Explain.....

Remarks * CASE 9602 15" TO DILLON COLLEGE

River Basin 41B BEAVERHEAD RIVER

Also in: Plat No..... Twp..... Rge.....	Plat No..... Twp..... Rge.....	Plat No..... Twp..... Rge.....
Plat No..... Twp..... Rge.....	Plat No..... Twp..... Rge.....	Plat No..... Twp..... Rge.....

Information From: RON PAIGE, RON PARKS MARION CROSS



6	5	4	3	2	1
7	8	9	10	11	12
18	17	16	15	14	13
19	20	21	22	23	24
30	29	28	27	26	25
31	32	33	34	35	36

Land Ownership

County BEAVERHEAD

Farm Checked: Date 18 Sept 73

By SHARK

PAGE 2 of 3

MONTANA WATER RESOURCES BOARD

Water Resources Survey

T 9S R 6W Plat No. 111

Photo No. 8FF-113, 8FF-111, 8FF-270

Legal Land Owner MATADOR CATTLE CO Address DILLON

Operator MARION CROSS - MGR Address SAME

Water is delivered by:— 1. Private System; 2. Ditch Company; 3. State Project; 4. Federal Project; 5. Irrigation District

App. No. Decree No.	NAME OF APPROPRIATOR TO WHOM DECREED	NAME OF STREAM	Date App. Date Priority	Miner's Inches	In Use	NAME OF DITCH (Water Delivered By)	No.	R/F	Present Irr. Acres	Irrigable Acres
5835-4	ROCK ISLAND OIL &	WESTON CREEK	1877	50						
(CONT.)	REFINING CO. INC.	BLACKTAIL DEER CREEK								
		(POINDEXTER-SMITH DITCH)	1879	93						
		BLACKTAIL DEER CREEK								
		(WEGHTMAN-SPRINKLE DITCH)	1879	264						
		BLACKTAIL DEER CREEK								
		(POINDEXTER-DALEY DITCH)	1880	70	No					
		BLACKTAIL DEER CREEK								
		(CALLOWAY DITCH)	7-1881	438						
		SPRINGS *	7-1881	100						
		BLACKTAIL DEER CREEK								
		(GILLESPIE-CLARK DITCH)	1882	214						
		BLACKTAIL DEER CREEK								
		(GILLESPIE DITCH)	1882	216						
		BLACKTAIL DEER CREEK	1884	900						

NOTE: R—Denotes Regular Irrigation. F—Flood Irrigation.

Adequate Supply: Yes..... No..... Explain.....

Remarks * CAN NOT LOCATE

River Basin 41B BEAVERHEAD RIVER

Also in: Plat No..... Twp..... Rge.....	Plat No..... Twp..... Rge.....	Plat No..... Twp..... Rge.....
Plat No..... Twp..... Rge.....	Plat No..... Twp:..... Rge.....	Plat No..... Twp..... Rge.....

Information From: RON PAIGE, RON PARKS, MARION CROSS

County BEAVERHEAD

Farm Checked: Date 10 SEPT 73

By SHARK

PAGE 3 of 3

MONTANA WATER RESOURCES BOARD

Water Resources Survey

T 9S R 6W Plat No. 111

Photo No. 8FF-113, 8FF-111 & 8FF-270

Legal Land Owner MATADOR CATTLE CO. Address DILLON

Operator MARION CROSS - MGR. Address SAME

Water is delivered by:— 1. Private System; 2. Ditch Company; 3. State Project; 4. Federal Project; 5. Irrigation District

App. No. Decree No.	NAME OF APPROPRIATOR TO WHOM DECREED	NAME OF STREAM	Date App. Date Priority	Miner's Inches	In Use	NAME OF DITCH (Water Delivered By)	No.	R/F	Present Irr. Acres	Irriga Acre
5835-4	ROCK ISLAND OIL &	BLACKTAIL DEER CREEK								
(CONT.)	REFINING CO. INC.	(OLD LEWIS DITCH)	4-15-1896	300	NO					
		CLIMER CREEK	11-13-1904	300						
		*TINNING SLOUGH								
		(SWAMP #1) &								
		COTTONWOOD CREEK	1883	200						
[illegible]	TRA M. WAGNER	GENTRY CREEK	7-1-1914	50	**					

NOTE: R—Denotes Regular Irrigation. F—Flood Irrigation.

Adequate Supply: Yes..... No..... Explain.....

Remarks * 100 INCHES EACH

* CAN NOT LOCATE

River Basin 41B BEAVERHEAD RIVER

Also in: Plat No..... Twp..... Rge.....	Plat No..... Twp..... Rge.....	Plat No..... Twp..... Rge.....
Plat No..... Twp..... Rge.....	Plat No..... Twp..... Rge.....	Plat No..... Twp..... Rge.....

Information From: RON PAIGE, RON PARKS MARION CROSS

F-1-A

County BEAVERHEAD

PAGE 1 of 3

T. 10S R. 15W Plat No. 112

Farm Checked: Date 7-19-73

MONTANA WATER RESOURCES BOARD

Water Resources Survey

Photo No. 68-174, 68-172, 78-38, 78-36, 78-34

By JIM KINGLE

Legal Land Owner JOHN P & MARG R. CURTIS (100 owners) Address

Operator CLARK MASON & TAYLOR CATTLE SERVICE CONTRACTED Address GRANT MT

Water is delivered by:— 1. Private System; 2. Ditch Company; 3. State Project; 4. Federal Project; 5. Irrigation District

App. No. Decree No.	NAME OF APPROPRIATOR TO WHOM DECREED	NAME OF STREAM	Date App. Date Priority	Miner's Inches	In Use	NAME OF DITCH (Water Delivered By)	No.	R/F	Present Irr. Acres	Irrigable Acres
WR59-535	WILLIAM SHESER	TRAIL CR.	3-29-1913	4CFS	YES	(R/F) CLARK MASON & TAYLOR SYSTEM FROM NW1/4 SEC 27 T10S R15W	1	R1		
WR59-82	ELLEN L. HANGAN (2/3) JOHN W. RAINS (1/3)	MAIN BEAR CR.	10-3-1910	12CFS.	NO	(R/F)				
WR73-250A	JESSIE B. HOFFMAN	Certain Springs	6-12-1920	8MI	YES	FROM CENTER SEC 27 T10S R15W	1	R1		
						SUPERSEDED TO DITCH SEC 27 FROM FRY PAN CR.				
		FRY PAN CR.	6-12-1920	20MI	NO					
WR73-250B	FRANK S. HOFFMAN	Certain Springs	6-12-1920	8MI	YES	FROM SE SW SEC 23 T10S R15W	1	R2		
						SUPERSEDED TO DITCH SEC 27				
D1897-27	JOHN H. SHESSER	FRY PAN CR.	7-2-1889	50	YES	CLARK MASON & TAYLOR SYSTEM	1	R1		
		" " "	7-2-1891	50	YES	FROM NE NW SEC 23				
		" " "	6-1-1892	215	YES	T10S R15W				

NOTE: R—Denotes Regular Irrigation. F—Flood Irrigation.

Adequate Supply: Yes..... No..... Explain.....

Remarks

TRAIL SAMUEL E. SHESSER FILED ON TRAIL CR. NW1/4 SEC 24

ALSO HAS FOUR PRIOR CLAIMS SUPERSEDED TO HIGHER BASIN

[illegible], 108.910, 108.947, 108.943, 108.953

River Basin 41A BEDROCK RIVER

Also in: Plat No..... Twp..... Rge.....	Plat No..... Twp..... Rge.....	Plat No..... Twp..... Rge.....
Plat No..... Twp..... Rge.....	Plat No..... Twp..... Rge.....	Plat No..... Twp..... Rge.....

Information From:

JERRY E. ASCHER

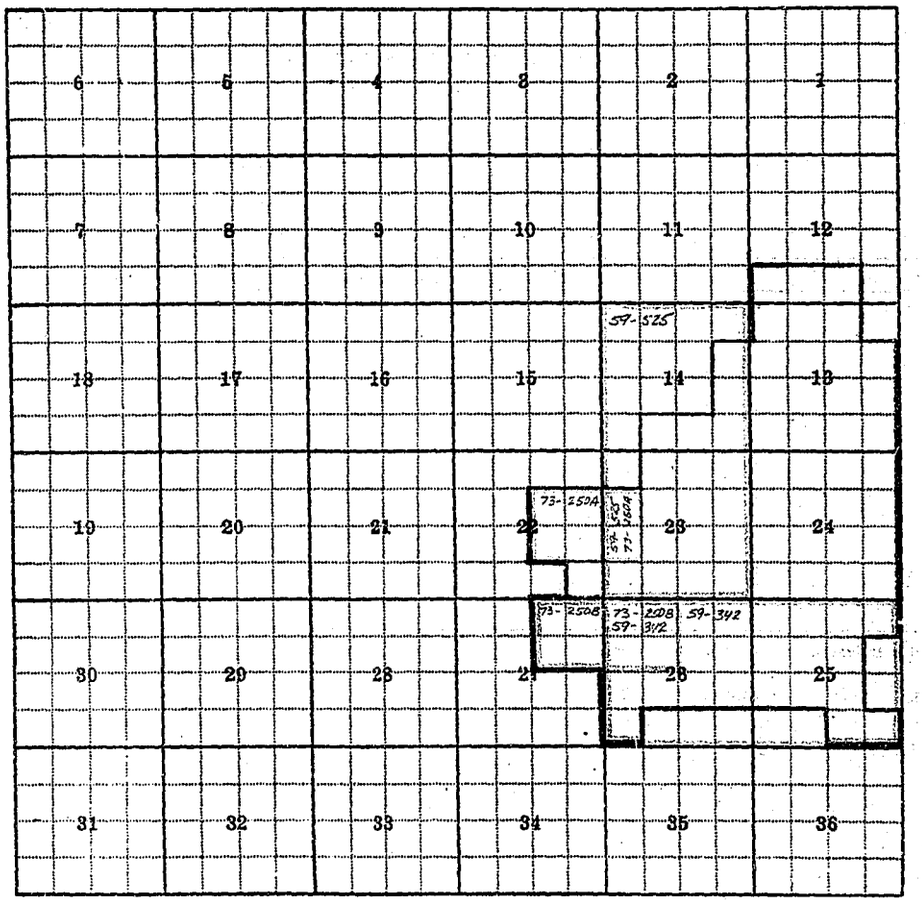

Land Ownership

F-1-A

County BEAVERHEAD

Farm Checked: Date 7-18-73

By JIM KINDLE

PAGE 2 of 3

MONTANA WATER RESOURCES BOARD

Water Resources Survey

T. 10 S. R. 15 W. Plat No. 112

Photo No. 6B-174, 172

78-34, 36, & 38

Legal Land Owner JOHN P. & MARG. R. CURTIS Address

NOW OWNED BY CLAPP, MASTIN & TYLER

Operator JERRY EASTMEN Address GRANT, MONT.

Water is delivered by:— 1. Private System; 2. Ditch Company; 3. State Project; 4. Federal Project; 5. Irrigation District

App. No. Decree No.	NAME OF APPROPRIATOR TO WHOM DECREED	NAME OF STREAM	Date App. Date Priority	Miner's Inches	In Use	NAME OF DITCH (Water Delivered By)	No.	R/F	Present Irr. Acres	Irrigable Acres
D1297-27	JOHN H. SHESSER	TRAIL CR.	6-1-1891	50	YES	FURTHEST P.O.D. NW SW SEC. 14	1	R1		
			8-8-1891	40	YES	T. 10 S. R. 15 W.	1	R1		
D2952-1	FRANK S. HOFFMAN	FRY PAN CR.	11-10-1910	100	YES	FURTHEST P.O.D. NW SE SEC. 25	1	1		
						T. 10 S. R. 15 W.				
D2952-2	JESSE B. HOFFMAN	FRY PAN CR.	11-10-1910	160	YES	" " "				
D1292-33	NELLIE B. SHESSER	FRY PAN CR.	5-23-1899	105	YES*	" " "				
D1292-55	CARRIE E. SHESSER	BEAR CR.	4-17-1905	54	YES*	FURTHEST P.O.D. NW SE SEC. 25				
		" "	4-17-1905	80	YES*	T. 10 S. R. 15 W.				
		" "	4-17-1905	50	YES*					

NOTE: R—Denotes Regular Irrigation. F—Flood Irrigation.

Adequate Supply: Yes..... No..... Explain.....

Remarks.....

* THESE RIGHTS ARE D.L.E.'S, NO LAND DESCRIPTION. HOWEVER, THEIR P.O.D.'S LISTED IN #1292 PLACE IT IN THE AREA OF THE OTHER RIGHTS ALL BEING OWNED BY CLAPP, MASTIN & TYLER. THEIR LAND IS ALSO THE ONLY LAND IN THE TOWNSHIP WITH IRR.

River Basin 41A RED ROCK RIVER

Also in: Plat No..... Twp..... Rge.....	Plat No..... Twp..... Rge.....	Plat No..... Twp..... Rge.....
Plat No..... Twp..... Rge.....	Plat No..... Twp..... Rge.....	Plat No..... Twp..... Rge.....

Information From:

JERRY EASTMEN

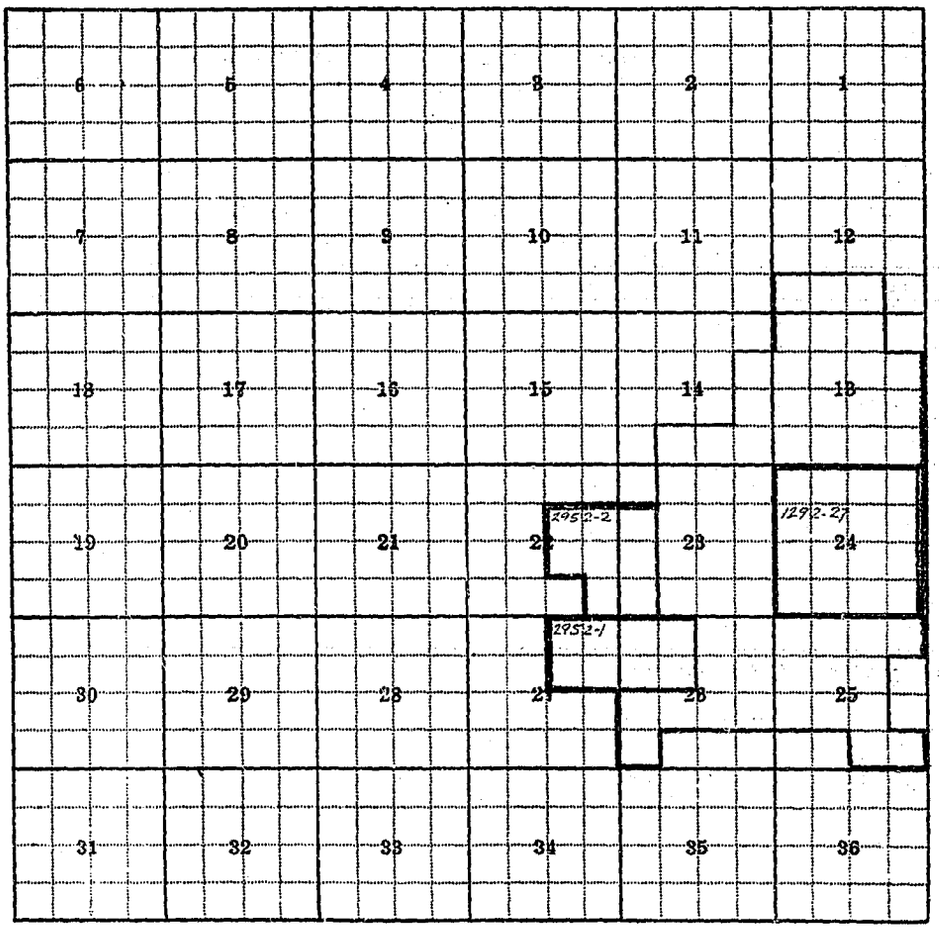

Land Ownership NOTE: 1292-33 D.L.E. 120 acres May be in this twp

NOTE: 1292-55 D.L.E. #905 80 ACRES

F-1-A

County BEAVERHEAD

Farm Checked: Date 7-18-73

By JIM KINDLE

MONTANA WATER RESOURCES BOARD

Water Resources Survey

T. 10S R. 15W Plat No. 112

Photo No. 68-174, 68-172, 72-38, 76-36, 76-34

Legal Land Owner JOHN P & MARG R. CURTIS Address

Operator (newowners) CLAPP, MASTIN & TYLER GEN. MGR. JERRY EASTMEN Address GRANT, MT.

Water is delivered by:— 1. Private System; 2. Ditch Company; 3. State Project; 4. Federal Project; 5. Irrigation District

App. No. Decree No.	NAME OF APPROPRIATOR TO WHOM DECREED	NAME OF STREAM	Date App. Date Priority	Miner's Inches	In Use	NAME OF DITCH (Water Delivered By)	No.	R/F	Present Irr. Acres	Irrigable Acres
* USE	CLAPP, MASTIN & TYLER	SHESER CR.	———	—	YES	CLAPP, MASTIN & TYLER SYSTEM	1	RZ		
						P.O.D. NW SW SEC. 13 T 10S R. 15W				
USE	CLAPP, MASTIN & TYLER	UNNAMED	———	—	YES	CLAPP, MASTIN & TYLER SYSTEM	1	RZ		
						P.O.D. SE SE SEC. 14 T. 10S R. 15W				
** USE	CLAPP, MASTIN & TYLER	TRAPPER CR.	———	—	YES	CLAPP, MASTIN & TYLER SYSTEM	1	RZ		
						P.O.D. SE SW SEC. 23 T. 10S R. 15W.				

NOTE: R—Denotes Regular Irrigation. F—Flood Irrigation.

Adequate Supply: Yes..... No..... Explain.....

Remarks

* IN CASE #121-57 TWO FORKS OF TRAIL CR ARE MENTIONED, A NORTH & SOUTH FORK. ON PAGE #27 of OUR COPY OF THE HORSE PRAIRIE CR. REARS "SHESSER HOWE D'; DIM. L. BK. N. FK. TRAIL CR. AT A POINT IN SW¼ SEC. 13, TP. 10S, R. 15W." OUR MAPS DO NOT INDICATE TWO FORKS AND THUS THE DESCRIPTION GIVEN HERE COULD BE A RIGHT ON SHESER CR.

** CASE # 121-77 ALSO NAMES TWO FORKS TO FRYING PAN CR. OUR MAPS HAVE N & S FK. FRYING PAN CR. AS JOINING IN THE NE¼SW¼ of SEC. 22. THE DECREE MENTIONS of LEFT FORK OF FRYING PAN CR. IN SEC. 23 & 26. THIS AREA IS WHERE TRAPPER CR. JOINS FRYING PAN CR.

River Basin 41A RED ROCK R.

Also in: Plat No. Twp. Rge.	Plat No. Twp. Rge.	Plat No. Twp. Rge.
Plat No. Twp. Rge.	Plat No. Twp. Rge.	Plat No. Twp. Rge.

Information From: JERRY EASTMEN

Form AP-1

MONTANA WATER RESOURCES BOARD

Water Resources Survey
USE RIGHT

1. County BEAVERHEAD Book ..... Page ..... Record .....
2. Name of Appropriator CLARK, MASTIN, & TYLER
   GEN MGR. JERRY EASTMEN
   Address GRANT, MT
3. Date Appropriated ——— Date Filed ———
   Amount Appropriated, Miners Inches ....., Cubic Feet, Per Sec.
4. Name of Stream UNNAMED
   Tributary of TRAIL CR Basin
5. Purpose, Irrigation ☒ Domestic ☐ Stock ☐ Other ☐
6. Land Description of Intended Place of Use:

Quarter	Sec.	Twp.	Rge.	Quarter	Sec.	Twp.	Rge.
SE SE	14	10S	11W				
SW SW	13	10S	11W				

7. Point of Diversion:
   Quarter of Section NW SW Section 13 Township 10 S Range 15 W
   Bank of Stream Left ☐ Right ☐ (Looking Downstream.)
8. Size of Ditch
   Bottom Width Top Width Depth
   Direction of Flow of Ditch
9. Remarks (Present Use Status, etc.)

F-1-A

County BEAVERHEAD

Farm Checked: Date 7-18-73

By Jim [illegible]

T. 10S R. 15W Plat No. 112

Photo No. 6B-174

MONTANA WATER RESOURCES BOARD

Water Resources Survey

Legal Land Owner JACOB ZOHNER Address DRIGGS, IDAHO (208-354-2249)

Operator Address

Water is delivered by:— 1. Private System; 2. Ditch Company; 3. State Project; 4. Federal Project; 5. Irrigation District

App. No. Decree No.	NAME OF APPROPRIATOR TO WHOM DECREED	NAME OF STREAM	Date App. Date Priority	Miner's Inches	In Use	NAME OF DITCH (Water Delivered By)	No.	R/F	Present Irr. Acres	Irrigable Acres
WR59-525	WILLIAM SHESER	TRAIL CR.	3-29-1913	4 C.F.S.	NO (pt)					

NOTE: R—Denotes Regular Irrigation. F—Flood Irrigation.

Adequate Supply: Yes..... No..... Explain.....

Remarks.....

River Basin 41A RED ROCK R.

Also in: Plat No..... Twp..... Rge.....	Plat No..... Twp..... Rge.....	Plat No..... Twp..... Rge.....
Plat No..... Twp..... Rge.....	Plat No..... Twp..... Rge.....	Plat No..... Twp..... Rge.....

Information From: Field survey

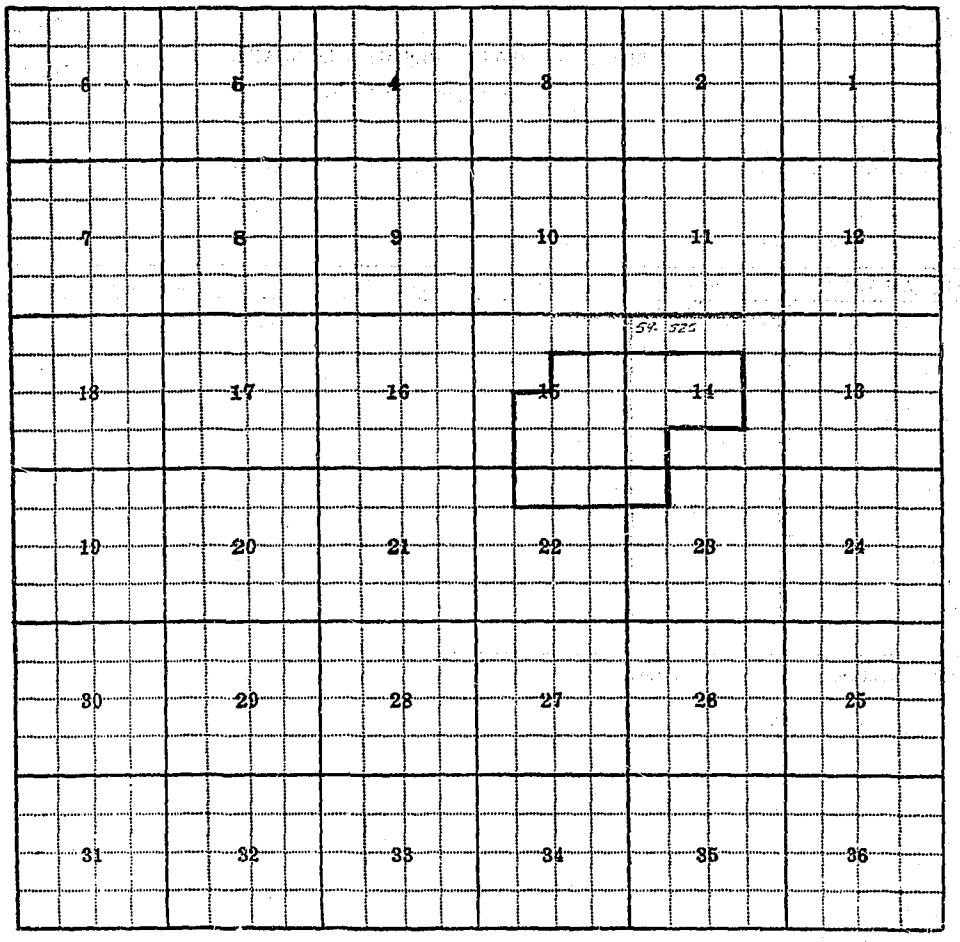

Land Ownership_____

F-1-A

County BEAVERHEAD

T. 10 S. R. 15 W. Plat No. 112

Farm Checked: Date 7-18-72

MONTANA WATER RESOURCES BOARD

Water Resources Survey

Photo No. 78-34, 68-176, 68-174, 25-104, 68-154, 153, 68-172, 78-38

By [illegible]

Legal Land Owner U.S.A. Address

Operator Address

Water is delivered by:— 1. Private System; 2. Ditch Company; 3. State Project; 4. Federal Project; 5. Irrigation District

App. No. Decree No.	NAME OF APPROPRIATOR TO WHOM DECREED	NAME OF STREAM	Date App. Date Priority	Miner's Inches	In Use	NAME OF DITCH (Water Delivered By)	No.	R/F	Present Irr. Acres	Irrigable Acres
WR 59-342	ELLEN L. MANGAN (1/2)	MAIN BEAR CR.	10-3-1910	12 C.F.S.	110 (R/F)					
	JOHN W. DAVIS (1/2)									

NOTE: R—Denotes Regular Irrigation. F—Flood Irrigation.

Adequate Supply: Yes..... No..... Explain.....

Remarks.....

River Basin RED ROCK R.

Also in: Plat No. Twp. Rge.	Plat No. Twp. Rge.	Plat No. Twp. Rge.
Plat No. Twp. Rge.	Plat No. Twp. Rge.	Plat No. Twp. Rge.

Information From: field survey

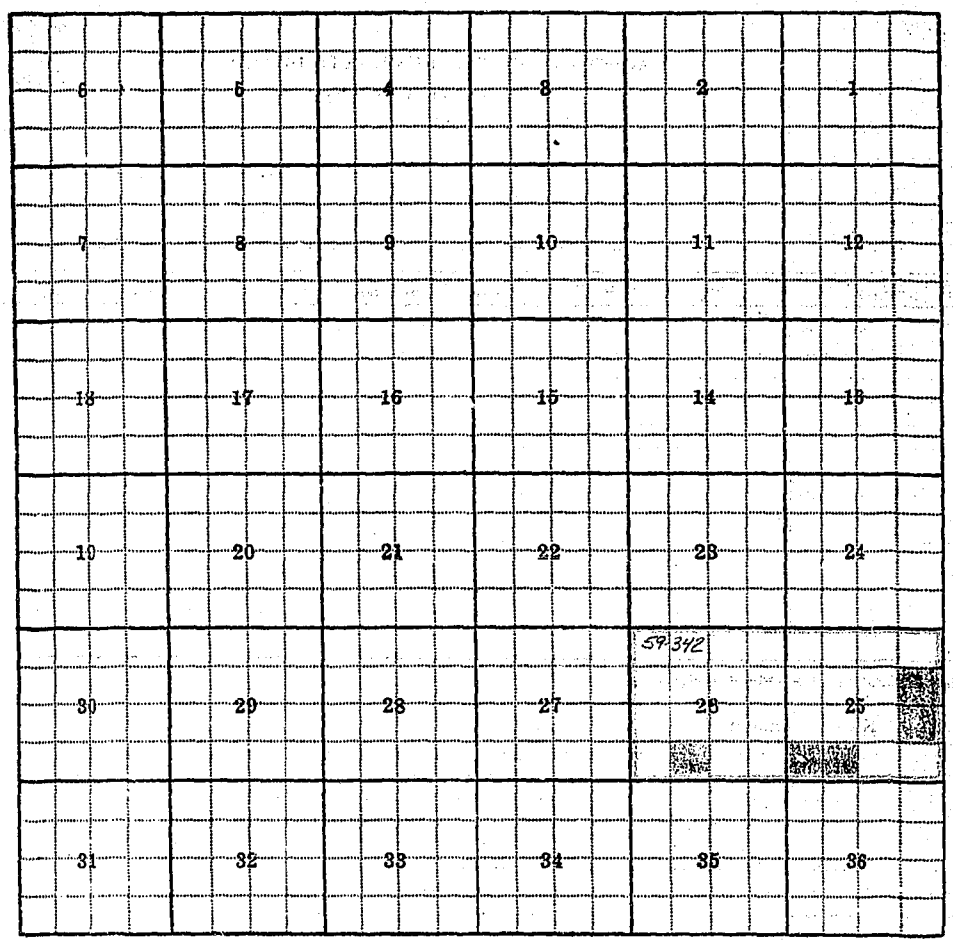

6	5	4	3	2	1
7	8	9	10	11	12
18	17	16	15	14	13
19	20	21	22	23	24
30	29	28	27	59-342 26	25
31	32	33	34	35	36

Land Ownership

F-1-A

County BEAVERHEAD

T 10S R 15W Plat No. 112

Farm Checked: Date 7-18-73

MONTANA WATER RESOURCES BOARD
Water Resources Survey

Photo No. 68-124 68-122
16-38

By JIM KINGLE

Legal Land Owner STATE Address

Operator Address

Water is delivered by:— 1. Private System; 2. Ditch Company; 3. State Project; 4. Federal Project; 5. Irrigation District

App. No. Decree No.	NAME OF APPROPRIATOR TO WHOM DECREED	NAME OF STREAM	Date App. Date Priority	Miner's Inches	In Use	NAME OF DITCH (Water Delivered By)	No.	R/F	Present Irr. Acres	Irrigable Acres
WR59-342	ELLEN L. MANGAN (2/3)	MAIN BEAR CR.	10-3-1910	12CFS	NO (AC)					
	JOHN W. DAVIS (1/3)									

NOTE: R—Denotes Regular Irrigation. F—Flood Irrigation.

Adequate Supply: Yes..... No..... Explain.....

Remarks.....

River Basin 41A RED ROCK RIVER

Also in: Plat No. Twp. Rge.	Plat No. Twp. Rge.	Plat No. Twp. Rge.
Plat No. Twp. Rge.	Plat No. Twp. Rge.	Plat No. Twp. Rge.

Information From:
FIELD SURVEY

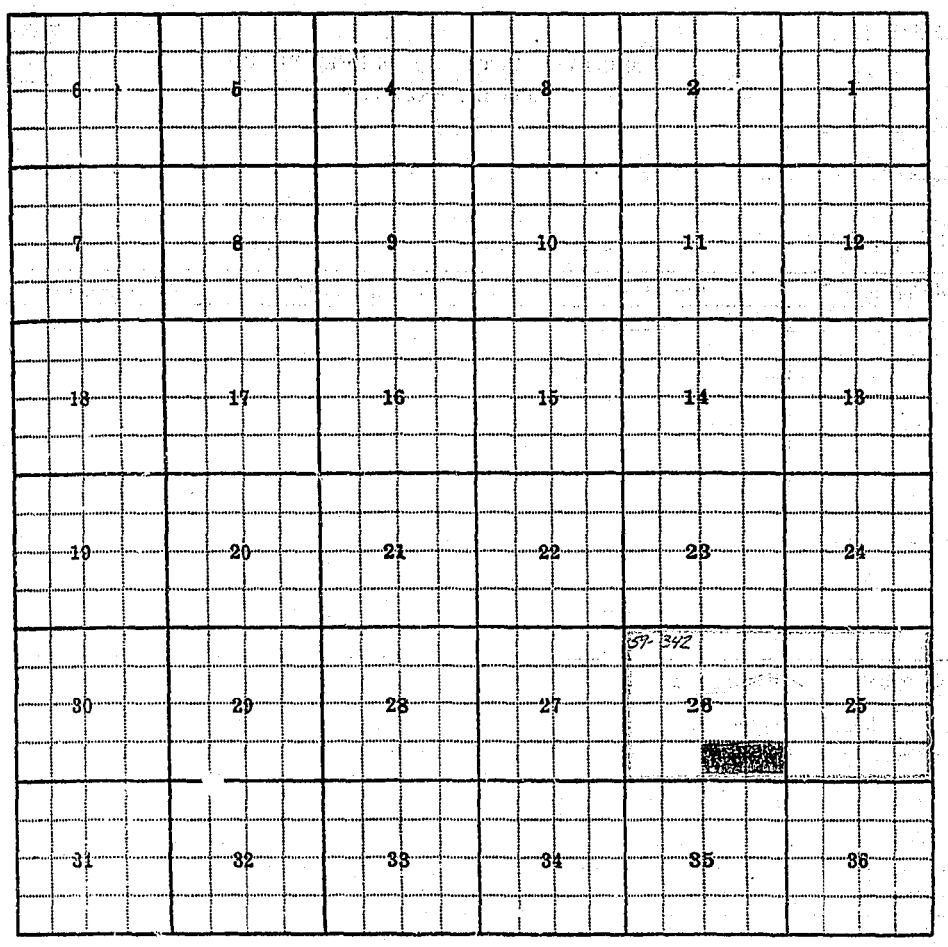

6	5	4	3	2	1
7	8	9	10	11	12
18	17	16	15	14	13
19	20	21	22	23	24
30	29	28	27	59-342 26	25
31	32	33	34	35	36

Land Ownership

F-1-A

County BEAVERHEAD

Farm Checked: Date 6-18-73

By JIM KINDLE

MONTANA WATER RESOURCES BOARD

Water Resources Survey

T 10S R 15W Plat No. 112

Photo No. 7B-34, 6B-176, 6B-174

Legal Land Owner ROBERT H. & ISABEL JAMES Address GRANT, MT.

Operator SAME Address

Water is delivered by:— 1. Private System; 2. Ditch Company; 3. State Project; 4. Federal Project; 5. Irrigation District

App. No. Decree No.	NAME OF APPROPRIATOR TO WHOM DECREED	NAME OF STREAM	Date App. Date Priority	Miner's Inches	In Use	NAME OF DITCH (Water Delivered By)	No.	R/F	Present Irr. Acres	Irrigable Acres
WR 59-525	WILLIAM SHESER	TRAIL CR.	3-29-1913	4 CFS.	N.D. (ct)					

NOTE: R—Denotes Regular Irrigation. F—Flood Irrigation.

Adequate Supply: Yes..... No..... Explain.....

Remarks

MR JAMES HAS NO RIGHTS OR IRR. IN THIS PLAT.

River Basin 41 A RED ROCK R.

Also in: Plat No..... Twp..... Rge.....	Plat No..... Twp..... Rge.....	Plat No..... Twp..... Rge.....
Plat No..... Twp..... Rge.....	Plat No..... Twp..... Rge.....	Plat No..... Twp..... Rge.....

Information From: BOB JAMES

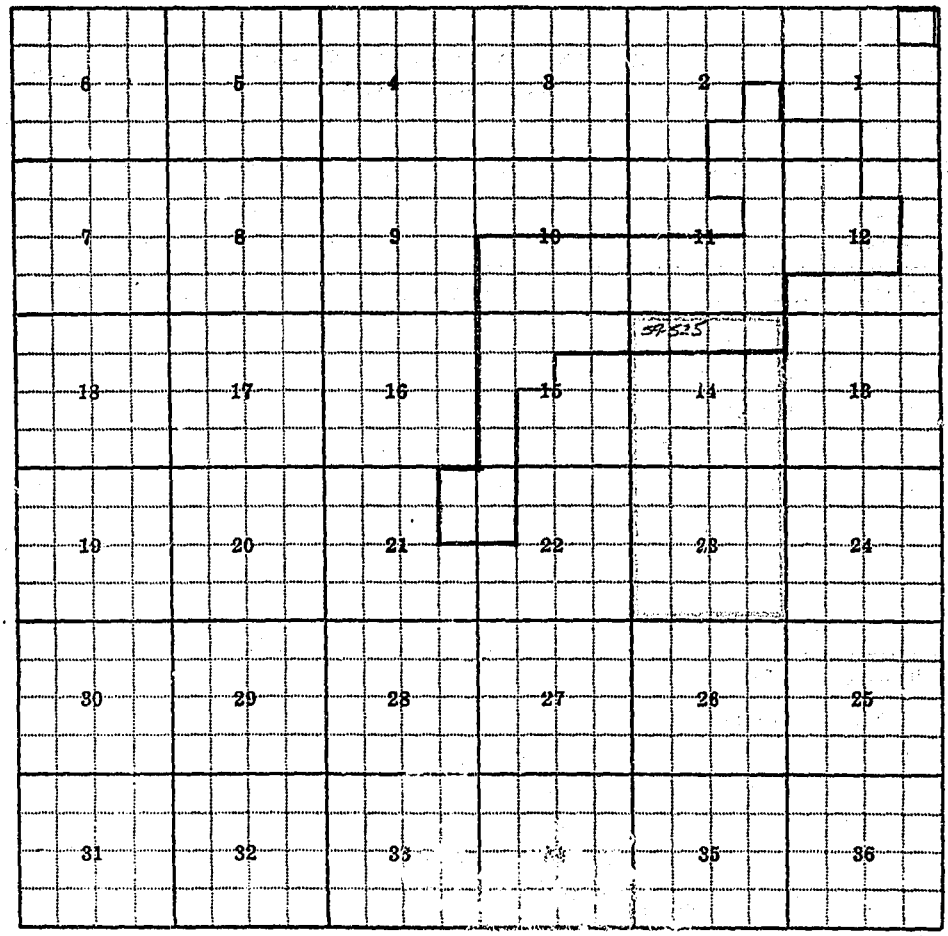

Land Ownership

F-1-A

County BEAVERHEAD T. 10S R. 14W Plat No. 113

Farm Checked: Date SEPT. 12, 1973

MONTANA WATER RESOURCES BOARD (113)

Water Resources Survey

Photo No. 78-128, 78-129

By Jim Rinale

Legal Land Owner DONOVAN RANCH CO. Address

Operator JOHN MORSE Address Grantsdale, MT.

Water is delivered by:— 1. Private System; 2. Ditch Company; 3. State Project; 4. Federal Project; 5. Irrigation District

App. No. Decree No.	NAME OF APPROPRIATOR TO WHOM DECREED	NAME OF STREAM	Date App. Date Priority	Miner's Inches	In Use	NAME OF DITCH (Water Delivered By)	No.	R/F	Present Irr. Acres	Irrigable Acres
WR 73-154	OMAR E. LAPPRIEE	HORSE PRAIRIE CR.	8-7-1918	HCES.	NO (RC)	(ROE JAMES) DONOVAN RANCH CO. SYSTEM				
D1292-59	MRS. LOUIS ANDERSON	HORSE PRAIRIE CR.	8-30-1904	40	YES	P.O.D. NW SE SEC. 26 T10S R14W	1	R1		
		SPRING CR.	8-30-1904	40	YES	P.O.D. NE SE SEC. 26 T10S R14W	1	R1		
		EMERSON CR.	6-1-1905	40	YES	P.O.D. NW SW SEC. 35 T10S R14W	1	R1		
		RIGHT FK. EMERSON CR.	6-1-1905	48	YES	P.O.D. SW NW SEC. 4 T11S R14W	1	R1		
		" " " "	5-15-1906	40	YES	" " "				
		" " " "	6-15-1906	20	YES	" " "				
		LEFT FK.	6-15-1906	54	* +					
D1292-59	KAREN ANDERSON	HORSE PRAIRIE CR.	5-15-1908	110	YES	P.O.D. NW SE SEC. 26 T10S R14W	1	R1		
D1550-1	LOUIS ANDERSON	SPRING or SHENON CR.	2-16-1911	80	YES	P.O.D. NE SE SEC. 26 T10S R14W	1	R1		
D1550-2	KAREN ANDERSON	SPRING or SHENON CR.	2-16-1911	60	YES	P.O.D. NE SE SEC. 26 T10S R14W	1	R1		

NOTE: R—Denotes Regular Irrigation. F—Flood Irrigation.

Adequate Supply: Yes..... No..... Explain.....

Remarks

* [illegible] See page "124"

Both land and [illegible] on [illegible] A [illegible] plant was [illegible] to a certain area but [illegible] [illegible]

NOTE: USE RIGHT FOR GROUND WATER APPROPRIATION WITHOUT A WELL. IN SEC. 26 PHOTO # 78-128 A CIRCLED U. (U) INDICATES THE USE RIGHT. THESE TWO DITCHES ARE DUG IN WET, SWAMPY AREAS AND DRAIN WATER SUCH THAT IT IS USED FOR IRRIGATION. THESE SOURCES ARE NOT THE CR. (HORSE PRAIRIE CR.) ITSELF BUT A SEPARATE ENTITY. P.O.D. for these sources are NE SE SEC. 26 T10S R14W & SE SW SEC. 26 T10S R14W

River Basin ALA RED ROCK R.

No..... Twp..... Rge.....	Plat No..... Twp..... Rge.....	Plat No..... Twp..... Rge.....
..... Twp..... Rge.....	Pl[illegible] ..... Rge.....	Plat No..... Twp..... Rge.....

Information From:

JOHN MORSE SR.

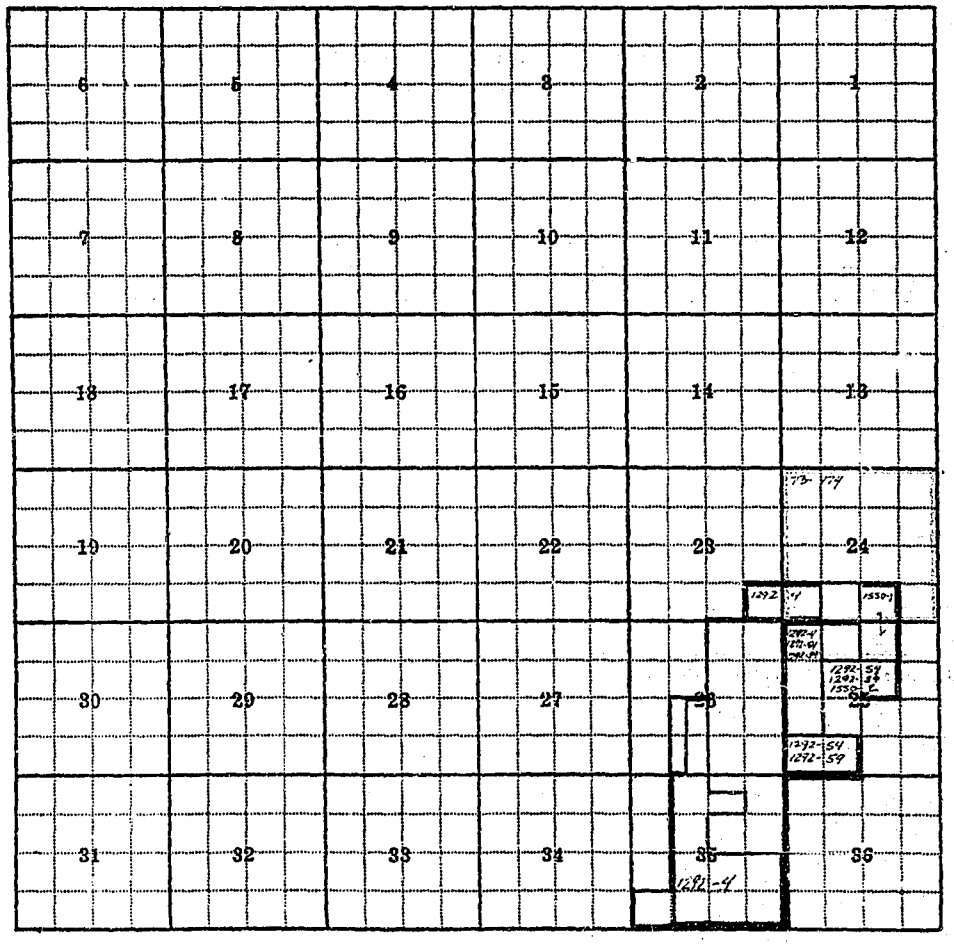

Land Ownership

County BEAVERHEAD T. 10S R. 14W Plat No. 113

Farm Checked: Date [illegible] MONTANA WATER RESOURCES BOARD 2/3 Photo No. 78-128, 129

By Jim Kinsey Water Resources Survey

Legal Land Owner DONOVAN RANCH CO. Address

Operator JOHN MORSE Address [illegible]

Water is delivered by:— 1. Private System; 2. Ditch Company; 3. State Project; 4. Federal Project; 5. Irrigation District

App. No. Decree No.	NAME OF APPROPRIATOR TO WHOM DECREED	NAME OF STREAM	Date App. Date Priority	Miner's Inches	In Use	NAME OF DITCH (Water Delivered By)	No.	R/F	Present Irr. Acres	Irrigable Acres
D1292-4	EST. of MARY JANE	HAMILTON SPRINGS	6-15-1870	30	* *	(SE NW SEC. 12 T. 11S R. 14W)				
	HAMILTON	SPRING CR.	6-15-1874	10	YES	P.O.D. NE SE SEC. 25 T. 10S R. 14W	1	RI		
		BLACK CANYON CR.	9-15-1874	400	YES	P.O.D. NE SE SEC. 3 T. 11S R. 14W	1	RI		
		BLACK CANYON CR.	9-15-1874	80	YES	" " "				
		BLACK CANYON CR.	4-15-1882	103	YES	" " "				
		HORSE PRAIRIE CR.	4-15-1882	140	YES	P.O.D. NW SE SEC. 24 T. 10S R. 14W	1	RI		
		EVERSON CR.	5-3-1882	10	YES	P.O.D. NW SW SEC. 35 T. 10S R. 14W	1	RI		
		HORSE PRAIRIE CR.	5-15-1882	100	[illegible]	P.O.D. NW SE SEC. 24 T. 10S R. 14W	1	RI		
		HORSE PRAIRIE CR.	5-15-1882	142	YES	" " "				
		BLACK CANYON CR.	5-15-1882	93	YES	P.O.D. NE SE SEC. 3 T. 11S R. 14W	1	RI		
		MAIDEN CR.	3-27-1905	20	* *					
		A SPRING	10-22-1883	104	* *	(SW SW SEC. 12 T. 11S R. 14W)				
		HORSE PRAIRIE CR.	9-15-1884	185	YES	P.O.D. NW SE SEC. 24 T. 10S R. 14W	1	RI		
		BLACK CANYON CR.	5-15-1885	20	YES	P.O.D. NE SE SEC. 3 T. 11S R. 14W	1	RI		
		BLACK CANYON CR.	5-15-1885	40	YES	" " "				

NOTE: R—Denotes Regular Irrigation. F—Flood Irrigation.

Adequate Supply: Yes..... No..... Explain.....

Remarks.....

* * Not [illegible] 19[illegible] [illegible] SEC. [illegible] T. 11 S. 14 W.

River Basin 41A RED ROCK R.

Also in: Plat No. Twp. Rge.	Plat No. Twp. Rge.	Plat No. Twp. Rge.
Plat No. Twp. Rge.	Plat No. Twp. Rge.	Plat No. Twp. Rge.

Information From: JOHN MORSE SR.

F-2-A

County BEAVERHEAD

Farm Checked: Date [illegible]

By JIM [illegible]

MONTANA WATER RESOURCES BOARD (3/3)

Water Resources Survey

T. 10S R. 14W Plat No. 113

Photo No. 7B-128, 129

Legal Land Owner DONOVAN RANCH CO. Address

Operator JOHN MORSE Address GRANT, MT

Water is delivered by:— 1. Private System; 2. Ditch Company; 3. State Project; 4. Federal Project; 5. Irrigation District

App. No. Decree No.	NAME OF APPROPRIATOR TO WHOM DECREED	NAME OF STREAM	Date App. Date Priority	Miner's Inches	In Use	NAME OF DITCH (Water Delivered By)	No.	R/F	Present Irr. Acres	Irrigable Acres
01292-4	EST. of MARY JANE	HORSE PRAIRIE CR.	7-11-1885	250	YES	P.O.D. NW SE SEC. 24 T.11S R.14W	1	R1		
	HAMILTON	BLACK CANYON CR.	6-1-1886	40	YES	P.O.D. NE SE SEC. 3 T.11S R.14W	1	R1		
		BLACK CANYON CR.	6-1-1886	20	YES	" " "				
		BLACK CANYON CR.	6-1-1886	40	YES	" " "				
		HORSE PRAIRIE CR.	6-1-1886	40	YES	P.O.D. NW SE SEC. 24 T.11S R.14W	1	R1		
		SPRINGS	9-15-1887	20	* *	(SW SE SEC. 14 T.11S R.14W)				
		BLACK CANYON CR.	5-1-1889	40	YES	P.O.D. NE SE SEC. 3 T.11S R.14W	1	R1		
		BLACK CANYON CR.	5-1-1889	20	YES	" " "				
		EVERSON CR.	6-1-1893	117	YES	P.O.D. NW SW SEC. 35 T.10S R.14W	1	R1		
		HORSE PRAIRIE CR.	5-15-1898	139	YES	P.O.D. NW SE SEC. 24 T.11S R.14W	1	R1		
		MALLARD SPRINGS	6-1-1898	40	YES	P.O.D. SE SE SEC. 35 T.11S R.14W	1	R1		
		HORSE PRAIRIE CR.	5-1-1900	60	YES	P.O.D. NW SE SEC. 24 T.11S R.14W	1	R1		

NOTE: R—Denotes Regular Irrigation. F—Flood Irrigation.

Adequate Supply: Yes..... No..... Explain.....

Remarks.....

River Basin ALA. RED ROCK R.

Also in: Plat No..... Twp..... Rge.....	Plat No..... Twp..... Rge.....	Plat No..... Twp..... Rge.....
Plat No..... Twp..... Rge.....	Plat No..... Twp..... Rge.....	Plat No..... Twp..... Rge.....

Information From: JOHN MORSE SR.

Form AP-1

MONTANA WATER RESOURCES BOARD

Water Resources Survey

[redacted]

USE RIGHT

1. County BEAVERHEAD Book ..... Page ..... Record .....
2. Name of Appropriator JOHN MORSE of the DONOVAN RANCH Co.

   Address .....
3. Date Appropriated ..... Date Filed .....

   Amount Appropriated, Miners Inches ....., Cubic Feet, Per Sec. .....
4. Name of Stream Ground Water Appropriation without Well

   Tributary of ..... Basin .....
5. Purpose, Irrigation ☑ Domestic ☐ Stock ☑ Other ☐
6. Land Description of Intended Place of Use: supplemental to irr water from Decreed Rights

Quarter	Sec.	Twp.	Rge.	Quarter	Sec.	Twp.	Rge.

7. Point of Diversion: .....

   Quarter of Section NE SE & SE SW Section 26 Township 10 S Range 14 W

   Bank of Stream Left ☐ Right ☐ (Looking Downstream.)
8. Size of Ditch .....

   Bottom Width ..... Top Width ..... Depth .....

   Direction of Flow of Ditch .....
9. Remarks (Present Use Status, etc.) .....

   these two ditches are dug in wet, swampy areas and drain water such that it is used for irrigation. These sources are not the Cr. (Horse Prairie Cr.) itself but a separate entity.

F-1-A

County BEAVERHEAD

PAGE 1 of 5

T. 10S R. 14W Plat No. 113

Farm Checked: Date SEPT. 5, 1973

MONTANA WATER RESOURCES BOARD

Water Resources Survey

Photo No. 113-153, 78-100, 78-62, 18-61, 78-131

By JIM KINGLE

Legal Land Owner BRENNER, J.S. Address GRANT, MT.

Operator SAME Address

Water is delivered by:— 1. Private System; 2. Ditch Company; 3. State Project; 4. Federal Project; 5. Irrigation District

App. No. Decree No.	NAME OF APPROPRIATOR TO WHOM DECREED	NAME OF STREAM	Date App. Date Priority	Miner's Inches	In Use	NAME OF DITCH (Water Delivered By)	No.	R/F	Present Irr. Acres	Irrigable Acres
* WR 59-368	A. HOWELL	TRAIL CR.	4-20-1911	40 I.	YES	BRENNER SYSTEM	1	RI		
						SUPPLEMENTAL TO DECREED RIGHTS				
D1292-25	MAGGIE H. EDE	BLOODY DICK CR.	7-15-1887	40	YES	P.O.D. NWSE SEC. 4 T.10S R.14W	1	RI		
		TRAIL CR.	7-1-1890	40	YES	P.O.D. NENW SEC. 16 T.10S R.14W	1	RI		
		BLOODY DICK CR.	7-1-1893	264	YES	P.O.D. NWSE SEC. 4 T.10S R.14W	1	RI		
		" " "	7-1-1897	15	YES	" " "	1	RI		
D1292-29	S.B. HOWELL	BLOODY DICK CR.	6-1-1896	64	YES	P.O.D. NWSE SEC. 4 T.10S R.14W	1	RI		
		TRAIL CR.	5-5-1900	72	YES	P.O.D. NENW SEC. 16 T.10S R.14W	1	RI		
D1292-34	JOHN SORENSON	TRAIL CR.	8-1-1900	80	YES	P.O.D. NENW SEC. 16 T.10S R.14W	1	RI		
** D1292-6	BEN HAU	BLOODY DICK CR.	12-20-1934	40	YES	P.O.D. NWSE SEC. 4 T.10S R.14W	1	RI		

NOTE: R—Denotes Regular Irrigation. F—Flood Irrigation.

Adequate Supply: Yes ..... No ..... Explain .....

Remarks * P.O.D. in SW¼ SEC. 9 — No I.P.W. given

P.O.D.s given are furthest upstream

NOTE: BRENNER CAN USE HIS DECREED RIGHTS ACCORDING TO HIS WISHES

** TRANSFER NOT APPROVED BUT WAS REFERRED TO BRENNER LANDS 9-10-73 W. DICKER WATER COMMISSIONER OF H.P. CONFORMS ALL OF THE FACTS

GROUND WATER FILINGS SUPPLEMENTAL TO DECREED RIGHTS: GW 108484 & GW 108372

River Basin 41 A RED ROCK R.

Also in: Plat No. ..... Twp. ..... Rge.	Plat No. ..... Twp. ..... Rge.	Plat No. ..... Twp. ..... Rge. .....
Plat No. ..... Twp. ..... Rge.	Plat No. ..... Twp. ..... Rge.	Plat No. ..... Twp. ..... Rge. .....

Information From:

JACK BRENNER

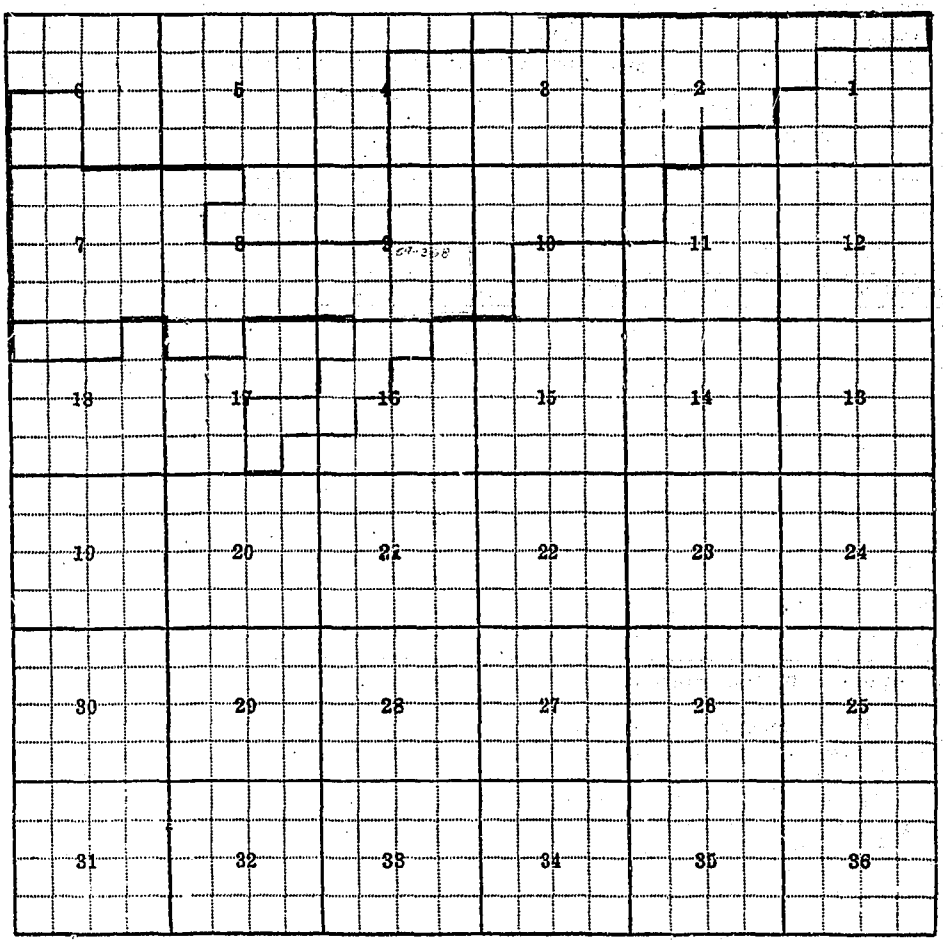

Land Ownership_____

_____

_____

F-1-A

County BEAVERHEAD

PAGE 2 of 5

T. 10S R. 14W Plat No. 113

Farm Checked: Date SEPT. 5, 1973

MONTANA WATER RESOURCES BOARD

Water Resources Survey

Photo No. 118-153, 78-100, 78-62, 78-61, 78-131

By JIM KINDLE

Legal Land Owner BRENNER, J.S. Address GRANT, MT

Operator SAME Address

Water is delivered by:— 1. Private System; 2. Ditch Company; 3. State Project; 4. Federal Project; 5. Irrigation District

App. No. Decree No.	NAME OF APPROPRIATOR TO WHOM DECREED	NAME OF STREAM	Date App. Date Priority	Miner's Inches	In Use	NAME OF DITCH (Water Delivered By)	No.	R/F	Present Irr. Acres	Irrigable Acres
D1292-8	BRENNER LIVESTOCK CO.	TRAIL CR.	9-1-1907	105	YES	BRENNER SYSTEM	1	R1		
		" "	9-1-1907	123	YES		1	R1		
		HORSE PRAIRIE CR.	8-1-1883	40	BOB JAMES					
		" " "	6-1-1876	292	BOB JAMES					
		" " "	7-1-1881	46	BOB JAMES					
		TRAIL CR.	11-1-1881	20	YES	BRENNER SYSTEM	1	R1		
		" "	11-1-1881	227	YES		1	R1		
		" "	11-1-1881	115	BOB JAMES					
		" "	11-18-1881	61	BOB JAMES					
		" "	5-1-1882	181	YES		1	R1		
		HORSE PRAIRIE	6-1-1883	40	BOB JAMES					
		COYOTE CR.	9-1-1883	38	BOB JAMES					
		" "	6-1-1885	85	BOB JAMES					
		" "	6-1-1885	10	BOB JAMES					
		" "	6-1-1885	20	BOB JAMES					

NOTE: R—Denotes Regular Irrigation. F—Flood Irrigation.

Adequate Supply: Yes..... No..... Explain.....

Remarks.....

River Basin 41A RED ROCK R.

Also in: Plat No..... Twp..... Rge.....	Plat No..... Twp..... Rge.....	Plat No..... Twp..... Rge.....
Plat No..... Twp..... Rge.....	Plat No..... Twp..... Rge.....	Plat No..... Twp..... Rge.....

Information From: JACK BRENNER

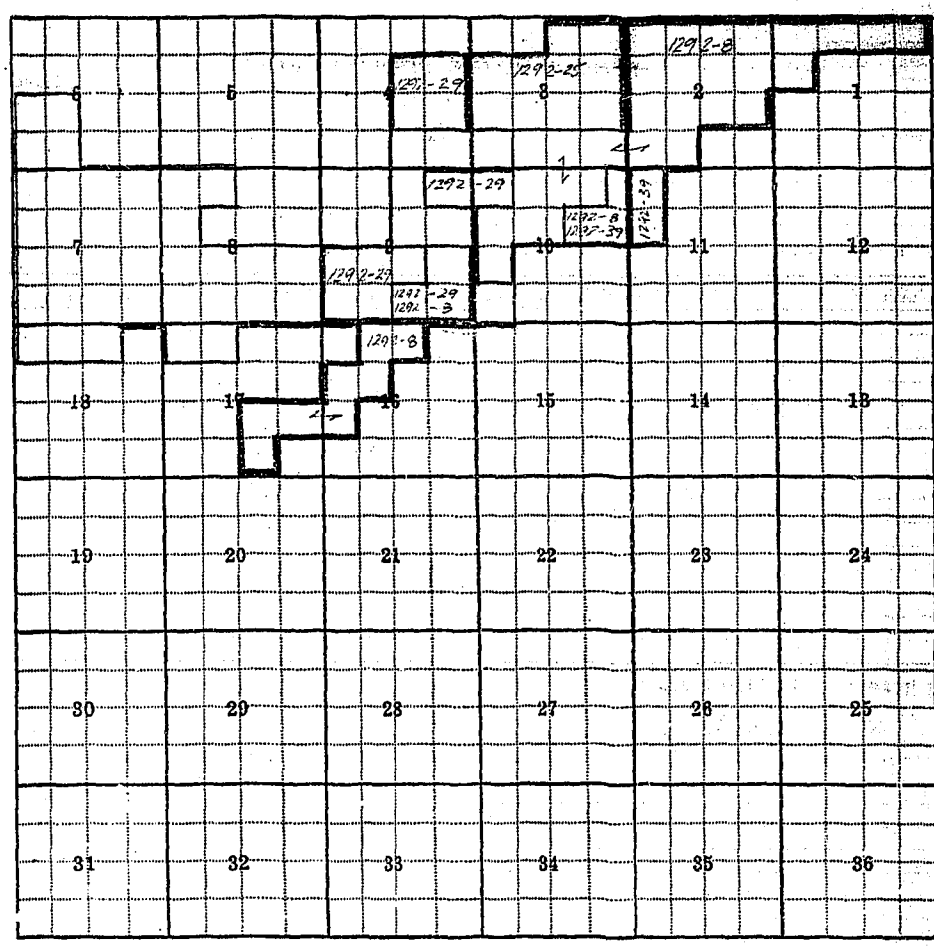

Land Ownership

F-1-A

County BEAVERHEAD

PAGE 3 of 5

T. 10S R. 14W Plat No. 113

Farm Checked: Date SEPT. 5, 1973

MONTANA WATER RESOURCES BOARD

Water Resources Survey

Photo No. 118-153, 78-100, 78-62, 78-61, 78-131

By JIM KINDLE

Legal Land Owner BRENNER, J. S.

Address GRANT, MT

Operator SAME

Address

Water is delivered by:— 1. Private System; 2. Ditch Company; 3. State Project; 4. Federal Project; 5. Irrigation District

App. No. Decree No.	NAME OF APPROPRIATOR TO WHOM DECREED	NAME OF STREAM	Date App. Date Priority	Miner's Inches	In Use	NAME OF DITCH (Water Delivered By)	No.	R/F	Present Irr. Acres	Irrigat Acre
D1292-8	BRENNER LIVESTOCK CO.	COYOTE CR.	6-1-1885	20	BOB JAMES					
		" "	6-1-1885	20	BOB JAMES					
		" "	6-1-1885	132	BOB JAMES					
		" "	6-1-1885	50	BOB JAMES					
		" "	6-1-1885	40	BOB JAMES					
		" "	6-1-1885	20	BOB JAMES					
		HORSE PRAIRIE CR.	7-1-1886	40	BOB JAMES					
		" " "	7-1-1886	80	BOB JAMES					
		" " "	7-1-1886	40	BOB JAMES					
		" " "	7-1-1886	84	BOB JAMES					
		" " "	7-1-1886	40	BOB JAMES					
		" " "	7-1-1886	74	BOB JAMES					
		" " "	7-1-1886	44	BOB JAMES					
		" " "	7-1-1886	40	BOB JAMES					
		" " "	7-1-1886	20	BOB JAMES					

NOTE: R—Denotes Regular Irrigation. F—Flood Irrigation.

Adequate Supply: Yes..... No..... Explain.....

Remarks.....

River Basin 41 A RED ROCK R.

Also in: Plat No..... Twp..... Rge.....	Plat No..... Twp..... Rge.....	Plat No..... Twp..... Rge.....
Plat No..... Twp..... Rge.....	Plat No..... Twp..... Rge.....	Plat No..... Twp..... Rge.....

Information From: JACK BRENNER