T 1S 36E

File No.	Name of Owner	Name of Operator	First
1074	Grosfield, John	Grosfield Bros.	
99[illegible]	Kendrick Cattle Co.	Snyder, Marcus	
1[illegible]4	Kendrick, Manville	Snyder, Marcus	
1076	Kendrick, Rosa May	Snyder, Marcus	
1077	Miller, Andrew et al	Miller, Andrew	
1073	Newhold, Frank Est.	Grosfield Bros.	
1075	U. S. I. D.	Walborn, A. E.	
1078	U. S. I. D.	Herman, E. F.	
1079	U. S. I. D.	Cort Livestock Co.	

(Land Ownership Record, Form WR-7)

(Form D-1, Location of Irrigated Lands)

CONTENTS OF THIS FOLDER

Code No.	Name of Owner	Name of Operator
(Dry Land)	Lawerence, Chase	Zettle, Kenneth
(Dry Land)	Mastin, Julian B.	Herman, Walter G.
(Dry Land)	Secrest, George R.	Secrest, George R.
(Dry Land)	U. S. I. D.	Cort Livestock Co.

(Form WR-7 - Land Ownership Record)

T 15-R 37E

CONTENTS OF THIS FOLDER

Code No.	Name of Owner	Name of Operator
(Dry Land)	Grosfield, John	Grosfield Bros.
(Dry Land)	Kendrick Cattle Co.	Snyder, Marcus
(Dry Land)	Kendrick, Marville	Snyder, Marcus
(Dry Land)	Kendrick, Rose May	Snyder, Marcus
20 A	Miller, Andrew et al	Miller, Andrew
(Dry Land)	Newhold, Frank Est.	Grosfield Bros.
(Dry Land)	U. S. I. D.	Walhorn, A. E.
(Dry Land)	U. S. I. D.	Herman, E. F.

(Form WR-7 - Land Ownership Record)

T 15-R-36 E

(Copy of file in T-15-R-37 E)

FORM D-1 - GAZETTE 1604-2M-1-4)

STATE OF MONTANA

STATE ENGINEER'S OFFICE

WATER RESOURCES SURVEY

Township 1S Range 36E County Big Horn

6	5	4	3	2	1
7	8	9	10	11	12
18	17	16	15	14	13
19	20	21	22	23	24
30	29	28	27	26	25
31	32	33	34	35	36

Township..... Range.....

Township 1 S Range 3 E County Big Horn

Parcel Number	Name of Owner	Address	Appr	Filed	MI
51	Greenfield, John	Bighorn Cedar	8-8-19	8-8-19	all
51B	Greenfield, John	Spring Branch	12-10-24	—	flood
51A	Greenfield, John	Lillock Creek	8-8-19	8-8-19	all
51B	Greenfield, John	Lillock Creek	12-10-24	12-10-24	flood
37	Dearborn, Emma	Lillock Creek	6-11-20	6-22-20	60
51C	Greenfield, John	E. Lillock Creek	10-26-26	10-26-26	25

FORM D-1 - GAZETTE 1664-2M-1-47

STATE OF MONTANA

STATE ENGINEER'S OFFICE

WATER RESOURCES SURVEY

Township 15 Range 37 E County Big Horn



Township ..... Range .....

Township 15 Range 32 E County Big Horn

Parcel Number	Name of Owner		Address			
52	Lockett, Owen B.	W. Lodge Creek	5-22-16	5-24-16	200	

1074

rm WR-1—10M 8-46

STATE OF MONTANA
STATE ENGINEERS OFFICE
Water Resources Survey

Code No.....

County Big Horn

T. 1 So. R. 30 E.

Name of Land Owner Grosfield, John Address Big Horn, Mont.

Name of Operator Grosfield, Bros. Address Big Horn, Mont.

Part A

TO BE FILED BY THOSE OBTAINING IRRIGATION WATER FROM A DITCH COMPANY OR IRRIGATION DISTRICT

1. Water is delivered by: Big Land
   Name of Ditch, Ditch Company or District supplying water
2. State the number of acres you irrigate under this system..... Shares you hold.....
3. If you obtain water from more than one Company, give the number of shares, acres irrigated and the name of the Company under "Remarks." If you obtain water from a Ditch Company and also have a private system fill in both Part A and Part B.

Part B

TO BE FILED BY THOSE WHO HAVE A PRIVATE DITCH, PUMP OR IRRIGATION SYSTEM
or those who have a private water right under a Ditch Company

4. In what year was this land first irrigated? Date.....
5. Give the name of the original appropriator (first user): .....
6. Give the date appropriated..... Amount filed on: Miners Inches..... C. F. S.....
7. State the total number of acres irrigated under this system:.....
8. Give the point of diversion:.....¼.....¼ Section..... Township..... Range.....

Part C

TO BE FILED BY ALL WATER USERS IN ADDITION TO PART A OR PART B

9. Source of Water: Tullock Creek
   Name of stream or lake from which water is originally diverted
10. Water is obtained by: (Check one) Gravity..... Pumping..... Other.....
11. What is the greatest number of acres you have irrigated?..... Date.....
12. How many acres did you irrigate in 19 45 ? (Crop and pasture).....
13. State the total number of additional acres that could be irrigated by increasing the water supply, land leveling, etc..... This land is under what ditch? .....
14. How many acres of seeped land do you have which could be drained and put into production?.....
15. What is the condition of your irrigation system?.....
16. Is your water supply adequate? Yes..... No. ✓ Explain.....
17. REMARKS: Have had dams in in past but are washed out. Need to get water out of creek, does some natural flooding on pasture.

OVER

NOTE: The following questions apply only to irrigated land shown on this plat.

DESCRIPTION AND MAP OF FARM

18. Legal Description of this Farm S½S½, N½SE¼, NW¼SW¼, Sec. 5; NE¼, E½NW¼, Sec. 8;

T. 1 So. R. 56 E.

IRRIGATED LAND NON-IRRIGATED LAND

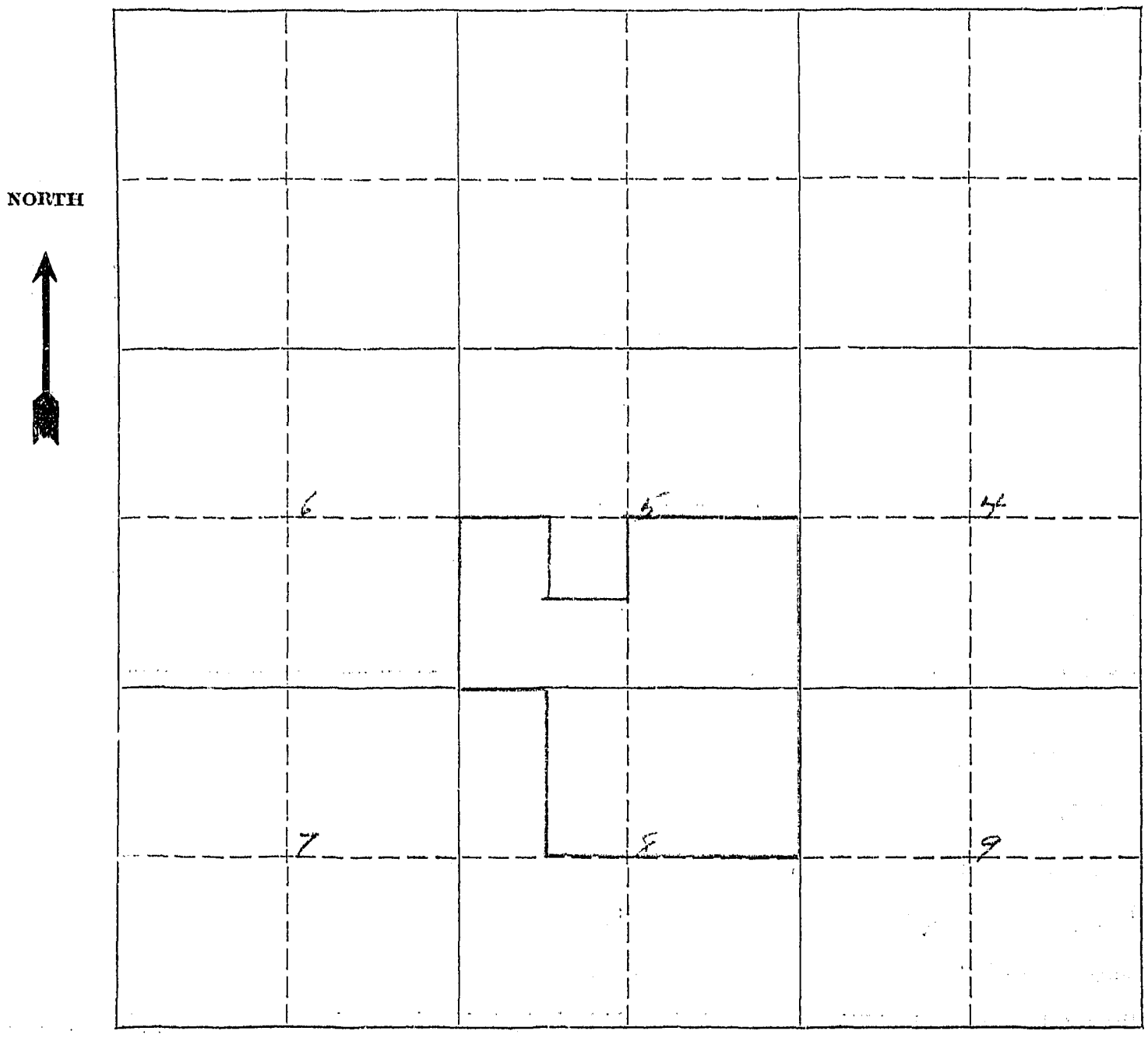

19. If the above land is irrigated from more than one ditch please give the acreage under each ditch in 19A and indicate the location of the land irrigated from each on the above map.

19A. Ditch: Dry Land Acres:

Ditch: Acres:

Information supplied by:

Name Address Date 7/14/46

REMARKS: Field check by Bill Johnson

If you cannot answer all of the questions on this form answer as many as you can and return the form to us as soon as possible.

1 Form WR 2 10M 8-45

STATE ENGINEERS OFFICE
Water Resources Survey

COUNTY Big Horn

FILE NO. 1079

Owner Crosfield, John Address Big Horn, Mont.

AAA Owner Address

Operator Crosfield Bros. Address Big Horn, Mont.

New Owner Address

New Operator Address

Assessment Record 0

Assessed Acreage

Legal Description of This Farm S½ S½, N½ SE¼, NW¼ SW¼ sec. 5; NE¼, E½ NW¼ sec. 8 Twp. 1 S - Rge 36 E

Total Acres in Farm 520

Code Number

Photo No. 227-54, 227-55

AAA Contract No.

AAA Total Cropland Acreage

App. No. 51, 51A, 51B, 51C

Decree No.

Land is located in

Twp. 1 S Rge. 36 E Twp. Rge.

Twp. Rge. Twp. Rge.

Filed in Twp. Rge.

Remarks

Farm Map

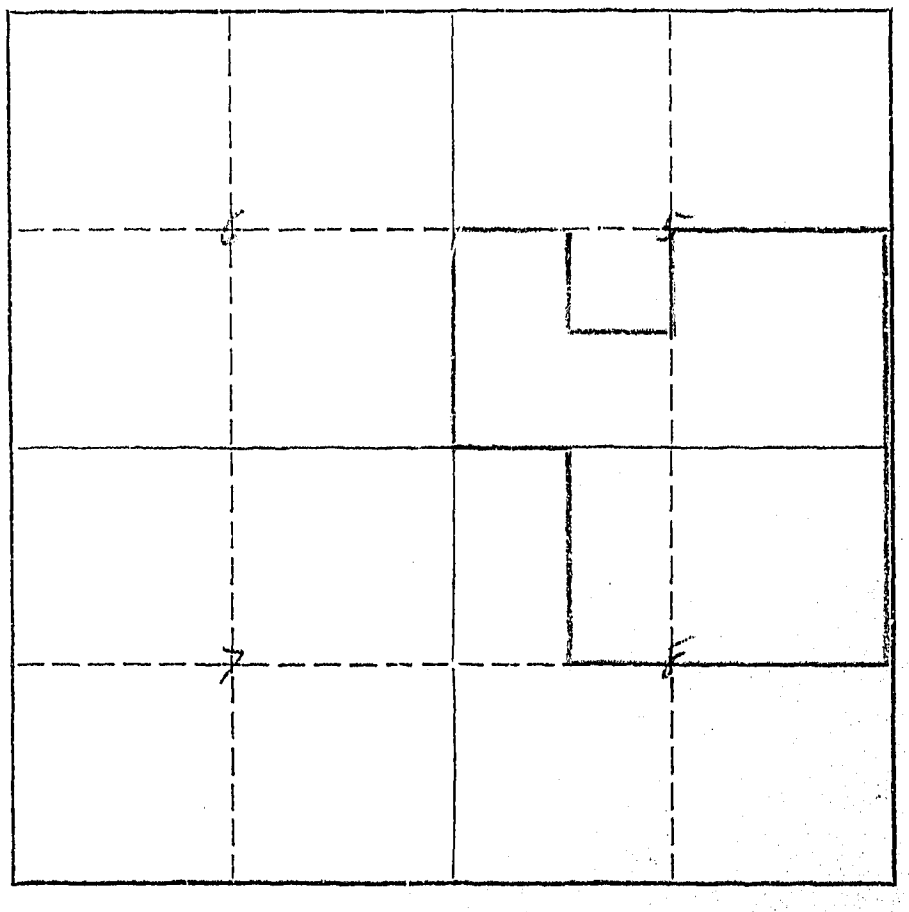

W.P. 3116
No. _____

A Study of Montana's Water Resources

Form WR-4

Record of a Farm under A.A.A. Program Having Irrigated Land

A.A.A. Contract No. 45 County Big Horn Twp. 1 South Rng. 36 East

Name of Owner Grassfield, John Address Hardin, Mont.

Name of Operator _____ Address _____

Total Number of Acres in Farm 512.23 Number of Acres Irrigated in 1940 72 [illegible]

Outline on the plat below in red pencil the boundaries of the farm unit. If possible, show in blue pencil the location of the irrigated land. The section number (s) should be clearly indicated. Obtain the legal description from county ownership records and correct boundaries if necessary.

Legal Description Lots 5, 6, 7, 8, 9, 10, 11, NW¼SW¼, N½SE¼ 5, NE¼, E½NW¼ 8

2A.6
5A.3
72

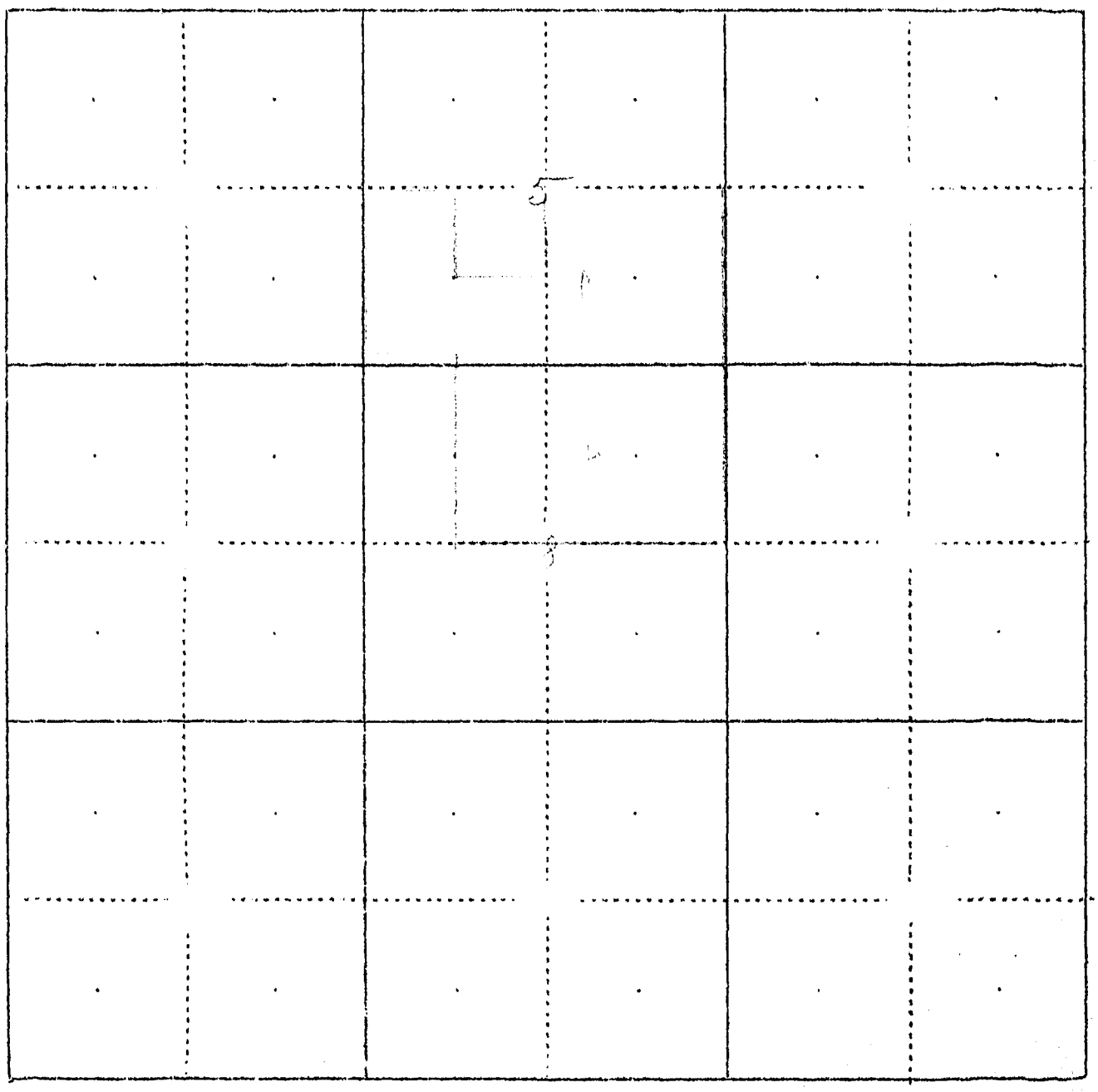

App 51

FORM SW-1 A STUDY OF MONTANA'S WATER RESOURCES

County Big Horn Code No.

1. Water User: Goodwill Ditch Address Hardin Montana

2. Stream Tullock Cr. Tributary Big Bend

3. Point of Diversion ¼ ¼ Section Township Range

4. Description of System Dam and Ditch from Dikes

5. Original Appropriator Goodwill Address Hardin Date 8/25/1919

6. First Use: Date Aug 1919 No. Acres Irrigated 85

Other Use Date

7. Maximum Use: Date No. Acres Irrigated 85

Other Use Date

8. Present Use and Condition of System 15-36E

1940 Crops	No. Acres
a Alfalfa	85
b	
c	
d	
e	
f	
TOTAL	85

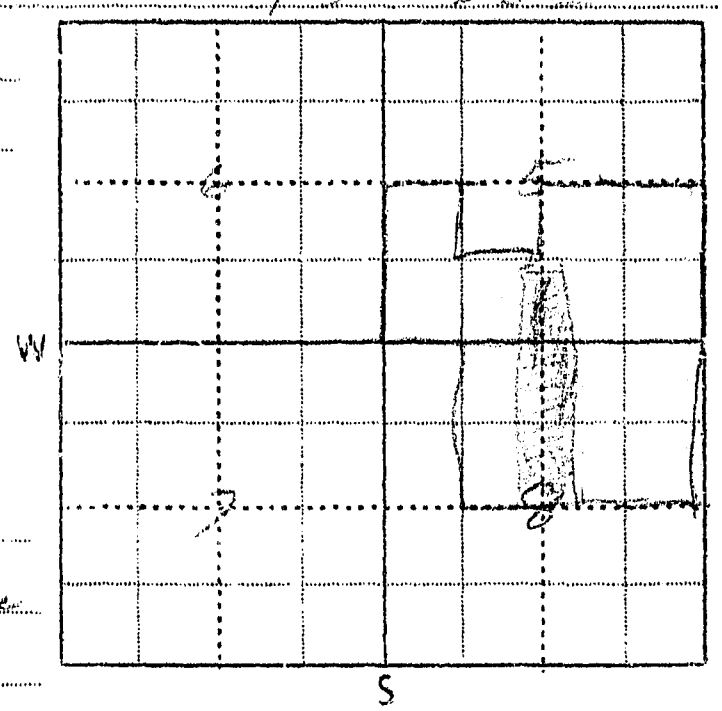

Other Use (1940)

9. Potential Irrigable Lands Under this System 30 acres

By pumping 20' lift

10. Remarks

11. The above statements are true and accurate to the best of my knowledge and belief: John Goodwill (Signed)

WITNESS [illegible] Hardin (Place) 2/25/20 (Date)

No. 1 Form Ap. 1--10M 8-45

STATE ENGINEERS OFFICE
Water Resources Survey

Notice of Appropriation

Code No. 51 B

1. County Big Horn Book 3 Page 651 Record Misc.
2. Name of Appropriator Grosfield, John Address Hardin, Montana
3. Date Appropriated 12-10-1924 Date Filed 12-10-1924

   Amount Appropriated, Miners Inches Flood Waters, Cubic Feet per second
4. Name of Stream Tullock Creek Tributary Big Horn Basin Yellowstone
5. Point of Diversion 660 ft. N of the center of

   Sec. 8 Twp. 1 S. Rge. 36 E. Bank of Stream Right
6. Purpose Irrigation domestic
7. Description of System ditch 36" x 60" running N & E.
8. Land Description of Intended Place of Use
   E½NW¼, sec. 8, twp. 1 S. Rge 36 E.
9. Remarks (Pertaining to Use, etc.)

Decree

10. Case No. Date Amt. Decreed: M. I. C. F. S.
11. To Whom Decreed Address
12. Name of Ditch Maximum Capacity (C. F. S.)
13. Date of Priority Purpose
14. Land Description of Place of Use as Decreed
15. Remarks (Present Use Status, etc.)

1 Form Ap. 1—10M 8-41

STATE ENGINEERS OFFICE
Water Resources Survey

Notice of Appropriation

Code no. 51 C

1. County Big Horn Book 6 Page 156 Record Misc.
2. Name of Appropriator Gresfield, John Address Big Horn, Montana
3. Date Appropriated 10-26-1926 Date Filed 10-26-1926

   Amount Appropriated, Miners Inches 25, Cubic Feet per second
4. Name of Stream E. Tullock Creek Tributary Big Horn Basin Yellowstone
5. Point of Diversion Point on N bank thence 5/8 mile N & W thence upon land.

   Sec. Twp. Rge. Bank of Stream North
6. Purpose Irrigation, domestic, stock
7. Description of System Ditch 36" x 72" running N & W 5/8 miles.
8. Land Description of Intended Place of Use
   E½NW¼, W½ of W½NE¼, in sec. 8 Twp. 1 S. Rge. 36 E.
9. Remarks (Pertaining to Use, etc.)

Decree

10. Case No. Date Amt. Decreed: M. I. C. F. S.
11. To Whom Decreed Address
12. Name of Ditch Maximum Capacity (C. F. S.)
13. Date of Priority Purpose
14. Land Description of Place of Use as Decreed
15. Remarks (Present Use Status, etc.)

Form Ap. 1—10M 8-4.

STATE ENGINEERS OFFICE
Water Resources Survey

Code. No. 51 A

Notice of Appropriation

1. County Big Horn Book 1 Page 595 Record Misc.
2. Name of Appropriator Grosfield, John Address Hasche tah, Montana
3. Date Appropriated 8-8-1919 Date Filed 8-8-1919

   Amount Appropriated, Miners Inches all, Cubic Feet per second
4. Name of Stream Tullock Creek Tributary Big Horn Basin Yellowstone
5. Point of Diversion Joint on both banks thence NW.

   Sec. Twp. Rge. Bank of Stream
6. Purpose Irrigation, domestic, stock
7. Description of System Pump which forces water into system of laterals to distribute water.
8. Land Description of Intended Place of Use
   SE¼NW¼, sec. 5, Twp. 1 S. Rge. 36 E.
9. Remarks (Pertaining to Use, etc.)

Decree

10. Case No. Date Amt. Decreed: M. I. C. F. S.
11. To Whom Decreed Address
12. Name of Ditch Maximum Capacity (C. F. S.)
13. Date of Priority Purpose
14. Land Description of Place of Use as Decreed
15. Remarks (Present Use Status, etc.)

1 Form Ap. 1—10M 8-4

STATE ENGINEERS OFFICE
Water Resources Survey

Code No. 51

Notice of Appropriation

1. County Big Horn Book 1 Page 594 Record Misc.
2. Name of Appropriator Grosfield, John Address Laschetah, Montana
3. Date Appropriated 8-8-1919 Date Filed 8-8-1919

   Amount Appropriated, Miners Inches all, Cubic Feet per second
4. Name of Stream Waters of Bokma Coulee Tributary Big Horn Basin Yellowstone
5. Point of Diversion Point on both banks, thence in various courses over land.

   Sec. Twp. Rge. Bank of Stream both
6. Purpose Irrigation, domestic, stock
7. Description of System Dam 60" x 30 ft.
8. Land Description of Intended Place of Use
   S½SW¼, sec. 5 Twp. Rge. 36 E. Total acres 37.20
9. Remarks (Pertaining to Use, etc.)

Decree

10. Case No. Date Amt. Decreed: M. I. C. F. S.
11. To Whom Decreed Address
12. Name of Ditch Maximum Capacity (C. F. S.)
13. Date of Priority Purpose
14. Land Description of Place of Use as Decreed
15. Remarks (Present Use Status, etc.)

A STUDY OF MONTANA'S WATER RESOURCES--WPA

FORM A-1

Notice of Appropriation

CODE NUMBER

1. County Big Horn Book 1 Page 524 Record Miscellaneous

2. Name of Appropriator [illegible] Address Busby, Mont.

3. Date Appropriated 8-8-1919 Date Filed 8-8-1919 Amt. Approp.: M.I. all C.F.S. Ac.Ft.

4. Name of Stream Water Drawn from Tributary Basin

5. Point of Diversion Pump on lake to be, thence in various courses with bank Sec. Twp. Rge. Bank of Stream Both

6. Purpose Irrigation & for Live Stock

7. Description of System Main 6" x 50 ft.

8. LAND DESCRIPTION OF INTENDED PLACE OF USE

Subdivision	Sec.	Twp.	Rge.	Tot. Acr.	1940 Owner	Address
SE4 SW4	5	1S	34E	37.40	[illegible]	Busby Mont

9. Remarks (Pertaining to Use, etc.)

The above statements are true and accurate to the best of my knowledge and belief.

Signed [illegible]

at [illegible], Mont. 2-5-1942

(Show Additional Information on Reverse Side)

Decree

10. Case No. Date Amt. Decreed: M.I. C.F.S. Ac.Ft.

11. To Whom Decreed Address

12. Name of Ditch Max. Cap. (C.F.S.)

13. Date of Priority Purpose

14. LAND DESCRIPTION OF PLACE OF USE AS DECREED

Subdivision	Sec.	Twp.	Rge.	Tot. Acr.	1940 Owner	Address

15. Remarks (Present Use Status, etc.)

(Show Additional Information on Reverse Side)

A STUDY OF MONTANA'S WATER RESOURCES--WPA 51 A

FORM A-1

Notice of Appropriation

CODE NUMBER

1. County Big Horn Book 1 Page 595 Record Water
2. Name of Appropriator John Lidle, Jr. Address Hardin, Mont.
3. Date Appropriated 8-6-1910 Date Filed 8-12-1910 Amt. Approp.: M.I. all C.F.S. Ac.Ft.
4. Name of Stream Crooked Creek Tributary Basin
5. Point of Diversion Point on Rock Creek near Mill.
   Sec. Twp. Rge. Bank of Stream Rock
6. Purpose Irrigating Livestock, Lawn & Stock water.
7. Description of System Conveyance system with system of laterals to distribute water.
8. LAND DESCRIPTION OF INTENDED PLACE OF USE

Subdivision	Sec.	Twp.	Rge.	Tot. Acr.	1940 Owner	Address
SE¼ NW¼	5	12	34	37.20	John Lidle	Big Horn Mont.

9. Remarks (Pertaining to Use, etc.)

The above statements are true and accurate to the best of my knowledge and belief.

Signed John Lidle

at Hardin, Mont. 1948

(Show Additional Information on Reverse Side)

Decree

10. Case No. Date Amt. Decreed: M.I. C.F.S. Ac.Ft.
11. To Whom Decreed Address
12. Name of Ditch Max. Cap. (C.F.S.)
13. Date of Priority Purpose
14. LAND DESCRIPTION OF PLACE OF USE AS DECREED

Subdivision	Sec.	Twp.	Rge.	Tot. Acr.	1940 Owner	Address

15. Remarks (Present Use Status, etc.)

(Show Additional Information on Reverse Side)

A STUDY OF MONTANA'S WATER RESOURCES--WPA

FORM A-1

Notice of Appropriation

CODE NUMBER [illegible]

1. County Beaverhead Book 3 Page 631 Record Deeds

2. Name of Appropriator [illegible] Address Dillon, Mont.

3. Date Appropriated [illegible] Date Filed [illegible] Amt. Approp.: M.I. [illegible] C.F.S. [illegible] Ac.Ft. [illegible]

4. Name of Stream Bullock Creek Tributary Spring Creek Basin [illegible]

5. Point of Diversion About 1/4 of the South of

Sec. 8 Twp. 1S Rge. 3 1/2 E Bank of Stream Right

6. Purpose Irrigation Domestic

7. Description of System [illegible]

8. LAND DESCRIPTION OF INTENDED PLACE OF USE

Subdivision	Sec.	Twp.	Rge.	Tot. Acr.	1940 Owner	Address
E2 NW4	8	1S	3 1/2 E		John Greenfield	Dillon Mont

9. Remarks (Pertaining to Use, etc.)

The above statements are true and accurate to the best of my knowledge and belief.

Signed John Greenfield

at Helena, Mont. 1949.

(Show Additional Information on Reverse Side)

Decree

10. Case No. Date Amt. Decreed: M.I. C.F.S. Ac.Ft.

11. To Whom Decreed Address

12. Name of Ditch Max. Cap. (C.F.S.)

13. Date of Priority Purpose

14. LAND DESCRIPTION OF PLACE OF USE AS DECREED

Subdivision	Sec.	Twp.	Rge.	Tot. Acr.	1940 Owner	Address

15. Remarks (Present Use Status, etc.)

(Show Additional Information on Reverse Side)

A STUDY OF MONTANA'S WATER RESOURCES--WPA

FORM A-1

Notice of Appropriation

CODE NUMBER [illegible]

1. County [illegible] Book [illegible] Page [illegible] Record [illegible]

2. Name of Appropriator [illegible] Address Big Sandy, Mont.

3. Date Appropriated [illegible] Date Filed [illegible] Amt. Approp.: M.I. 25 C.F.S. ..... Ac.Ft. .....

4. Name of Stream [illegible] Tributary ..... Basin .....

5. Point of Diversion [illegible] Sec. ..... Twp. ..... Rge. ..... Bank of Stream [illegible]

6. Purpose Irrigation, Domestic, Stock

7. Description of System [illegible]

8. LAND DESCRIPTION OF INTENDED PLACE OF USE

Subdivision	Sec.	Twp.	Rge.	Tot. Acr.	1940 Owner	Address
NE¼ NW¼; W½ NW¼ NE¼	2	18	3 E		John Geoffel	Big Sandy, Mont.

9. Remarks (Pertaining to Use, etc.)

The above statements are true and accurate to the best of my knowledge and belief.

Signed [illegible]

at [illegible], [illegible] 2, 1940.

(Show Additional Information on Reverse Side)

Decree

10. Case No. ..... Date ..... Amt. Decreed: M.I. ..... C.F.S. ..... Ac.Ft. .....

11. To Whom Decreed ..... Address .....

12. Name of Ditch ..... Max. Cap. (C.F.S.) .....

13. Date of Priority ..... Purpose .....

14. LAND DESCRIPTION OF PLACE OF USE AS DECREED

Subdivision	Sec.	Twp.	Rge.	Tot. Acr.	1940 Owner	Address

15. Remarks (Present Use Status, etc.)

(Show Additional Information on Reverse Side)

997

Form WR-1—10M 8-45

STATE OF MONTANA
STATE ENGINEERS OFFICE
Water Resources Survey

Code No.....

County Big Horn

T. 1 So. R. 36 E.

Name of Land Owner Kendrick Cattle Co. Address Sheridan, Wyo.

Name of Operator Snyder, Marcus Address Big Horn, Mont.

Part A

TO BE FILED BY THOSE OBTAINING IRRIGATION WATER FROM A DITCH COMPANY OR IRRIGATION DISTRICT

1. Water is delivered by: Dry Land
   Name of Ditch, Ditch Company or District supplying water
2. State the number of acres you irrigate under this system..... Shares you hold.....
3. If you obtain water from more than one Company, give the number of shares, acres irrigated and the name of the Company under "Remarks." If you obtain water from a Ditch Company and also have a private system fill in both Part A and Part B.

Part B

TO BE FILED BY THOSE WHO HAVE A PRIVATE DITCH, PUMP OR IRRIGATION SYSTEM
or those who have a private water right under a Ditch Company

4. In what year was this land first irrigated? Date.....
5. Give the name of the original appropriator (first user): .....
6. Give the date appropriated.....Amount filed on: Miners Inches..... C. F. S.....
7. State the total number of acres irrigated under this system:.....
8. Give the point of diversion:.....¼.....¼ Section..... Township..... Range.....

Part C

TO BE FILED BY ALL WATER USERS IN ADDITION TO PART A OR PART B

9. Source of Water: Tullock Creek
   Name of stream or lake from which water is originally diverted
10. Water is obtained by: (Check one) Gravity..... Pumping..... Other.....
11. What is the greatest number of acres you have irrigated?..... Date.....
12. How many acres did you irrigate in 19 45 ? (Crop and pasture).....
13. State the total number of additional acres that could be irrigated by increasing the water supply, land leveling, etc..... This land is under what ditch? .....
14. How many acres of seeped land do you have which could be drained and put into production?.....
15. What is the condition of your irrigation system?.....
16. Is your water supply adequate? Yes..... No..... Explain.....
17. REMARKS:.....

OVER

NOTE: The foreg g questions apply only to irrigated land shown on this plat.

DESCRIPTION AND MAP OF FARM

18. Legal Description of this Farm NE¼, N½SE¼, S½NW¼, NE¼NW¼, Sec. 29; SE¼SE¼, Sec. 32;

T. 1 So. R. 36 E.

IRRIGATED LAND NON-IRRIGATED LAND

NORTH

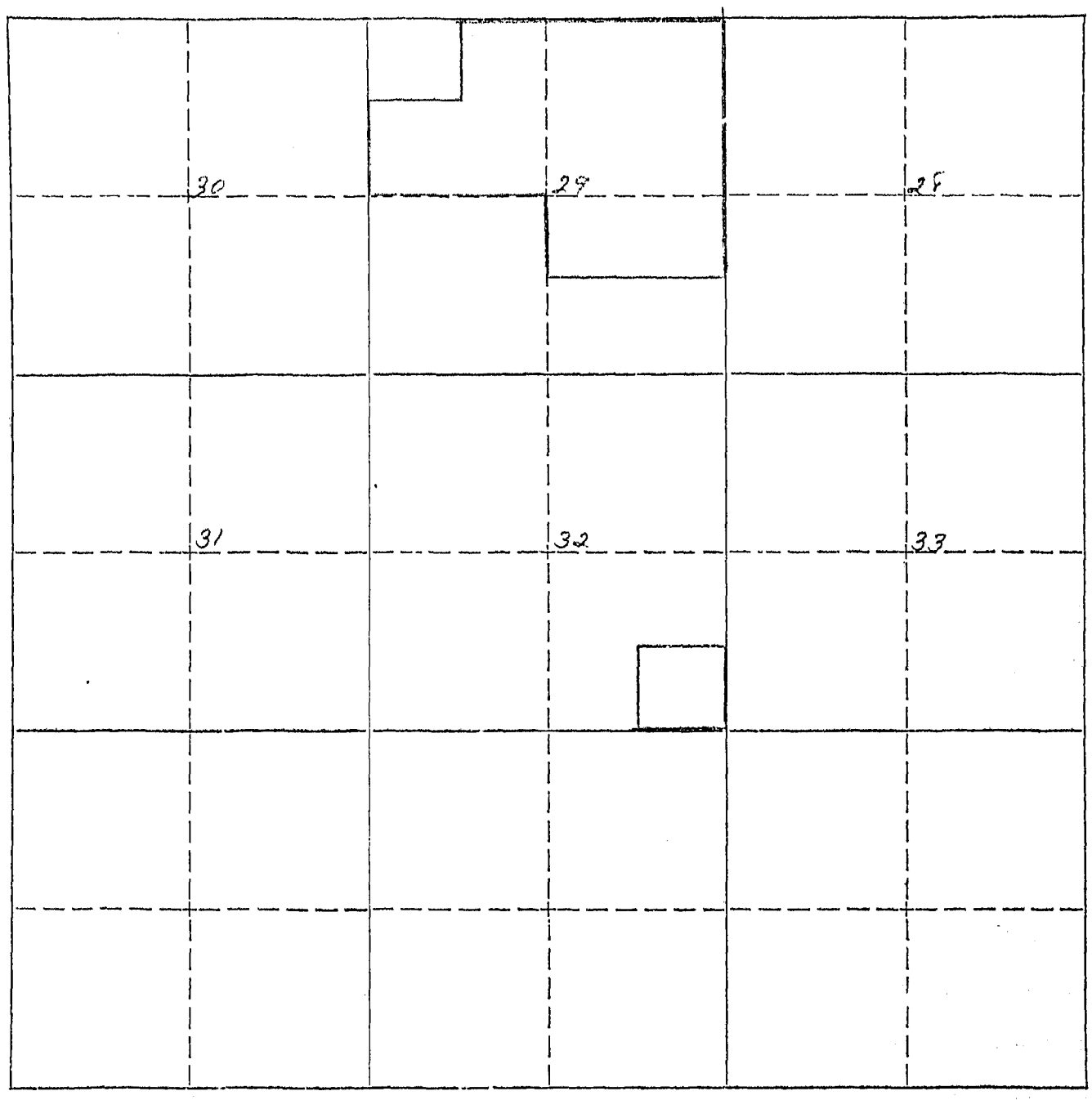

19. If the above land is irrigated from more than one ditch please give the acreage under each ditch in 19A and indicate the location of the land irrigated from each on the above map.

19A. Ditch: Dry Land Acres:

Ditch: Acres:

Information supplied by:

Name Address Date 7/11/46

REMARKS: Field check by Bill + Johnson

If you cannot answer all of the questions on this form answer as many as you can and return the form to us as soon as possible.

Form WR 2 10M 8-45

STATE ENGINEERS OFFICE
Water Resources Survey

COUNTY Big Horn

FILE NO. 997

Owner Kendrick Cattle Co. Address Sheridan, Wyo.

AAA Owner ..... Address .....

Operator Snyder, Marcus Address Big Horn, Mont.

New Owner ..... Address .....

New Operator ..... Address .....

Assessment Record 0

Assessed Acreage .....

Legal Description of This Farm NE¼, N½SE¼, S½NW¼, NE¼NW¼, Sec. 29; SE¼SE¼ Sec. 32 Twp. 1S - Rge. 36E

Total Acres in Farm 360

Code Number .....

Photo No. 227-59, 227-60

AAA Contract No. .....

AAA Total Cropland Acreage .....

App. No. 0

Decree No. .....

Land is located in

Twp. 1S Rge. 36E Twp. ..... Rge. .....

Twp. ..... Rge. ..... Twp. ..... Rge. .....

Filed in Twp. ..... Rge. .....

Remarks .....

Farm Map

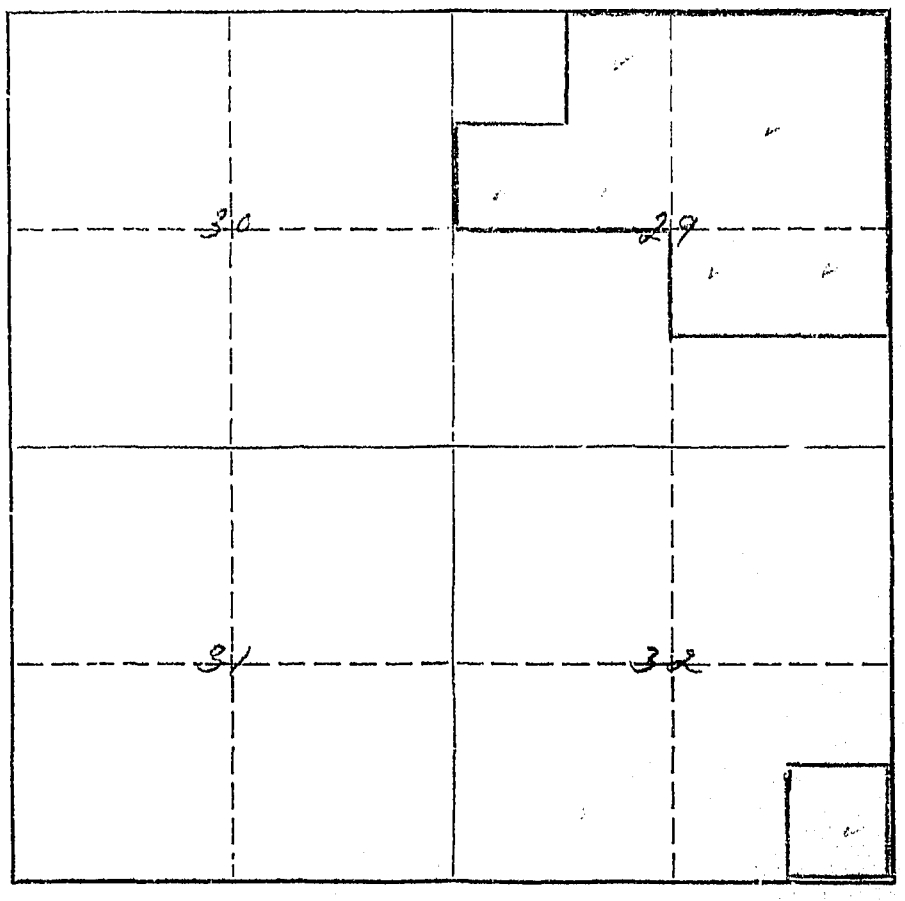

1004

Form WR-1—10M 8-45

STATE OF MONTANA
STATE ENGINEERS OFFICE
Water Resources Survey

Code No.....

County Big Horn

T. 1 So. R. 36 E.

Name of Land Owner Kendrick, Manville Address Sheridan, Wyo.

Name of Operator Snyder, Marcus Address Big Horn, Mont.

Part A

TO BE FILED BY THOSE OBTAINING IRRIGATION WATER FROM A DITCH COMPANY OR IRRIGATION DISTRICT

1. Water is delivered by: Big Land
   Name of Ditch, Ditch Company or District supplying water
2. State the number of acres you irrigate under this system..... Shares you hold.....
3. If you obtain water from more than one Company, give the number of shares, acres irrigated and the name of the Company under **"Remarks."** If you obtain water from a Ditch Company and also have a private system fill in both Part A and Part B.

Part B

TO BE FILED BY THOSE WHO HAVE A PRIVATE DITCH, PUMP OR IRRIGATION SYSTEM
or those who have a private water right under a Ditch Company

4. In what year was this land first irrigated? Date.....
5. Give the name of the original appropriator (first user): .....
6. Give the date appropriated.....Amount filed on: Miners Inches.....C. F. S.....
7. State the total number of acres irrigated under this system:.....
8. Give the point of diversion:.....¼.....¼ Section..... Township..... Range.....

Part C

TO BE FILED BY ALL WATER USERS IN ADDITION TO PART A OR PART B

9. Source of Water: Tullock Creek
   Name of stream or lake from which water is originally diverted
10. Water is obtained by: (Check one) Gravity..... Pumping..... Other.....
11. What is the greatest number of acres you have irrigated?..... Date.....
12. How many acres did you irrigate in 19 45? (Crop and pasture).....
13. State the total number of additional acres that could be irrigated by increasing the water supply, land leveling, etc..... This land is under what ditch? .....
14. How many acres of seeped land do you have which could be drained and put into production?.....
15. What is the condition of your irrigation system?.....
16. Is your water supply adequate? Yes..... No..... Explain.....
17. REMARKS:.....

OVER

NOTE: The foreg g questions apply only to irrigated land shown on this plat.

DESCRIPTION AND MAP OF FARM

18. Legal Description of this Farm NE¼, Sec. 32; T. 1 So. R. 36 E.

IRRIGATED LAND NON-IRRIGATED LAND

NORTH



19. If the above land is irrigated from more than one ditch please give the acreage under each ditch in 19A and indicate the location of the land irrigated from each on the above map.

19A. Ditch: Dry Land Acres:

Ditch: Acres:

Information supplied by:

Name Address Date 7/11/46

REMARKS: Field check by Bill Johnson

If you cannot answer all of the questions on this form answer as many as you can and return the form to us as soon as possible.

1 Form WR 2 10M 8-45

STATE ENGINEERS OFFICE
Water Resources Survey

COUNTY Big Horn

FILE NO. 1004

Owner Kendrick, Maxville Address Sheridan, Wyo.

AAA Owner Address

Operator Snyder, Marcus Address Big Horn, Mont.

New Owner Address

New Operator Address

Assessment Record 0

Assessed Acreage

Legal Description of This Farm NE ¼ Sec. 32

Total Acres in Farm 160

Code Number

Photo No. 227-60

AAA Contract No.

AAA Total Cropland Acreage

App. No. 0

Decree No.

Land is located in

Twp. 15 Rge. 36E Twp. Rge.

Twp. Rge. Twp. Rge.

Filed in Twp. Rge.

Remarks

Farm Map

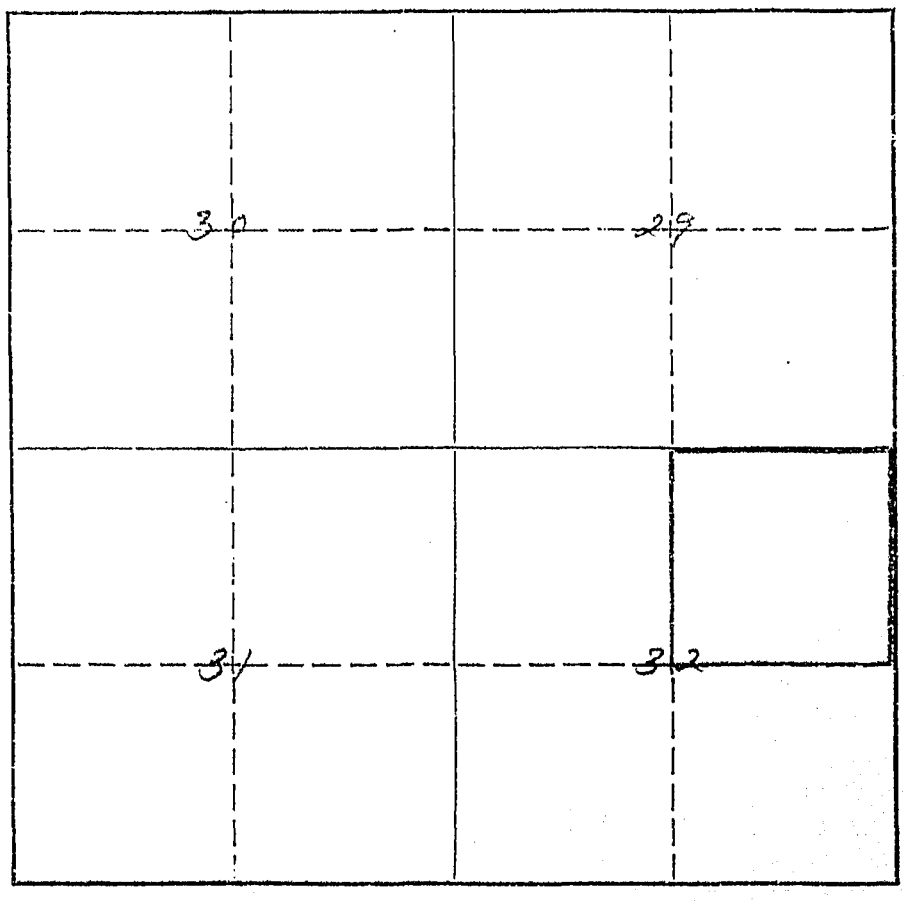

1076

orm WR-1—10M-8-45

STATE OF MONTANA
STATE ENGINEERS OFFICE
Water Resources Survey

Code No.....

County Big Horn

T. 1 So. R. 36 E.

Name of Land Owner Kendrick, Rosa May Address Sheridan, Wyo.

Name of Operator Snyder, Marcus Address Big Horn, Mont.

Part A

TO BE FILED BY THOSE OBTAINING IRRIGATION WATER FROM A DITCH COMPANY OR IRRIGATION DISTRICT

1. Water is delivered by: Big Land
   Name of Ditch, Ditch Company or District supplying water
2. State the number of acres you irrigate under this system..... Shares you hold.....
3. If you obtain water from more than one Company, give the number of shares, acres irrigated and the name of the Company under **"Remarks."** If you obtain water from a Ditch Company and also have a private system fill in both Part A and Part B.

Part B

TO BE FILED BY THOSE WHO HAVE A PRIVATE DITCH, PUMP OR IRRIGATION SYSTEM
or those who have a private water right under a Ditch Company

4. In what year was this land first irrigated? Date.....
5. Give the name of the original appropriator (first user): .....
6. Give the date appropriated.....Amount filed on: Miners Inches.....C. F. S.....
7. State the total number of acres irrigated under this system:.....
8. Give the point of diversion:.....¼.....¼ Section..... Township..... Range.....

Part C

TO BE FILED BY ALL WATER USERS IN ADDITION TO PART A OR PART B

9. Source of Water: Tallock Creek
   Name of stream or lake from which water is originally diverted
10. Water is obtained by: (Check one) Gravity..... Pumping..... Other.....
11. What is the greatest number of acres you have irrigated?..... Date.....
12. How many acres did you irrigate in 19...45? (Crop and pasture).....
13. State the total number of additional acres that could be irrigated by increasing the water supply, land leveling, etc..... This land is under what ditch? .....
14. How many acres of seeped land do you have which could be drained and put into production?.....
15. What is the condition of your irrigation system?.....
16. Is your water supply adequate? Yes..... No..... Explain.....
17. REMARKS:.....

OVER

NOTE: The foreg g questions apply only to irrigated land shown on this plat.

DESCRIPTION AND MAP OF FARM

18. Legal Description of this Farm SE¼, E½SW¼, SE¼NW¼, S½NE¼, NE¼NE¼, Sec. 17; N½NE¼, Sec. 20; N½SW¼, SE¼SW¼, Sec. 29; NE¼SE¼, Sec. 32; T. 1 So. R. 36 E.

IRRIGATED LAND NON-IRRIGATED LAND

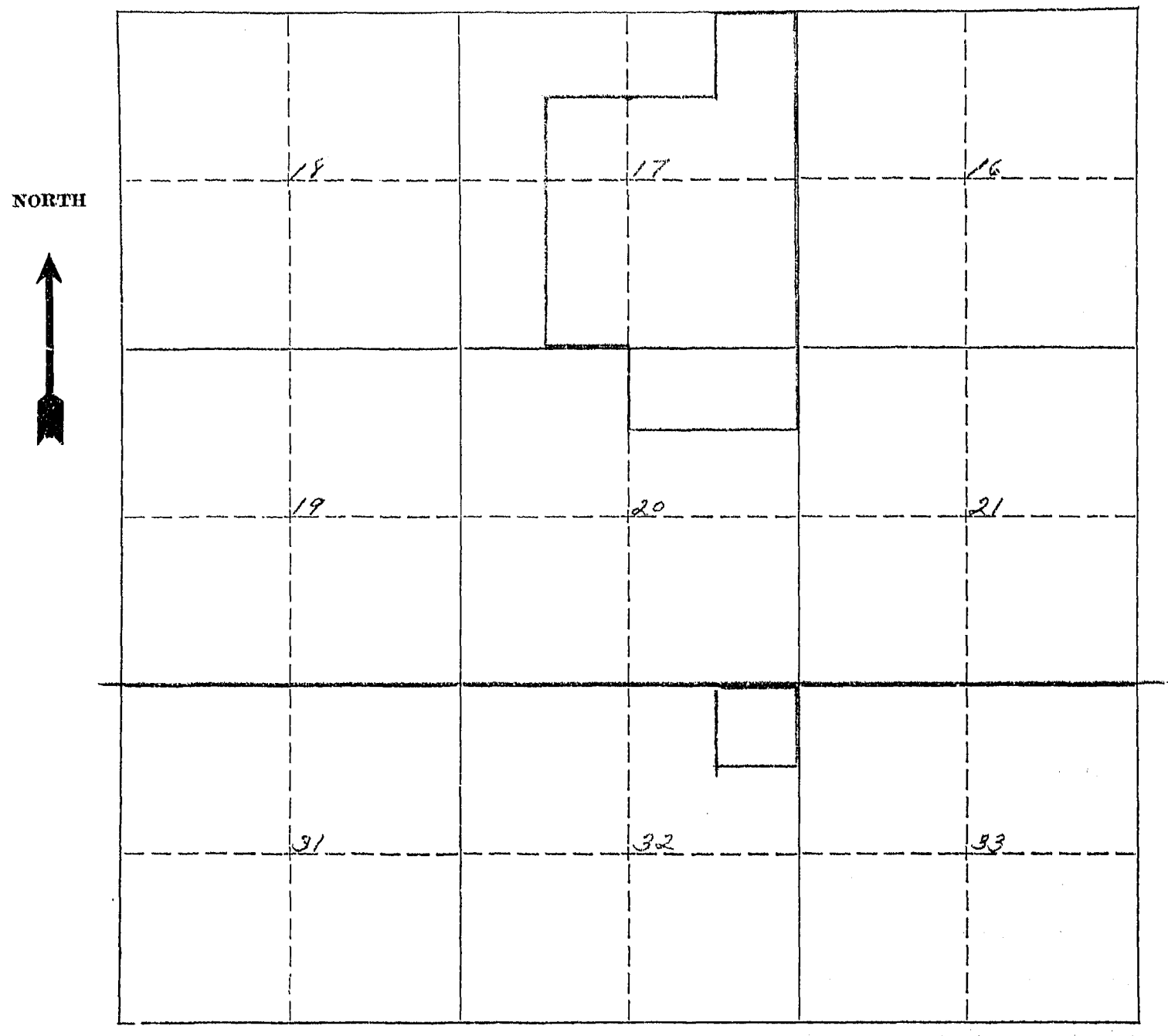

19. If the above land is irrigated from more than one ditch please give the acreage under each ditch in 19A and indicate the location of the land irrigated from each on the above map.

19A. Ditch: Dry Land Acres:

Ditch: Acres:

Information supplied by:

Name Address Date 7/11/46

REMARKS: Field check by Bill + Johnson

If you cannot answer all of the questions on this form answer as many as you can and return the form to us as soon as possible.

Form WR 2 10M 8-45

STATE ENGINEERS OFFICE
Water Resources Survey

COUNTY Big Horn

FILE NO. 1076

Owner Kendrick, Rosa May Address Sheridan, Wyo.

AAA Owner Address

Operator Snyder, Marcus Address Big Horn, Mont.

New Owner Address

New Operator Address

Assessment Record 0

Assessed Acreage

Legal Description of This Farm SE¼, E½SW¼, SE¼NW¼, S½NE¼, NE¼NE¼ sec. 17; N½NE¼ sec. 20; N½SW¼, SE¼SW¼ sec. 29; NE¼SE¼ sec. 32 Twp. 1 S. - 36 E

Total Acres in Farm 600

Code Number 227-57, 227-58, 227-59,

Photo No. 227-60

AAA Contract No.

AAA Total Cropland Acreage

App. No. 0

Decree No.

Land is located in

Twp. 1 S. Rge. 36 E Twp. Rge.

Twp. Rge. Twp. Rge.

Filed in Twp. Rge.

Remarks

Farm Map

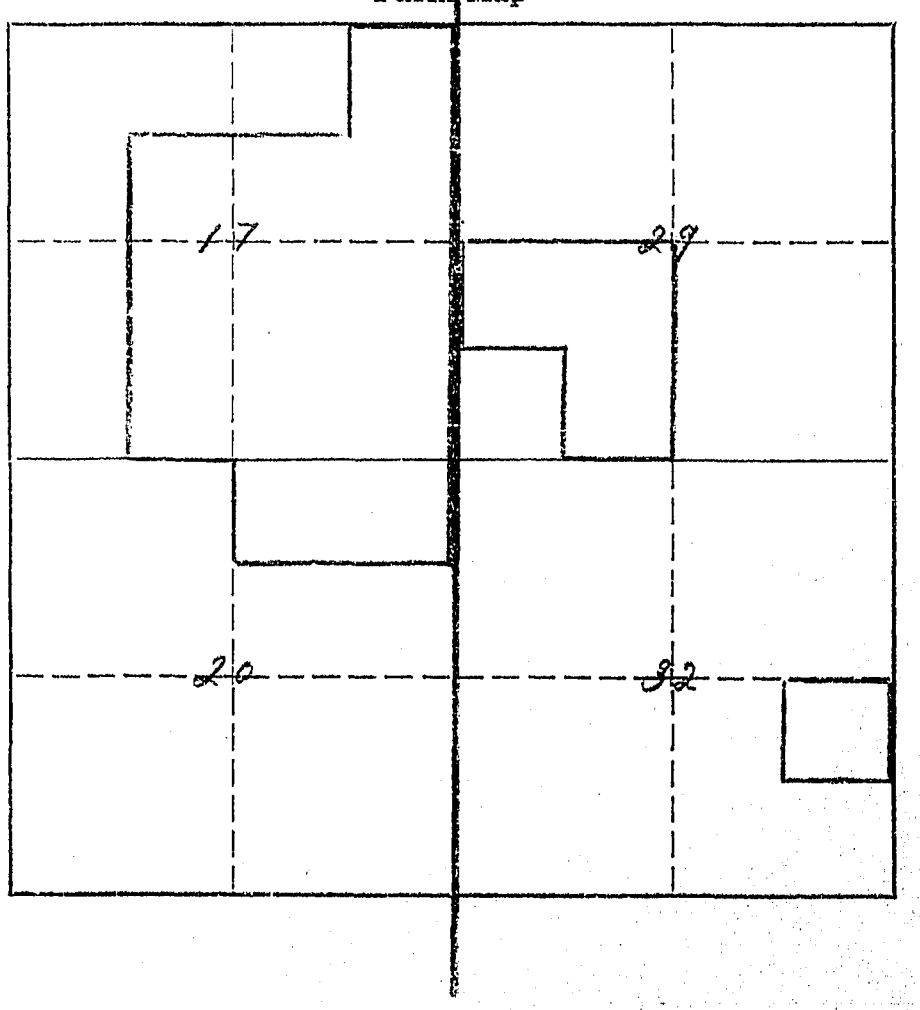

1077

m WR-1—10M 8-4c

STATE OF MONTANA
STATE ENGINEERS OFFICE
Water Resources Survey

Code No. 2011

County Big Horn

T. 1 So. R. 36 E.

Name of Land Owner Miller, Andrew etal Address Hardin, Mont.

Name of Operator Miller, Andrew Address Hardin, Mont.

Part A

TO BE FILED BY THOSE OBTAINING IRRIGATION WATER FROM A DITCH COMPANY OR IRRIGATION DISTRICT

1. Water is delivered by: Flood
   Name of Ditch, Ditch Company or District supplying water
2. State the number of acres you irrigate under this system ..... Shares you hold .....
3. If you obtain water from more than one Company, give the number of shares, acres irrigated and the name of the Company under **"Remarks."** If you obtain water from a Ditch Company and also have a private system fill in both Part A and Part B.

Part B

TO BE FILED BY THOSE WHO HAVE A PRIVATE DITCH, PUMP OR IRRIGATION SYSTEM
or those who have a private water right under a Ditch Company

4. In what year was this land first irrigated? Date 1918
5. Give the name of the original appropriator (first user): Miller, Andrew
6. Give the date appropriated ..... Amount filed on: Miners Inches ..... C. F. S. .....
7. State the total number of acres irrigated under this system: 19
8. Give the point of diversion: ..... ¼ ..... ¼ Section ..... Township ..... Range .....

Part C

TO BE FILED BY ALL WATER USERS IN ADDITION TO PART A OR PART B

9. Source of Water: Sandrock Springs
   Name of stream or lake from which water is originally diverted
10. Water is obtained by: (Check one) Gravity ..... Pumping ..... Other Flood
11. What is the greatest number of acres you have irrigated? 19 Date .....
12. How many acres did you irrigate in 1945? (Crop and pasture) 19
13. State the total number of additional acres that could be irrigated by increasing the water supply, land leveling, etc. 31 This land is under what ditch? .....
14. How many acres of seeped land do you have which could be drained and put into production? 0
15. What is the condition of your irrigation system? .....
16. Is your water supply adequate? Yes ..... No ✓ Explain Flood
17. REMARKS: Lands marked PX could be irrigated with dams, ditches & pumping. Has dyke across coulee which comes from Sandrock Springs, dyke floods water on to field.

OVER

NOTE: The for(ng questions apply only to irrigated land shown on this pla

DESCRIPTION AND MAP OF FARM

18. Legal Description of this Farm SE¼, S½NE¼, Sec. 20; T. 1 So. R. 36 E.

IRRIGATED LAND NON-IRRIGATED LAND

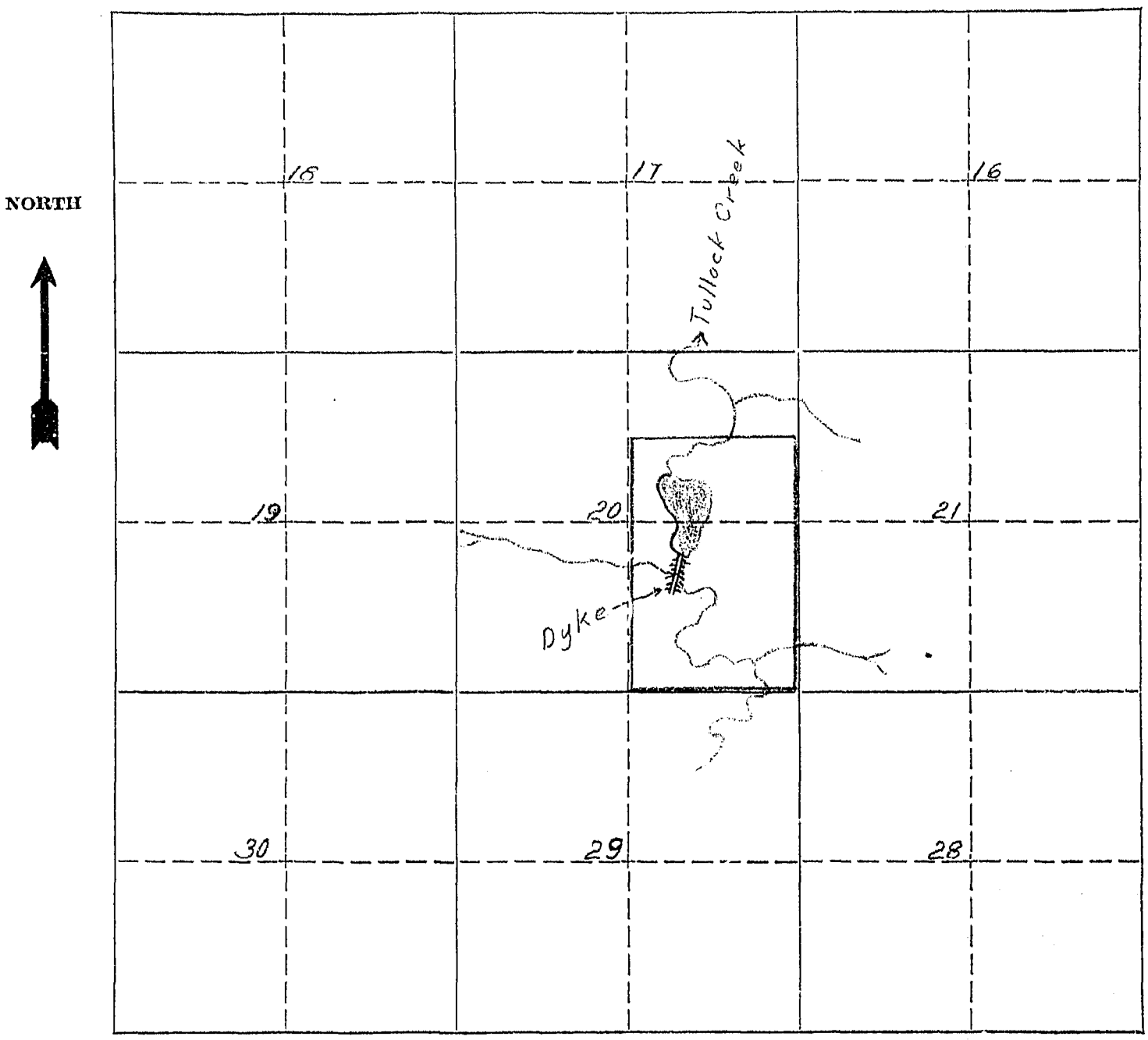

19. If the above land is irrigated from more than one ditch please give the acreage under each ditch in 19A and indicate the location of the land irrigated from each on the above map.

19A. Ditch: Private (Flood) Acres: 19

Ditch: Acres:

Information supplied by:

Name Andrew Mills Address Hardin Date Oct-10-46

REMARKS: Field checked by Bills & Johnson

If you cannot answer all of the questions on this form answer as many as you can and return the form to us as soon as possible.

n WR 2 10M 8-45

STATE ENGINEERS OFFICE
Water Resources Survey

COUNTY Big Horn

FILE NO. 1077

Owner Milton, Andrew Earl Address Hardin, Mont.

AAA Owner ..... Address .....

Operator Milton, Andrew Address Hardin, Mont.

New Owner ..... Address .....

New Operator ..... Address .....

Assessment Record 0

Assessed Acreage .....

Legal Description of This Farm S½, S½NE¼ sec. 20 Twp. 1S - Rge. 36E

Total Acres in Farm 240

Code Number 204

Photo No. 227-58

AAA Contract No. .....

AAA Total Cropland Acreage .....

App. No. 0

Decree No. .....

Land is located in

Twp. 1S Rge. 36E Twp. ..... Rge. .....

Twp. ..... Rge. ..... Twp. ..... Rge. .....

Filed in Twp. ..... Rge. .....

Remarks .....

Farm Map

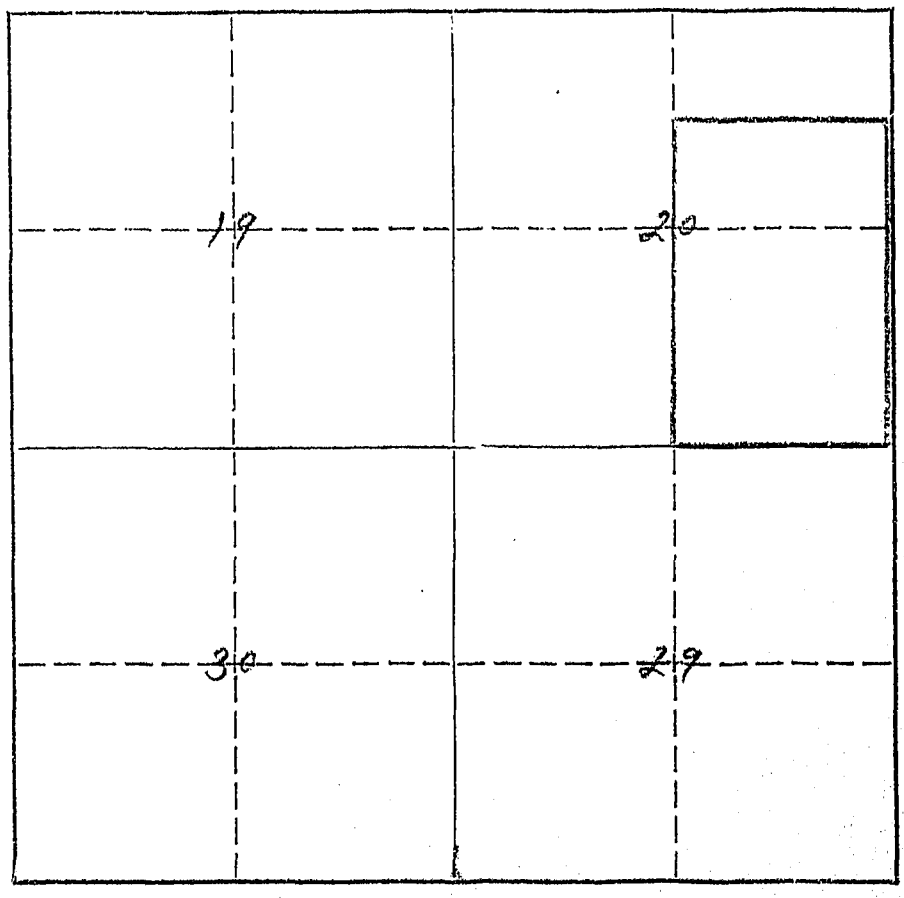

FORM SM-1

A STUDY OF MONTANA'S WATER RESOURCES

County Big Horn Source of Information

1. Water User Miller, Mary E. Address

2. Stream Tributary to Basin

3. Point of Diversion ¼ ¼ Section Township Range

4. Description of System

5. Type of Irrigation

6. Original Appropriator Address

7. First Use: Year Acres Irrigated

8. Maximum Use: Year Acres Irrigated

9. Present Use: Year Acres Irrigated

10. Last Use: Year Why Abandoned

11. Condition of System

12. Land Description , T 1S , R 36E

Remarks:

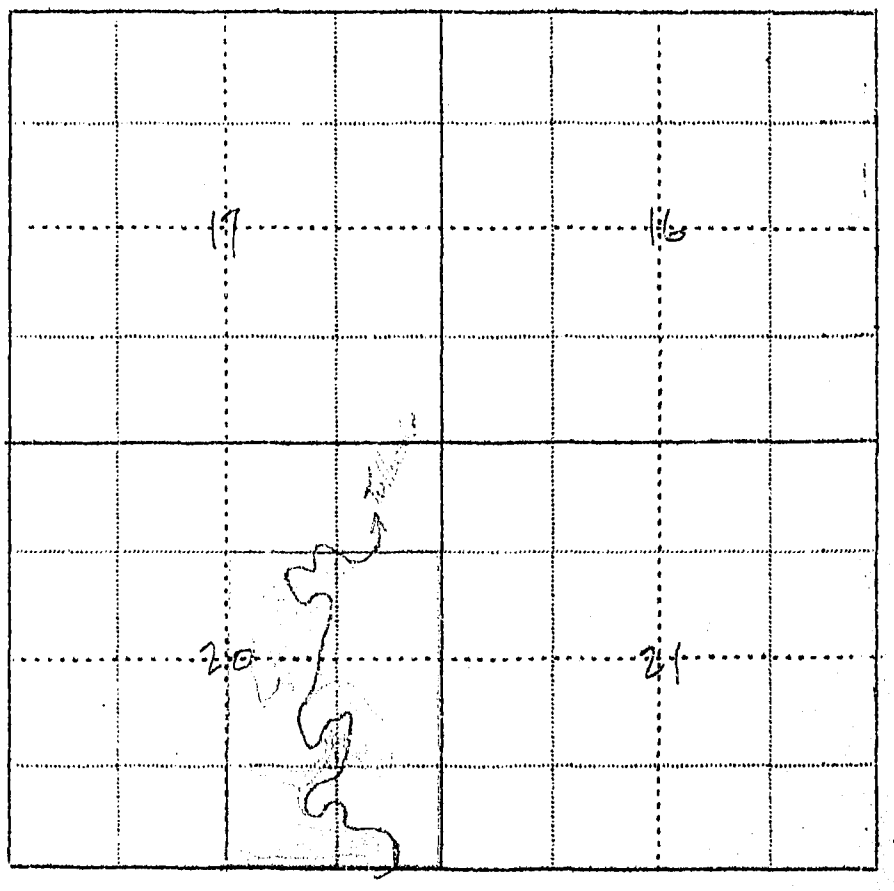

WITNESS: Information by

Place

1073

rm WR-1—10M 8-45

STATE OF MONTANA
STATE ENGINEERS OFFICE
Water Resources Survey

Code No.....

County Big Horn

T. 1 So. R. 36 E.

Name of Land Owner Newhold, Frank Est. Address Big Horn, Mont.

Name of Operator Grosfield, Bros. Address Big Horn, Mont.

Part A

TO BE FILED BY THOSE OBTAINING IRRIGATION WATER FROM A DITCH COMPANY OR IRRIGATION DISTRICT

1. Water is delivered by: Dry Land
   Name of Ditch, Ditch Company or District supplying water
2. State the number of acres you irrigate under this system..... Shares you hold.....
3. If you obtain water from more than one Company, give the number of shares, acres irrigated and the name of the Company under "Remarks." If you obtain water from a Ditch Company and also have a private system fill in both Part A and Part B.

Part B

TO BE FILED BY THOSE WHO HAVE A PRIVATE DITCH, PUMP OR IRRIGATION SYSTEM
or those who have a private water right under a Ditch Company

4. In what year was this land first irrigated? Date.....
5. Give the name of the original appropriator (first user): .....
6. Give the date appropriated.....Amount filed on: Miners Inches.....C. F. S.....
7. State the total number of acres irrigated under this system:.....
8. Give the point of diversion:.....¼.....¼ Section..... Township..... Range.....

Part C

TO BE FILED BY ALL WATER USERS IN ADDITION TO PART A OR PART B

9. Source of Water: Tullock Creek
   Name of stream or lake from which water is originally diverted
10. Water is obtained by: (Check one) Gravity..... Pumping..... Other.....
11. What is the greatest number of acres you have irrigated?..... Date.....
12. How many acres did you irrigate in 19 45 ? (Crop and pasture).....
13. State the total number of additional acres that could be irrigated by increasing the water supply, land leveling, etc..... This land is under what ditch? .....
14. How many acres of seeped land do you have which could be drained and put into production?.....
15. What is the condition of your irrigation system?.....
16. Is your water supply adequate? Yes..... No..... Explain.....
17. REMARKS: I have done some flooding in past

OVER

NOTE: The fore_ ng questions apply only to irrigated land shown on this plat

DESCRIPTION AND MAP OF FARM

18. Legal Description of this Farm N½, NE¼SW¼, Sec. 5; T. 1 So. R. 36 E.

IRRIGATED LAND NON-IRRIGATED LAND

NORTH

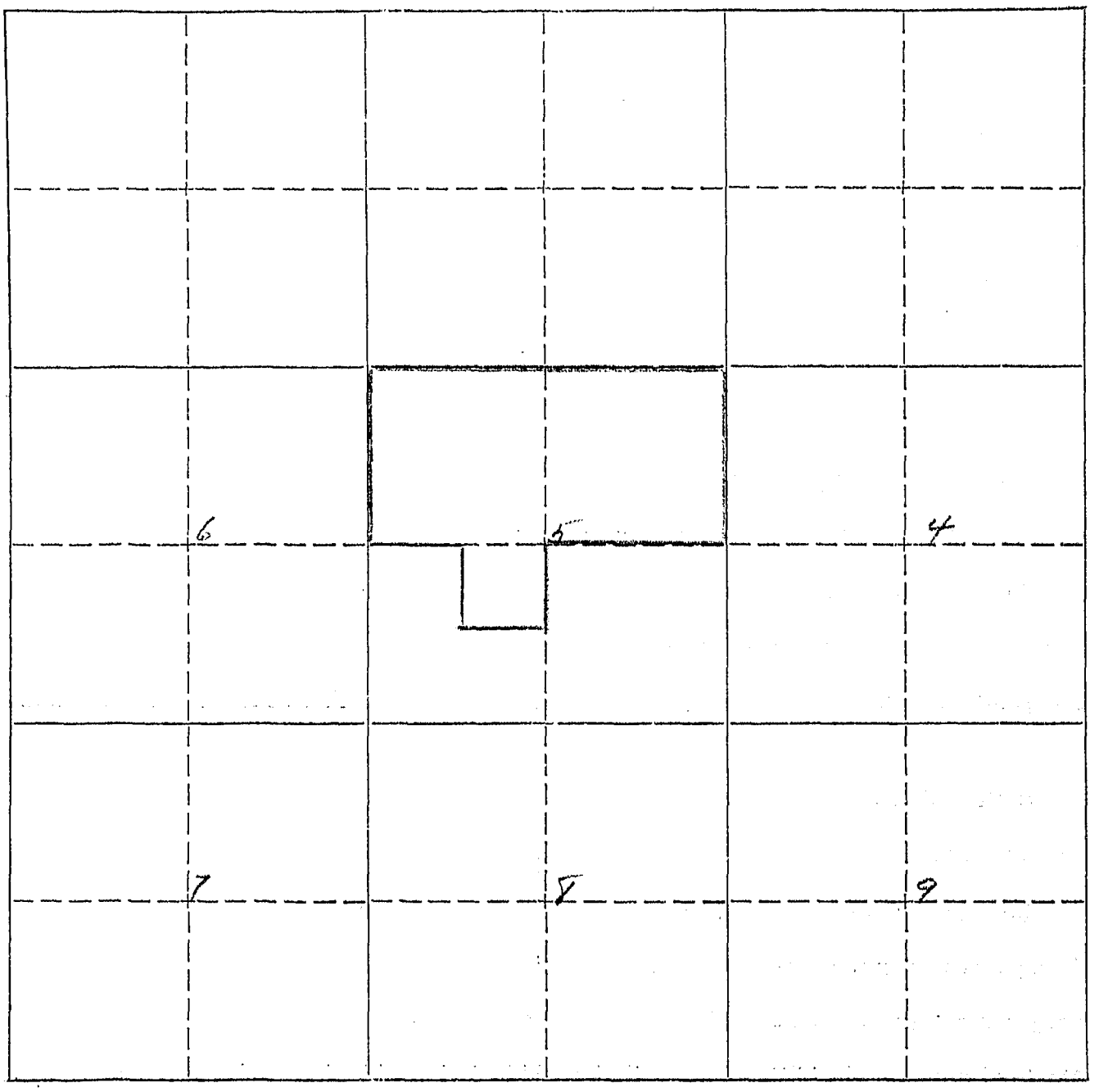

19. If the above land is irrigated from more than one ditch please give the acreage under each ditch in 19A and indicate the location of the land irrigated from each on the above map.

19A. Ditch: Dry Land Acres:

Ditch: Acres:

Information supplied by:

Name Address Date 7/11/46

REMARKS: Field check by Bill T Johnson

If you cannot answer all of the questions on this form answer as many as you can and return the form to us as soon as possible.

1 Form WR 2 10M 8-45

STATE ENGINEERS OFFICE
Water Resources Survey

COUNTY Big Horn

FILE NO. 1073

Owner Neubold, Frank est. Address Big Horn, Mont.

AAA Owner ..... Address .....

Operator Brasfield Bros. Address Big Horn, Mont.

New Owner ..... Address .....

New Operator ..... Address .....

Assessment Record 0

Assessed Acreage .....

Legal Description of This Farm N½, NE¼ SW¼ sec. 5 Twp. 1S - Rge. 36E

Total Acres in Farm 360

Code Number .....

Photo No. 127. 54

AAA Contract No. .....

AAA Total Cropland Acreage .....

App. No. 37

Decree No. .....

Land is located in

Twp. 1S Rge. 36E Twp. ..... Rge. .....

Twp. ..... Rge. ..... Twp. ..... Rge. .....

Filed in Twp. ..... Rge. .....

Remarks .....

Farm Map

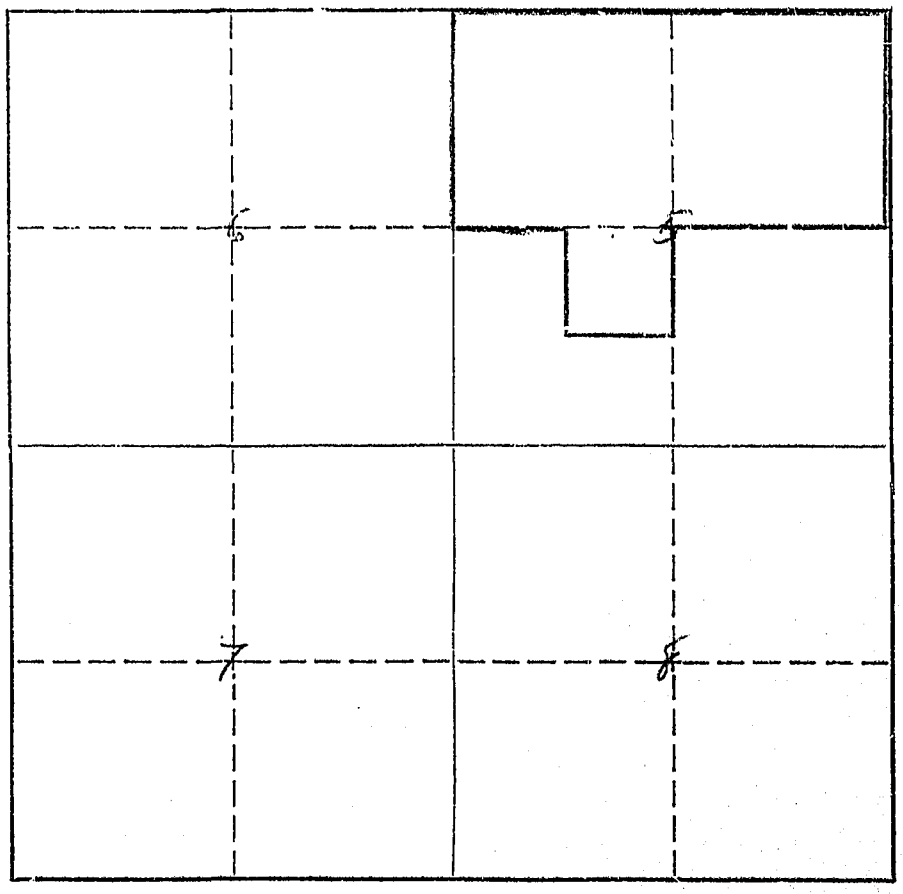

Page # 101
Photo 221-55

FORM SM-1

A STUDY OF MONTANA'S WATER RESOURCES

County ..... Source of Information .....

1. Water User Newbold Frank Address .....

2. Stream ..... Tributary to ..... Basin .....

3. Point of Diversion ..... $\frac{1}{4}$ ..... $\frac{1}{4}$ ..... Section ..... Township ..... Range .....

4. Description of System .....

5. Type of Irrigation .....

6. Original Appropriator ..... Address .....

7. First Use: Year ..... Acres Irrigated .....

8. Maximum Use: Year ..... Acres Irrigated .....

9. Present Use: Year ..... Acres Irrigated .....

10. Last Use: Year ..... Why Abandoned .....

11. Condition of System .....

12. Land Description ....., T 15 , R 36E

Remarks: .....

Topographical 100%

Sec. 1 ~~Road~~ 14-36E

Area T T T T T K Secs

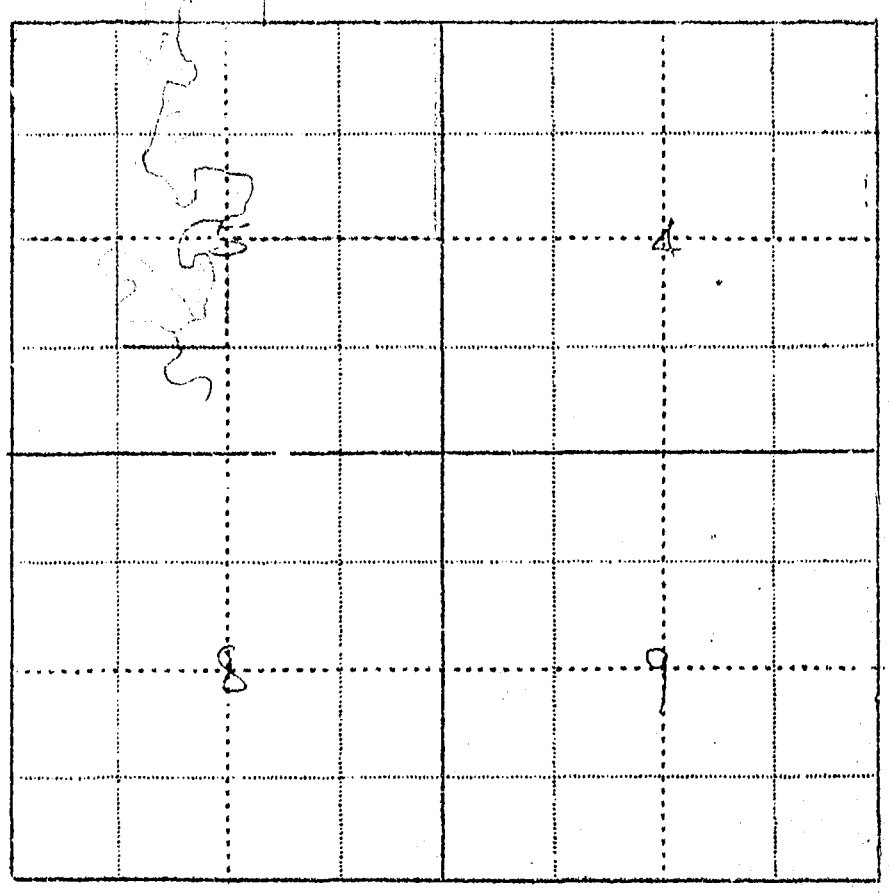

WITNESS: ..... Information by .....

Place .....

App 37

1 Form Ap. 1—10M 8-45

STATE ENGINEERS OFFICE
Water Resources Survey

Notice of Appropriation

Code No. 37

1. County Big Horn Book 10 Page 230 Record Deeds
2. Name of Appropriator Neuhold, Frank Address Laschetah, Montana
3. Date Appropriated 6-11-1920 Date Filed 6-22-1920

   Amount Appropriated, Miners Inches 60, Cubic Feet per second
4. Name of Stream Tullock Creek Tributary Big Horn Basin Yellowstone
5. Point of Diversion none given

   Sec. Twp. Rge. Bank of Stream
6. Purpose Irrigation and other purposes
7. Description of System Pump pressure and 6" hose. Diversion through said hose over the land onto land.
8. Land Description of Intended Place of Use
   lot 4, sec. 31, twp. 1 North Rge. 36 E.
   SE¼NW¼, NE¼SW¼, lot 3 sec. 5 twp. 1 S. Rge. 36 E.
9. Remarks (Pertaining to Use, etc.)

Decree

10. Case No Date Amt. Decreed: M. I. C. F. S.
11. To Whom Decreed Address
12. Name of Ditch Maximum Capacity (C. F. S.)
13. Date of Priority Purpose
14. Land Description of Place of Use as Decreed
15. Remarks (Present Use Status, etc.)

1075

m WR-1—10M 5-45

STATE OF MONTANA
STATE ENGINEERS OFFICE
Water Resources Survey

Code No.....

County Big Horn

T. 1 So. R. 36 E.

Name of Land Owner U. S. I. D. Address.....

Name of Operator Walborn, A. E. Address Box 543, Hardin, Mont.

Part A

TO BE FILED BY THOSE OBTAINING IRRIGATION WATER FROM A DITCH COMPANY OR IRRIGATION DISTRICT

1. Water is delivered by: Big Land
   Name of Ditch, Ditch Company or District supplying water
2. State the number of acres you irrigate under this system..... Shares you hold.....
3. If you obtain water from more than one Company, give the number of shares, acres irrigated and the name of the Company under "Remarks." If you obtain water from a Ditch Company and also have a private system fill in both Part A and Part B.

Part B

TO BE FILED BY THOSE WHO HAVE A PRIVATE DITCH, PUMP OR IRRIGATION SYSTEM
or those who have a private water right under a Ditch Company

4. In what year was this land first irrigated? Date.....
5. Give the name of the original appropriator (first user): .....
6. Give the date appropriated.....Amount filed on: Miners Inches.....C. F. S.....
7. State the total number of acres irrigated under this system:.....
8. Give the point of diversion:.....¼.....¼ Section..... Township..... Range.....

Part C

TO BE FILED BY ALL WATER USERS IN ADDITION TO PART A OR PART B

9. Source of Water: Tullock Creek
   Name of stream or lake from which water is originally diverted
10. Water is obtained by: (Check one) Gravity..... Pumping..... Other.....
11. What is the greatest number of acres you have irrigated?..... Date.....
12. How many acres did you irrigate in 19...45? (Crop and pasture).....
13. State the total number of additional acres that could be irrigated by increasing the water supply, land leveling, etc..... This land is under what ditch? .....
14. How many acres of seeped land do you have which could be drained and put into production?.....
15. What is the condition of your irrigation system?.....
16. Is your water supply adequate? Yes..... No..... Explain.....
17. REMARKS:.....

OVER

NOTE: The fore ng questions apply only to irrigated land shown on this plat

DESCRIPTION AND MAP OF FARM

18. Legal Description of this Farm S½, W½NW¼, Sec. 8; N½NW¼, NW¼NE¼, Sec. 17; W½, Sec. 20; S½SW¼, NE¼SW¼, W½SE¼, Sec. 32; T. 1 So. R. 36 E.

IRRIGATED LAND NON-IRRIGATED LAND

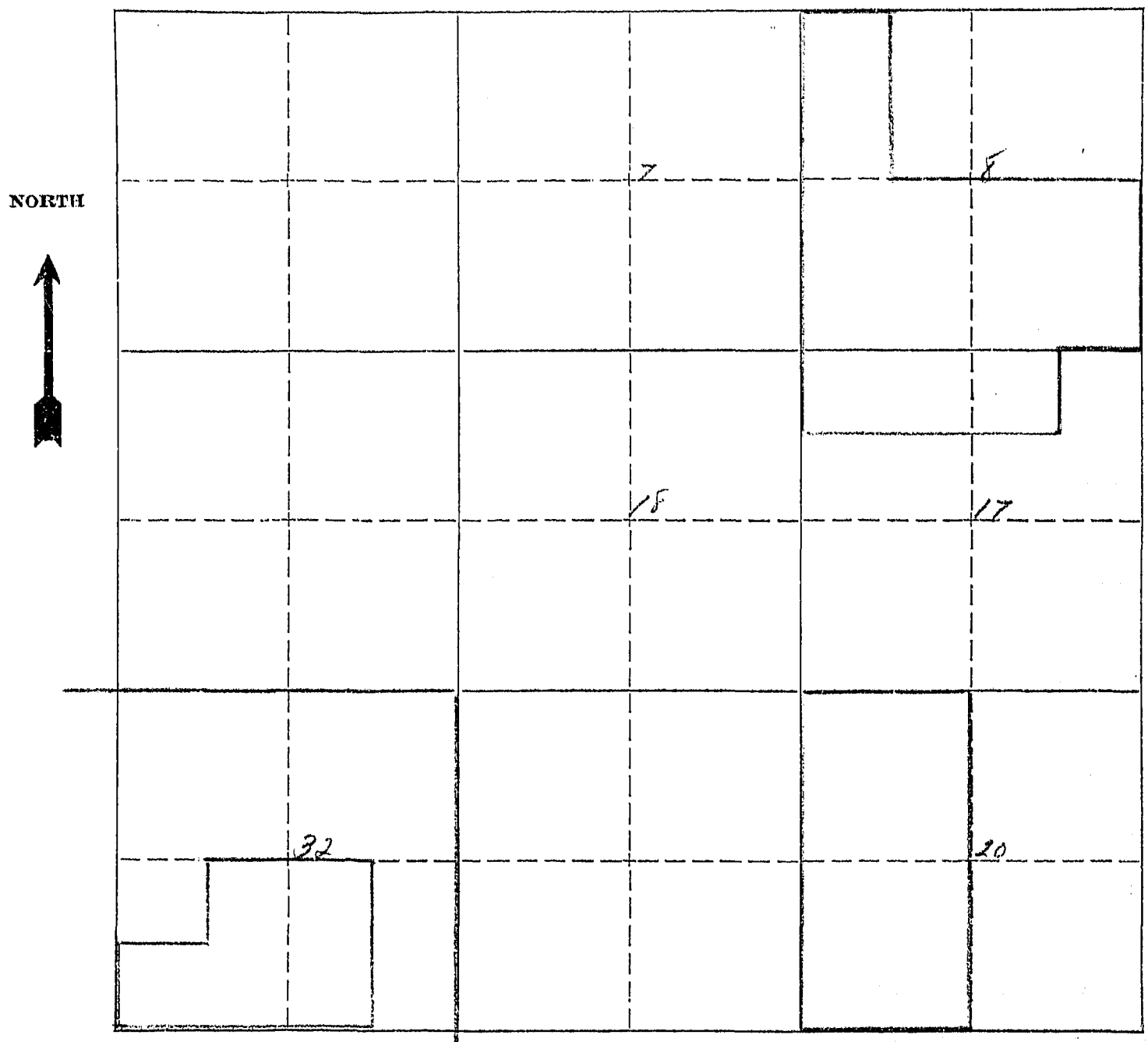

19. If the above land is irrigated from more than one ditch please give the acreage under each ditch in 19A and indicate the location of the land irrigated from each on the above map.

19A. Ditch: Dry Land Acres:

Ditch: Acres:

Information supplied by:

Name Address Date 7/11/46

REMARKS: Field check by Johnson & Bills

If you cannot answer all of the questions on this form answer as many as you can and return the form to us as soon as possible.

1 Form WR 2 10M 8-45

STATE ENGINEERS OFFICE
Water Resources Survey

COUNTY Big Horn

FILE NO. 1075

Owner U.S. IP Address

AAA Owner Address

Operator Walborn, A.E. Address Box 543 - Hardin

New Owner Address

New Operator Address

Assessment Record 0

Assessed Acreage

Legal Description of This Farm S½, W½ NW¼ sec 8; N½ NW¼, NW¼ NE¼ sec 17; W½ sec 20; S½ SW¼, NE¼ SW¼, W½ SE¼ sec 32 Twp. 1S - Rge. 36E

Total Acres in Farm 1040

Code Number

Photo No. 227-55, 227-57, 227-58, 227-60

AAA Contract No.

AAA Total Cropland Acreage

App. No. 51B, 51C

Decree No.

Land is located in

Twp. 1S Rge. 36E Twp. Rge.

Twp. Rge. Twp. Rge.

Filed in Twp. Rge.

Remarks

Farm Map

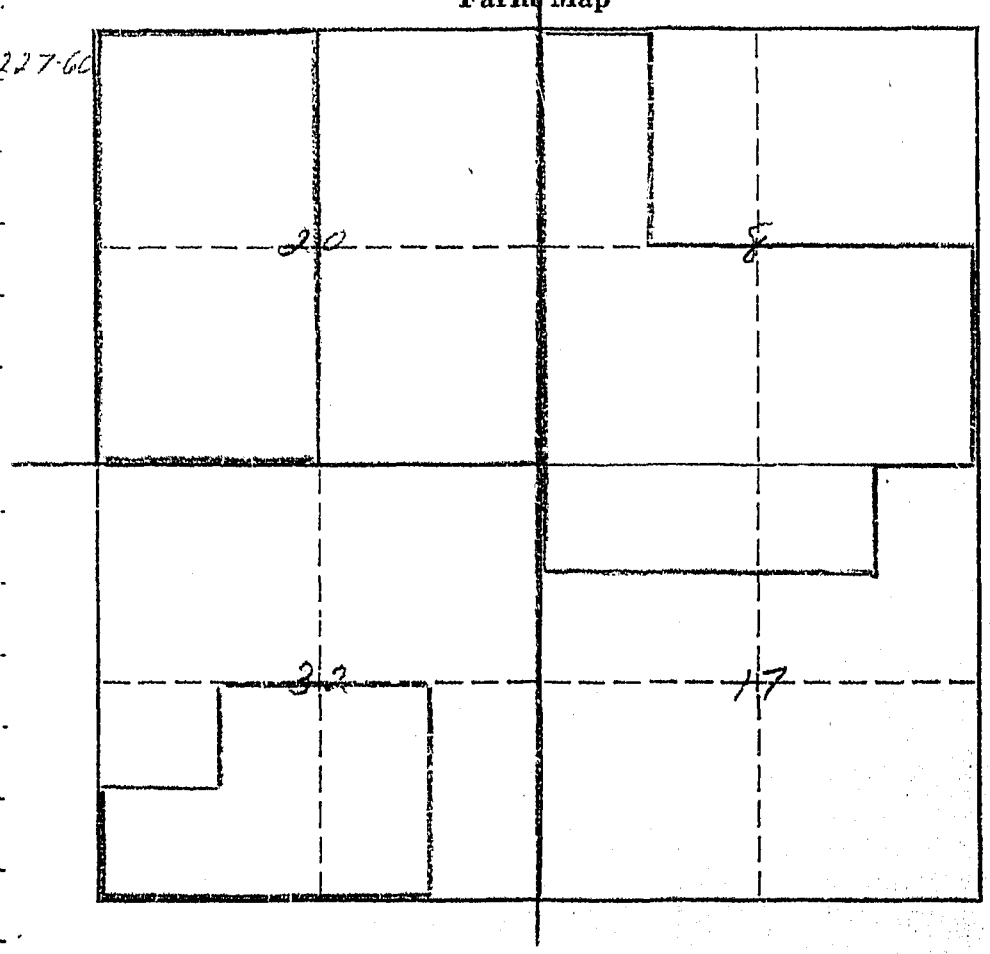

1 Form Ap. 1—10M 8-4

STATE ENGINEERS OFFICE
Water Resources Survey

Notice of Appropriation

Code No. 51 B

1. County Big Horn Book 3 Page 631 Record Misc.
2. Name of Appropriator Grosfield, John Address Hardin, Montana
3. Date Appropriated 12-10-1924 Date Filed 12-10-1924

   Amount Appropriated, Miners Inches Flood Waters, Cubic Feet per second
4. Name of Stream Tullock Creek Tributary Big Horn Basin Yellowstone
5. Point of Diversion 660 ft. W of the center of

   Sec. 8 Twp. 1 S. Rge. 36 E. Bank of Stream Right
6. Purpose Irrigation domestic
7. Description of System dtich 36" x 60" running N & E.
8. Land Description of Intended Place of Use
   E½NW¼, sec. 8, twp. 1 S. Rge 36 E.
9. Remarks (Pertaining to Use, etc.)

Decree

10. Case No. Date Amt. Decreed: M. I. C. F. S.
11. To Whom Decreed Address
12. Name of Ditch Maximum Capacity (C. F. S.)
13. Date of Priority Purpose
14. Land Description of Place of Use as Decreed
15. Remarks (Present Use Status, etc.)

1 Form Ap. 1—10M 8-4

STATE ENGINEERS OFFICE
Water Resources Survey

Code no. 51 C

Notice of Appropriation

1. County Big Horn Book 6 Page 156 Record Misc.
2. Name of Appropriator Grosfield, John Address Big Horn, Montana
3. Date Appropriated 10-26-1926 Date Filed 10-26-1926

   Amount Appropriated, Miners Inches 25, Cubic Feet per second
4. Name of Stream E. Tullock Creek Tributary Big Horn Basin Yellowstone
5. Point of Diversion Point on N bank thence 5/8 mile N & W thence upon land.

   Sec. Twp. Rge. Bank of Stream North
6. Purpose Irrigation, domestic, stock
7. Description of System Ditch 36" x 72" running N & W 5/8 miles.
8. Land Description of Intended Place of Use
   SENW¼, W½ of W½NE¼, in sec. 8 Twp. 1 S. Rge. 36 E.
9. Remarks (Pertaining to Use, etc.)

Decree

10. Case No. Date Amt. Decreed: M. I. C. F. S.
11. To Whom Decreed Address
12. Name of Ditch Maximum Capacity (C. F. S.)
13. Date of Priority Purpose
14. Land Description of Place of Use as Decreed
15. Remarks (Present Use Status, etc.)

1078

rm WR-1—10M-5-45

STATE OF MONTANA
STATE ENGINEERS OFFICE
Water Resources Survey

Code No.....

County Big Horn

T. 1 So. R. 36 E.

Name of Land Owner U. S. I. D. Address.....

Name of Operator Herman, E. F. Address Hardin, Mont.

Part A

TO BE FILED BY THOSE OBTAINING IRRIGATION WATER FROM A DITCH COMPANY OR IRRIGATION DISTRICT

1. Water is delivered by: Big Land
   Name of Ditch, Ditch Company or District supplying water
2. State the number of acres you irrigate under this system..... Shares you hold.....
3. If you obtain water from more than one Company, give the number of shares, acres irrigated and the name of the Company under "Remarks." If you obtain water from a Ditch Company and also have a private system fill in both Part A and Part B.

Part B

TO BE FILED BY THOSE WHO HAVE A PRIVATE DITCH, PUMP OR IRRIGATION SYSTEM
or those who have a private water right under a Ditch Company

4. In what year was this land first irrigated? Date.....
5. Give the name of the original appropriator (first user): .....
6. Give the date appropriated.....Amount filed on: Miners Inches.....C. F. S.....
7. State the total number of acres irrigated under this system:.....
8. Give the point of diversion:.....¼.....¼ Section..... Township..... Range.....

Part C

TO BE FILED BY ALL WATER USERS IN ADDITION TO PART A OR PART B

9. Source of Water: Tullock Creek
   Name of stream or lake from which water is originally diverted
10. Water is obtained by: (Check one) Gravity..... Pumping..... Other.....
11. What is the greatest number of acres you have irrigated?..... Date.....
12. How many acres did you irrigate in 19 45? (Crop and pasture).....
13. State the total number of additional acres that could be irrigated by increasing the water supply, land leveling, etc..... This land is under what ditch? .....
14. How many acres of seeped land do you have which could be drained and put into production?.....
15. What is the condition of your irrigation system?.....
16. Is your water supply adequate? Yes..... No..... Explain.....
17. REMARKS:.....

OVER

NOTE: The fore ng questions apply only to irrigated land shown on this plat

DESCRIPTION AND MAP OF FARM

18. Legal Description of this Farm W½SW¼, SW¼NW¼, Sec. 17; NW¼NW¼, Sec. 29; NW¼SW¼, Sec. 32;

T. 1 So. R. 36 E.

IRRIGATED LAND NON-IRRIGATED LAND

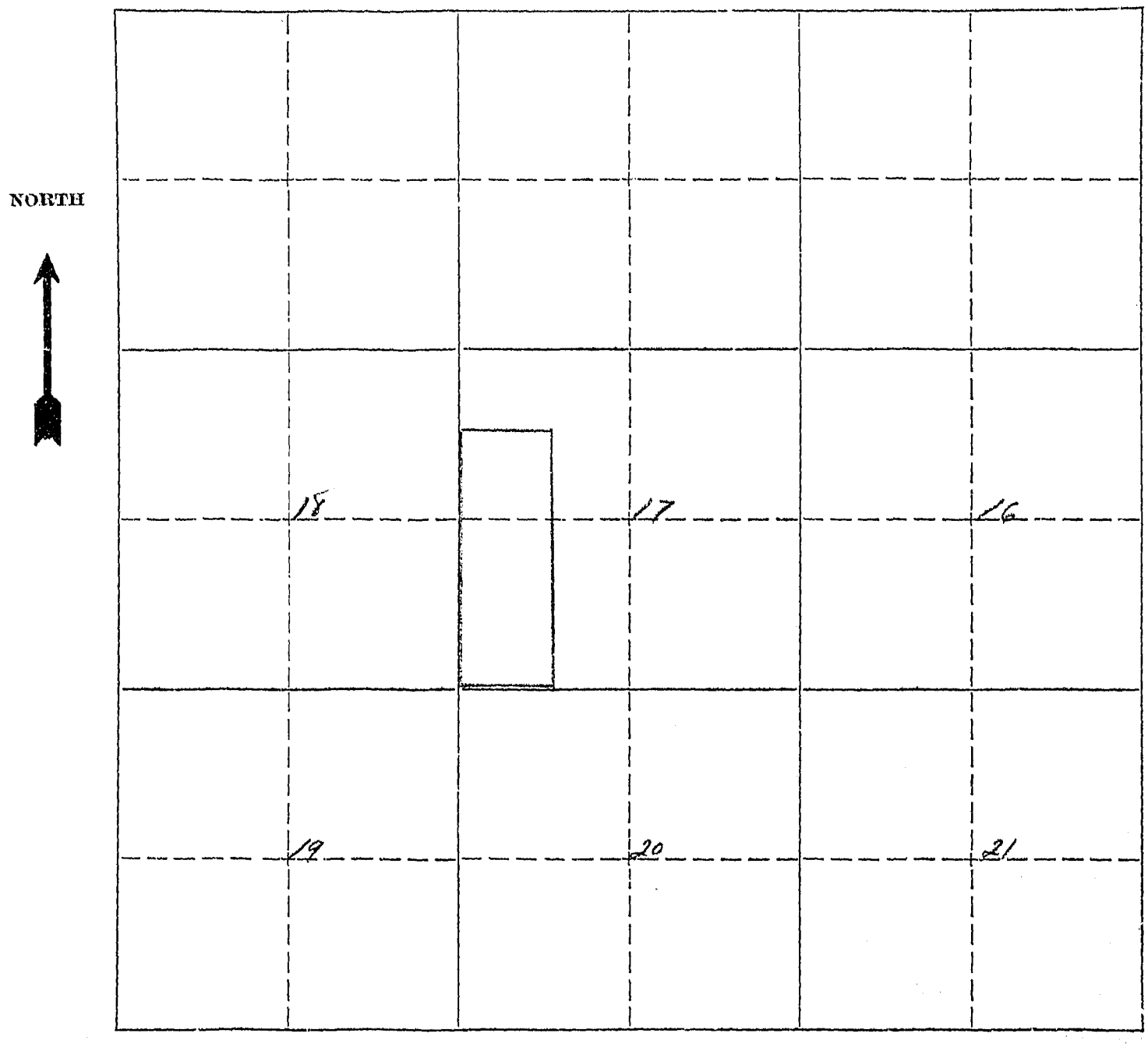

19. If the above land is irrigated from more than one ditch please give the acreage under each ditch in 19A and indicate the location of the land irrigated from each on the above map.

19A. Ditch: Dry Land Acres:

Ditch: Acres:

Information supplied by:

Name Address Date 7/11/46

REMARKS: Field check by Johnson & Bille

If you cannot answer all of the questions on this form answer as many as you can and return the form to us as soon as possible.

Form WR 2 10M 8-45

STATE ENGINEERS OFFICE
Water Resources Survey

COUNTY Big Horn

FILE NO. 1078

Owner USA — Address

AAA Owner — Address

Operator Lawson E. L. — Address Hardin, Mont.

New Owner — Address

New Operator — Address

Assessment Record 0

Assessed Acreage

Legal Description of This Farm S½ SW¼, SW¼ NW¼ Sec. 17; NW¼ NW¼ Sec. 20; NW¼ SW¼ Sec. 32 Twp. 1 S. - Rge. 36 E

Total Acres in Farm 200

Code Number

Photo No. 227-57, 227-59, 227-60

AAA Contract No.

AAA Total Cropland Acreage

App. No. 0

Decree No.

Land is located in

Twp. 1 S. Rge. 36 E Twp. Rge.

Twp. Rge. Twp. Rge.

Filed in Twp. Rge.

Remarks

Farm Map

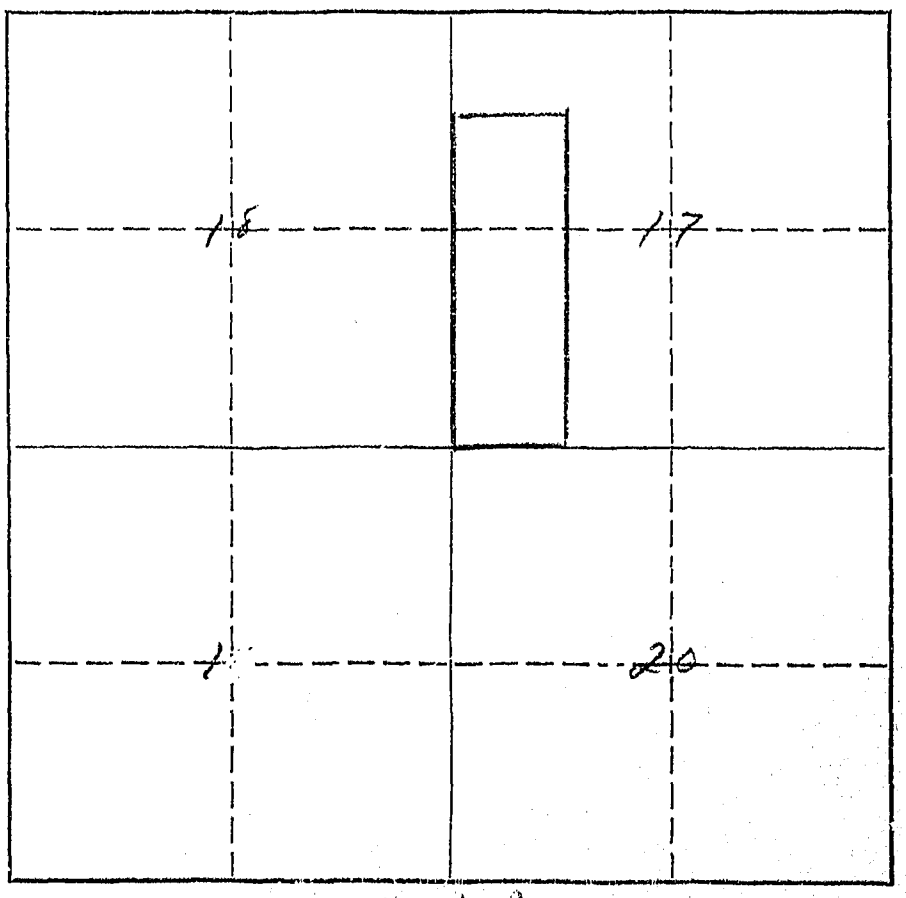

Next Page

Form WR 2 10M 8-45

STATE ENGINEERS OFFICE
Water Resources Survey

COUNTY Big Horn

FILE NO.

Owner U S I D Address

AAA Owner Address

Operator Herman, E. F. Address

New Owner Address

New Operator Address

Assessment Record

Assessed Acreage

Legal Description of This Farm

Total Acres in Farm

Code Number

Photo No.

AAA Contract No.

AAA Total Cropland Acreage

App. No.

Decree No.

Land is located in

Twp. Rge. Twp. Rge.

Twp. Rge. Twp. Rge.

Filed in Twp. Rge.

Remarks

Farm Map

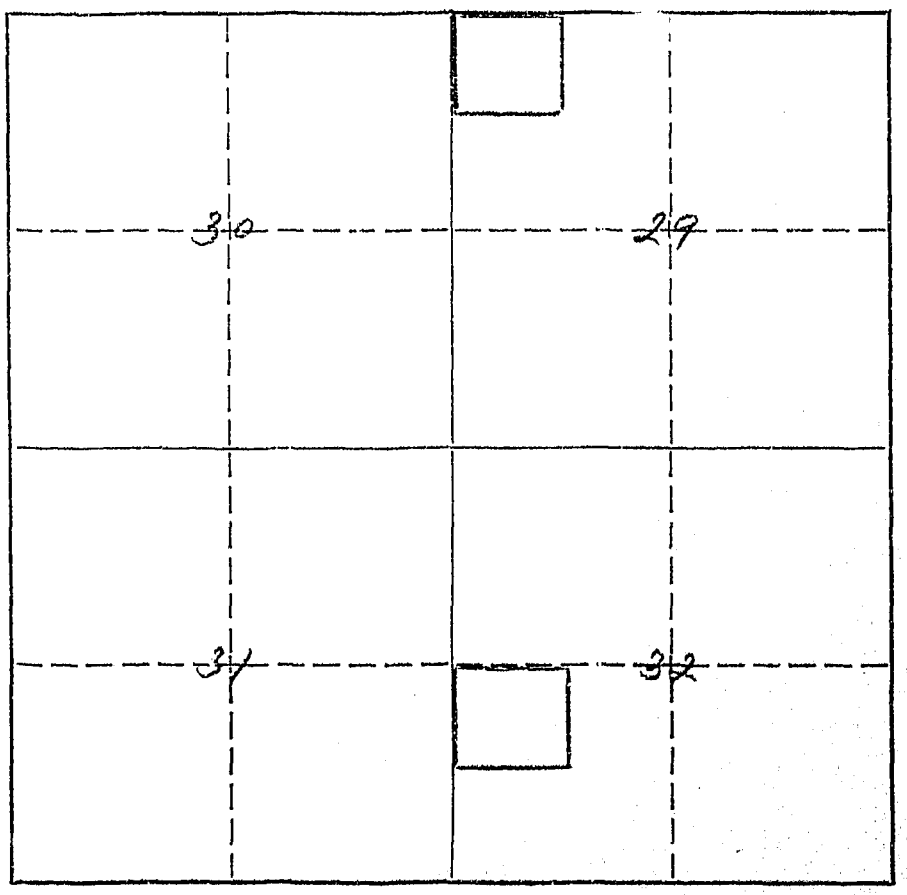

W.P. 3116

LAND OWNERSHIP RECORD
(Alphabetically by Owners)

Form WR-7

Twp. [illegible] Rng. 36 E County Big Horn

sec 5, 8, 17, 20, 29, 32

~~Twp. Plat~~ No.	Name of Owner	Name of Operator	~~Acreage Irrigated and Source of Data~~ Legal Description				~~Twp. Plat~~ No. Lecture
✓①	Nowlin, Frank (est)	Grostick Bros. 3A	N½, NE¼ SW¼ sec 5				227-54
✓①	Grostick, Jesse	Grostick Bros. 3D	S½S½, N½SE¼,	NW¼SW¼	sec 5		227-54 227-55
			NE¼, E½NW¼ sec 8				
✓②	USFS	Wolhow, A.E. 3D	S½, W½	NW¼ sec	8; N½NW¼,	NW¼	227-55 227-57
			NE¼ sec. 17;	W½ sec	20;	S½SW¼;	227-58 227-60
			NE¼SW¼, W½SE¼ sec. 32				
③	Kendrick, Rose May	Snyder, Marcus 3A	SE¼, E½	SW¼, SE¼	SW¼, S½	NE¼, NE¼	227-57 227-58
			NE¼ sec	17; N½	NE¼ sec.	20; N½	227-59 227-60
			SW¼, SE¼SW¼	sec. 29;	NE¼		
			SE¼ sec. 32				
✓④	M. Rec. Assoc. et al	Miller, Asher 3A	SE¼, S½NE¼ sec 20				227-58
✓⑤	LSID	Hoover, E.L. 3A	W½SW¼,	SW¼NW¼	NW¼ sec.	17; NW¼	227-57 227-59
			NW¼ sec.	29; NW¼	SW¼	sec. 32	227-60
✓⑥	LSID	Cool Lincoln Co. 3A	S½SE¼,	SW¼SW¼	sec. 29;	NW¼ sec	227-59 ✓
			32;				227-60
③	Kendrick Cattle Co.	Snyder, Marcus 3A	NE¼, N½SE¼,	S½NW¼,	NE¼NW¼,		227-59 227-60
			sec. 29;	SE¼SE¼	sec. 32		
③	Kendrick, Maurice	Snyder, Marcus 3A	NE¼ sec. 32				227-60

FORM D-1

A STUDY OF MONTANA'S WATER RESOURCES--WPA
Location of Irrigated Lands

Township 15 Range 36 E County Big Horn

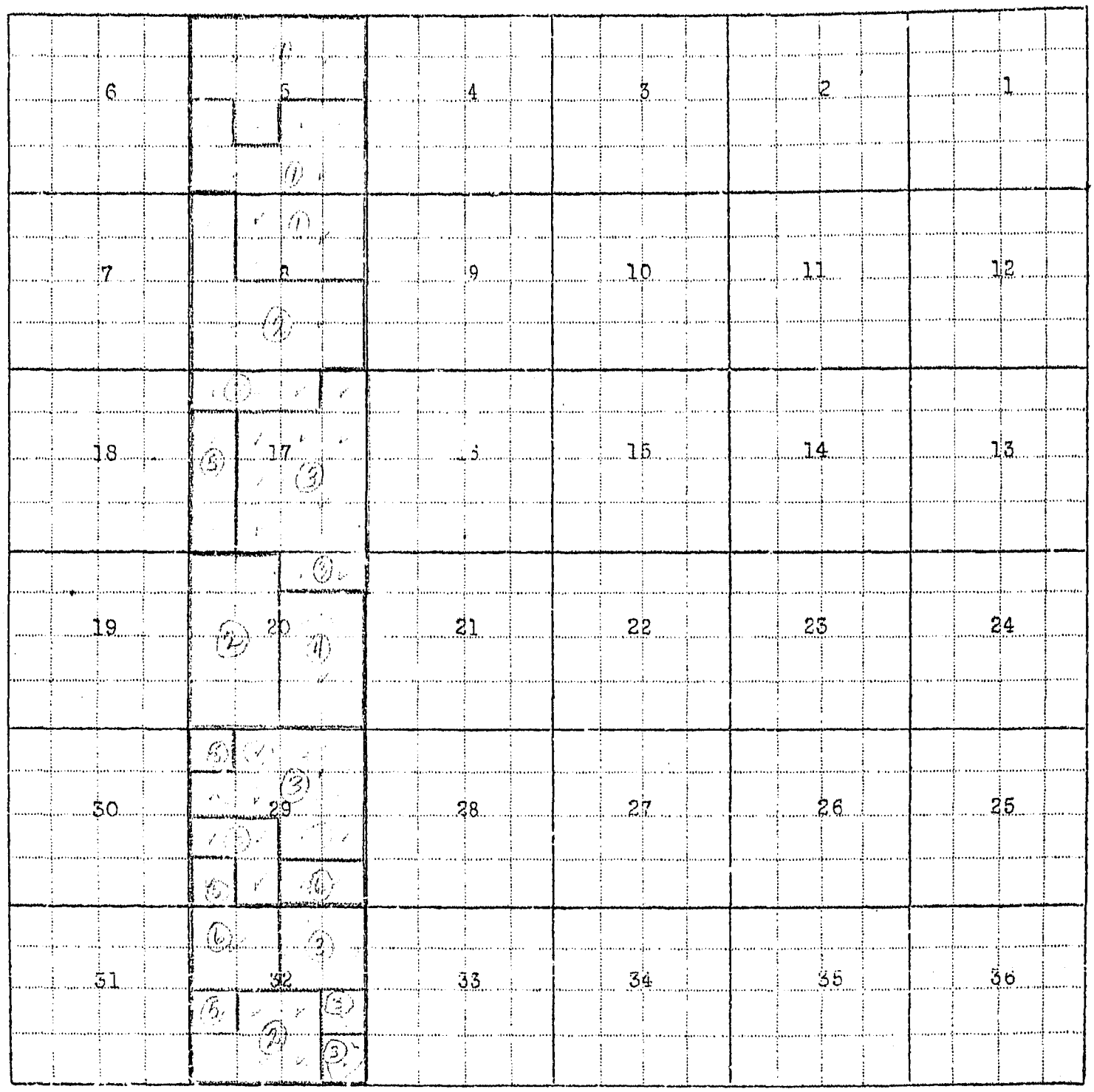

Township Range

T 1S 37E

Township

File No.	Name of Owner	Name of Operator	First	S
1019	Lawrence, Chase	Zettle, Kenneth		
1021	Mastin, Julian B.	Herma., Walter G.		
1020	Secrest, George R.	Secrest, George R.		

(Form WR-7, Land Ownership Record)
(Form D-1, Location of Irrigated Lands)

T. 1S., R. 37E.

1019

m WR-1—10M-8-15

STATE OF MONTANA
STATE ENGINEERS OFFICE
Water Resources Survey

Code No.....

County Big Horn

T. 1 So. R. 37 E.

Name of Land Owner Lawerence, Chase Address Hardin, Mont.

Name of Operator Zettle, Kenneth Address McRae, Mont.

Part A

TO BE FILED BY THOSE OBTAINING IRRIGATION WATER FROM A DITCH COMPANY OR IRRIGATION DISTRICT

1. Water is delivered by: Dry Land
   Name of Ditch, Ditch Company or District supplying water
2. State the number of acres you irrigate under this system..... Shares you hold.....
3. If you obtain water from more than one Company, give the number of shares, acres irrigated and the name of the Company under "Remarks." If you obtain water from a Ditch Company and also have a private system fill in both Part A and Part B.

Part B

TO BE FILED BY THOSE WHO HAVE A PRIVATE DITCH, PUMP OR IRRIGATION SYSTEM
or those who have a private water right under a Ditch Company

4. In what year was this land first irrigated? Date.....
5. Give the name of the original appropriator (first user): .....
6. Give the date appropriated..... Amount filed on: Miners Inches..... C. F. S.....
7. State the total number of acres irrigated under this system:.....
8. Give the point of diversion:..... ¼..... ¼ Section..... Township..... Range.....

Part C

TO BE FILED BY ALL WATER USERS IN ADDITION TO PART A OR PART B

9. Source of Water: Sarpy Creek
   Name of stream or lake from which water is originally diverted
10. Water is obtained by: (Check one) Gravity..... Pumping..... Other.....
11. What is the greatest number of acres you have irrigated?..... Date.....
12. How many acres did you irrigate in 19 45? (Crop and pasture).....
13. State the total number of additional acres that could be irrigated by increasing the water supply, land leveling, etc..... This land is under what ditch? .....
14. How many acres of seeped land do you have which could be drained and put into production?.....
15. What is the condition of your irrigation system?.....
16. Is your water supply adequate? Yes..... No..... Explain.....
17. REMARKS:.....

OVER

NOTE: The foregoing questions apply only to irrigated land shown on this plat.

DESCRIPTION AND MAP OF FARM

18. Legal Description of this Farm NE¼, E½NW¼, Sec. 2; T. 1 So. R. 37 E.

IRRIGATED LAND NON-IRRIGATED LAND

NORTH

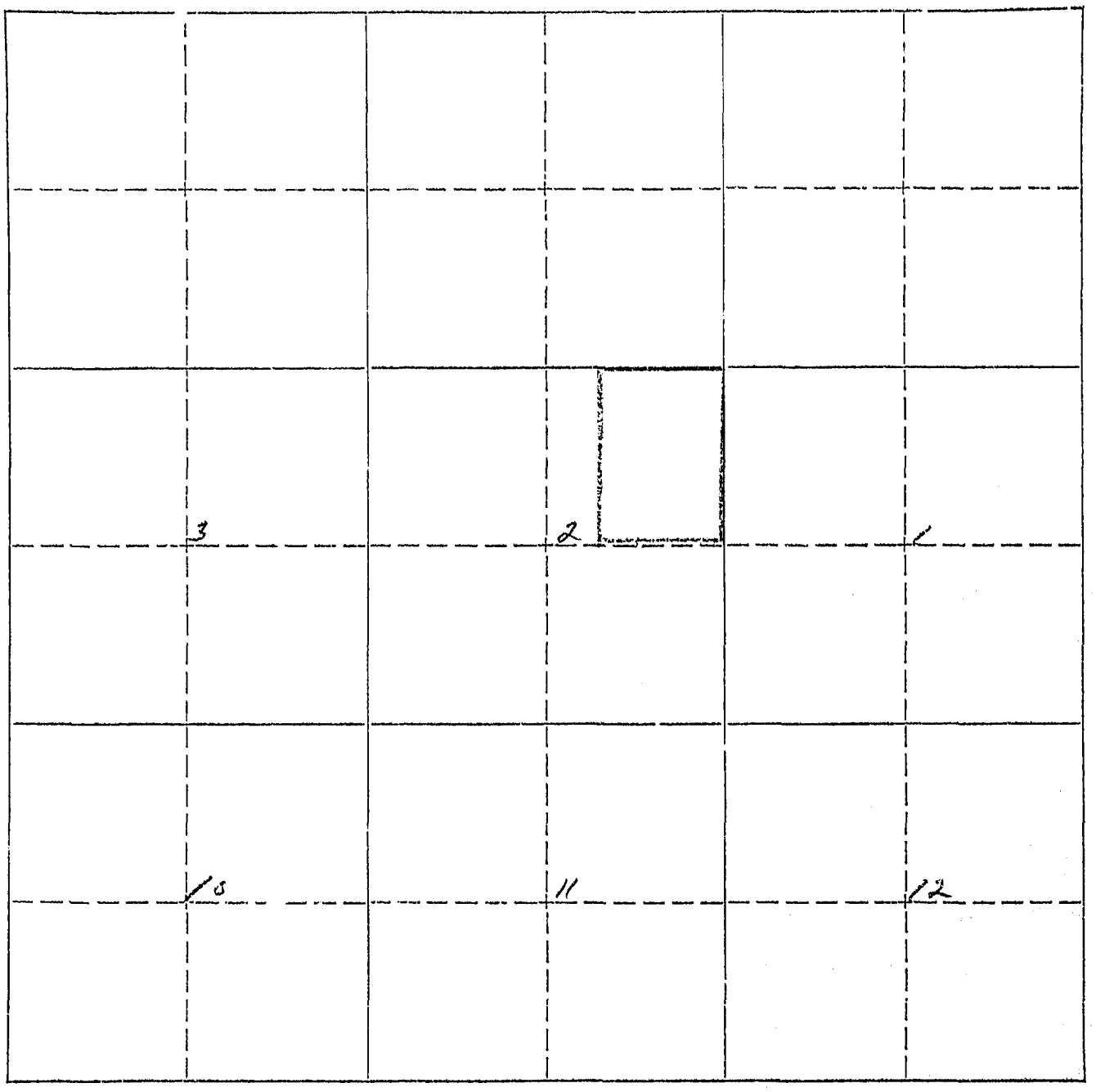

19. If the above land is irrigated from more than one ditch please give the acreage under each ditch in 19A and indicate the location of the land irrigated from each on the above map.

19A. Ditch: Dry Land Acres:

Ditch: Acres:

Information supplied by:

Name Address Date 7/12/46

REMARKS: Field check by Johnson & Bille

If you cannot answer all of the questions on this form answer as many as you can and return the form to us as soon as possible.

Form WR 2 10M 8-45

STATE ENGINEERS OFFICE
Water Resources Survey

COUNTY Big Horn

FILE NO. 1012

Owner Lawrence Carson Address Hardin, Mont

AAA Owner ..... Address .....

Operator Zottle Monnoth Address McRae, Mont

New Owner ..... Address .....

New Operator ..... Address .....

Assessment Record 0

Assessed Acreage 0

Legal Description of This Farm S½ NE¼ E½ W½ NE¼ Sec 2; T.1 S.-R 37 E

Total Acres in Farm 120

Code Number .....

Photo No. 224-66

AAA Contract No. .....

AAA Total Cropland Acreage .....

App. No. 0

Decree No. .....

Land is located in

Twp. 1 S Rge. 37 E Twp. ..... Rge. .....

Twp. ..... Rge. ..... Twp. ..... Rge. .....

Filed in Twp. ..... Rge. .....

Remarks .....

Farm Map

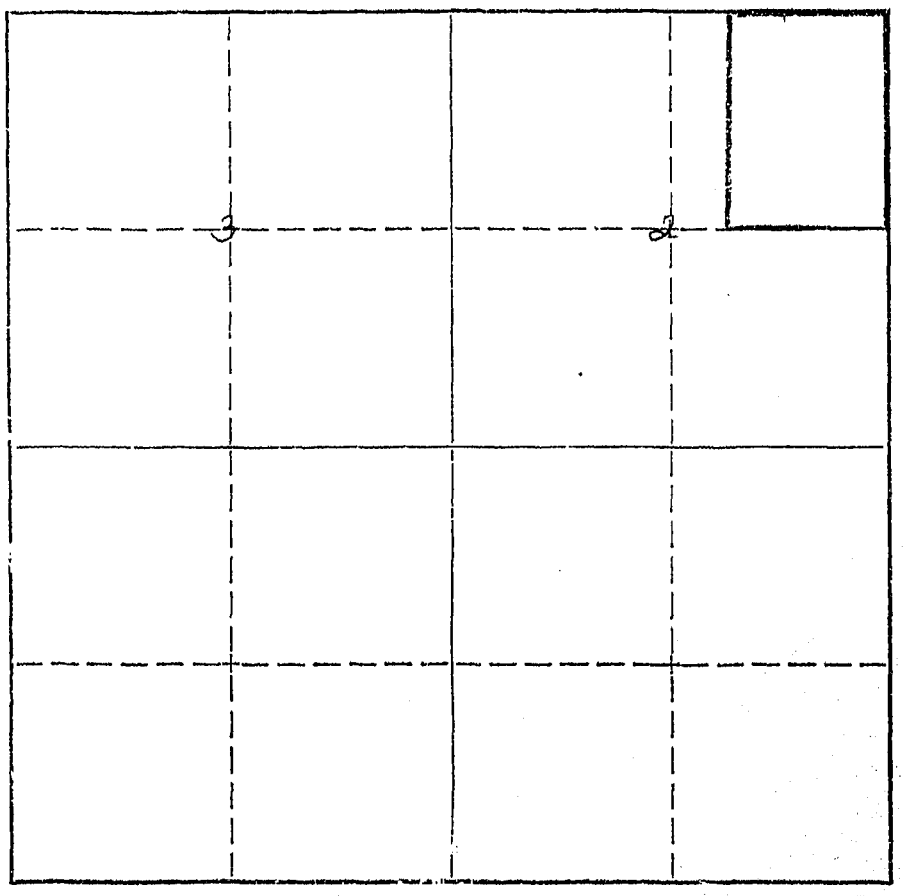

Form Ap. 1—10M 8-

STATE ENGINEERS OFFICE
Water Resources Survey

Notice of Appropriation

54

1. County Big Horn Book 1 Page 282 Record Misc
2. Name of Appropriator Oscar E. Sarratt Address
3. Date Appropriated 5-22-16 Date Filed 5-24-16

   Amount Appropriated, Miners Inches 200, Cubic Feet per second
4. Name of Stream West fork Sarpy Creek Tributary Basin
5. Point of Diversion directly south of the quarter corner on the south line of sec.

   Sec. 2 Twp. 1S Rge. 37E Bank of Stream south
6. Purpose Irrigation & domestic
7. Description of System ditch 36" X 48"
8. Land Description of Intended Place of Use W½ of lot 2, W½SWNE¼, lots 3-4-5-6, S½NW¼ sec. 2, 1S-37E
9. Remarks (Pertaining to Use, etc.)

Decre

10. Case No. Date Amt. Decreed: M. I. C. F. S.
11. To Whom Decreed Address
12. Name of Ditch Maximum Capacity (C. F. S.)
13. Date of Priority Purpose
14. Land Description of Place of Use as Decreed
15. Remarks (Present Use Status, etc.)

1.031

Form WR-1—10M 8-45

STATE OF MONTANA
STATE ENGINEERS OFFICE
Water Resources Survey

Code No.....

County Big Horn

T. 1 So. R. 37 E.

Name of Land Owner Martin, Julian B. Address McRae, Mont.

Name of Operator Herman, Walter G. Address Unknown

Part A

TO BE FILED BY THOSE OBTAINING IRRIGATION WATER FROM A DITCH COMPANY OR IRRIGATION DISTRICT

1. Water is delivered by: Dry Land
   Name of Ditch, Ditch Company or District supplying water
2. State the number of acres you irrigate under this system..... Shares you hold.....
3. If you obtain water from more than one Company, give the number of shares, acres irrigated and the name of the Company under "Remarks." If you obtain water from a Ditch Company and also have a private system fill in both Part A and Part B.

Part B

TO BE FILED BY THOSE WHO HAVE A PRIVATE DITCH, PUMP OR IRRIGATION SYSTEM
or those who have a private water right under a Ditch Company

4. In what year was this land first irrigated? Date.....
5. Give the name of the original appropriator (first user): .....
6. Give the date appropriated..... Amount filed on: Miners Inches..... C. F. S.....
7. State the total number of acres irrigated under this system:.....
8. Give the point of diversion:.....¼.....¼ Section..... Township..... Range.....

Part C

TO BE FILED BY ALL WATER USERS IN ADDITION TO PART A OR PART B

9. Source of Water: Sarpy Creek
   Name of stream or lake from which water is originally diverted
10. Water is obtained by: (Check one) Gravity..... Pumping..... Other.....
11. What is the greatest number of acres you have irrigated?..... Date.....
12. How many acres did you irrigate in 19 45? (Crop and pasture).....
13. State the total number of additional acres that could be irrigated by increasing the water supply, land leveling, etc..... This land is under what ditch? .....
14. How many acres of seeped land do you have which could be drained and put into production?.....
15. What is the condition of your irrigation system?.....
16. Is your water supply adequate? Yes..... No..... Explain.....
17. REMARKS:.....

OVER

NOTE: The foregoing questions apply only to irrigated land shown on this plat.

DESCRIPTION AND MAP OF FARM

18. Legal Description of this Farm All Sec. 3; T. 13S. R. 37 E.

IRRIGATED LAND NON-IRRIGATED LAND

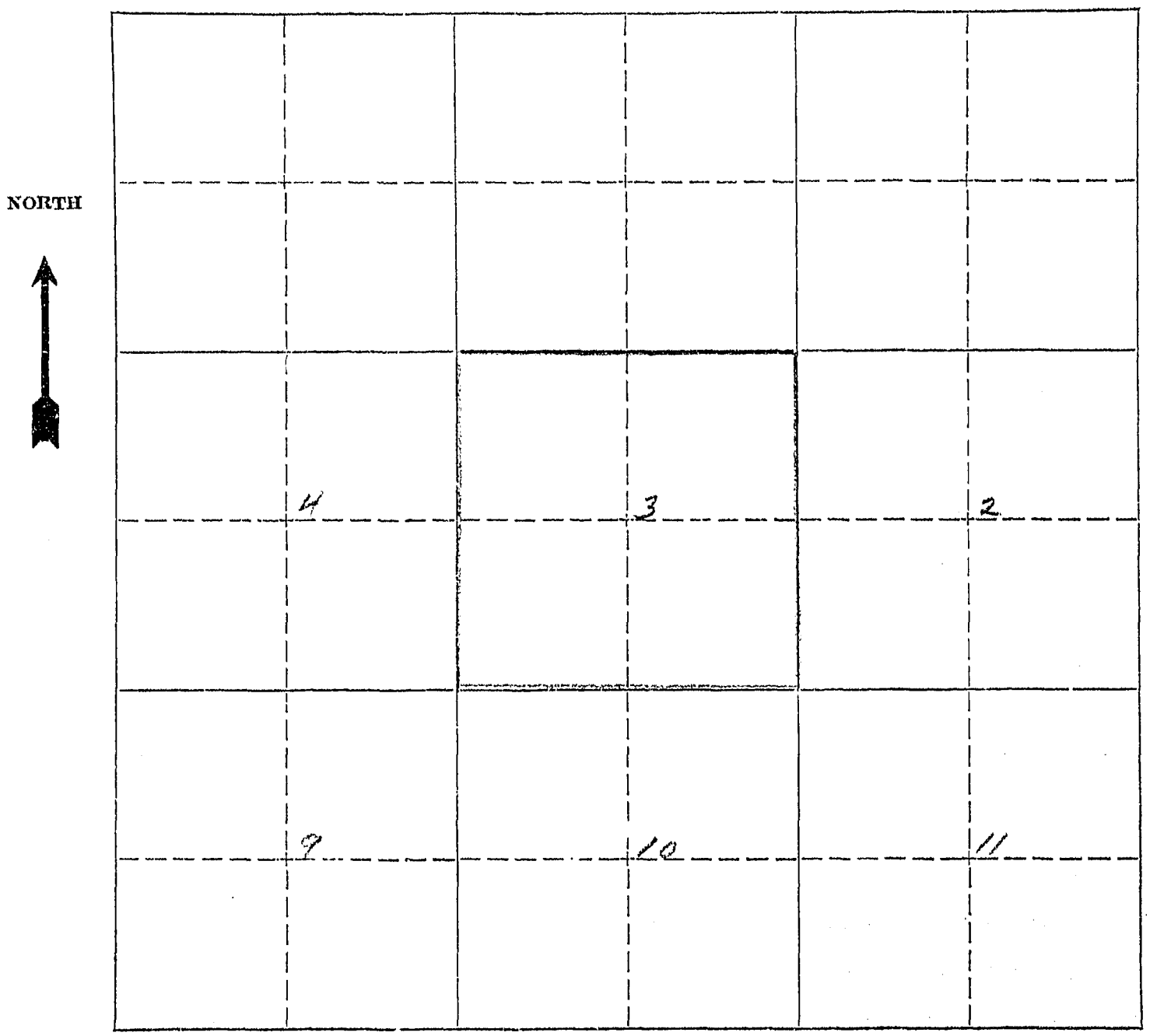

19. If the above land is irrigated from more than one ditch please give the acreage under each ditch in 19A and indicate the location of the land irrigated from each on the above map.

19A. Ditch: Dry Land Acres:

Ditch: Acres:

Information supplied by:

Name Address Date 7/12/46

REMARKS: Field check by Bill & Johnson

If you cannot answer all of the questions on this form answer as many as you can and return the form to us as soon as possible.

Form WR 2 10M 8-45

STATE ENGINEERS OFFICE
Water Resources Survey

COUNTY Big Horn

FILE NO. 1021

Owner Martin, Julius B. Address Mc Bee, Mont.

AAA Owner ..... Address .....

Operator Herman, Melton G. Address Lakeview

New Owner ..... Address .....

New Operator ..... Address .....

Assessment Record 0

Assessed Acreage 0

Legal Description of This Farm All sec. 3; T. 15 - R. 37 E.

Total Acres in Farm 640

Code Number .....

Photo No. 22[illegible]-27

AAA Contract No. .....

AAA Total Cropland Acreage .....

App. No. 0

Decree No. .....

Land is located in

Twp. 15 Rge. 37 E. Twp. ..... Rge. .....

Twp. ..... Rge. ..... Twp. ..... Rge. .....

Filed in Twp. ..... Rge. .....

Remarks .....

Farm Map

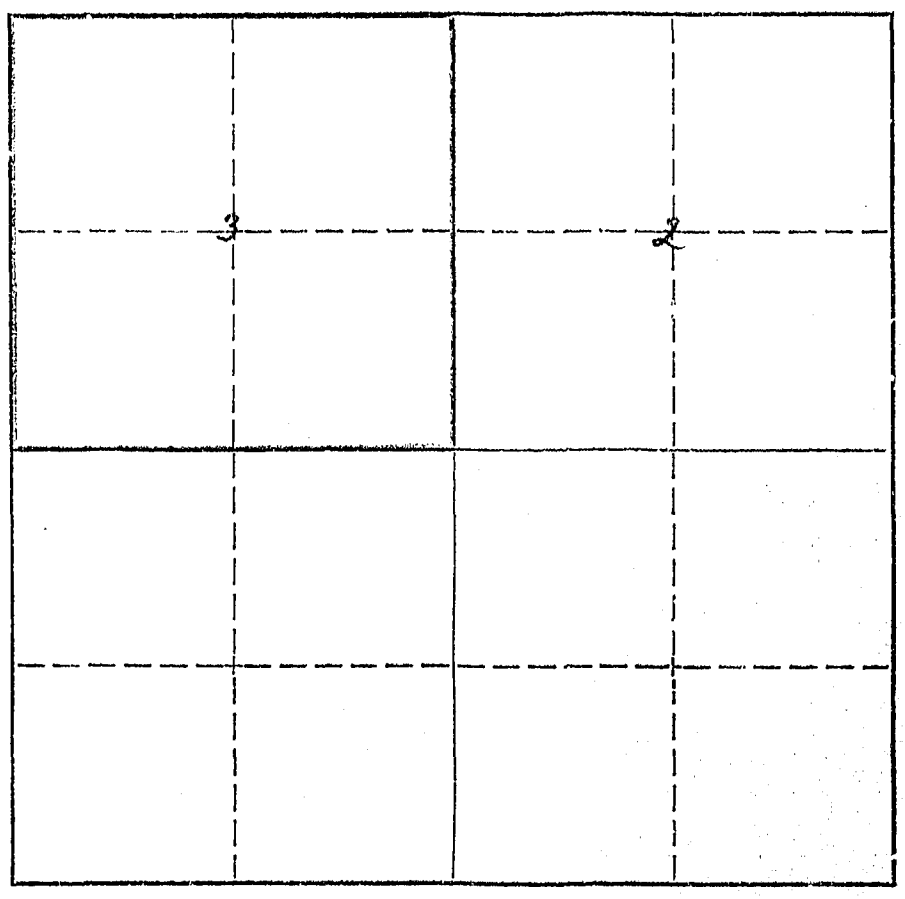

FORM SM-1

A STUDY OF MONTANA'S WATER RESOURCES

County Big Horn Source of Information [illegible] 775-28

1. Water User Beaver, E. C. Address

2. Stream Tributary to Basin

3. Point of Diversion ¼ ¼ Section Township Range

4. Description of System

5. Type of Irrigation

6. Original Appropriator Address

7. First Use: Year Acres Irrigated

8. Maximum Use: Year Acres Irrigated

9. Present Use: Year Acres Irrigated

10. Last Use: Year Why Abandoned

11. Condition of System

12. Land Description , T 1S , R 31E

Remarks:

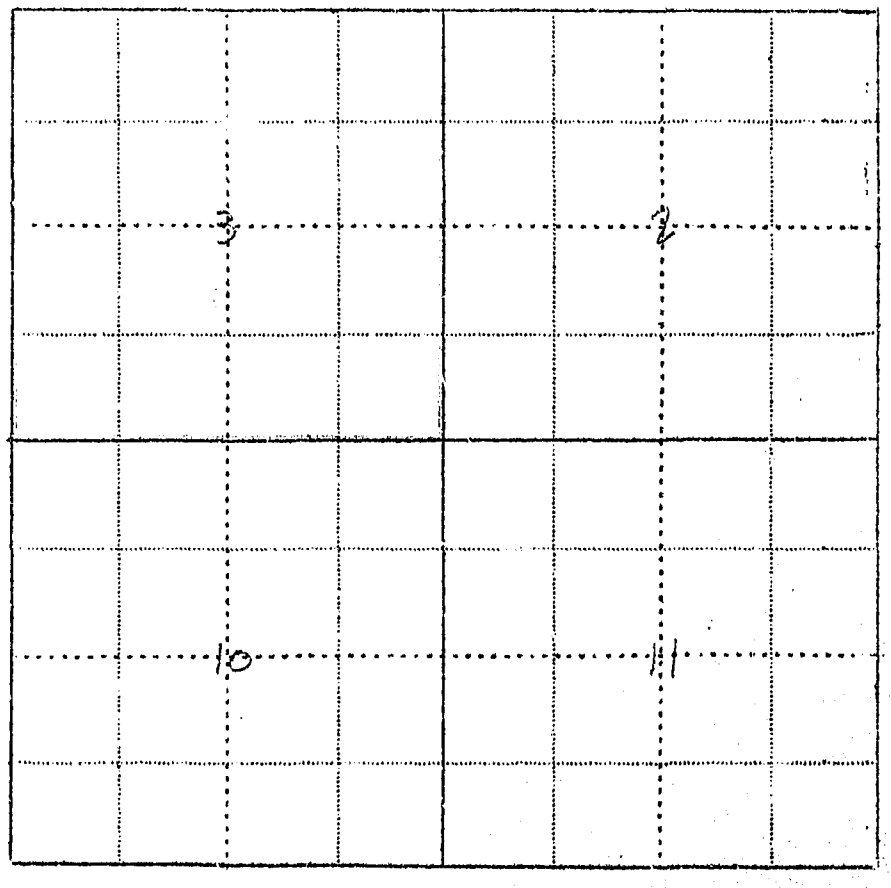

WITNESS: Information by

Place

1020

Form WR-1—10M 8-45

STATE OF MONTANA
STATE ENGINEERS OFFICE
Water Resources Survey

Code No.....

County Big Horn

T. 1 So. R. 37 E.

Name of Land Owner Secrest, George R. Address Hardin, Mont.

Name of Operator (Same) Address

Part A

TO BE FILED BY THOSE OBTAINING IRRIGATION WATER FROM A DITCH COMPANY OR IRRIGATION DISTRICT

1. Water is delivered by: Dry Land
   Name of Ditch, Ditch Company or District supplying water
2. State the number of acres you irrigate under this system..... Shares you hold.....
3. If you obtain water from more than one Company, give the number of shares, acres irrigated and the name of the Company under "Remarks." If you obtain water from a Ditch Company and also have a private system fill in both Part A and Part B.

Part B

TO BE FILED BY THOSE WHO HAVE A PRIVATE DITCH, PUMP OR IRRIGATION SYSTEM
or those who have a private water right under a Ditch Company

4. In what year was this land first irrigated? Date.....
5. Give the name of the original appropriator (first user): .....
6. Give the date appropriated..... Amount filed on: Miners Inches..... C. F. S.....
7. State the total number of acres irrigated under this system:.....
8. Give the point of diversion:.....¼.....¼ Section..... Township..... Range.....

Part C

TO BE FILED BY ALL WATER USERS IN ADDITION TO PART A OR PART B

9. Source of Water: Sarpy Creek
   Name of stream or lake from which water is originally diverted
10. Water is obtained by: (Check one) Gravity..... Pumping..... Other.....
11. What is the greatest number of acres you have irrigated?..... Date.....
12. How many acres did you irrigate in 19 45 ? (Crop and pasture).....
13. State the total number of additional acres that could be irrigated by increasing the water supply, land leveling, etc..... This land is under what ditch? .....
14. How many acres of seeped land do you have which could be drained and put into production?.....
15. What is the condition of your irrigation system?.....
16. Is your water supply adequate? Yes..... No..... Explain.....
17. REMARKS: .....

OVER

NOTE: The foregoing questions apply only to irrigated land shown on this plat.

DESCRIPTION AND MAP OF FARM

18. Legal Description of this Farm W½, SE¼, W½NE¼, Sec. 2; T. 1 So. R. 37 E.

IRRIGATED LAND NON-IRRIGATED LAND

NORTH

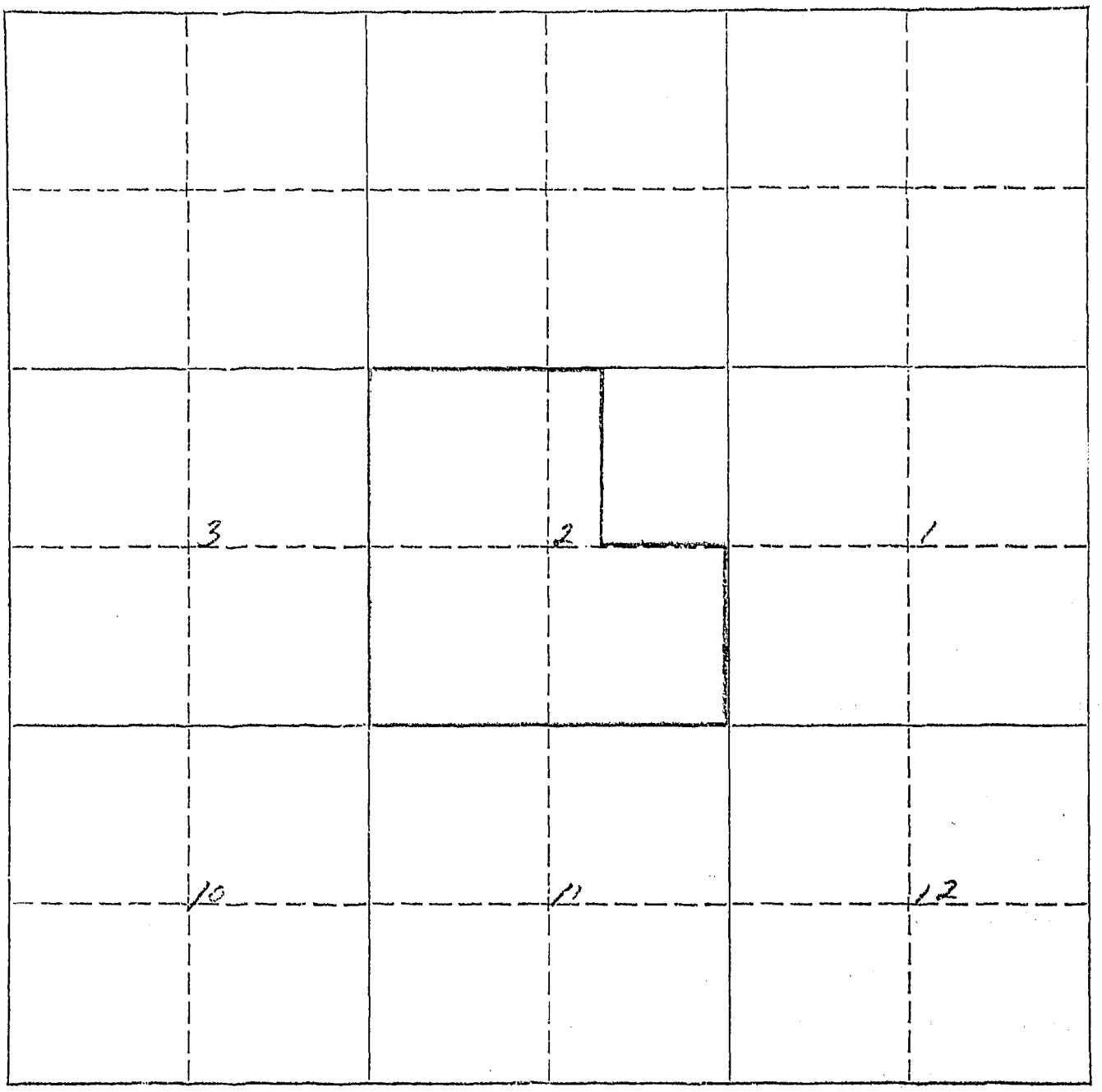

19. If the above land is irrigated from more than one ditch please give the acreage under each ditch in 19A and indicate the location of the land irrigated from each on the above map.

19A. Ditch: Dry Land Acres:

Ditch: Acres:

Information supplied by:

Name Address Date 7/12/56

REMARKS: Field check by Bill Johnson

If you cannot answer all of the questions on this form answer as many as you can and return the form to us as soon as possible.