Form Ap. 1—10M 8-4'

Code No. 52

STATE ENGINEERS OFFICE
Water Resources Survey

Notice of Appropriation

52

1. County Big Horn Book 1 Page 282 Record Misc.

2. Name of Appropriator Secrest, Oscar E. Address Sarpy, Montana

3. Date Appropriated 5-22-16 5-1-16 Date Filed 5-24-1916

Amount Appropriated, Miners Inches 200, Cubic Feet per second

4. Name of Stream Sarpy Creek W. Prong Tributary Rosebud Basin Yellowstone

5. Point of Diversion Directly S. of ¼ corner on S. line of Sec. 2- 160 rds. from SE corner of

Sec. 2 Twp. 1 S. Rge. 37 E. Bank of Stream North

6. Purpose Irrigation, domestic.

7. Description of System Ditch 36' x 48" runs N & NW.

8. Land Description of Intended Place of Use W½ Lot 2; W½SW¼NE¼; Lots 3, 4, 5, 6: S½W¼ - Sec. 2, Twp. 1So. 37 E.

9. Remarks (Pertaining to Use, etc.) Tributary of Sarpy Creek.

Decree

10. Case No. Date Amt. Decreed: M. I. C. F. S.

11. To Whom Decreed Address

12. Name of Ditch Maximum Capacity (C. F. S.)

13. Date of Priority Purpose

14. Land Description of Place of Use as Decreed

15. Remarks (Present Use Status, etc.)

Form WR 2 10M 8-45

STATE ENGINEERS OFFICE
Water Resources Survey

COUNTY Big Horn

FILE NO. 020

Owner Leonard, Geo. R. Address Lovell, Wyo.

AAA Owner ..... Address .....

Operator ..... Address .....

New Owner ..... Address .....

New Operator ..... Address .....

Assessment Record 0

Assessed Acreage 0

Legal Description of This Farm W½ SE¼ W½ NE¼ NE¼ Sec. 2 T. 1 S. - R. 37 E.

Total Acres in Farm 520

Code Number .....

Photo No. 224-66

AAA Contract No. .....

AAA Total Cropland Acreage .....

App. No. 52

Decree No. .....

Land is located in

Twp. 1 S. Rge. 37 E. Twp. ..... Rge. .....

Twp. ..... Rge. ..... Twp. ..... Rge. .....

Filed in Twp. ..... Rge. .....

Remarks .....

Farm Map

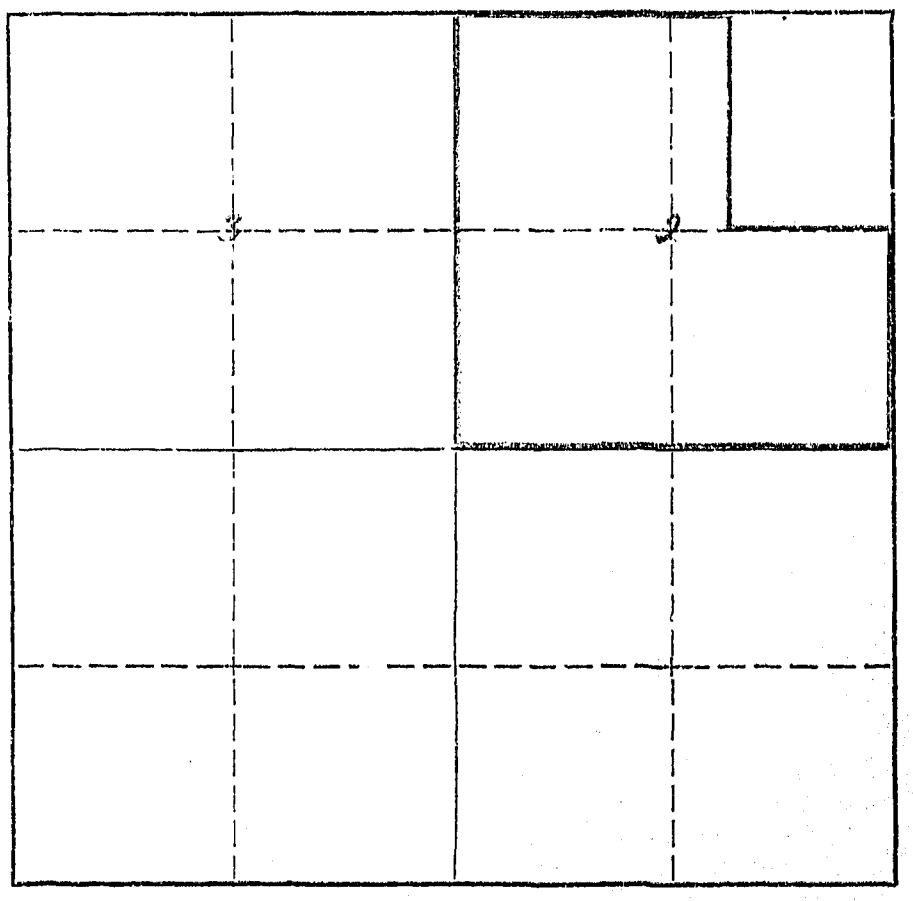

FORM SM-1

A STUDY OF MONTANA'S WATER RESOURCES

County Big Horn Source of Information [illegible]

1. Water User Stewart Geo[illegible] Address

2. Stream Tributary to Basin

3. Point of Diversion ¼ ¼ Section Township Range

4. Description of System

5. Type of Irrigation

6. Original Appropriator Address

7. First Use: Year Acres Irrigated

8. Maximum Use: Year Acres Irrigated

9. Present Use: Year Acres ~~Irrigated~~ [illegible] Probably Not Irrigated

10. Last Use: Year Why Abandoned

11. Condition of System

12. Land Description , T 1S , R 37E

Remarks:

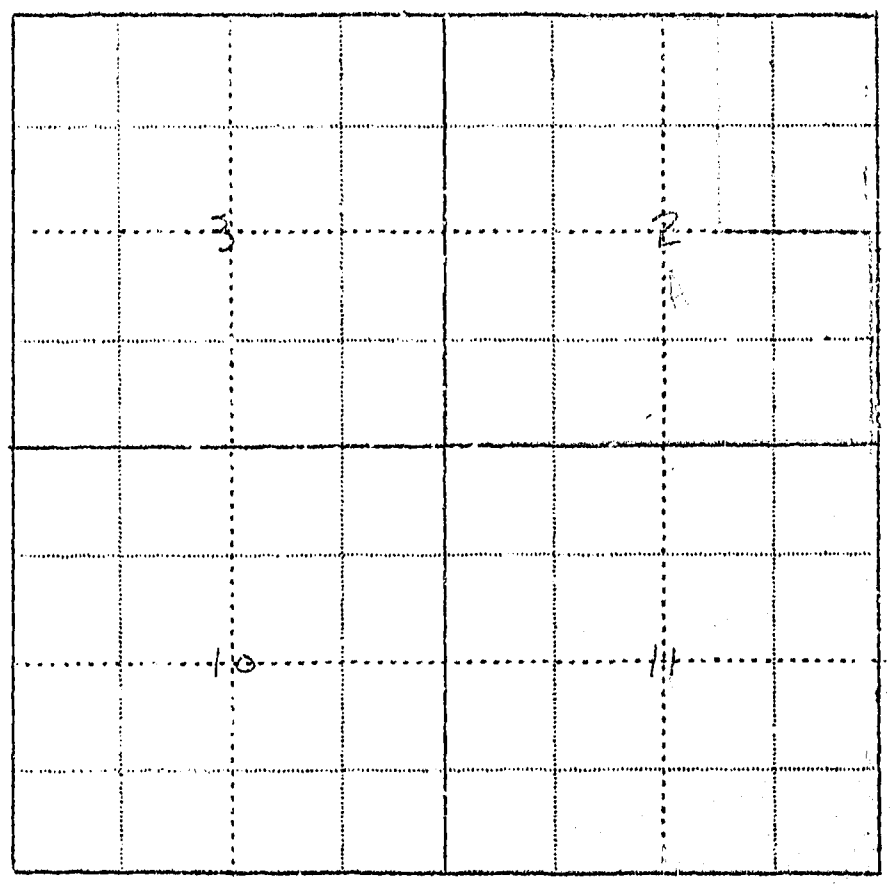

WITNESS: Information by

Place

[illegible] 24-6-38 App 5

1079

m WR-1—10M 8-45

STATE OF MONTANA
STATE ENGINEERS OFFICE
Water Resources Survey

Code No.....

County Big Horn

T. 1 So. R. 36 E.

Name of Land Owner U. S. I. S. Address.....

Name of Operator Cort Live stock Co. Address Big Timber, Mont.

Part A

TO BE FILED BY THOSE OBTAINING IRRIGATION WATER FROM A DITCH COMPANY OR IRRIGATION DISTRICT

1. Water is delivered by: Big Land
   Name of Ditch, Ditch Company or District supplying water
2. State the number of acres you irrigate under this system..... Shares you hold.....
3. If you obtain water from more than one Company, give the number of shares, acres irrigated and the name of the Company under "Remarks." If you obtain water from a Ditch Company and also have a private system fill in both Part A and Part B.

Part B

TO BE FILED BY THOSE WHO HAVE A PRIVATE DITCH, PUMP OR IRRIGATION SYSTEM
or those who have a private water right under a Ditch Company

4. In what year was this land first irrigated? Date.....
5. Give the name of the original appropriator (first user): .....
6. Give the date appropriated.....Amount filed on: Miners Inches.....C. F. S.....
7. State the total number of acres irrigated under this system:.....
8. Give the point of diversion:.....¼.....¼ Section..... Township..... Range.....

Part C

TO BE FILED BY ALL WATER USERS IN ADDITION TO PART A OR PART B

9. Source of Water: Tullock Creek
   Name of stream or lake from which water is originally diverted
10. Water is obtained by: (Check one) Gravity..... Pumping..... Other.....
11. What is the greatest number of acres you have irrigated?..... Date.....
12. How many acres did you irrigate in 19 45 ? (Crop and pasture).....
13. State the total number of additional acres that could be irrigated by increasing the water supply, land leveling, etc..... This land is under what ditch? .....
14. How many acres of seeped land do you have which could be drained and put into production?.....
15. What is the condition of your irrigation system?.....
16. Is your water supply adequate? Yes..... No..... Explain.....
17. REMARKS:.....

OVER

NOTE: The fore ng questions apply only to irrigated land shown on this plat

DESCRIPTION AND MAP OF FARM

18. Legal Description of this Farm S½SE¼, SW¼SW¼, Sec. 29; NW¼, Sec. 32; T. 1 So. R. 36 E.

IRRIGATED LAND NON-IRRIGATED LAND

NORTH

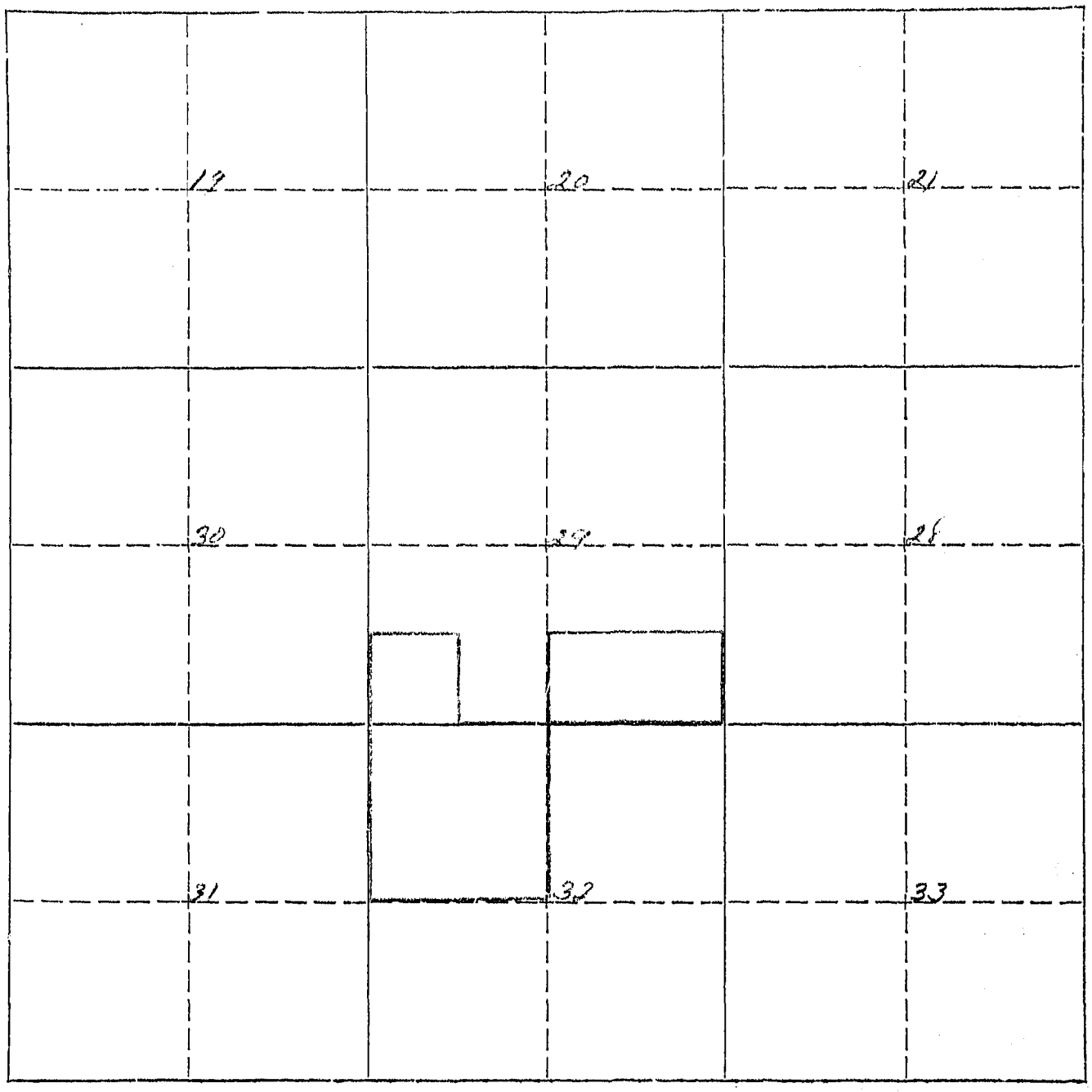

19. If the above land is irrigated from more than one ditch please give the acreage under each ditch in 19A and indicate the location of the land irrigated from each on the above map.

19A. Ditch: Dry Land Acres:

Ditch: Acres:

Information supplied by:

Name Address Date 7/11/46

REMARKS: Field check by Billie Johnson

If you cannot answer all of the questions on this form answer as many as you can and return the form to us as soon as possible.

1 Form WR 2 10M 8-45

STATE ENGINEERS OFFICE
Water Resources Survey

COUNTY Big Horn

FILE NO. 1079

Owner U.S.A.F. Address

AAA Owner Address

Operator Carl Lindstedt Co. Address Big Timber, Mont.

New Owner Address

New Operator Address

Assessment Record 0

Assessed Acreage

Legal Description of This Farm S½ SE¼, SW¼ SW¼ sec. 29; NW¼ sec. 32 Twp. 1 S. Rge. 36 E

Total Acres in Farm 280

Code Number

Photo No. 221-59, 227-60

AAA Contract No.

AAA Total Cropland Acreage

App. No. 0

Decree No.

Land is located in

Twp. 1 S. Rge. 36 E Twp. Rge.

Twp. Rge. Twp. Rge.

Filed in Twp. Rge.

Remarks

Farm Map

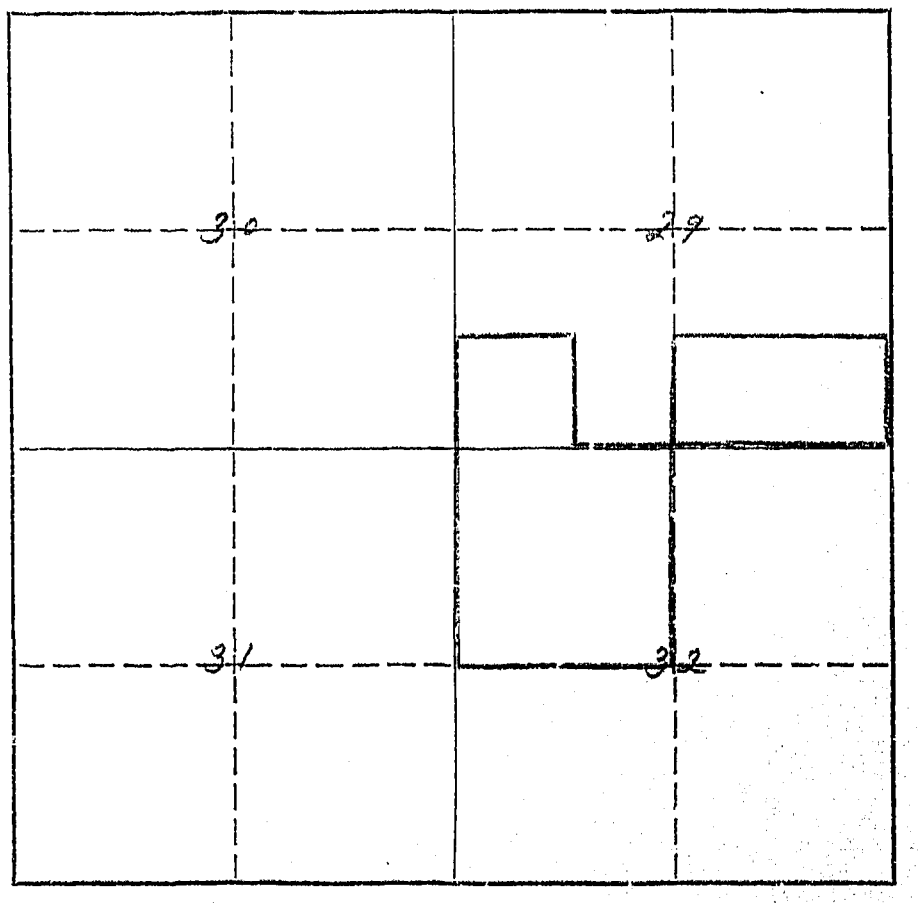

W.P. 3116

LAND OWNERSHIP RECORD
(Alphabetically by Owners)

Form WR-7

Twp. 15 Rng. 32E County Big Horn

Sec 2, 3

Twp. Plat No.	Name of Owner	Name of Operator	Acreage Irrigated and Source of Data				Twp. Plat No.
			Legal Description				Picture
10	Lorenzen, Chas	Little Horn Ranch Co	E½ NE¼, E½ W½ NE¼			sec. 2	224-66
10	Sparks, C. R.	Sparks, C. R. Sr	N½, SE¼, W½ W½ NE¼			sec. 2	224-66
10	Martin, Jno. B.	Martin Ranch Co	all sec. 3.				225-27

FORM D-1

A STUDY OF MONTANA'S WATER RESOURCES--WFA
Location of Irrigated Lands

Township 1S Range 37E County Big Horn

6	5	4	3	2	1
7	8	9	10	11	12
18	17	16	15	14	13
19	20	21	22	23	24
30	29	28	27	26	25
31	32	33	34	35	36

Township 2 South, Range 33 East

File No.	Name of Owner	Name of Operator	First	Second	Third	Returned
521	Bearcloud, Rebecca		Not Sent			
520	Big Elk		Not Sent			
1	Big Horn County c/o Albert Loomis	Loomis, Albert	1/24/46	2/20/46		2/28/46
332	Big Horn County c/o Erwin Schnad	Big Horn County	1/24/46	2/20/46		2/28/46
314	Brown, M. L. & Gordon M.	Brown, G. M.	1/24/46	2/20/46		2/22/46
186	Bumston, Howard W. c/o Heinrich Frickel	Frickel, Heinrich	1/24/46	2/20/46	3/5/46	3/12/46
321	Burns, John M. and Big Horn Co.	Burns, John M.	1/24/46			2/1/46
149	Chapman, J. W., Est., c/o Charles Fergerson	Fergerson, Charles	1/24/46			1/28/46
299	Colstad, William	Colstad, William	1/19/46			1/28/46
296	Dewald, Fred	Dewald, Fred	1/24/46			2/2/46
324	Ewing, Robert	Ewing, Robert	1/24/46			2/5/46
172	Holly Sugar Corp/. c/o Wilbur Fish	Sullivan, James H.	Not Sent			
357-323	Indian.	Loomis, Albert	1/24/46			/28/46
537	Indian		Not Sent			
308	Indian	U.S.I.D.	Not Sent			
304	Indian	U.S.I.D.	Not Sent			
330-336	Indian	Crop Production Co.	Not Sent			
328-329	Indian	Loomis, Melvin	1/24/46			1/28/46
331	Indian	Ziler, Conrad	1/24/46			2/16/46
313	Indian		Not Sent			
288	Indian	Schaak, E. A.	1/24/46			1/30/46
302	Indian	Schneider, Henry	1/24/46			Complete
545	Indian	Randall, A. S.	1/24/46			1/31/46
310-315	Indian	Burks, Fred	1/24/46			Complete
519	Indian		1/24/46			1/31/46
284-289-293	Indian	Lackmayer, Jacob	1/24/46			Complete
1	Indian	Kukes, John	1/24/46			Complete
311	Indian	Stray Calf, Austin	2/1/46			
303-292	Indian	Boechel, John	1/24/46			1/30/46
290	Indian	Bentley, C. L.	1/24/46			1/30/46
306	Indian	MacLeod, J. B. & R. B.	1/24/46			1/30/46
294	Indian	Martell, Ludwig	1/19/46			Complete
286	Indian	Werddrip, Vernie	1/19/46	2/18/46		2/22/46
295	Indian	Seader, Dave	1/24/46			Complete
539	Indian	Mrs. Ann Heller	1/24/46			2/11/46

File No.	Name of Owner	Name of Operator	First	Second	Third	Returned
327-339	Indian	Wedel, Elvin	1/24/46			2/1/46
[illegible]	Indian	Unknown	Not Sent			Complete
[illegible]-336-384	Indian	Ewing, Robert	1/24/46			2/5/46
319	Indian	French, Troy	1/24/46			Complete
281	Indian	Little Light, Track	Not Sent			
287-283	Indian	Kirschenmann, John	1/24/46			2/4/46
335	Indian	Wedel, Alvin	1/24/46			1/31/46
333	Indian	Shows Little	Not Sent			
538	Indian	Clump, Thomas D.	1/12/46			2/20/46
337	Indian	Realbird	Not Sent			
320	Indian	Reservation Ranchers & Farmers Co-op Ass'n.	Not Sent			
282	Indian	Little Light, Edmund	Not Sent			
317	Indian		Not Sent			
522	Kills One Man		Not Sent			
270	Kopriva, F. J. & J. C., c/o Fred Greenwald	Greenwald, Alice	1/19/46			1/29/46
307	MacLeod, R. B. and J. B.	MacLeod, R. B. and J. B.	1/24/46			3/1/46
318	Mason, Mrs. Molly	Zier, Henry	2/1/46	3/5/46	3/21/46	3/26/46
1086	McDonald, Archie					
517	McDowell, J. D.	Burks, Fred	1/24/46	2/20/46		2/23/46
540	Medicine Bear, Richard		Not Sent			
316	Paulson, John R.	Paulson, John R.	1/24/46			2/18/46
291	Perry, Elizabeth	Tippie, Adam	Held			
309	Prine, Ray	Sullivan, James H.	1/24/46			1/30/46
305	Quarnberg, Carl	Burks, Fred	1/24/46			1/31/46
518	Randall, A. S.	Randall, A. S. & Kukes, John	1/24/46			1/31/46
[illegible]	Scaberry, Elizabeth K. Est.	Scaberry, E. E. Adm.	1/24/46			1/28/46
[illegible]	Seader, Conrad & Indian	Seader, Conrad	1/19/46			1/30/46
300	Sweeney, Charles		2/22/46			3/1/46
260	Warren & Sons	Wedel, Elvin	2/19/46			3/1/46
285	Winn, Lucy A.	Lackmayer, Jacob	1/24/46			2/13/46

CONTENTS OF THIS FOLDER

Code No.	Name of Owner	Name of Operator
34 C	Bearcloud, Rebecca	
34 B	Big Elk	
33 F	Big Horn County	Loomis, Albert
33 D	Big Horn County	
3 J, 16 E	Brown, M. L. & Brown, Gordon	Brown, G. M.
10 D	Bunston, Howard W.	Frickel, Heinrich
26 A, 27 G, 34 D	Burns, John M. and Big Horn County	Burns, John M.
10 H, 11 E	Chapman, J. W. Est.	Fargerson, Charles
	Colstad, William	Colstad, William
3 C, 4 C	Dewald, Fred	Dewald, Fred
28 E	Ewing, Robert	Ewing, Robert
15 I, 16 B	Holly Sugar Corp.	Sullivan, James H.
4 D, 28 G, 34 F	Indian	Loomis, Albert
27 E, 28 B	Indian	
15 C	Indian	U.S.I.D.
10 I	Indian	U.S.I.D.
33 A, 33 J	Indian	Crop Production Co.
32 C, 32 D, 33 H	Indian	Loomis, Melvin
33 B	Indian	Ziler, Conrad
15 F, 16 C	Indian	
2 G, 11 A	Indian	Schaak, E. A.
9 D	Indian	Schneider, Henry
9 F	Indian	Randall, A. S.
16 D, 15 G	Indian	Burks, Fred
21 E	Indian	Indian
3 A, 2 H, 2 C	Indian	Lackmayer, Jacob
9 A	Indian	Kukes, John
15 E	Indian	Stray Calf, Austin
10 C, 3 F	Indian	Boeckel, John
2 J, 10 A	Indian	Bentley, C. L.
11 B	Indian	MacLeod, J. B. & R. B.
3 E	Indian	Martell, Ludwig
	Indian	Warddrip, Vernie
3 B, 9 C, 10 E, 15 A	Indian	Seader, Dave
28 D, 29 D	Indian	Mrs. Ann Heller
32 B, 34 G	Indian	Wedel, Elvin
27 D	Indian	Unknown
28 F, 29 A, 17 J	Indian	Ewing, Robert
21 F, 22 A, 27 A, 28 A	Indian	French, Troy
1 A	Indian	Little Light, Trask

Code No.	Name of Owner	Name of Operator
2 B, 1 B, 2 F	Indian	Kirschenmann, John
33 G	Indian	Wedel, Alvin
33 E	Indian	Shows Little
28 C	Indian	Clump, Thomas D.
33 I	Indian	Realbird
27 B, 34 A	Indian	Reservation Ranchers & Farmers
2 A	Indian	Little Light, Edmund
21 A, 22 A	Indian	
3 D	Kills One Man	
	Kopriva, F. J.	Greenwald, Alice
11 A	MacLeod, R. B. & J. B.	MacLeod, R. B. & J. B.
21 D	Mason, Mrs. Molly	Zier, Henry
20 A	McDonald, Archie	
21 B	McDowell, J. D.	Burks, Fred
28 H	Medicine Bear, Richard	
21 C	Paulson, John R.	Paulson, John R.
2 K, 3 K, 10 F, 11 C	Perry, Elizabeth,	Tippie, Adam
15 H	Prine, Ray	Sullivan, James H.
10 G	Quarnberg, Carl	Burks, Fred
9 B, 15 B	Randall, A. S.	Randall, A. S. & Kukes, John
15 D, 16 A	Scaberry, Elizabeth K.	Scaberry, E. E.
	Seader, Conrad & Indian	Seader, Conrad
3 I, 4 D	Sweeney, Charles	
33 C	Warren & Sons	Wedel, Elvin
	Winn, Lucy A.	Lackmayer, Jacob

(Notice of Appropriation No. 347)
(Form WR-5 - A Study of Montana's Water Resources)

FORM D-1
REPORTER 1M 3-48 17379

STATE OF MONTANA

State Engineer's Office

WATER RESOURCES SURVEY

Township 23 N Range 33 E County Big Horn

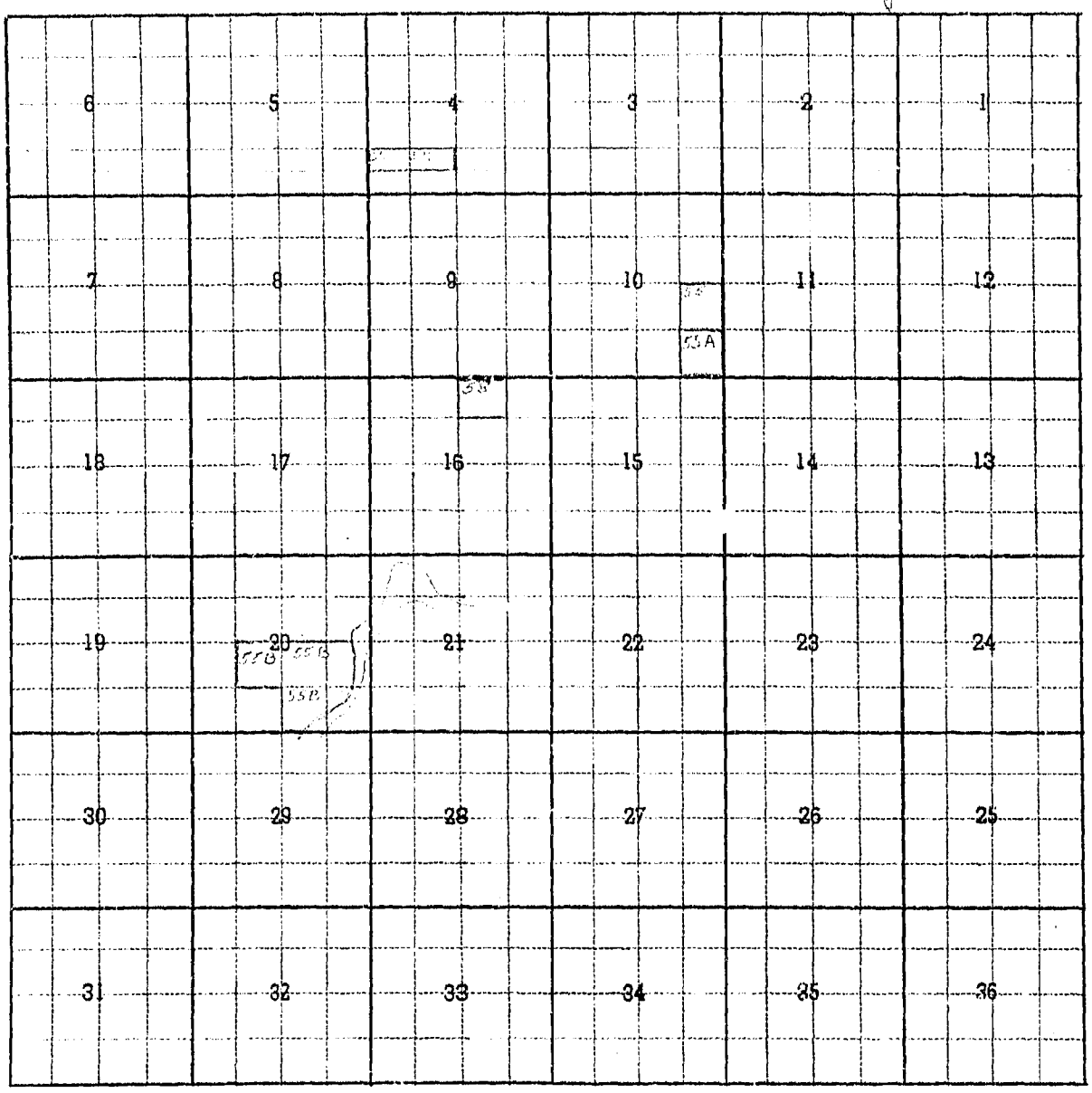

Township Range

7

Township 2 S Range 32 E County Big Horn

Parcel Number	Name of Owner	Stream	Address	Appr.	Filed	M.I.
58	Lyon, R. E.	Kennedy Coulee		12-2-14	12-4-14	400
56	Kington, Lorne	Kennedy Spring		2-21-13	2-21-13	1
57	Hale, John M.	unknown Spring		5-2-07	5-14-07	80
55B	MacDonald, Ida E.	Sun Rogg in Creek		6-8-31	6-8-31	24
55	MacDonald, Ida E.	Waste		5-10-15	5-10-15	40
55A	MacDonald, Ida E.	Waste		5-10-15	5-10-15	30
26-31-36	247	George Jones & Myrtle Williams	Creek	7-1-07	7-3-07	2000

FORM D-1 - GAZETTE 1604-1M-1-47

STATE OF MONTANA

STATE ENGINEER'S OFFICE

WATER RESOURCES SURVEY

Township 2 S Range 3 E County Big Horn

6	5	4	3	2	1 (34)
7	8	9	10	11	12
18	17	16	15	14	13
19	20	21	22	23	24
30	29	28	27	26	25
31	32	33	34	35	36

Township ..... Range .....

Township 2 S Range 32 E County Big Horn

Parcel Number	Name of Owner	Stream		Address App.	Filed	MT Vol.
54	Morris L.P.	Rosebud		10-9-10	10-17-10	1200

521

Form WR-1—10M 8-45

STATE OF MONTANA
STATE ENGINEERS OFFICE
Water Resources Survey

Code No. 521 S4C

County Big Horn

T. 12 S. R. 33 E.

Name of Land Owner Rebecca Bearcloud Address c/i Indian Office, Crow Agency, Mont.

Name of Operator ..... Address .....

Part A

TO BE FILED BY THOSE OBTAINING IRRIGATION WATER FROM A DITCH COMPANY OR IRRIGATION DISTRICT

1. Water is delivered by: Big Horn Canal (Co. Ditch)
   Name of Ditch, Ditch Company or District supplying water
2. State the number of acres you irrigate under this system 0 Shares you hold 0
3. If you obtain water from more than one Company, give the number of shares, acres irrigated and the name of the Company under **"Remarks."** If you obtain water from a Ditch Company and also have a private system fill in both Part A and Part B.

Part B

TO BE FILED BY THOSE WHO HAVE A PRIVATE DITCH, PUMP OR IRRIGATION SYSTEM
or those who have a private water right under a Ditch Company

4. In what year was this land first irrigated? Date .....
5. Give the name of the original appropriator (first user): .....
6. Give the date appropriated ..... Amount filed on: Miners Inches ..... C. F. S. .....
7. State the total number of acres irrigated under this system: .....
8. Give the point of diversion: ..... ¼ ..... ¼ Section ..... Township ..... Range .....

Part C

TO BE FILED BY ALL WATER USERS IN ADDITION TO PART A OR PART B

9. Source of Water: Big Horn River
   Name of stream or lake from which water is originally diverted
10. Water is obtained by: (Check one) Gravity ✓ Pumping ..... Other .....
11. What is the greatest number of acres you have irrigated? ..... Date .....
12. How many acres did you irrigate in 1945? (Crop and pasture) 0
13. State the total number of additional acres that could be irrigated by increasing the water supply, land leveling, etc. 28.5 This land is under what ditch? Big Horn Canal
14. How many acres of seeped land do you have which could be drained and put into production? .....
15. What is the condition of your irrigation system? good
16. Is your water supply adequate? Yes ✓ No ..... Explain .....
17. REMARKS: .....

OVER

NOTE: The foregoing questions apply only to irrigated land shown on this plat.

DESCRIPTION AND MAP OF FARM

18. Legal Description of this Farm SENW¼, Sec. 34 - Twp. 2 S., Rge. 33 E.

IRRIGATED LAND NON-IRRIGATED LAND

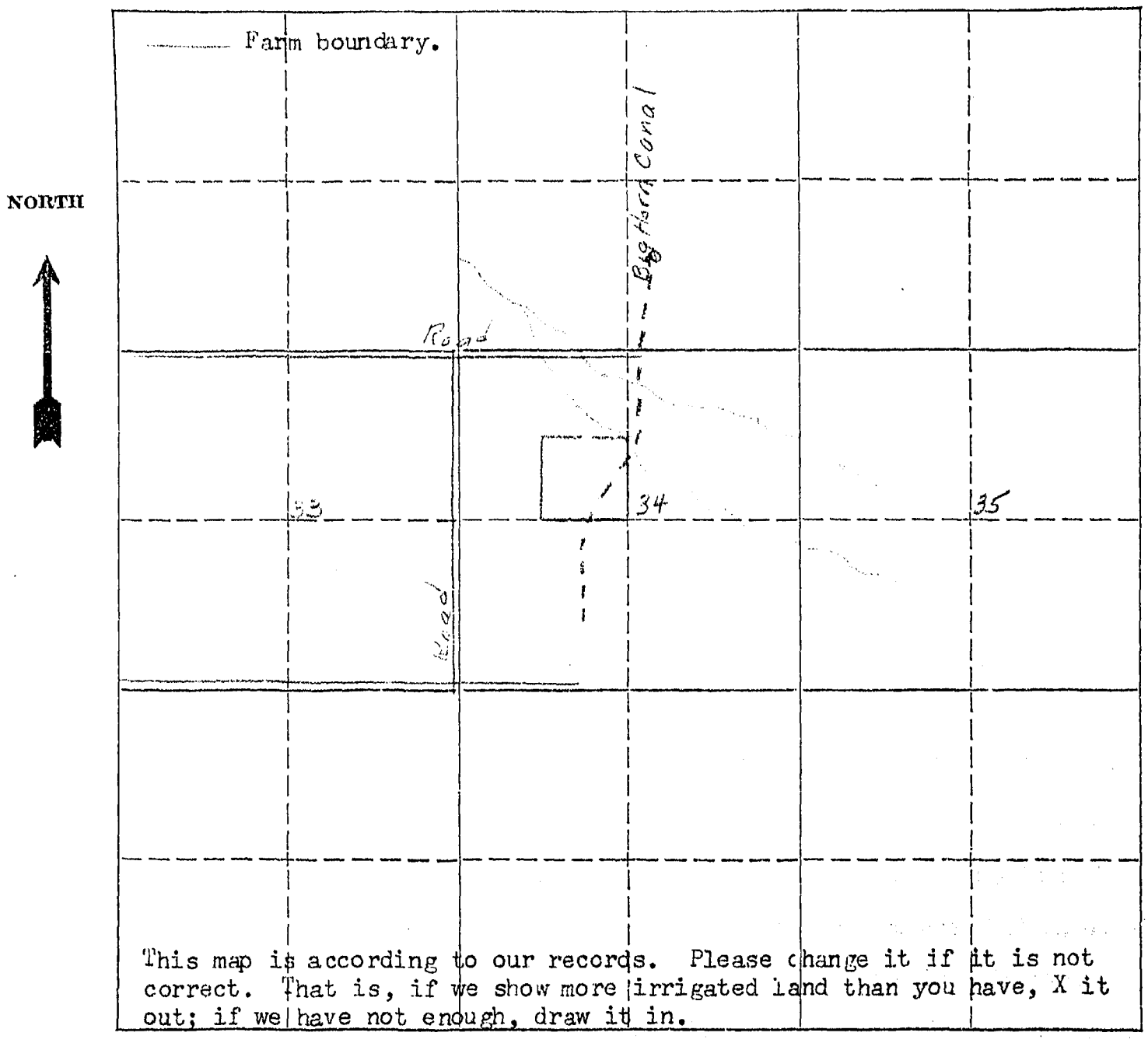

This map is according to our records. Please change it if it is not correct. That is, if we show more irrigated land than you have, X it out; if we have not enough, draw it in.

19. If the above land is irrigated from more than one ditch please give the acreage under each ditch in 19A and indicate the location of the land irrigated from each on the above map.

19A. Ditch: Big Horn Canal Acres: 0

Ditch: Acres:

Information supplied by:

Name Field check + Indian Service Report Address Date 9/10/46

REMARKS:

If you cannot answer all of the questions on this form answer as many as you can and return the form to us as soon as possible.

Form WR 2 10M 8-45

STATE ENGINEERS OFFICE
Water Resources Survey

COUNTY [illegible]

FILE NO. [illegible]

Owner [illegible] Address [illegible]

AAA Owner ..... Address .....

Operator ..... Address .....

New Owner ..... Address .....

New Operator ..... Address .....

Assessment Record .....

.....

..... Assessed Acreage 28.5

Legal Description of This Farm SENW [illegible]

.....

.....

..... Total Acres in Farm 40

Code Number 34 C

Photo No. 344-40

AAA Contract No. .....

AAA Total Cropland Acreage .....

App. No. 335 336 338 339 341-347

Decree No. .....

Land is located in

Twp. [illegible] Rge. [illegible] Twp. ..... Rge. .....

Twp. ..... Rge. ..... Twp. ..... Rge. .....

Filed in Twp. ..... Rge. .....

Remarks .....

.....

.....

.....

Farm Map

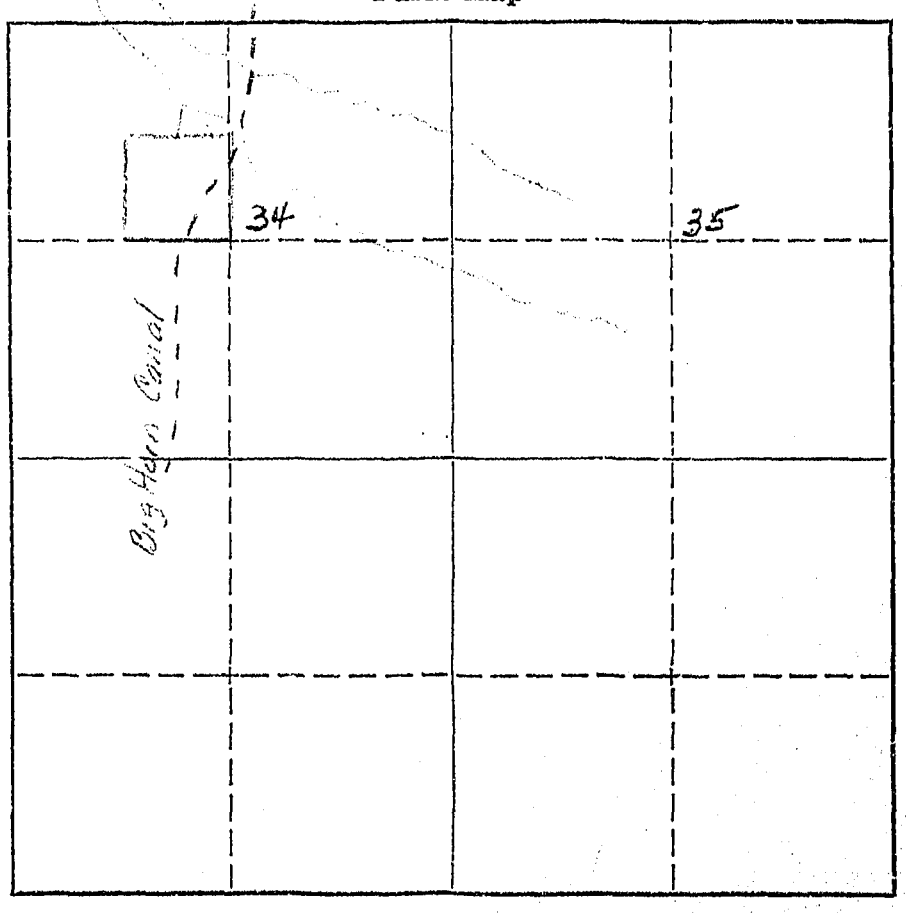

T-285-[illegible]

1 Form Ap. 1—10M 8-4

Bi[illegible]orn Canal

STATE ENGINEERS OFFICE
Water Resources Survey

Notice of Appropriation

1. County Big Horn Book A Page 426 Record Misc.

2. Name of Appropriator Reynolds, S.G. (Ind. Agent) Address Crow Agency, Montana.

3. Date Appropriated 9/1/05; 9/10/05 Date Filed 9/7/08

Amount Appropriated, Miners Inches 21.535, Cubic Feet per second

4. Name of Stream Big Horn River Tributary none Basin Yellowstone

5. Point of Diversion Point on its right bank, thence N.E. through Sec.13,17,16,10,11,2,1,

Twp.6 S, Rg.31 E; Sec.6, Twp.6 S, Rg.32 E; Sec.36, Twp.5 S, Rg.31 E; Sec.31,32,29,20,21,16,15,11,

Sec. Twp. Rge. Bank of Stream

1, Twp.5 S, Rg.32 E; Sec.36,25,24, Twp.4 S, Rg.32 E; Sec.19,18,7,6, Twp.4 S, Rg.33 E. Sec.31,30,29,

20,21,16,9,3, Twp.3 S, Rg.33 E. Sec.34,27, Twp.2 S, Rg.33 E.

6. Purpose Irrigation

7. Description of System Canal 1023 c.f.s.

8. Land Description of Intended Place of Use Twp. 6 S Rge. 31 E
5 S 31 E
5 S 32 E
6 S 32 E

9. Remarks (Pertaining to Use, etc.)

Decree

10. Case No. Date Amt. Decreed: M. I. C. F. S.

11. To Whom Decreed Address

12. Name of Ditch Maximum Capacity (C. F. S.)

13. Date of Priority Purpose

14. Land Description of Place of Use as Decreed

15. Remarks (Present Use Status, etc.)

520

rm WR-1—10M-4-45

STATE OF MONTANA
STATE ENGINEERS OFFICE
Water Resources Survey

Code No. 34 B

County Big Horn

T. 2 S. R. 33 E.

Name of Land Owner Big Elk Address c/o Indian Office, Crow Agency

Name of Operator ..... Address .....

Part A

TO BE FILED BY THOSE OBTAINING IRRIGATION WATER FROM A DITCH COMPANY OR IRRIGATION DISTRICT

1. Water is delivered by: Big Horn Canal (Crow Res Proj)
   Name of Ditch, Ditch Company or District supplying water
2. State the number of acres you irrigate under this system 0 Shares you hold 0
3. If you obtain water from more than one Company, give the number of shares, acres irrigated and the name of the Company under **"Remarks."** If you obtain water from a Ditch Company and also have a private system fill in both Part A and Part B.

Part B

TO BE FILED BY THOSE WHO HAVE A PRIVATE DITCH, PUMP OR IRRIGATION SYSTEM
or those who have a private water right under a Ditch Company

4. In what year was this land first irrigated? Date .....
5. Give the name of the original appropriator (first user): .....
6. Give the date appropriated ..... Amount filed on: Miners Inches ..... C. F. S. .....
7. State the total number of acres irrigated under this system: .....
8. Give the point of diversion: ..... ¼ ..... ¼ Section ..... Township ..... Range .....

Part C

TO BE FILED BY ALL WATER USERS IN ADDITION TO PART A OR PART B

9. Source of Water: Big Horn River
   Name of stream or lake from which water is originally diverted
10. Water is obtained by: (Check one) Gravity ✓ Pumping ..... Other .....
11. What is the greatest number of acres you have irrigated? ..... Date .....
12. How many acres did you irrigate in 1945? (Crop and pasture) 0
13. State the total number of additional acres that could be irrigated by increasing the water supply, land leveling, etc. 356 This land is under what ditch? Big Horn Canal
14. How many acres of seeped land do you have which could be drained and put into production? .....
15. What is the condition of your irrigation system? good
16. Is your water supply adequate? Yes ✓ No ..... Explain .....
17. REMARKS: .....

OVER

NOTE: The foregoing questions apply only to irrigated land shown on this plat.

DESCRIPTION AND MAP OF FARM

18. Legal Description of this Farm NENW¼, Sec. 34 - Twp. 2 S., Rge. 33 E.

IRRIGATED LAND NON-IRRIGATED LAND

NORTH

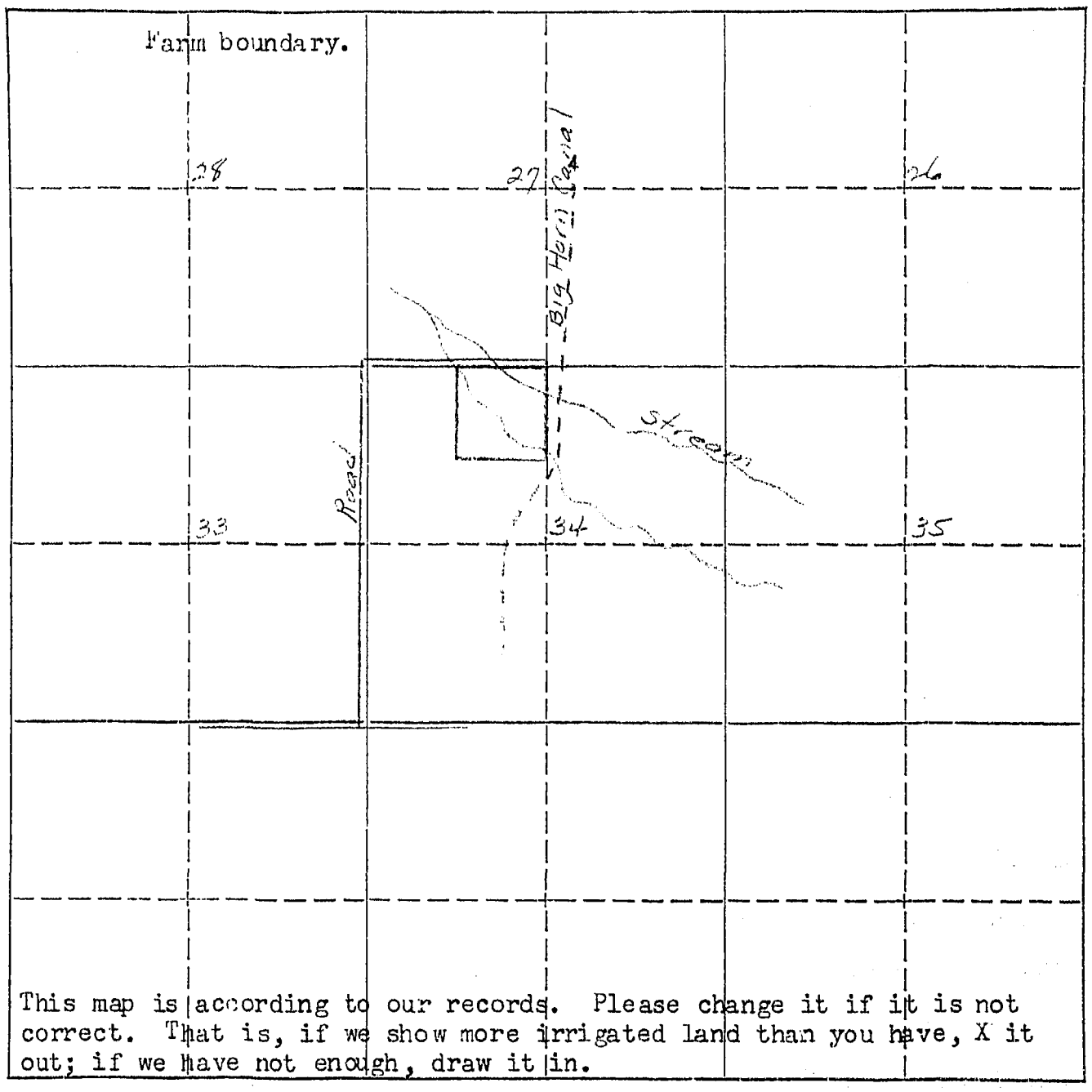

This map is according to our records. Please change it if it is not correct. That is, if we show more irrigated land than you have, X it out; if we have not enough, draw it in.

19. If the above land is irrigated from more than one ditch please give the acreage under each ditch in 19A and indicate the location of the land irrigated from each on the above map.

19A. Ditch: Big Horn Canal Acres: 0

Ditch: Acres:

Information supplied by:

Name Field check + Indian Service Report Address Date 7/9/48

REMARKS:

If you cannot answer all of the questions on this form answer as many as you can and return the form to us as soon as possible.

1 Form WR 2 10M- 8-45

STATE ENGINEERS OFFICE
Water Resources Survey

COUNTY Big Horn

FILE NO. 520

Owner [illegible] Address [illegible] Coal Agency

AAA Owner — Address

Operator — Address

New Owner Address

New Operator Address

Assessment Record

USID

Assessed Acreage 35.6

Legal Description of This Farm NE NW Sec. 34 - 2 So. 33 E

Total Acres in Farm 40

Code Number 34 B

Photo No. 244 - 40

AAA Contract No. —

AAA Total Cropland Acreage —

App. No. 335-336-337-338-34-347

Decree No.

Land is located in

Twp. 2 So. Rge. 33 E Twp. Rge.

Twp. Rge. Twp. Rge.

Filed in Twp. Rge.

Remarks

I - 35.6 - 0 - 35.6

Farm Map

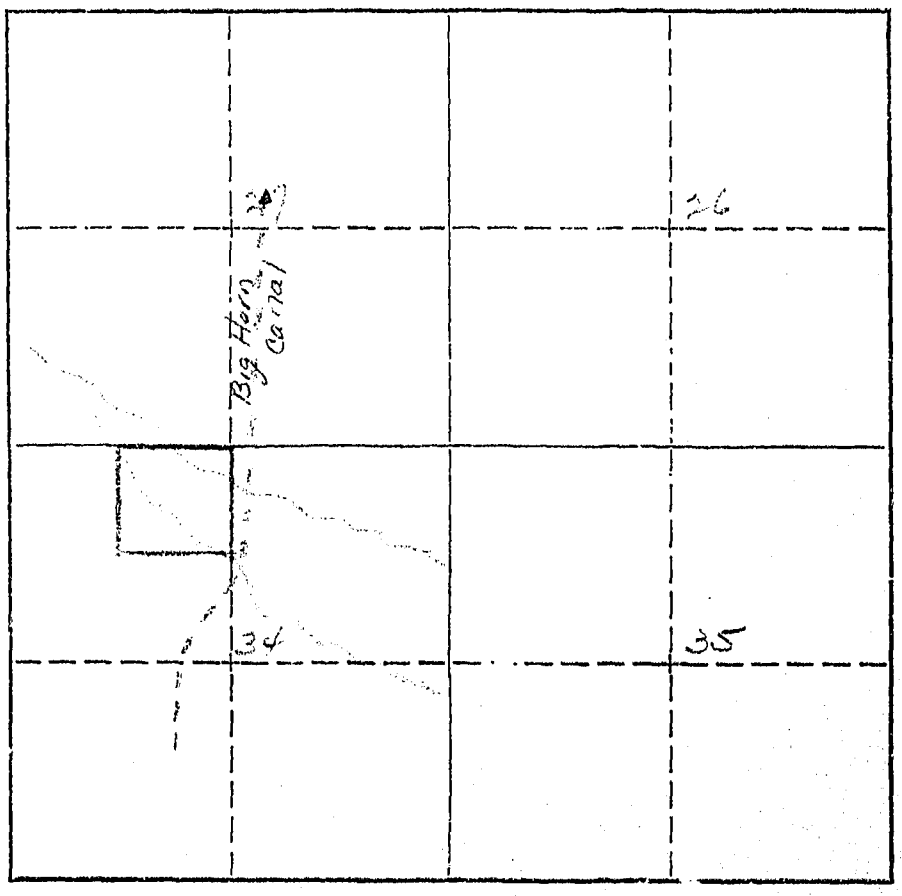

1 Form Ap. 1—10M 8-4

STATE ENGINEERS OFFICE
Water Resources Survey

Big Horn Canal

Notice of Appropriation

1. County Big Horn Book A Page 426 Record Misc.
2. Name of Appropriator Reynolds, R.G. (Ind. Agent) Address Crow Agency, Montana.
3. Date Appropriated 9/1/06; 9/10/06 Date Filed 9/7/06
   Amount Appropriated, Miners Inches 21,835, Cubic Feet per second.
4. Name of Stream Big Horn River Tributary none Basin Yellowstone
5. Point of Diversion Point on its right bank, thence S.E. through Sec.1, 12, 13, 10, 11, 2, 1, Twp.6 S, Rg.31 E; Sec.6, Twp.6 S, Rg.32 E; Sec.36, Twp.5 S, Rg.31 E; Sec.31, 32, 29, 20, 21, 16, 15, 11,
   Sec. Twp. Rge. Bank of Stream
   1, Twp.5 S, Rg.32 E; Sec 36, 25, 24, Twp.4 S, Rg.32 E; Sec.19, 18, 7, 6, Twp.4 S, Rg.33 E. Sec.31, 32, 29, 20, 21, 16, 9, 3, Twp.3 S, Rg.33 E. Sec.34, 27, Twp.2 S, Rg.33 E.
6. Purpose Irrigation
7. Description of System Canal 102 M. 40 ft.
8. Land Description of Intended Place of Use Twp. 6 S Rge. 31 E
   6 S 31 E
   5 S 32 E
   6 S 32 E
9. Remarks (Pertaining to Use, etc.)

Decree

10. Case No. Date Amt. Decreed: M. I. C. F. S.
11. To Whom Decreed Address
12. Name of Ditch Maximum Capacity (C. F. S.)
13. Date of Priority Purpose
14. Land Description of Place of Use as Decreed
15. Remarks (Present Use Status, etc.)

334

mWR-1—10M 2-45

STATE OF MONTANA
STATE ENGINEERS OFFICE
Water Resources Survey

Code No. 33 F

County Big Horn

T. 2 S. R. 33 E.

Name of Land Owner Big Horn County c/o Albert Loomis Address Hardin, Montana

Name of Operator Loomis, Albert Address Hardin

Part A

TO BE FILED BY THOSE OBTAINING IRRIGATION WATER FROM A DITCH COMPANY OR IRRIGATION DISTRICT

1. Water is delivered by: Big Horn Canal (Crow Dr. Proj)
   Name of Ditch, Ditch Company or District supplying water
2. State the number of acres you irrigate under this system [illegible] Shares you hold [illegible]
3. If you obtain water from more than one Company, give the number of shares, acres irrigated and the name of the Company under "Remarks." If you obtain water from a Ditch Company and also have a private system fill in both Part A and Part B.

Part B

TO BE FILED BY THOSE WHO HAVE A PRIVATE DITCH, PUMP OR IRRIGATION SYSTEM
or those who have a private water right under a Ditch Company

4. In what year was this land first irrigated? Date
5. Give the name of the original appropriator (first user):
6. Give the date appropriated Amount filed on: Miners Inches C. F. S.
7. State the total number of acres irrigated under this system:
8. Give the point of diversion: ¼ ¼ Section Township Range

Part C

TO BE FILED BY ALL WATER USERS IN ADDITION TO PART A OR PART B

9. Source of Water: Big Horn River
   Name of stream or lake from which water is originally diverted
10. Water is obtained by: (Check one) Gravity ✓ Pumping Other
11. What is the greatest number of acres you have irrigated? Date
12. How many acres did you irrigate in 19.45? (Crop and pasture) 40.0 391
13. State the total number of additional acres that could be irrigated by increasing the water supply, land leveling, etc. 0 This land is under what ditch?
14. How many acres of seeped land do you have which could be drained and put into production? 0
15. What is the condition of your irrigation system? Good
16. Is your water supply adequate? Yes ✓ No Explain
17. REMARKS: [illegible]

OVER

NOTE: The foregoing questions apply only to irrigated land shown on this plat.

DESCRIPTION AND MAP OF FARM

18. Legal Description of this Farm SWNW¼, Sec. 33 - Twp. 2 S., Rge. 33 E.

IRRIGATED LAND NON-IRRIGATED LAND

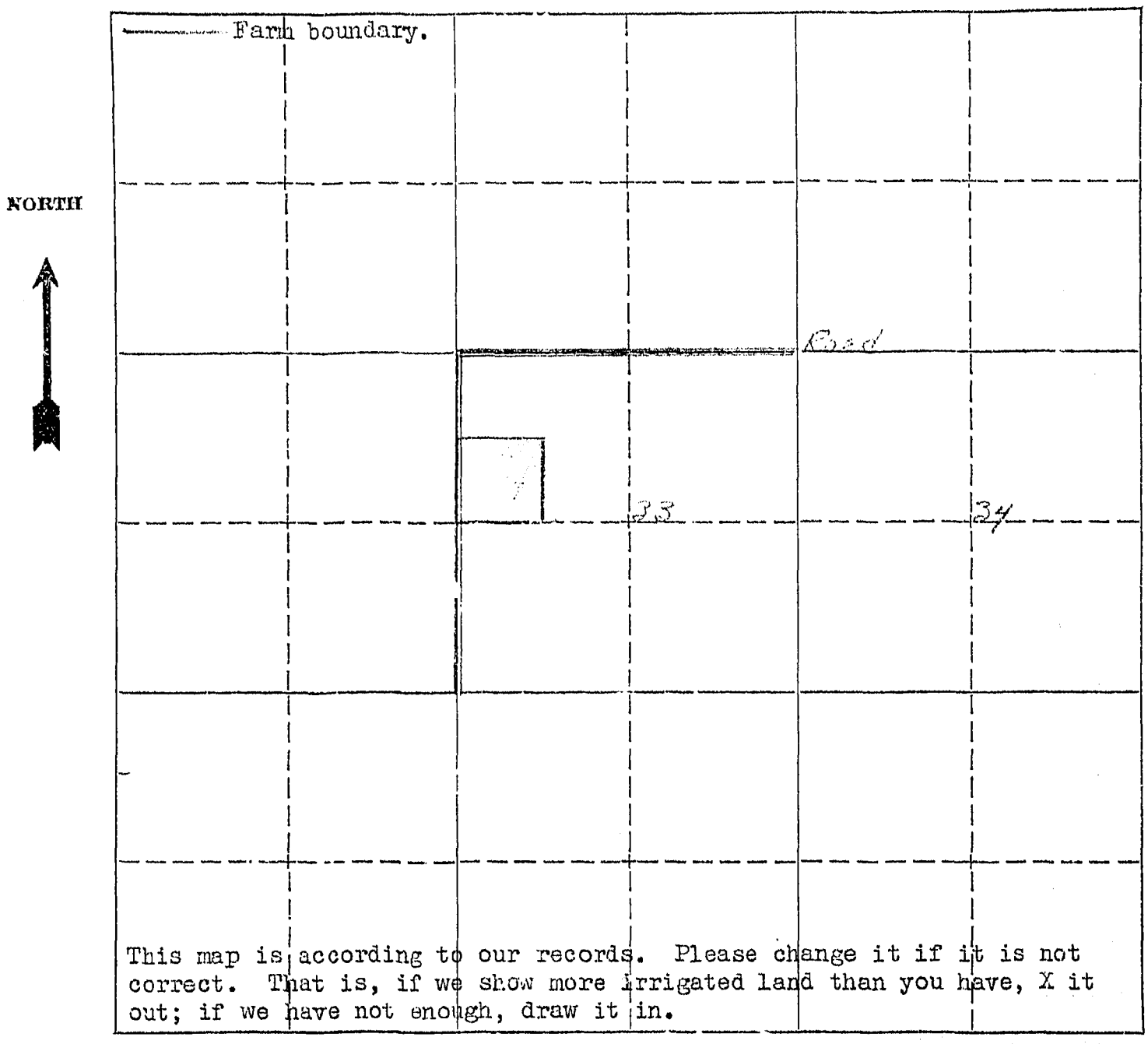

This map is according to our records. Please change it if it is not correct. That is, if we show more irrigated land than you have, X it out; if we have not enough, draw it in.

19. If the above land is irrigated from more than one ditch please give the acreage under each ditch in 19A and indicate the location of the land irrigated from each on the above map.

19A. Ditch: Big Hand Canal Acres: ~~40~~ 39.1

Ditch: Acres:

Information supplied by:

Name Albert Loomis on letter attached Address Date 2-28-46

REMARKS:

If you cannot answer all of the questions on this form answer as many as you can and return the form to us as soon as possible.

1 Form Ap. 1—10M 8-4

STATE ENGINEERS OFFICE
Water Resources Survey

Big Horn Canal

Notice of Appropriation

1. County Big Horn Book A Page 426 Record Misc.

2. Name of Appropriator Reynolds, S.G. (Ind. Agent) Address Crow Agency, Montana

3. Date Appropriated 9/1/05; 9/10/05 Date Filed 9/7/05

Amount Appropriated, Miners Inches 31,535, Cubic Feet per second

4. Name of Stream Big Horn River Tributary same Basin Yellowstone

5. Point of Diversion Point on its right bank, thence N.E. through Sec. 18, 17, 16, 10, 11, 2, 1, Twp. 6 S, Rg. 31 E; Sec. 6, Twp. 6 S, Rg. 32 E; Sec. 36, Twp. 5 S, Rg. 31 E; Sec. 31, 32, 29, 20, 21, 16, 15,

Sec. Twp. Rge. Bank of Stream

11, 1, Twp. 5 S, Rg. 32 E; Sec. 36, 25, 24, Twp. 4 S, Rg. 32 E; Sec. 19, 18, 7, 6, Twp. 4 S, Rg. 33 E; Sec. 31, 32, 29, 20, 21, 16, 9, 3, Twp. 3 S, Rg. 33 E; Sec. 34, 27, Twp. 2 S, Rg. 33 E.

6. Purpose Irrigation.

7. Description of System Canal 108" X 42 ft.

8. Land Description of Intended Place of Use

Twp.	Rge.
6 S	31 E
5 S	31 E
5 S	32 E
6 S	32 E

9. Remarks (Pertaining to Use, etc.)

Decree

10. Case No. Date Amt. Decreed: M. I. C. F. S.

11. To Whom Decreed Address

12. Name of Ditch Maximum Capacity (C. F. S.)

13. Date of Priority Purpose

14. Land Description of Place of Use as Decreed

15. Remarks (Present Use Status, etc.)

Form WR 2 10M 8-45

STATE ENGINEERS OFFICE
Water Resources Survey

COUNTY [illegible]

FILE NO. 334

Owner [illegible] Address [illegible]

AAA Owner [illegible] Address

Operator Loomis, Robert Address [illegible]

New Owner Address

New Operator Address

Assessment Record [illegible] Sec. 33 2S. 33E

ASID 39.1

Assessed Acreage [illegible]

Legal Description of This Farm SW NW¼ Sec. 33 - 2S. 33E.

Total Acres in Farm 40.0

Code Number 33F

Photo No. 244-46

AAA Contract No. 8596

AAA Total Cropland Acreage 39.1

App. No. 335 336-337-339-341-347

Decree No.

Land is located in

Twp. 2S Rge. 33E Twp. Rge.

Twp. Rge. Twp. Rge.

Filed in Twp. 2S Rge. 33E

Remarks Send to Loomis

Farm Map

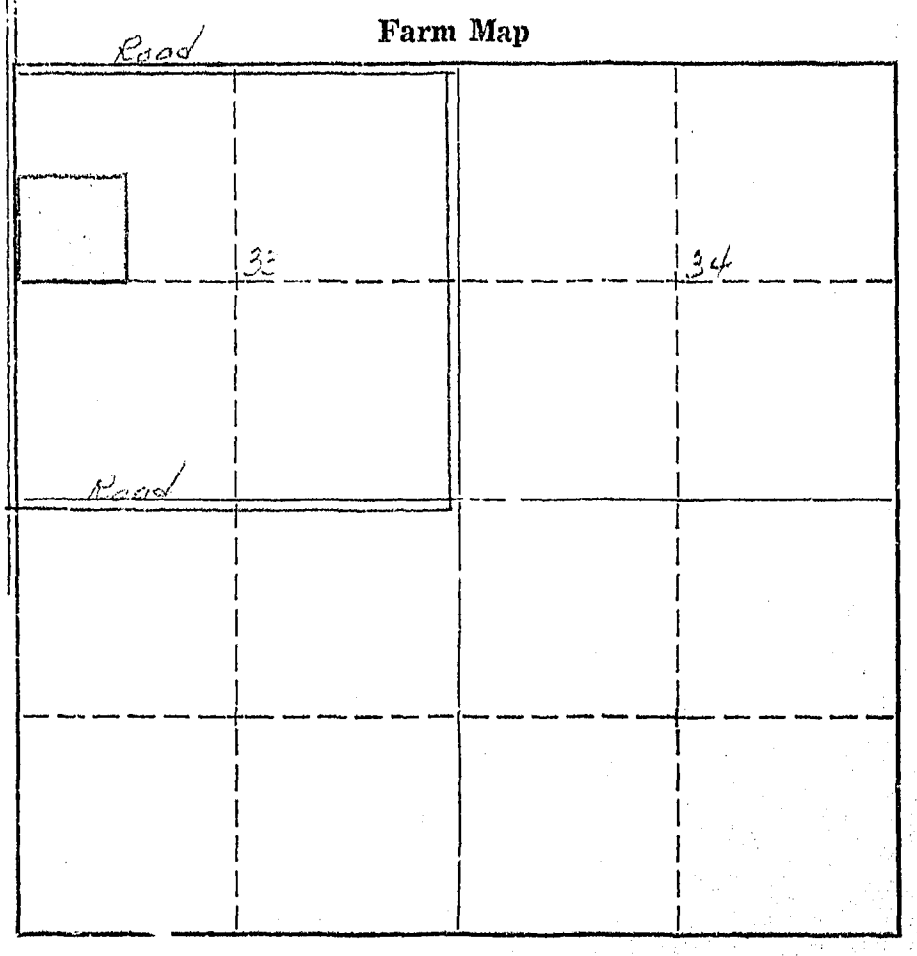

W-39.1-0-39.1

January 24, 1946

Mr. Albert Loomis
Hardin, Montana

Dear Mr. Loomis:

Appropriations:

According our our records the following notices of appropriations were filed on and cover your land.

On August 6, 1906, Roy McKim, C. L. Harris, T. W. Kine and Thomas S. Ballew filed for 750 cubic feet per second from the Big Horn River, recorded in Miscellaneous Records, Book A, Page 46, Big Horn County. (335)

On January 2, 1907, Henry Gerharz and Charles F. Stocker filed for 600 cubic feet per second from the Big Horn River, recorded in Miscellaneous Records, Book A, Page 8, Big Horn County. (336)

On March 11, 1907, the Big Horn Water Users Association (7 directors - C. C. Calhoun, Seth H. Hastings, Chas. G. Danielson, Harry Rosemond, Frank J. Eder, John Reno, Frank H. Church) filed for water from the Big Horn River, recorded in Miscellaneous Records, Book A, Page 48, Big Horn County. (337)

On June 15, 1909, J. E. Edwards, R. E. Shepherd and C. M. Bair (Two Leggins Water Users Association) filed for 600 cubic feet per second from the Big Horn River, recorded in Miscellaneous Records, Book A, Page 53, Big Horn County. (339)

On March 4, 1912, John J. Harris and Edward Lawlor filed for 1,250 cubic feet per second from the Big Horn River, recorded in Miscellaneous Records, Book A, Page 91, Big Horn County. (341)

On March 15, 1912, John H. Harris and Edward Lawlor filed for 300 cubic feet per second from the Big Horn River, recorded in Miscellaneous Records, Book A, Page 554, Big Horn County. (341)

On July 3, 1907, James Curry and Alfred Myers filed for 50 cubic feet per second from Williams Creek, recorded in Miscellaneous Records, Book A, Page 24, Big Horn County. (347)

Are these appropriations now in use? If they are not, mark them "No", and if they are, mark them "Yes".

February 20, 1946

Albert Loomis
Hardin, Montana

Dear Mr. Loomis:

On January 24, 1946, this office sent you forms and a letter asking for information pertaining to your irrigated land in Big Horn County.

To date we have not heard from you. With the vast water development program now being planned on the Big Horn River by Federal Agencies, it is essential that we have this information in order to show the extent of our water use and our water rights in the Big Horn Basin in Montana. This information is necessary and vital if we are to protect our present water users and the rights they have against future irrigation, navigation, power, and flood control enterprises in this area. We are asking you for this information because we feel it is the democratic way. We also feel that you are more qualified to give us this information about your irrigated land than anyone else because it is part of your business. It may be that you were busy with your farm work, or some unforseen thing happened at the time our first letter was received and you put it aside to be answered at some other time and have forgotten all about it. All information received by us is strictly confidential, and is only used to record and tabulate the water use in the Big Horn area.

Water is as necessary to the farmer as the soil in which he plants. Without it no crops will grow - no living thing can survive. It is your water that we are trying to protect so that you will have plenty now and in the future. We must keep Montana's water in Montana. The only way we can do this is by having the support of each and every water user so that we have 100% representation of all water users. Remember - "United we stand, divided we fall".

In order to facilitate this work, a branch office of the State Engineer has been established in Billings and is located in the Roosevelt School Building on Twenty-third Street and Fourth Avenue North. Any time you are in Billings, we will appreciate your calling on us.

Hoping to hear from you in the very near future, I am

Very truly yours,

Gerald J. Oravetz
Ass't State Engineer

GJO:ef:tk

P.S. If you cannot supply us with the information requested, it may be that you can tell us of someone who can.

STATE OF MONTANA

STATE ENGINEER

FRED E. BUCK, STATE ENGINEER
GERALD J. ORAVETZ, ASSISTANT

BILLINGS, MONTANA

February 20, 1946

Albert Loomis
Hardin, Montana

Dear Mr. Loomis:

On January 24, 1946, this office sent you forms and a letter asking for information pertaining to your irrigated land in Big Horn County.

To date we have not heard from you. With the vast water development program now being planned on the Big Horn River by Federal Agencies, it is essential that we have this information in order to show the extent of our water use and our water rights in the Big Horn Basin in Montana. This information is necessary and vital if we are to protect our present water users and the rights they have against future irrigation, navigation, power, and flood control enterprises in this area. We are asking you for this information because we feel it is the democratic way. We also feel that you are more qualified to give us this information about your irrigated land than anyone else because it is part of your business. It may be that you were busy with your farm work, or some unforseen thing happened at the time our first letter was received and you put it aside to be answered at some other time and have forgotten all about it. All information received by us is strictly confidential, and is only used to record and tabulate the water use in the Big Horn area.

Water is as necessary to the farmer as the soil in which he plants. Without it no crops will grow - no living thing can survive. It is your water that we are trying to protect so that you will have plenty now and in the future. We must keep Montana's water in Montana. The only way we can do this is by having the support of each and every water user so that we have 100% representation of all water users. Remember - "United we stand, divided we fall".

In order to facilitate this work, a branch office of the State Engineer has been established in Billings and is located in the Roosevelt School Building on Twenty-third Street and Fourth Avenue North. Any time you are in Billings, we will appreciate your calling on us.

Hoping to hear from you in the very near future, I am

Very truly yours,
Gerald J. Oravetz
Gerald J. Oravetz
Ass't State Engineer

GJO:tk

P.S. If you cannot supply us with the information requested, it may be that you can tell us of someone who can.

Feb 28 - 1945

Chief Engineer

Ok in regards to your letter about
weighted water installing that
I paid collect on 100 lbs in 1945

Alfred Lannis

Hardin Dump

2-28-66

337

F WR-1—10M 8-15

STATE OF MONTANA
STATE ENGINEERS OFFICE
Water Resources Survey

Code No. 33 D

County Big Horn

T. 2 So. R. 33 E

Name of Land Owner Big Horn County % Frank Johnson Address

Name of Operator Address

Part A

TO BE FILED BY THOSE OBTAINING IRRIGATION WATER FROM A DITCH COMPANY OR IRRIGATION DISTRICT

1. Water is delivered by: Big Horn Canal Co. Inc. Hardin
   Name of Ditch, Ditch Company or District supplying water
2. State the number of acres you irrigate under this system 0 Shares you hold —
3. If you obtain water from more than one Company, give the number of shares, acres irrigated and the name of the Company under **"Remarks."** If you obtain water from a Ditch Company and also have a private system fill in both Part A and Part B.

Part B

TO BE FILED BY THOSE WHO HAVE A PRIVATE DITCH, PUMP OR IRRIGATION SYSTEM
or those who have a private water right under a Ditch Company

4. In what year was this land first irrigated? Date
5. Give the name of the original appropriator (first user):
6. Give the date appropriated Amount filed on: Miners Inches C. F. S.
7. State the total number of acres irrigated under this system:
8. Give the point of diversion: ¼ ¼ Section Township Range

Part C

TO BE FILED BY ALL WATER USERS IN ADDITION TO PART A OR PART B

9. Source of Water: Big Horn River
   Name of stream or lake from which water is originally diverted
10. Water is obtained by: (Check one) Gravity ✓ Pumping Other
11. What is the greatest number of acres you have irrigated? Date
12. How many acres did you irrigate in 1945? (Crop and pasture) 0
13. State the total number of additional acres that could be irrigated by increasing the water supply, land leveling, etc. 40 This land is under what ditch? Big Horn Canal
14. How many acres of seeped land do you have which could be drained and put into production?
15. What is the condition of your irrigation system? Good
16. Is your water supply adequate? Yes ✓ No Explain
17. REMARKS: No water has been used for 20 years and no water payment has been made.

OVER

NOTE: The fo[illegible]ing questions apply only to irrigated land shown on this pl[illegible]

DESCRIPTION AND MAP OF FARM

18. Legal Description of this Farm SW/NE¼ Sec. 33 - 2 So. - 3 E

IRRIGATED LAND NON-IRRIGATED LAND

NORTH

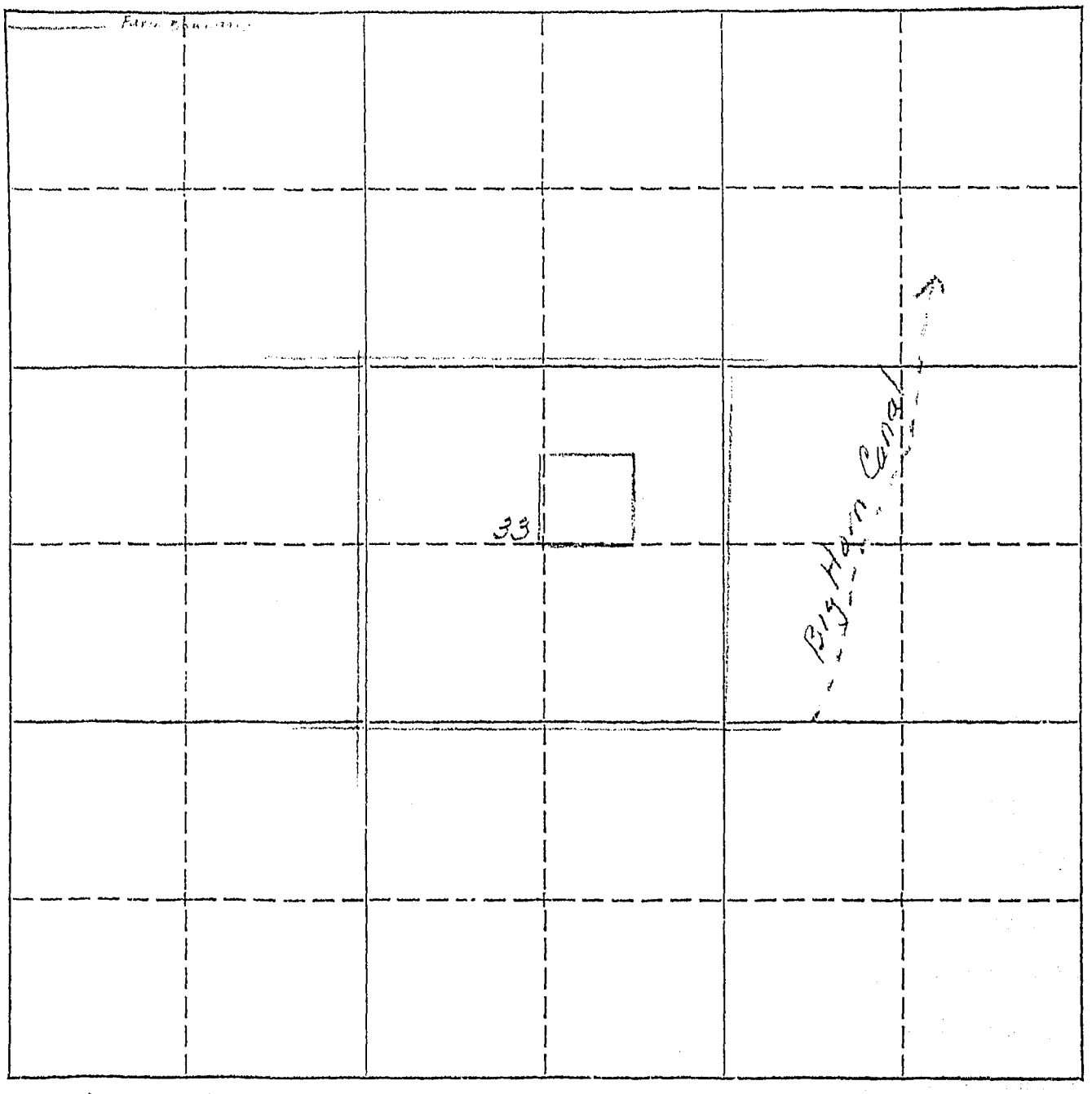

19. If the above land is irrigated from more than one ditch please give the acreage under each ditch in 19A and indicate the location of the land irrigated from each on the above map.

19A. Ditch: ..... Acres: 0

Ditch: ..... Acres: .....

Information supplied by:

Name Carrie N. Pollard Address Hungtown Date 2-28-46

REMARKS: Taken in office by M. E. K.

If you cannot answer all of the questions on this form answer as many as you can and return the form to us as soon as possible.

1 Form WR 2 10M 8-45

STATE ENGINEERS OFFICE
Water Resources Survey

COUNTY Big Horn

FILE NO. 332

Owner Big Horn County Irrigation Co. Address Lovell, Wyo.

AAA Owner Big Horn County Address

Operator " " " Address

New Owner Address

New Operator Address

Assessment Record SWNE¼ Sec. 33-2S-32E

USID

Assessed Acreage 40.0

Legal Description of This Farm SWNE¼ Sec. 33-2S-32E.

Total Acres in Farm 40.0

Code Number 33D

Photo No. 244-40

AAA Contract No. 8594

AAA Total Cropland Acreage 0

App. No. 335-336-337-339-341-347

Decree No.

Land is located in

Twp. 2S Rge. 32E Twp. Rge.

Twp. Rge. Twp. Rge.

Filed in Twp. 2S Rge. 32E

Remarks

W. - 40.0 - 0 - 40.0

Farm Map

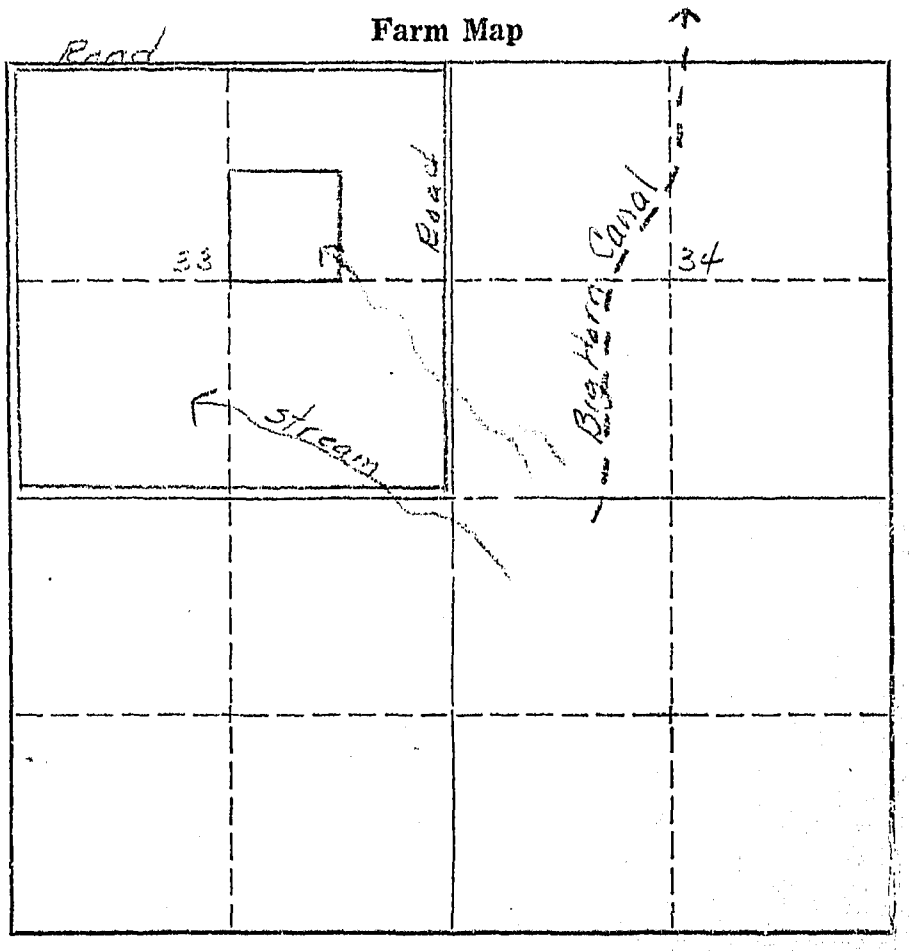

January 24, 1946

Big Horn County
c/o Erwin Schnad
Garryowen, Montana

Dear Mr. Schnad:

Appropriations:

According our our records the following notices of appropriations were filed on and cover your land.

On August 6, 1906, Roy McKim, C. L. Harris, F. W. Pine and Thomas S. Ballew filed for 750 cubic feet per second from the Big Horn River, recorded in Miscellaneous Records, Book A, Page 46, Big Horn County. (335)

On January 2, 1907, Henry Gerharz and Charles F. Stocker filed for 600 cubic feet per second from the Big Horn River, recorded in Miscellaneous Records, Book A, Page 8, Big Horn County. (336)

On March 11, 1907, the Big Horn Water Users Association (7 directors - C. C. Calhoun, Seth H. Hastings, Chas. G. Danielson, Harry Rosemond, Frank J. Eder, John Reno, Frank H. Church) filed for water from the Big Horn River, recorded in Miscellaneous Records, Book A, Page 48, Big Horn County. (337)

On June 15, 1909, J. E. Edwards, R. E. Shepherd and C. M. Bair (Two Leggins Water Users Association) filed for 600 cubic feet per second from the Big Horn River, recorded in Miscellaneous Records, Book A, Page 53, Big Horn County. (339)

On March 4, 1912, John J. Harris and Edward Lawlor filed for 1,250 cubic feet per second from the Big Horn River, recorded in Miscellaneous Records, Book A, Page 91, Big Horn County. (341)

On March 15, 1912, John H. Harris and Edward Lawlor filed for 300 cubic feet per second from the Big Horn River, recorded in Miscellaneous Records, Book A, Page 554, Big Horn County. (341)

On July 3, 1907, James Curry and Alfred Myers filed for 50 cubic feet per second from Williams Creek, recorded in Miscellaneous Records, Book A, Page 24, Big Horn County. (347)

Are these appropriations now in use? If they are not, mark them "No", and if they are, mark them "Yes".

1 Form Ap. 1—10M 8-45

STATE ENGINEERS OFFICE
Water Resources Survey

Big horn Canal

Notice of Appropriation

1. County Big Horn Book A Page 426 Record Misc.

2. Name of Appropriator Reynolds, S.G. (Ind. Agent) Address Crow Agency, Montana

3. Date Appropriated 9/1/05; 9/10/05 Date Filed 9/7/05

Amount Appropriated, Miners Inches 31,535, Cubic Feet per second

4. Name of Stream Big Horn River Tributary same Basin Yellowstone

5. Point of Diversion Point on its right bank, thence N.E. through Sec.18,17,16,10,11,2,1, Twp. 6 S, Rg.31 E; Sec.6, Twp.6 S, Rg.32 E; Sec.36, Twp.5 S, Rg.31 E; Sec.31,32,29,20,21,16,15,

Sec. Twp. Rge. Bank of Stream

11,1, Twp.5 S, Rg.32 E; Sec.36,25,24, Twp.4 S, Rg.32 E; Sec.19,18,7,6, Twp.4 S, Rg.33 E; Sec.31, 32,29,20,21,16,9,3, Twp.3 S, Rg.33 E; Sec.34,27, Twp.2 S, Rg.33 E.

6. Purpose Irrigation.

7. Description of System Canal 108" X 42 ft.

8. Land Description of Intended Place of Use

Twp.	Rge.
6 S	31 E
5 S	31 E
5 S	32 E
6 S	32 E

9. Remarks (Pertaining to Use, etc.)

Decree

10. Case No. Date Amt. Decreed: M. I. C. F. S.

11. To Whom Decreed Address

12. Name of Ditch Maximum Capacity (C. F. S.)

13. Date of Priority Purpose

14. Land Description of Place of Use as Decreed

15. Remarks (Present Use Status, etc.)

February 20, 1946

Big Horn County
c/o Erwin Schmed
Garryowen, Montana

Dear Mr. Schmed:

On January 24, 1946, this office sent you forms and a letter asking for information pertaining to your irrigated land in Big Horn County.

To date we have not heard from you. With the vast water development program now being planned on the Big Horn River by Federal Agencies, it is essential that we have this information in order to show the extent of our water use and our water rights in the Big Horn Basin in Montana. This information is necessary and vital if we are to protect our present water users and the rights they have against future irrigation, navigation, power, and flood control enterprises in this area. We are asking you for this information because we feel it is the democratic way. We also feel that you are more qualified to give us this information about your irrigated land than anyone else because it is part of your business. It may be that you were busy with your farm work, or some unforseen thing happened at the time our first letter was received, and you put it aside to be answered at some other time and have forgotten all about it. All information received by us is strictly confidential, and is only used to record and tabulate the water use in the Big Horn area.

Water is as necessary to the farmer as the soil in which he plants. Without it no crops will grow - no living thing can survive. It is your water that we are trying to protect so that you will have plenty now and in the future. We must keep Montana's water in Montana. The only way we can do this is by having the support of each and every water user so that we have 100% representation of all water users. Remember - "United we stand, divided we fall".

In order to facilitate this work, a branch office of the State Engineer has been established in Billings and is located in the Roosevelt School Building on Twenty-third Street and Fourth Avenue North. Any time you are in Billings, we will appreciate your calling on us.

Hoping to hear from you in the very near future, I am

Very truly yours,

Gerald J. Oravetz
Ass't State Engineer

GJO:cf:tk

P.S. If you cannot supply us with the information,requested, it may be that you can tell us of someone who can.

314

rm WR-1—10M 48-46

STATE OF MONTANA
STATE ENGINEERS OFFICE
Water Resources Survey

Code No. 3 J, 16 E.

County Big Horn

T. 2 S. R. 33 E.

Name of Land Owner Brown, M. L. & Brown, Gordon M. Address ~~Kilgore, Texas~~ 1603 So. Cheyenne Tulsa 5, Okla. Hardin, Montana

Name of Operator Brown, G. M. Address Hardin, Montana

Part A

TO BE FILED BY THOSE OBTAINING IRRIGATION WATER FROM A DITCH COMPANY OR IRRIGATION DISTRICT

1. Water is delivered by: Two Leggins
   Name of Ditch, Ditch Company or District supplying water
2. State the number of acres you irrigate under this system 57 Shares you hold 57
3. If you obtain water from more than one Company, give the number of shares, acres irrigated and the name of the Company under "Remarks." If you obtain water from a Ditch Company and also have a private system fill in both Part A and Part B.

Part B

TO BE FILED BY THOSE WHO HAVE A PRIVATE DITCH, PUMP OR IRRIGATION SYSTEM
or those who have a private water right under a Ditch Company

4. In what year was this land first irrigated? Date May 22, 1909
5. Give the name of the original appropriator (first user): R. E. Shepard, J. E. Edwards, C. M. Bair
6. Give the date appropriated May 22, 1909 Amount filed on: Miners Inches C. F. S. 6.00
7. State the total number of acres irrigated under this system: 57
8. Give the point of diversion: S E ¼ S E ¼ Section 20 Township 2 So Range 33 E

Part C

TO BE FILED BY ALL WATER USERS IN ADDITION TO PART A OR PART B

9. Source of Water: Big Horn River
   Name of stream or lake from which water is originally diverted
10. Water is obtained by: (Check one) Gravity ✓ Pumping Other
11. What is the greatest number of acres you have irrigated? 57 Date 1926
12. How many acres did you irrigate in 1945? (Crop and pasture) 57
13. State the total number of additional acres that could be irrigated by increasing the water supply, land leveling, etc. This land is under what ditch?
14. How many acres of seeped land do you have which could be drained and put into production?
15. What is the condition of your irrigation system? good
16. Is your water supply adequate? Yes ✓ No Explain
17. REMARKS:

OVER

NOTE: The foregoing questions apply only to irrigated land shown on this plat.

DESCRIPTION AND MAP OF FARM

18. Legal Description of this Farm SWSE¼, Sec. 3 - E½SW¼, Sec. 16 - Twp. 2 S., Rge. 33 E.

(See below under Remarks)

IRRIGATED LAND NON-IRRIGATED LAND

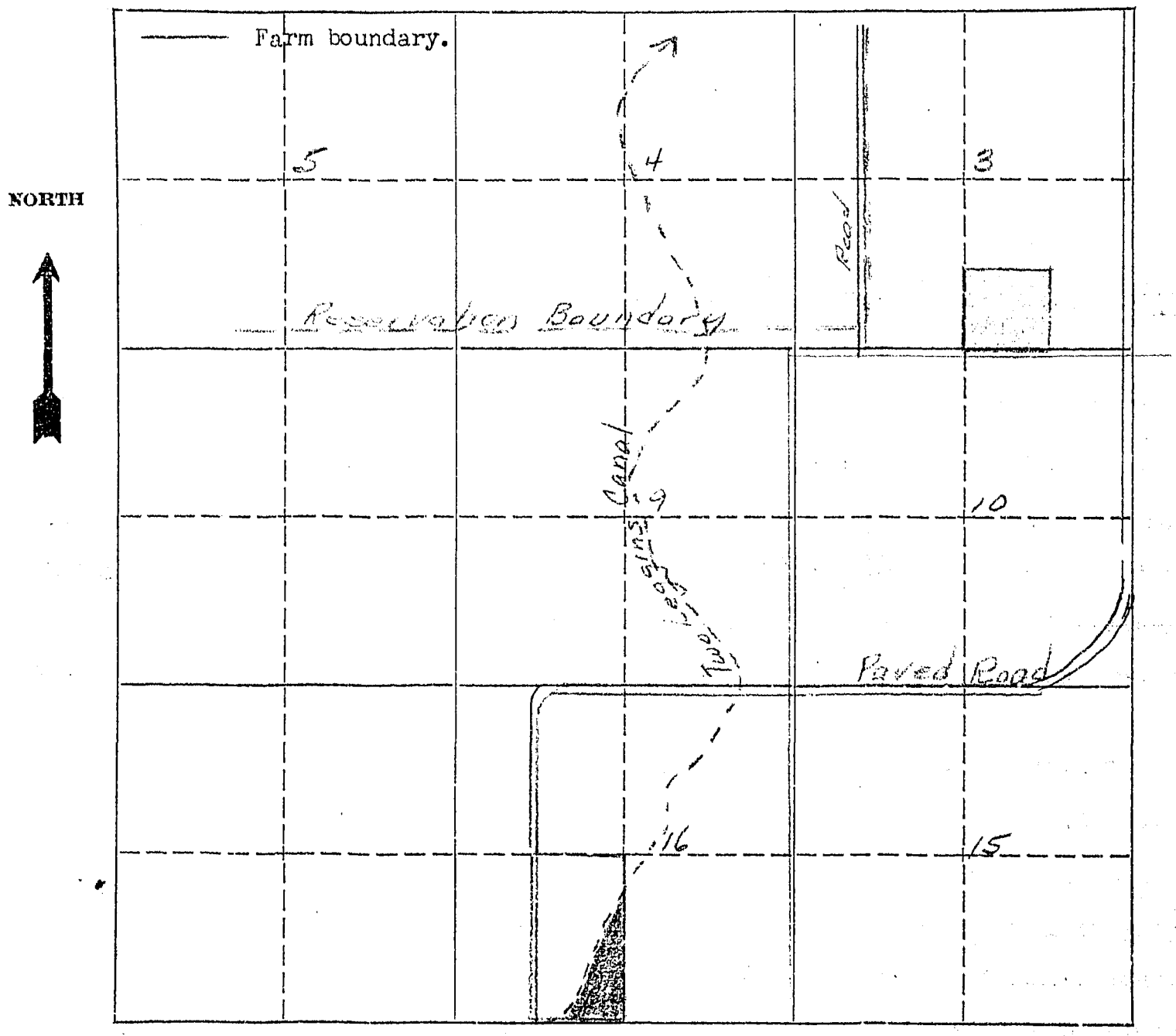

19. If the above land is irrigated from more than one ditch please give the acreage under each ditch in 19A and indicate the location of the land irrigated from each on the above map.

19A. Ditch: Two Loggins Acres: 57

Ditch: Acres:

Information supplied by:

Name [illegible] Address Date 2-25-46

REMARKS: This map is according to our records. Please change it if it is not correct. That is, if we show more irrigated land than you have, X it out; if we have not enough, draw it in.

If you cannot answer all of the questions on this form answer as many as you can and return the form to us as soon as possible.

Form WR 2 10M 8-45

STATE ENGINEERS OFFICE
Water Resources Survey

COUNTY Otero

FILE NO. 314

Owner Brown, Gordon M. Address Brown, N.M. Hondo, Texas

AAA Owner Brown, N.M. + G.M. Address

Operator Brown, G.M. Address Hondo, New Mex.

New Owner Address

New Operator Address

Assessment Record SW¼SE¼ Sec. 3 - E½SW¼ Sec. 16 - 2 So 33E

USID 55.7

Assessed Acreage 50.0

Legal Description of This Farm SW¼SE¼ Sec. 3 - E½SW¼ Sec. 16 - 2S 33E

Total Acres in Farm 120.0

Code Number 3 J - 16 E.

Photo No. 244 35, 244-37

AAA Contract No. 1252 B

AAA Total Cropland Acreage 71.8

App. No. 335-336-337-338-341-342

Decree No.

Land is located in

Twp. 2S Rge. 33E Twp. Rge.

Twp. Rge. Twp. Rge.

Filed in Twp. 2S Rge. 33E

Remarks

Farm Map

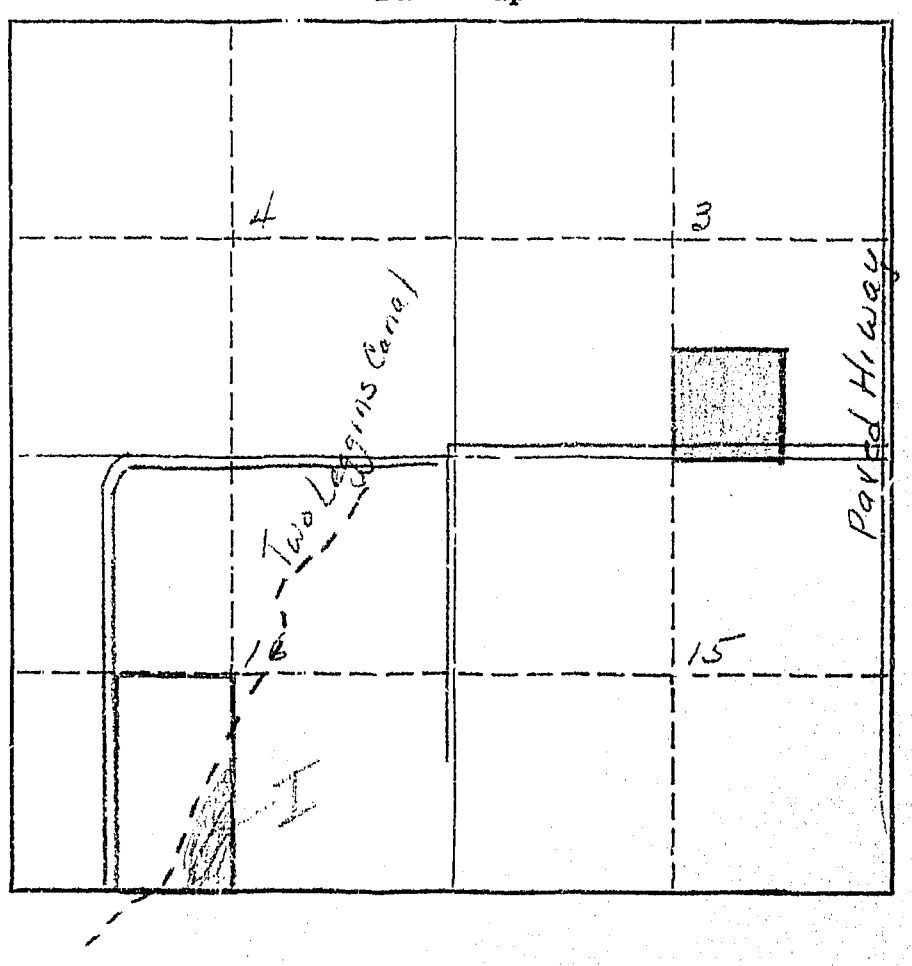

W.-55.7 - 0 - 55.7

January 24, 1966

Mr. Gordon M. Brown
Hardin, Montana

Dear Mr. Brown:

Appropriations:

According to our records the following notices of appropriations were filed on and cover your land.

On August 6, 1906, Roy McKim, C. L. Harris, F. W. Bine and Thomas S. Ballew filed for 750 cubic feet per second from the Big Horn River, recorded in Miscellaneous Records, Book A, Page 46, Big Horn County. (335)

On January 2, 1907, Henry Gerharz and Charles F. Stocker filed for 600 cubic feet per second from the Big Horn River, recorded in Miscellaneous Records, Book A, Page 8, Big Horn County. (336)

On March 11, 1907, the Big Horn Water Users Association (7 directors - C. C. Calhoun, Seth H. Hastings, Chas. G. Danielson, Harry Rosemond, Frank J. Eder, John Reno, Frank H. Church) filed for water from the Big Horn River, recorded in Miscellaneous Records, Book A, Page 48, Big Horn County. (337)

On June 15, 1909, J. E. Edwards, R. E. Shepherd and C. M. Bair (Two Leggins Water Users Adsociation) filed for 600 cubic feet per second from the Big Horn River, recorded in Miscellaneous Records, Book A, Page 53, Big Horn County. (339)

On March 4, 1912, John J. Harris and Edward Lawlor filed for 1,250 cubic feet per second from the Big Horn River, recorded in Miscellaneous Records, Book A, Page 91, Big Horn County. (341)

On March 15, 1912, John H. Harris and Edward Lawlor filed for 300 cubic feet per second from the Big Horn River, recorded in Miscellaneous Records, Book A, Page 554, Big Horn County. (341)

On July 3, 1907, James Curry and Alfred Myers filed for 50 cubic feet per second from Williams Creek, recorded in Miscellaneous Records, Book A, Page 24, Big Horn County. (347)

Are these appropriations now in use? If they are not, mark them "No", and if they are, mark them "Yes".

W.P. 3116
No. _____

A Study of Montana's Water Resources

Form WR-4

Record of a Farm under A.A.A. Program Having Irrigated Land

A.A.A. Contract No. 1252B County Big Horn Twp. 2 South Rng. 33 East

Name of Owner Brown [illegible] Address [illegible]

Name of Operator Brown [illegible] Address " "

Total Number of Acres in Farm 120 Number of Acres Irrigated in 1940 69

Outline on the plat below in red pencil the boundaries of the farm unit. If possible, show in blue pencil the location of the irrigated land. The section number (s) should be clearly indicated. Obtain the legal description from county ownership records and correct boundaries if necessary.

Legal Description SW¼SE¼ 3-2S-33E E½SW¼ 16-2S-33E

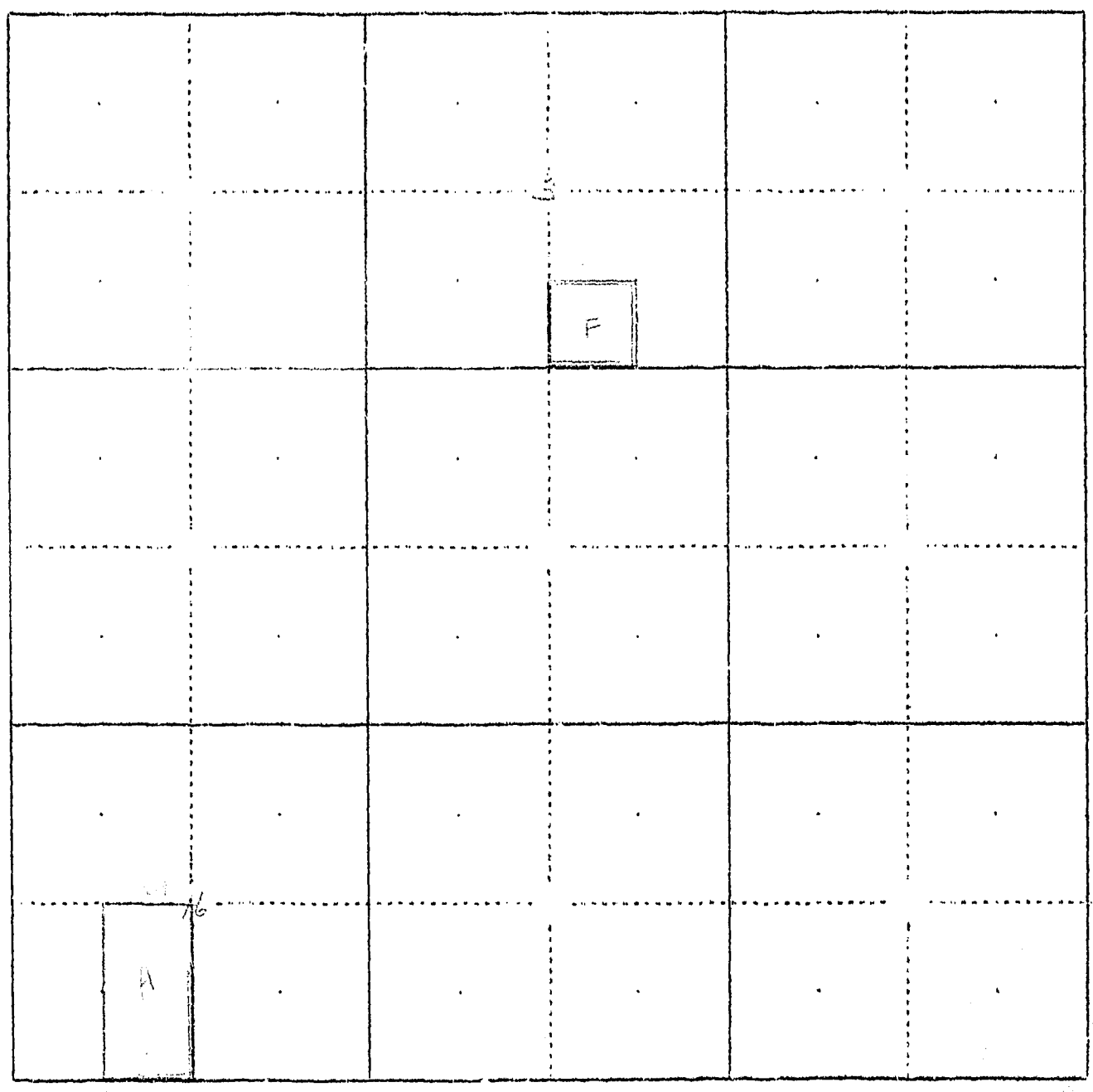

February 20, 1946

Gordon M. Brown
Hardin, Montana

Dear Mr. Brown:

On January 24, 1946, this office sent you forms and a letter asking for information pertaining to your irrigated land in Big Horn County.

To date we have not heard from you. With the vast water development program now being planned on the Big Horn River by Federal Agencies, it is essential that we have this information in order to show the extent of our water use and our water rights in the Big Horn Basin in Montana. This information is necessary and vital if we are to protect our present water users and the rights they have against future irrigation, navigation, power, and flood control enterprises in this area. We are asking you for this information because we feel it is the democratic way. We also feel that you are more qualified to give us this information about your irrigated land than anyone else because it is part of your business. It may be that you were busy with your farm work, or some unforseen thing happened at the time our first letter was received and you put it aside to be answered at some other time and have forgotten all about it. All information received by us is strictly confidential, and is only used to record and tabulate the water use in the Big Horn Area.

Water is as necessary to the farmer as the soil in which he plants. Without it no crops will grow - no living thing can survive. It is your water that we are trying to protect so that you will have plenty now and in the future. We must keep Montana's water in Montana. The only way we can do this is by having the support of each and every water user so that we have 100% representation of all water users. Remember - "United we stand, divided we fall".

In order to facilitate this work, a branch office of the State Engineer has been established in Billings and is located in the Roosevelt School Building on Twenty-third street and Fourth Avenue North. Any time you are in Billings, we will appreciate your calling on us.

Hoping to hear from you in the very near future, I am

Very truly yours,

Gerald J. Oravetz
Ass't State Engineer

GJO:ef:tk

P.S. If you cannot supply us with the information requested, it may be that you can tell us of someone who can.

186

rm WR-1—10M 8-45

STATE OF MONTANA
STATE ENGINEERS OFFICE
Water Resources Survey

Code No. 10 D

County Big Horn

T. 2 S. R. 33 E.

Name of Land Owner Bunston, Howard W. Address Hardin, Montana
c/o Heinrich Frickel

Name of Operator Frickel, Heinrich Address Hardin, Montana

Part A

TO BE FILED BY THOSE OBTAINING IRRIGATION WATER FROM A DITCH COMPANY OR IRRIGATION DISTRICT

1. Water is delivered by: Two Leggins Water Users Assn
   Name of Ditch, Ditch Company or District supplying water
2. State the number of acres you irrigate under this system 160 (153.7) Shares you hold
3. If you obtain water from more than one Company, give the number of shares, acres irrigated and the name of the Company under **"Remarks."** If you obtain water from a Ditch Company and also have a private system fill in both Part A and Part B.

Part B

TO BE FILED BY THOSE WHO HAVE A PRIVATE DITCH, PUMP OR IRRIGATION SYSTEM
or those who have a private water right under a Ditch Company

4. In what year was this land first irrigated? Date May 22, 1909
5. Give the name of the original appropriator (first user): R. E. Hefand, J. E. Edwards & P. M. Bain
6. Give the date appropriated May 22, 1909 Amount filed on: Miners Inches C. F. S. 6.00
7. State the total number of acres irrigated under this system: 160 acres
8. Give the point of diversion: SE ¼ SE ¼ Section 2 Township 2 So Range 33

Part C

TO BE FILED BY ALL WATER USERS IN ADDITION TO PART A OR PART B

9. Source of Water: Big Horn River
   Name of stream or lake from which water is originally diverted
10. Water is obtained by: (Check one) Gravity ✓ Pumping Other
11. What is the greatest number of acres you have irrigated? 160 (153.7) Date 1945
12. How many acres did you irrigate in 1945? (Crop and pasture) 160 (153.7)
13. State the total number of additional acres that could be irrigated by increasing the water supply, land leveling, etc. This land is under what ditch?
14. How many acres of seeped land do you have which could be drained and put into production?
15. What is the condition of your irrigation system? Good
16. Is your water supply adequate? Yes ✓ No Explain
17. REMARKS: The above gentleman Bunston filed on the entire family deal 160 A of farmland, [illegible] 153.7

OVER

NOTE: The fore[illegible]ng questions apply only to irrigated land shown on this plat.

DESCRIPTION AND MAP OF FARM

18. Legal Description of this Farm SENW¼, NWSE¼, NESW¼, SWNE¼, Sec. 10 - Twp. 2 S., Rge. 33 E.

IRRIGATED LAND NON-IRRIGATED LAND

NORTH

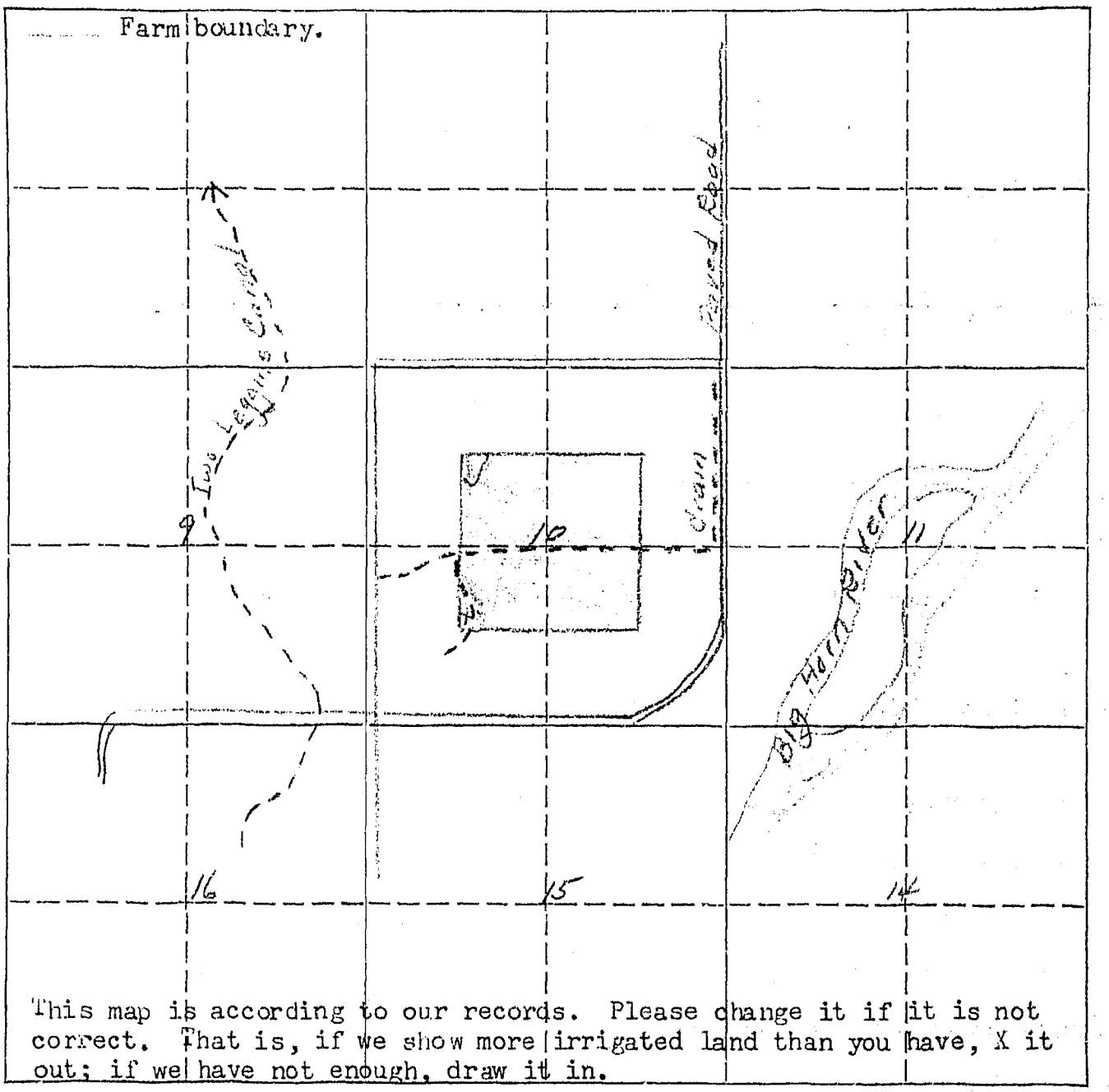

This map is according to our records. Please change it if it is not correct. That is, if we show more irrigated land than you have, X it out; if we have not enough, draw it in.

19. If the above land is irrigated from more than one ditch please give the acreage under each ditch in 19A and indicate the location of the land irrigated from each on the above map.

19A. Ditch: Two Leggins Ditch Acres: 155.7

Ditch: Acres:

Information supplied by:

Name Two Leggins Water Users Assn. Address Dorsey, Mont. Date 3/9/46

REMARKS:

If you cannot answer all of the questions on this form answer as many as you can and return the form to us as soon as possible.

1 Form WR 2 10M 8 45

STATE ENGINEERS OFFICE
Water Resources Survey

COUNTY Big Horn

FILE NO. 186

Owner Burton Edward H. & Fannie Fackel Address # 4 - Hardin, Mont

AAA Owner Burton H. W Address

Operator Fackel Henrick Address Hardin, Mont.

New Owner Address

New Operator Address

Assessment Record SE¼NW¼, NW¼SE¼, NE¼SW¼, SW¼NE¼ Sec. 10 - 2 So - 33 E.

USID 40.0

Assessed Acreage 160.0

Legal Description of This Farm SE¼NW¼ NW¼SE¼ NE¼SW¼, SW¼NE¼ Sec. 10 - 2 So - 33 E

Total Acres in Farm 160.0

Code Number 10 D

Photo No. 244-36

AAA Contract No. 562

AAA Total Cropland Acreage 135.4

App. No. 335-336-337-339-341

Decree No.

Land is located in

Twp. 2 S Rge. 33 E Twp. Rge.

Twp. Rge. Twp. Rge.

Filed in Twp. 2 S Rge. 33 E

Remarks

Farm Map

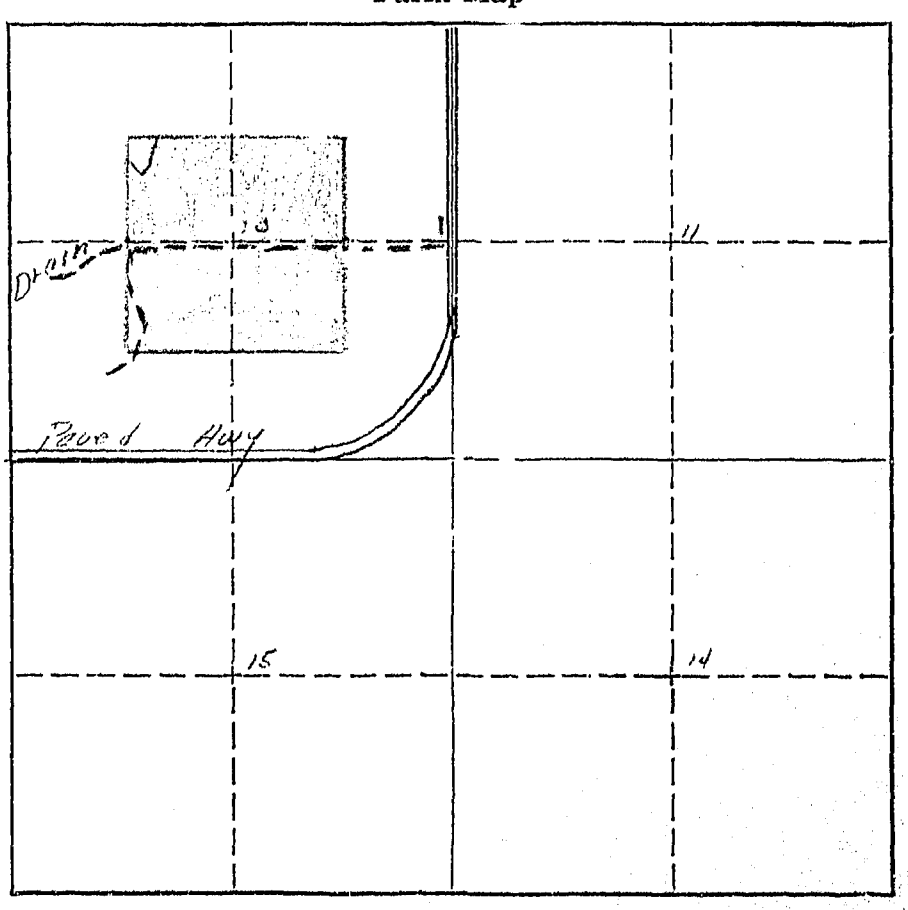

W. - 40.0 - 0 - 40.0

January 24, 1946

Mr. Heinrich Frickel#4
Hardin, Montana

Dear Mr. Frickel:

Appropriations:

According to o[illegible] cords the following notices of appropriations were filed on and cover your land.

On August 6, 1906, Roy McKim, C. L. Harris, F. W. Hine and Thomas S. Ballew filed for 750 cubic feet per second from the Big Horn River, recorded in Miscellaneous Records, Book A, Page 46, Big horn County. (335)

On January 2, 1907, Henry Gerharz and Charles F. Stocker filed for 600 cubic feet per second from the Big Horn River, recorded in Miscellaneous Records, Book A, Page 5, Big Horn County. (336)

On March 11, 1907, the Big Horn Water Users Association (7 directors - C. C. Calhoun, Seth H. Hastings, Chas. G. Danielson, Harry Rosemond, Frank J. Eder, John Reno, Frank H. Church) filed for water from the Big Horn River, recorded in Miscellaneous Records, Book A, Page 43, Big Horn County. (337)

On June 15, 1909, J. E. Edwards, R. E. Shepherd and C. M. Bair (Two Leggins Water Users Adsociation) filed for 600 cubic feet per second from the Big Horn River, recorded in Miscellaneous Records, Book A, Page 53, Big Horn County. (339)

On March 4, 1912, John J. Harris and Edward Lawlor filed for 1,250 cubic feet per second from the Big Horn River, recorded in Miscellaneous Records, Book A, Page 91, Big Horn County. (341)

On March 15, 1912, John H. Harris and Edward Lawlor filed for 300 cubic feet per second from the Big Horn River, recorded in Miscellaneous Records, Book A, Page 554, Big Horn County. (341)

On July 3, 1907, James Curry and Alfred Myers filed for 50 cubic feet per second from Williams Creek, recorded in Miscellaneous Records, Book A, Page 24, Big Horn County. (347)

Are these appropriations now in use? If they are not, mark them "No", and if they are, mark them "Yes".

February 20, 1946

Heinrich Frickel, IV
Hardin, Montana

Dear Mr. Frickel:

On January 24, 1946, this office sent you forms and a letter asking for information pertaining to your irrigated land in Big Horn County.

To date we have not heard from you. With the vast water development program now being planned on the Big Horn River by Federal Agencies, it is essential that we have this information in order to show the extent of our water use and our water rights in the Big Horn Basin in Montana. This information is necessary and vital if we are to protect our present water users and the rights they have against future irrigation, navigation, power, and flood control enterprises in this area. We are asking you for this information because we feel it is the democratic way. We also feel that you are more qualified to give us this information about your irrigated land than anyone else because it is part of your business. It may be that you were busy with your farm work, or some unforseen thing happened at the time our first letter was received and you put it aside to be answered at some other time and have forgotten all about it. All information received by us is strictly confidential, and is only used to record and tabulate the water use in the Big Horn area.

Water is as necessary to the farmer as the soil in which he plants. Without it no crops will grow - no living thing can survive. It is your water that we are trying to protect so that you will have plenty now and in the future. We must keep Montana's water in Montana. The only way we can do this is by having the support of each and every water user so that we have 100% representation of all water users. Remember - "United we stand, divided we fall".

In order to facilitate this work, a branch office of the State Engineer has been established in Billings and is located in the Roosevelt School Building on Twenty-third Street and Fourth Avenue North. Any time you are in Billings, we will appreciate your calling on us.

Hoping to hear from you in the very near future, I am

Very truly yours,

Gerald J. Oravetz
Ass't State Engineer

GJO:ef:tk

P.S. If you cannot supply us with the information requested, it may be that you can tell us of someone who can.

March 6, 1946

Mr. Heinrick Frickel
Hardin, Montana

Dear Mr. Frickel:

On January 24, 1946, we sent you a letter asking for certain information pertaining to your irrigated land in Big Horn County. On February 20th, we sent you another letter asking you to submit the information we had requested to us as soon as possible. To date we have not heard from you regarding this matter.

"It is hereby declared to be a policy of the state and necessary for the welfare of the state and its citizens, that the waters of this state, and especially inter-state streams arising out of this state, shall be investigated. The State Engineer shall, either before or after the bringing of such actions (to adjudicate the waters of any stream and its tributaries in any county traversed by said stream), upon the direction of the State Water Conservation Board, or upon the directions of the court, do all things, make all surveys, and perform all services required by said board in the securing of all necessary information and make available to said board or others who may be interested therein, including the courts of this state."

In order to protect the water rights of the water users in this state, it is mandatory that the State Engineer have the information that we have asked you to submit to this office. If you have sold the piece of land about which we wrote you, will you please give us the name and address of the new owner.

We expect to hear from you in the very near future.

Very truly yours,

/s/ Gerald J. Oravetz
Ass't State Engineer

GJO:pw

W.P. 3116
No. _____

A Study of Montana's Water Resources

Form WR-4

Record of a Farm under A.A.A. Program Having Irrigated Land

A.A.A. Contract No. [illegible] County [illegible] Twp. 2 South Rng. 33 East

Name of Owner [illegible] Address [illegible]

Name of Operator [illegible] Address [illegible]

Total Number of Acres in Farm [illegible] Number of Acres Irrigated in 1940 131

Outline on the plat below in red pencil the boundaries of the farm unit. If possible, show in blue pencil the location of the irrigated land. The section number (s) should be clearly indicated. Obtain the legal description from county ownership records and correct boundaries if necessary.

Legal Description S½ NE¼ SE¼, N½ SW¼, AW¼ SE¼ 10-2S-33East

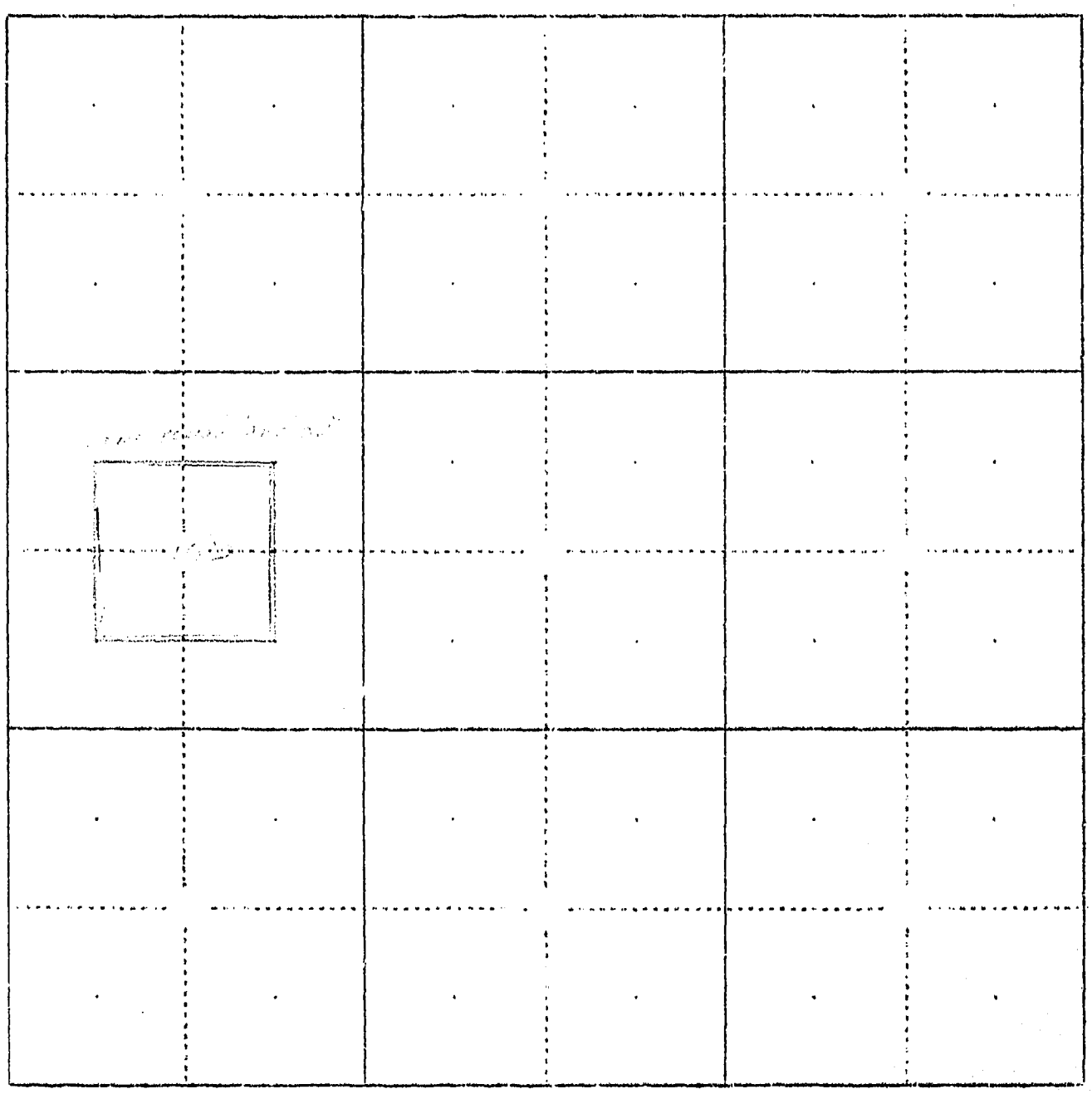

321

m WR-1—1945 8-45

STATE OF MONTANA
STATE ENGINEERS OFFICE
Water Resources Survey

Code No. 26 A, 27 C, 34 D

County Big Horn

T. 2 S. R. 33 E.

Name of Land Owner Big Horn County c/o Burns, John M. and John M. Burns Address Crow Agency, Montana

Name of Operator Burns, John M. Address Crow Agency, Montana

Part A

TO BE FILED BY THOSE OBTAINING IRRIGATION WATER FROM A DITCH COMPANY OR IRRIGATION DISTRICT

1. Water is delivered by: Big Horn Canal of Crow Indian Irrigation Project
   Name of Ditch, Ditch Company or District supplying water
2. State the number of acres you irrigate under this system ~~132.6~~ 39.1 Shares you hold
3. If you obtain water from more than one Company, give the number of shares, acres irrigated and the name of the Company under "Remarks." If you obtain water from a Ditch Company and also have a private system fill in both Part A and Part B.

Part B

TO BE FILED BY THOSE WHO HAVE A PRIVATE DITCH, PUMP OR IRRIGATION SYSTEM
or those who have a private water right under a Ditch Company

4. In what year was this land first irrigated? Date 1918
5. Give the name of the original appropriator (first user): United States
6. Give the date appropriated ..... Amount filed on: Miners Inches ..... C. F. S. .....
7. State the total number of acres irrigated under this system: 24914.4 acres under Big Horn Canal
8. Give the point of diversion: Lot 1 or NE ¼ NE ¼ Section 18 Township 6 S. Range 31 E.

Part C

TO BE FILED BY ALL WATER USERS IN ADDITION TO PART A OR PART B

9. Source of Water: Big Horn River
   Name of stream or lake from which water is originally diverted
10. Water is obtained by: (Check one) Gravity x Pumping ..... Other .....
11. What is the greatest number of acres you have irrigated? ~~40~~ 39.1 Date Continuously since 1919
12. How many acres did you irrigate in 19 45 ? (Crop and pasture) ~~40~~ 39.1
13. State the total number of additional acres that could be irrigated by increasing the water supply, land leveling, etc. 132.6 acres is ultimate area and can be irrigated from present supply This land is under what ditch? .....
14. How many acres of seeped land do you have which could be drained and put into production? None
15. What is the condition of your irrigation system? Good
16. Is your water supply adequate? Yes x No ..... Explain .....
17. REMARKS: Use the total of figure of 39.1 because above could be specified [illegible] land under the [illegible] [illegible] the [illegible] of the H.O.A.

OVER

NOTE: The foregoing questions apply only to irrigated land shown on this plat.

DESCRIPTION AND MAP OF FARM

18. Legal Description of this Farm N½SE¼, NESW¼, SWSW¼, Sec. 27 - NWSW¼, Sec. 26 - Twp. 2 S., Rge. 33 E.
NWNW¼, Sec. 34 - Twp. 2 S., Rge. 33 E.

IRRIGATED LAND NON-IRRIGATED LAND

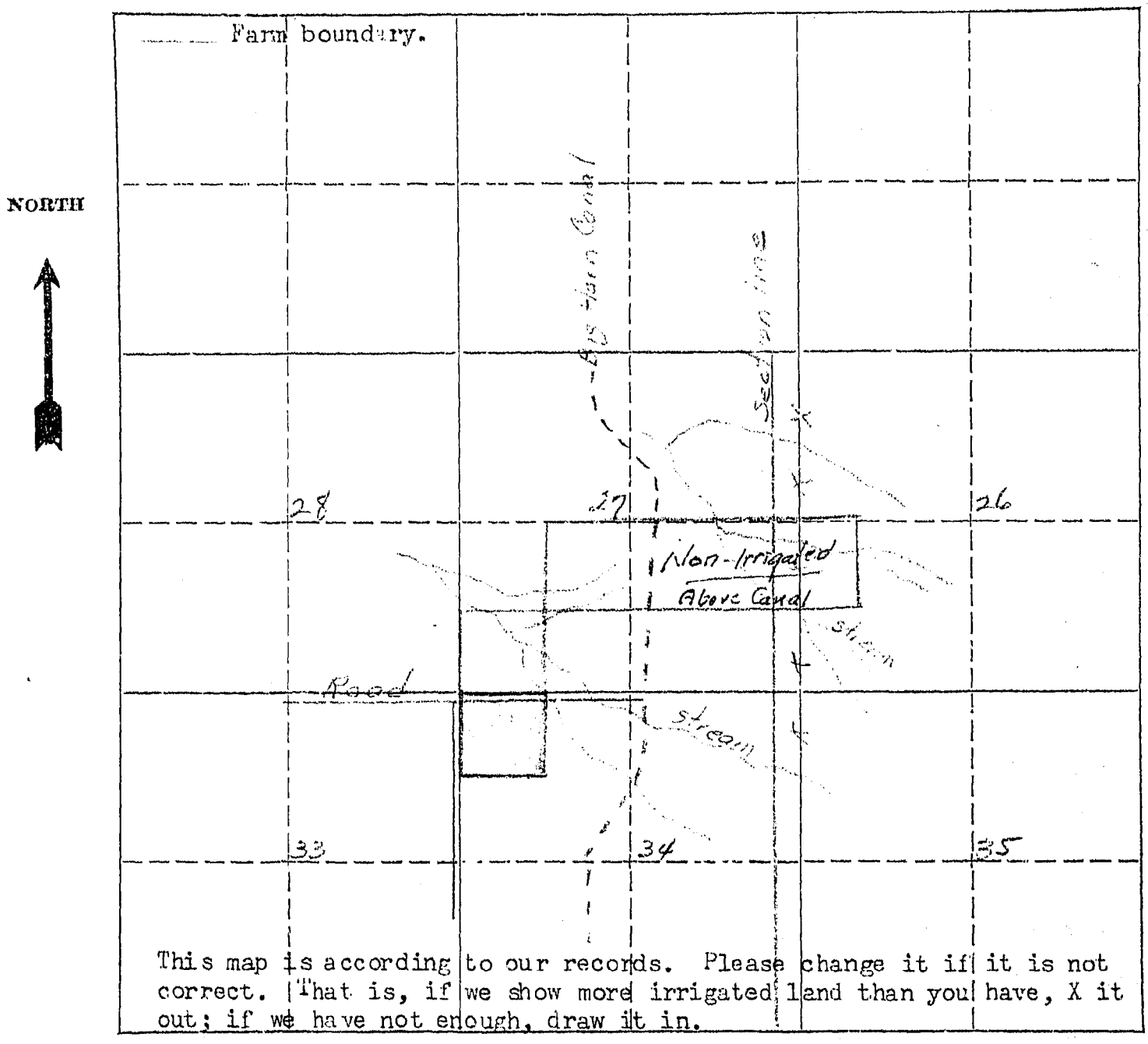

19. If the above land is irrigated from more than one ditch please give the acreage under each ditch in 19A and indicate the location of the land irrigated from each on the above map.

19A. Ditch: Big Horn Canal Acres: 40.0

Ditch: Acres:

Information supplied by:

Name John M Burns Address Crow Agency, Montana Date Jan. 31, 1946

REMARKS:

If you cannot answer all of the questions on this form answer as many as you can and return the form to us as soon as possible.

Form Ap. 1—10M 8-4

STATE ENGINEERS OFFICE
Water Resources Survey

Big Horn Canal

Notice of Appropriation

1. County Big Horn Book A Page 426 Record Misc.

2. Name of Appropriator Reynolds, S.G. (Ind. Agent) Address Crow Agency, Montana

3. Date Appropriated 5/1/05; 9/10/05 Date Filed 9/9/05

Amount Appropriated, Miners Inches 31,535, Cubic Feet per second

4. Name of Stream Big Horn River Tributary none Basin Yellowstone

5. Point of Diversion Point on its right bank, thence N-E through Sec.18,17,16,10,11,2,1, Twp. 6 S, Rg.31 E; Sec.6, Twp.6 S, Rg.32 E; Sec.36,Twp.5 S, Rg.31 E; Sec.31,32,29,20,21,16,15,

Sec. Twp. Rge. Bank of Stream

11,1,Twp.5 S, Rg.32 E; Sec.36,25,24, Twp.4 S, Rg.32 E; Sec.19,18,7,6,Twp.4 S, Rg.33 E; Sec.31, 32,29,20,21,16,9,3, Twp.3 S, Rg.33 E; Sec.34,27,Twp.2 S, Rg.33 E.

6. Purpose Irrigation.

7. Description of System Canal 105 x 42 ft.

8. Land Description of Intended Place of Use Twp. 6 S Rge. 31 E
5 S 31 E
5 S 32 E
6 S 32 E

9. Remarks (Pertaining to Use, etc.)

Decree

10. Case No. Date Amt. Decreed: M. I. C. F. S.

11. To Whom Decreed Address

12. Name of Ditch Maximum Capacity (C. F. S.)

13. Date of Priority Purpose

14. Land Description of Place of Use as Decreed

15. Remarks (Present Use Status, etc.)

Form WR 2 10M 8-45

STATE ENGINEERS OFFICE
Water Resources Survey

COUNTY Big Horn

FILE NO. 321

Owner Bighorn County % John M. Burns Address Crow Agency, Mont.

AAA Owner Burns, John M. Address Crow Agency, Mont.

Operator " " " Address " "

New Owner Address

New Operator Address

Assessment Record N½SE¼ NESW¼, SWSW¼, Sec. 27 - NWSW¼, Sec. 26 - 2 So. 33 E.

UCID 90.8

Assessed Acreage 100.0

Legal Description of This Farm N½SE¼, NESW¼ SWSW¼, Sec. 27 - NWSW¼, Sec. 26. 2 S. 33 E

Total Acres in Farm 200.0

Code Number 26 A-27-C-

Photo No. 244-40

AAA Contract No. 8597

AAA Total Cropland Acreage 0

App. No. 335-336-337-339 34-

Decree No.

Land is located in

Twp. 2 S Rge. 33 E Twp. Rge.

Twp. Rge. Twp. Rge.

Filed in Twp. 2 S Rge. 33 E

Remarks

Farm Map

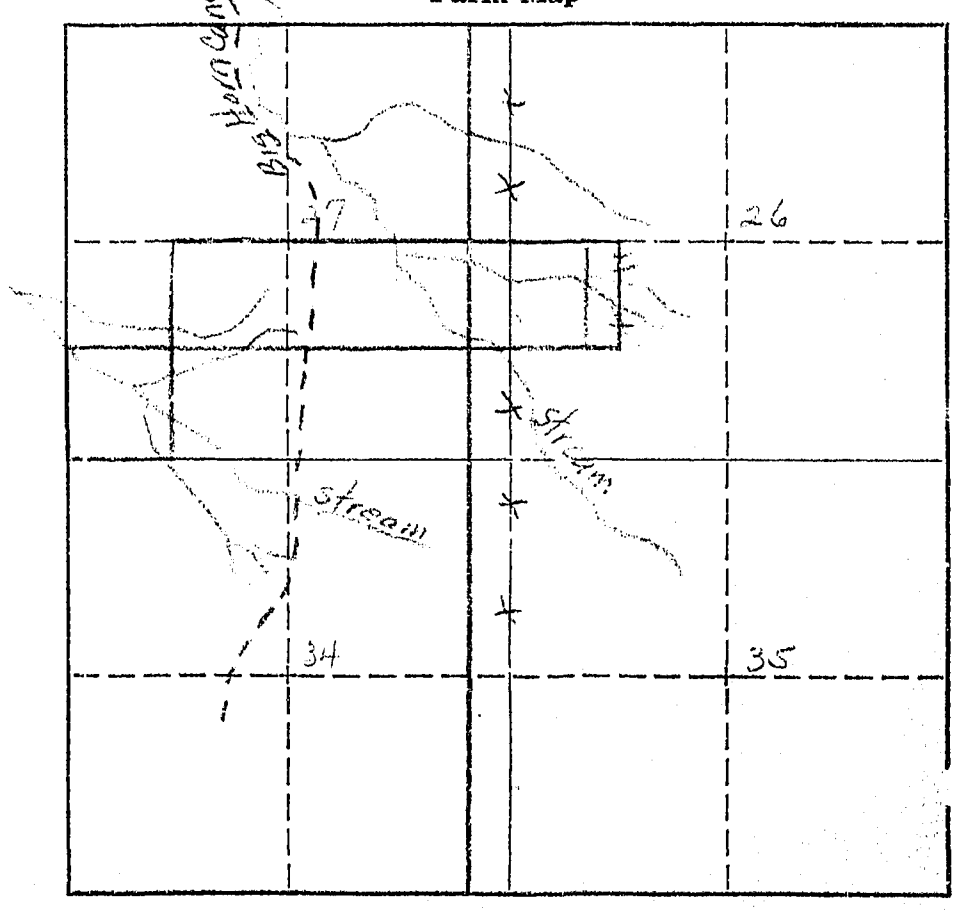

W-90.8-0-90.8
391
390

January 24, 1946

Mr. John M. Burns
Crow Agency, Montana

Dear Mr. Burns:

Appropriations:

According to our records the following notices of appropriations were filed on and cover your land.

On August 6, 1906, Roy McKim, C. L. Harris, F. M. Hine and Thomas S. Ballew filed for 750 cubic feet per second from the Big Horn River, recorded in Miscellaneous Records, Book A, Page 46, Big Horn County. (335)

On January 2, 1907, Henry Gerharz and Charles F. Stocker filed for 600 cubic feet per second from the Big Horn River, recorded in Miscellaneous Records, Book A, Page 8, Big Horn County. (336)

On March 11, 1907, the Big Horn Water Users Association (7 directors - C. C. Calhoun, Seth H. Hastings, Chas. G. Danielson, Harry Rosemond, Frank J. Eder, John Reno, Frank H. Church) filed for water from the Big Horn River, recorded in Miscellaneous Records, Book A, Page 48, Big Horn County. (337)

On June 15, 1909, J. B. Edwards, R. E. Shepherd and C. M. Bair (Two Leggins Water Users Association) filed for 600 cubic feet per second from the Big Horn River, recorded in Miscellaneous Records, Book A, Page 53, Big Horn County. (339)

On March 4, 1912, John J. Harris and Edward Lawlor filed for 1,250 cubic feet per second from the Big Horn River, recorded in Miscellaneous Records, Book A, Page 91, Big Horn County. (341)

On March 15, 1912, John H. Harris and Edward Lawlor filed for 300 cubic feet per second from the Big Horn River, recorded in Miscellaneous Records, Book A, Page 554, Big Horn County. (341)

On July 3, 1907, James Curry and Alfred Myers filed for 50 cubic feet per second from Williams Creek, recorded in Miscellaneous Records, Book A, Page 24, Big Horn County. (347)

Are these appropriations now in use? If they are not, mark them "No", and if they are, mark them "Yes".

Form WR 2 10M 8-45

STATE ENGINEERS OFFICE
Water Resources Survey

COUNTY Big Horn

FILE NO. 321

Owner Burns, J. A. & M. Address Crow Agency, Mont.

AAA Owner " " " Address " " "

Operator " " " Address " " "

New Owner Address

New Operator Address

Assessment Record NW NW¼ Sec. 34 2 So. - 33 E

USD 39.1

Assessed Acreage 40.0

Legal Description of This Farm NW NW¼ Sec. 34 - 2 So. 33 E

Total Acres in Farm 40.0

Code Number 34 D

Photo No. 241-40

AAA Contract No. 7029

AAA Total Cropland Acreage 39.1

App. No. 335-336-337-339-341-342

Decree No.

Land is located in

Twp. 2 S Rge. 33 E Twp. Rge.

Twp. Rge. Twp. Rge.

Filed in Twp. 2 S Rge. 33 E

Remarks

Farm Map



W.-39.1-0-39.1

January 24, 1946

Mr. John M. Burns
Crow Agency, Montana

Dear Mr. Burns:

Appropriations:

According to our records the following notices of appropriations were filed on and cover your land.

On August 6, 1906, Roy McKim, C. L. Harris, F. W. Hine and Thomas S. Fallew filed for 750 cubic feet per second from the Big Horn River, recorded in Miscellaneous Records, Book A, Page 46, Big Horn County. (335)

On January 2, 1907, Henry Gerharz and Charles [illegible]. Stocker filed for 600 cubic feet per second from the Big Horn River, recorded in Miscellaneous Records, Book A, Page 8, Big Horn County. (336)

On March 11, 1907, the Big Horn Water Users Association (7 directors - C. C. Calhoun, Seth H. Hastings, Chas. G. Danielson, Harry Rosemond, Frank J. Eder, John Reno, Frank H. Church) filed for water from the Big Horn River, recorded in Miscellaneous Records, Book A, Page 48, Big Horn County. (337)

On June 15, 1909, J. E. Edwards, R. E. Shepherd and C. M. Bair (Two Leggins Water Users Association) filed for 600 cubic feet per second from the Big Horn River, recorded in Miscellaneous Records, Book A, Page 53, Big Horn County. (339)

On March 4, 1912, John J. Harris and Edward Lawlor filed for 1,250 cubic feet per second from the Big Horn River, recorded in Miscellaneous Records, Book A, Page 91, Big Horn County. (341)

On March 15, 1912, John H. Harris and Edward Lawlor filed for 300 cubic feet per second from the Big Horn River, recorded in Miscellaneous Records, Book A, Page 554, Big Horn County. (341)

On July 3, 1907, James Curry and Alfred Myers filed for 50 cubic feet per second from Williams Creek, recorded in Miscellaneous Records, Book A, Page 24, Big Horn County. (347)

Are these appropriations now in use? If they are not, mark them "No", and if they are, mark them "Yes".

321

m WR-1—10M 8-45

STATE OF MONTANA
STATE ENGINEERS OFFICE
Water Resources Survey

Code No. 34 D

County Big Horn

T. 2 S. R. 33 E.

Name of Land Owner Burns, John M. Address Crow Agency, Montana

Name of Operator Burns, John M. Address Crow Agency, Montana

Part A

TO BE FILED BY THOSE OBTAINING IRRIGATION WATER FROM A DITCH COMPANY OR IRRIGATION DISTRICT

1. Water is delivered by: .....
   Name of Ditch, Ditch Company or District supplying water
2. State the number of acres you irrigate under this system..... Shares you hold.....
3. If you obtain water from more than one Company, give the number of shares, acres irrigated and the name of the Company under **"Remarks."** If you obtain water from a Ditch Company and also have a private system fill in both Part A and Part B.

Part B

TO BE FILED BY THOSE WHO HAVE A PRIVATE DITCH, PUMP OR IRRIGATION SYSTEM
or those who have a private water right under a Ditch Company

4. In what year was this land first irrigated? Date.....
5. Give the name of the original appropriator (first user): .....
6. Give the date appropriated.....Amount filed on: Miners Inches.....C. F. S.....
7. State the total number of acres irrigated under this system: .....
8. Give the point of diversion: .....¼.....¼ Section..... Township..... Range.....

Part C

TO BE FILED BY ALL WATER USERS IN ADDITION TO PART A OR PART B

9. Source of Water: .....
   Name of stream or lake from which water is originally diverted
10. Water is obtained by: (Check one) Gravity..... Pumping..... Other.....
11. What is the greatest number of acres you have irrigated?..... Date.....
12. How many acres did you irrigate in 19.....? (Crop and pasture).....
13. State the total number of additional acres that could be irrigated by increasing the water supply, land leveling, etc..... This land is under what ditch? .....
14. How many acres of seeped land do you have which could be drained and put into production?.....
15. What is the condition of your irrigation system?.....
16. Is your water supply adequate? Yes..... No..... Explain.....
17. REMARKS: .....

OVER

NOTE: The foregoing questions apply only to irrigated land shown on this plat.

DESCRIPTION AND MAP OF FARM

18. Legal Description of this Farm NWNW¼, Sec. 34 - Twp. 2 S., Rge. 33 E.

IRRIGATED LAND NON-IRRIGATED LAND

NORTH

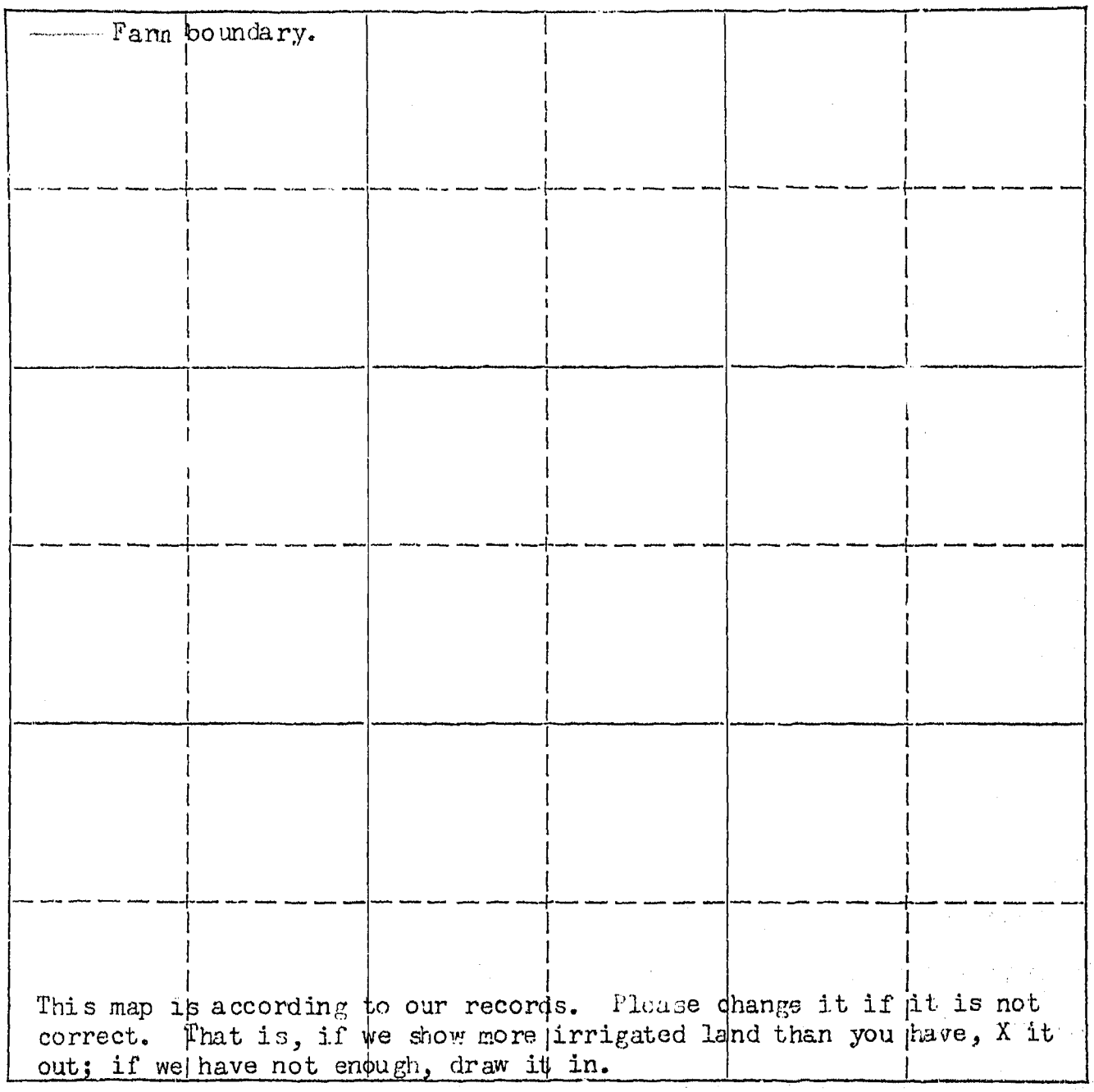

19. If the above land is irrigated from more than one ditch please give the acreage under each ditch in 19A and indicate the location of the land irrigated from each on the above map.

19A. Ditch: ..... Acres: .....

Ditch: ..... Acres: .....

Information supplied by:

Name ..... Address ..... Date .....

REMARKS: .....

.....

.....

If you cannot answer all of the questions on this form answer as many as you can and return the form to us as soon as possible.