T3S 32E

CONTENTS OF THIS FOLDER

Code No.	Name of Owner	Name of Operator
35 B, 36 A	Holly Sugar Corp.	Keller, Martin
35 B, 36 A	Holly Sugar Corp.	Holly Sugar Corp.
36 B	Indian	B. H. V. D. C.
24 A	Indian	Cornelius, Wm.
25 E, 13 B	Indian	Crop Production
25 D, 36 D	Indian	Kurtz, Ed
35 C, 36 E	Indian	Snell, H. E.
25 F	Indian	Uffelman, Alex
24 C, 25 A	Indian	Uffelman, Alex
13 A	Indian	U. S. I. D.
35 A, 36 C	Indian	U. S. I. D.
25 B, 26 A	Indian	U. S. I. D.
24 B	Johnson, Charles E. & Hazel	Johnson, Charles E.
29 B, 32 A, 34 E, 35 A	Schnad, Wilma D.	Becker, August
25 C	Uffelman, Alex	Uffelman, Alex

Township 3 South, Range 32 East

File No.	Name of Owner	Name of Operator	First	Second	Third	Returned
172	Holly Sugar Corp. c/o H.P.Schaller	Keller, Martin	2/12/46			
172	Holly Sugar Corp.	Holly Sugar Corp.	2/12/46			
435	Indian	B.H.V.D.C.	Not Sent			
425	Indian	Cornelius, Wm.	1/24/46			1/31/46
424-432	Indian	Crop Production	Not Sent			
430-434	Indian	Kurtz, Ed	1/28/46			
437	Indian	Snell, H. E.	1/30/46			2/20/46
431	Indian	Uffelman, Alex	1/28/46			2/25/46
427	Indian	Uffelman, Alex	1/28/46			2/25/46
423	Indian	U.S.I.D.	Not Sent			
436	Indian	U.S.I.D.	Not Sent			
428	Indian	U1S.I.D.	Not Sent			
426	Johnson, Charles E. & Hazel	Johnson, Charles E.	1/30/46			2/9/46
348	Schnad, Wilma D.	Becker, August				
429	Uffelman, Alex	Uffelman, Alex	1/28/46	2/20/46		2/25/46

172

WR-1—16M 8-45

STATE OF MONTANA
STATE ENGINEERS OFFICE
Water Resources Survey

Code No. 35 B - 36 A

County Big Horn

T. 3 So. R. 32 E.

Name of Land Owner Holly Sugar Corp. Address Hardin, Montana
c/o H. P. Schaller

Name of Operator Keller, Martin Address " "

Part A

TO BE FILED BY THOSE OBTAINING IRRIGATION WATER FROM A DITCH COMPANY OR IRRIGATION DISTRICT

1. Water is delivered by: .....
   Name of Ditch, Ditch Company or District supplying water
2. State the number of acres you irrigate under this system..... Shares you hold.....
3. If you obtain water from more than one Company, give the number of shares, acres irrigated and the name of the Company under "Remarks." If you obtain water from a Ditch Company and also have a private system fill in both Part A and Part B.

Part B

TO BE FILED BY THOSE WHO HAVE A PRIVATE DITCH, PUMP OR IRRIGATION SYSTEM
or those who have a private water right under a Ditch Company

4. In what year was this land first irrigated? Date.....
5. Give the name of the original appropriator (first user): .....
6. Give the date appropriated.....Amount filed on: Miners Inches.....C. F. S.....
7. State the total number of acres irrigated under this system:.....
8. Give the point of diversion:.....¼.....¼ Section..... Township..... Range.....

Part C

TO BE FILED BY ALL WATER USERS IN ADDITION TO PART A OR PART B

9. Source of Water: .....
   Name of stream or lake from which water is originally diverted
10. Water is obtained by: (Check one) Gravity..... Pumping..... Other.....
11. What is the greatest number of acres you have irrigated?..... Date.....
12. How many acres did you irrigate in 19..45..? (Crop and pasture).....
13. State the total number of additional acres that could be irrigated by increasing the water supply, land leveling, etc..... This land is under what ditch? .....
14. How many acres of seeped land do you have which could be drained and put into production?.....
15. What is the condition of your irrigation system?.....
16. Is your water supply adequate? Yes..... No..... Explain.....
17. REMARKS:.....

OVER

NOTE: The following questions apply only to irrigated land shown on this plat.

DESCRIPTION AND MAP OF FARM

18. Legal Description of this Farm N½NE¼, N½SE¼, SESE¼, Sec. 36 - Twp. 3 So., Rge. 32 E.

IRRIGATED LAND NON-IRRIGATED LAND

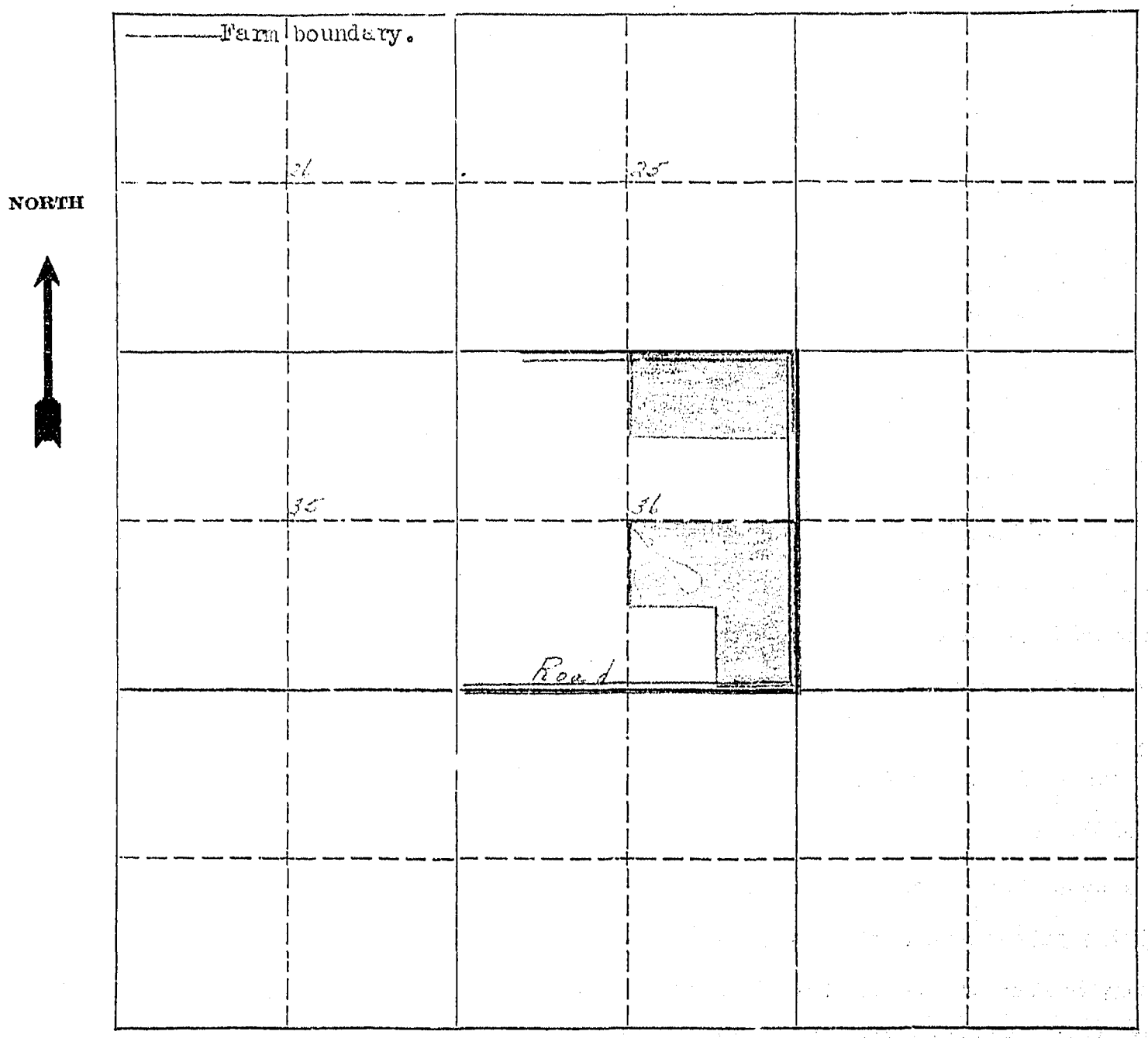

19. If the above land is irrigated from more than one ditch please give the acreage under each ditch in 19A and indicate the location of the land irrigated from each on the above map.

19A. Ditch: Big Horn Canal Acres: [illegible]

Ditch: Acres:

Information supplied by:

Name [illegible] Address Date 7/9/46

REMARKS:

If you cannot answer all of the questions on this form answer as many as you can and return the form to us as soon as possible.

Form Ap. 1—10M 8-4

Big Horn Co

STATE ENGINEERS OFFICE
Water Resources Survey

Notice of Appropriation

1. County Big Horn Book 1 Page 426 Record Misc.

2. Name of Appropriator Reynolds, H.G. (Ind. Agent) Address Crow Agency, Montana.

3. Date Appropriated 9/1/05; 9/10/05 Date Filed 9/7/05

Amount Appropriated, Miners Inches 31,555, Cubic Feet per second

4. Name of Stream Big Horn River Tributary same Basin Yellowstone

5. Point of Diversion Point on its right bank, thence N E through Sec.18,17,16,10,11,2,1, Twp. 6 S, Rg.31 E; Sec.6,Twp.6 S, Rg.32 E; Sec.36, Twp.5 S, Rg.31 E; Sec.31,32,29,20,21,16,15,

Sec. Twp. Rge. Bank of Stream

11,1,Twp. 5 S, Rg.32 E; Sec. 36,25,24, Twp.4 S, Rg.32 E; Sec.19,18,7,6,Twp. 4 S, Rg.33 E; Sec.31,30,29,20,21,16,9,3,Twp.3 S, Rg.33 E; Sec. 34,27,Twp.2 S, Rg.33 E

6. Purpose Irrigation

7. Description of System Canal 108 " X 42 ft.

8. Land Description of Intended Place of Use

Twp.	Rge.
6 S	31 E
5 S	31 E
5 S	32 E
6 S	32 E

9. Remarks (Pertaining to Use, etc.)

Decree

10. Case No. Date Amt. Decreed: M. I. C. F. S.

11. To Whom Decreed Address

12. Name of Ditch Maximum Capacity (C. F. S.)

13. Date of Priority Purpose

14. Land Description of Place of Use as Decreed

15. Remarks (Present Use Status, etc.)

Form WR 2 10M 8-45

STATE ENGINEERS OFFICE
Water Resources Survey

COUNTY [illegible]

FILE NO. 172

Owner [illegible] Address [illegible]

AAA Owner [illegible] Address

Operator [illegible] Address [illegible]

New Owner Address

New Operator Address

Assessment Record [illegible] Sec. 36 - 35s - 32E

Assessed Acreage 190.3 200.0

Legal Description of This Farm N½SE¼, SESE¼ Sec. 36, 35s - 32E

Total Acres in Farm 200.0

Code Number 35B-36A

Photo No. 245-89

AAA Contract No. 527-564

AAA Total Cropland Acreage 166.2

App. No. 341

Decree No.

Land is located in

Twp. 35s Rge. 32E Twp. Rge.

Twp. Rge. Twp. Rge.

Filed in Twp. 35 Rge. 32E

Remarks

Farm Map

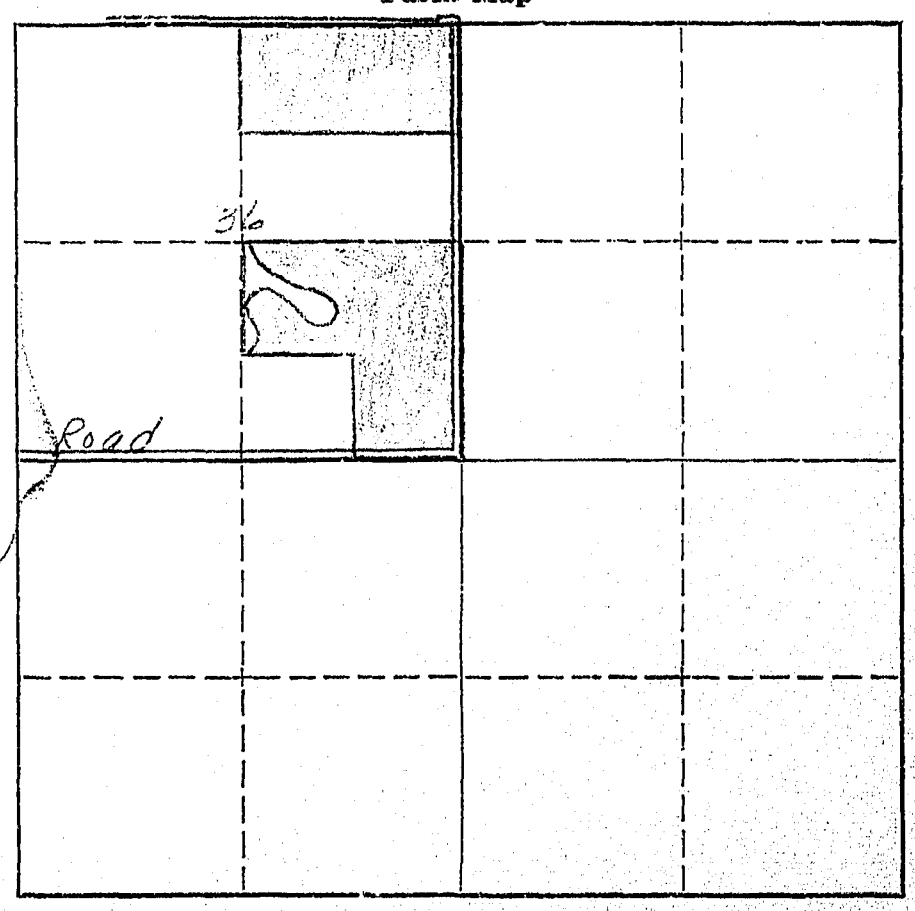

W.-190.3-0-190.3

February 12, 1946

Mr. H. P. Schaller
Hardin, Montana

Dear Mr. Schaller:

We want to thank you for the cooperation and interest you showed in returning the Water Resources Survey form, sent you on January 28, 1946.

Since receiving this form, we have found that the 200 acres you mentioned in Section 36, Township 3 South, Range 32 East, had been filed in with the Holly Sugar Company's land; also another piece of land in Section 1, Township 4 South, Range 32 East. We are sorry to trouble you again, but we are enclosing another form that covers these two parcels of land and will greatly appreciate it if you will give us the necessary information.

Very truly yours,

Gerald J. Oravetz
Ass't State Engineer

MEK:ef

Encl.

A.A.A. # 564. Owner Holly Sugar Co. Hardin Mont. Photo #245-90 36 D

FORM SM-1

A STUDY OF MONTANA'S WATER RESOURCES

County Big Horn Source of Information AAA.

1. ~~Water User~~ Operator Schaffer, Fred Address Hardin Mont.
2. Stream Big Horn Tributary to Yellowstone Basin Yellowstone
3. Point of Diversion ___ ¼ ___ ¼ Section ___ Township ___ Range ___
4. Description of System Big Horn Ditch (USID)
5. Type of Irrigation
6. Original Appropriator ___ Address ___
7. First Use: Year ___ Acres Irrigated ___
8. Maximum Use: Year ___ Acres Irrigated ___
9. Present Use: Year 1941 Acres Irrigated 95 acres
10. Last Use: Year ___ Why Abandoned ___
11. Condition of System
12. Land Description N½ SE¼ SE¼ SE¼ 36, T 3S, R 32E

Remarks:

Total acreage 120

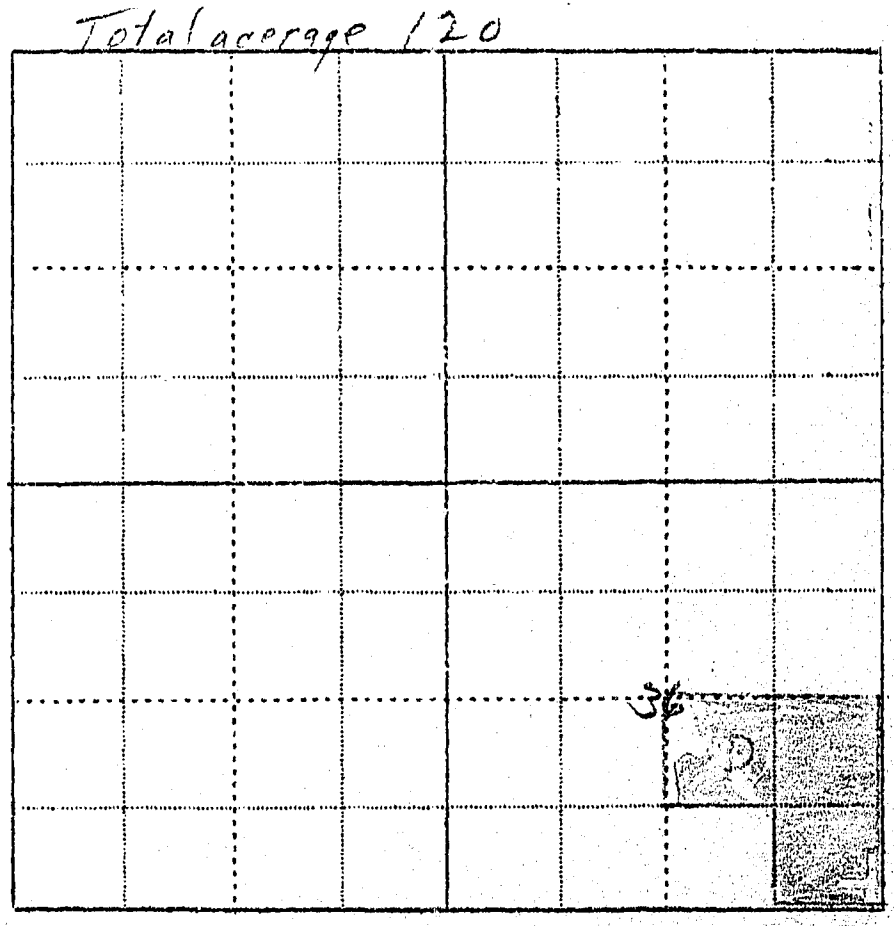

WITNESS: ___ Information by ___

Place ___

AAA. #527. Owner: Holly Sugar Corp Hardin, Mont Phot. # 245-90

FORM SM-1

A STUDY OF MONTANA'S WATER RESOURCES

County Big Horn. Source of Information AAA.

1. ~~Water~~ operator User Hardt, George Address Hardin Mont.
2. Stream Big Horn Tributary to Yellowstone Basin Yellowstone
3. Point of Diversion ¼ ¼ Section Township Range
4. Description of System Big Horn Ditch (USID)
5. Type of Irrigation
6. Original Appropriator Address
7. First Use: Year Acres Irrigated
8. Maximum Use: Year Acres Irrigated
9. Present Use: Year 1941 Acres Irrigated 71
10. Last Use: Year Why Abandoned
11. Condition of System
12. Land Description N½NE¼ 36, T 3S, R 32E

Remarks:

Total acreage 80

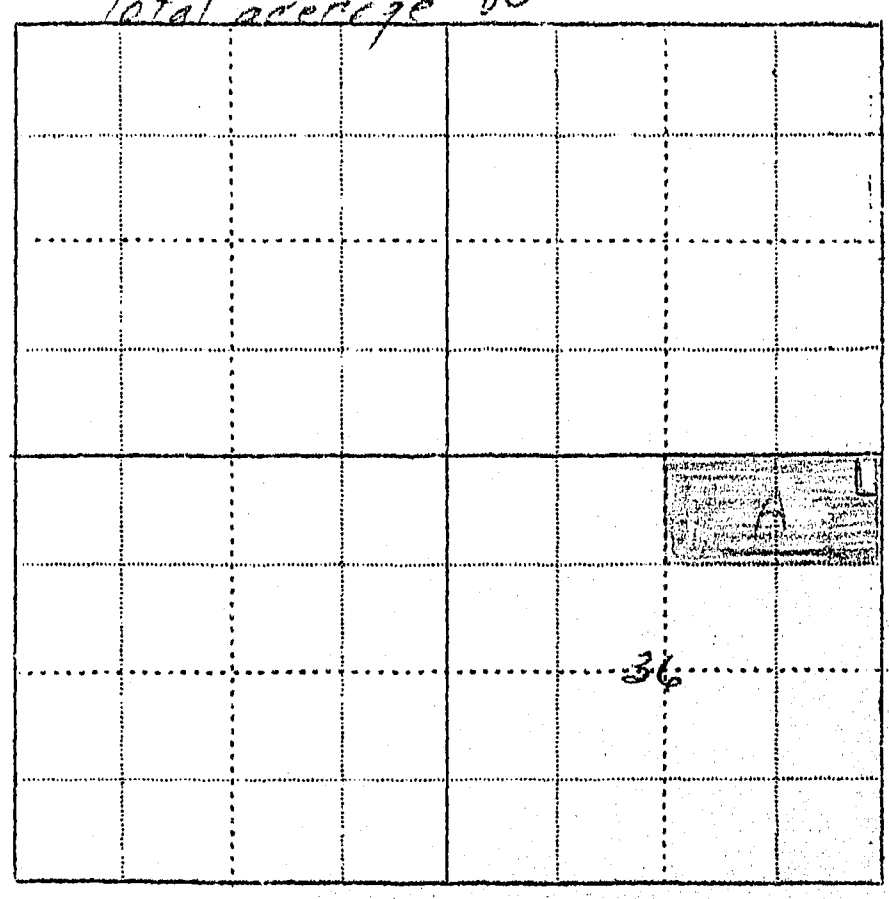

WITNESS: Information by

Place

WR-1—10M-8-45

STATE OF MONTANA
STATE ENGINEERS OFFICE
Water Resources Survey

Code No.....

County.....

T.....R.....

Name of Land Owner.....Address.....

Name of Operator.....Address.....

Part A

TO BE FILED BY THOSE OBTAINING IRRIGATION WATER FROM A DITCH COMPANY OR IRRIGATION DISTRICT

1. Water is delivered by: Big Hanover Canal (Grass Valley Proj)
   Name of Ditch, Ditch Company or District supplying water
2. State the number of acres you irrigate under this system..... Shares you hold 0
3. If you obtain water from more than one Company, give the number of shares, acres irrigated and the name of the Company under **"Remarks."** If you obtain water from a Ditch Company and also have a private system fill in both Part A and Part B.

Part B

TO BE FILED BY THOSE WHO HAVE A PRIVATE DITCH, PUMP OR IRRIGATION SYSTEM
or those who have a private water right under a Ditch Company

4. In what year was this land first irrigated? Date.....
5. Give the name of the original appropriator (first user): .....
6. Give the date appropriated.....Amount filed on: Miners Inches.....C. F. S.....
7. State the total number of acres irrigated under this system:.....
8. Give the point of diversion:.....¼.....¼ Section..... Township..... Range.....

Part C

TO BE FILED BY ALL WATER USERS IN ADDITION TO PART A OR PART B

9. Source of Water: Big Hanover River
   Name of stream or lake from which water is originally diverted
10. Water is obtained by: (Check one) Gravity..... Pumping..... Other.....
11. What is the greatest number of acres you have irrigated?..... Date.....
12. How many acres did you irrigate in 1945? (Crop and pasture) 0
13. State the total number of additional acres that could be irrigated by increasing the water supply, land leveling, etc. 0 This land is under what ditch? .....
14. How many acres of seeped land do you have which could be drained and put into production?.....
15. What is the condition of your irrigation system?.....
16. Is your water supply adequate? Yes..... No..... Explain.....
17. REMARKS:
    Most of this land is meadow old swift channel could not be classified as potential land.
    H. L. B.

OVER

NOTE: The fo ing questions apply only to irrigated land shown on this plat

DESCRIPTION AND MAP OF FARM

18. Legal Description of this Farm.....

IRRIGATED LAND NON-IRRIGATED LAND

NORTH

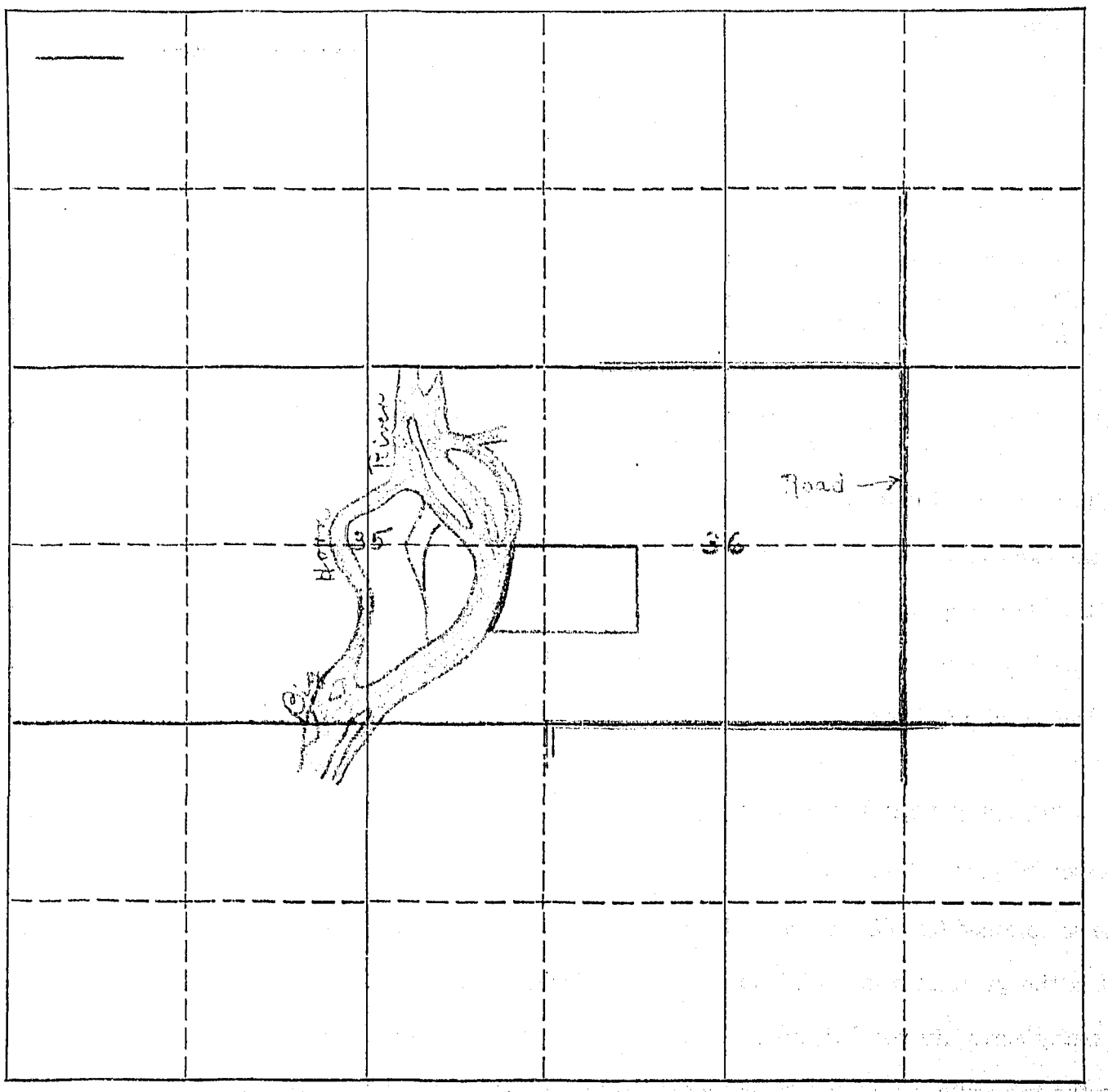

19. If the above land is irrigated from more than one ditch please give the acreage under each ditch in 19A and indicate the location of the land irrigated from each on the above map.

19A. Ditch: Big Horn Canal ..... Acres: 0

Ditch: ..... Acres: .....

Information supplied by:

Name Field Clerk ..... Address ..... Date 7/9/46

REMARKS: .....

.....

.....

If you cannot answer all of the questions on this form answer as many as you can and return the form to us as soon as possible.

1 Form Ap. 1—10M 8-47

STATE ENGINEERS OFFICE
Water Resources Survey

Big Horn Co 1

Notice of Appropriation

1. County Big Horn Book A Page 426 Record Misc.

2. Name of Appropriator Reynolds, S.C. (Ind. Agent) Address Crow Agency, Montana.

3. Date Appropriated 9/1/05; 9/10/05 Date Filed 9/7/05

Amount Appropriated, Miners Inches 31,535, Cubic Feet per second

4. Name of Stream Big Horn River Tributary same Basin Yellowstone

5. Point of Diversion Point on its right bank, thence N E through Sec.18,17,16,10,11,2,1, Twp. 6 S, Rg.31 E; Sec.6,Twp.6 S, Rg.32 E; Sec.36, Twp.5 S, Rg.31 E; Sec.31,32,29,20,21,16,15,

Sec. Twp. Rge. Bank of Stream

11,1,Twp. 5 S, Rg.32 E; Sec. 36,25,24, Twp.4 S, Rg.32 E; Sec.19,18,7,6,Twp. 4 S, Rg.33 E; Sec.31,32,29,20,21,16,9,3,Twp.3 S, Rg.33 E; Sec. 34,27,Twp.2 S, Rg.33 E

6. Purpose Irrigation

7. Description of System Canal 108 " X 42 ft.

8. Land Description of Intended Place of Use

Twp.	Rge.
6 S	31 E
5 S	31 E
5 S	32 E
6 S	32 E

9. Remarks (Pertaining to Use, etc.)

Decree

10. Case No. Date Amt. Decreed: M. I. C. F. S.

11. To Whom Decreed Address

12. Name of Ditch Maximum Capacity (C. F. S.)

13. Date of Priority Purpose

14. Land Description of Place of Use as Decreed

15. Remarks (Present Use Status, etc.)

Form WR 2 10M 8-45

STATE ENGINEERS OFFICE
Water Resources Survey

COUNTY Big Horn

FILE NO. 172

Owner Holly Sugar Corp. & H. R. Scholler Address Hardin, Mont.

AAA Owner Holly Sugar Corp. Address " "

Operator " " " Address " "

New Owner Address

New Operator Address

Assessment Record N½SE¼, SESE¼, N½SW¼ Sec. 36 35o. 32 E

Assessed Acreage 120.0

Legal Description of This Farm NWSW¼ Sec. 36 - lot 3 - NESE¼ Sec. 35 - 3So 32 E

Total Acres in Farm 117.0

Code Number 35 B-36 A

Photo No. 245-69

AAA Contract No. 8616

AAA Total Cropland Acreage 0

App. No. 34x

Decree No.

Land is located in

Twp. 3 So Rge. 32 E Twp. Rge.

Twp. Rge. Twp. Rge.

Filed in Twp. 3 S Rge. 32 E

Remarks

Farm Map

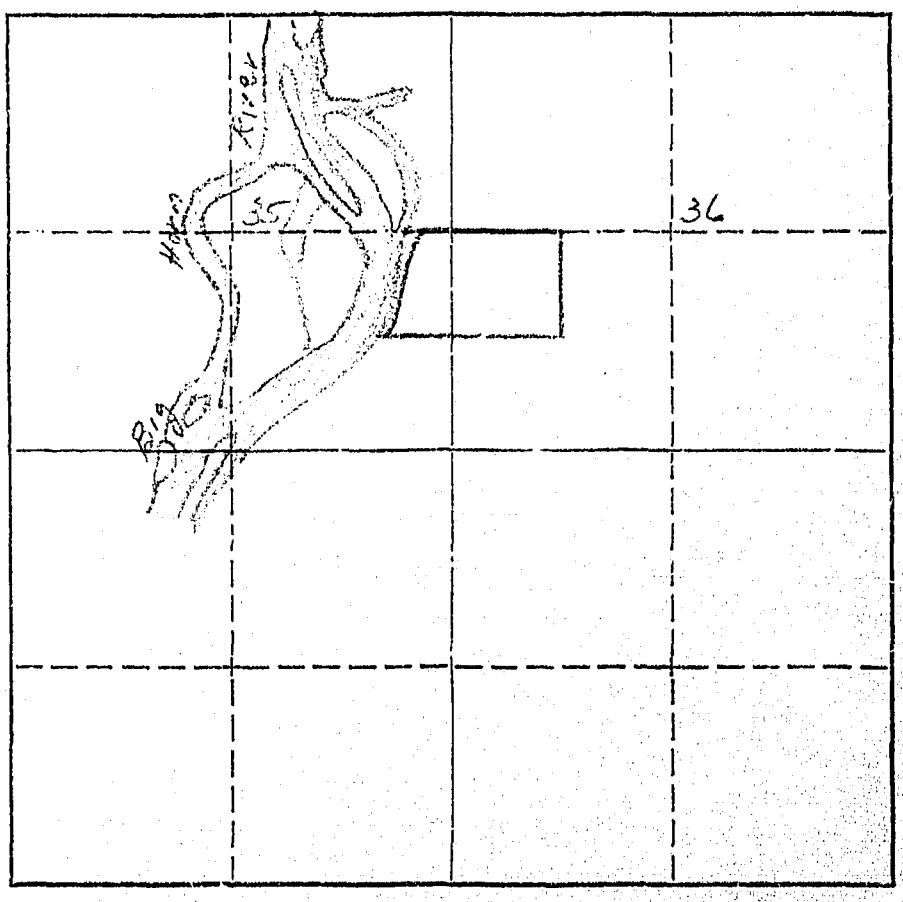

February 12, 1946

Mr. H. P. Schaller
Hardin, Montana

Dear Mr. Schaller:

We want to thank you for the cooperation and interest you showed in returning the Water Resources Survey form, sent you on January 28, 1946.

Since receiving this form, we have found that the 200 acres you mentioned in Section 36, Township 3 South, Range 32 East, had been filed in with the Holly Sugar Company's land; also another piece of land in Section 1, Township 4 South, Range 32 East. We are sorry to trouble you again, but we are enclosing another form that covers these two parcels of land and will greatly appreciate it if you will give us the necessary information.

Very truly yours,

Gerald J. Oravetz
Ass't State Engineer

MEK:cf

Encl.

m WR-1—10M 8-45

435

STATE OF MONTANA
STATE ENGINEERS OFFICE
Water Resources Survey

Code No. 36 B

County Big Horn

T. 3 S. R. 32 E.

Name of Land Owner Indian Address

Name of Operator B.H.V.D.C. Address

Part A

TO BE FILED BY THOSE OBTAINING IRRIGATION WATER FROM A DITCH COMPANY OR IRRIGATION DISTRICT

1. Water is delivered by: Big Horn Canal Co. Inc. (Ditch)
   Name of Ditch, Ditch Company or District supplying water
2. State the number of acres you irrigate under this system 30 Shares you hold
3. If you obtain water from more than one Company, give the number of shares, acres irrigated and the name of the Company under **"Remarks."** If you obtain water from a Ditch Company and also have a private system fill in both Part A and Part B.

Part B

TO BE FILED BY THOSE WHO HAVE A PRIVATE DITCH PUMP OR IRRIGATION SYSTEM
or those who have a private water right under a Ditch Company

4. In what year was this land first irrigated? Date
5. Give the name of the original appropriator (first user):
6. Give the date appropriated Amount filed on: Miners Inches C. F. S.
7. State the total number of acres irrigated under this system:
8. Give the point of diversion: ¼ ¼ Section Township Range

Part C

TO BE FILED BY ALL WATER USERS IN ADDITION TO PART A OR PART B

9. Source of Water: Big Horn River
   Name of stream or lake from which water is originally diverted
10. Water is obtained by: (Check one) Gravity ✓ Pumping Other
11. What is the greatest number of acres you have irrigated? Date
12. How many acres did you irrigate in 19 45 ? (Crop and pasture) 30
13. State the total number of additional acres that could be irrigated by increasing the water supply, land leveling, etc. 305 This land is under what ditch? None
14. How many acres of seeped land do you have which could be drained and put into production?
15. What is the condition of your irrigation system? Good
16. Is your water supply adequate? Yes ✓ No Explain
17. REMARKS:

OVER

NOTE: The foregoing questions apply only to irrigated land shown on this plat.

DESCRIPTION AND MAP OF FARM

18. Legal Description of this Farm E½NW¼, Sec. 36 -- Twp. 3 S., Rge. 32 E.

IRRIGATED LAND NON-IRRIGATED LAND

NORTH

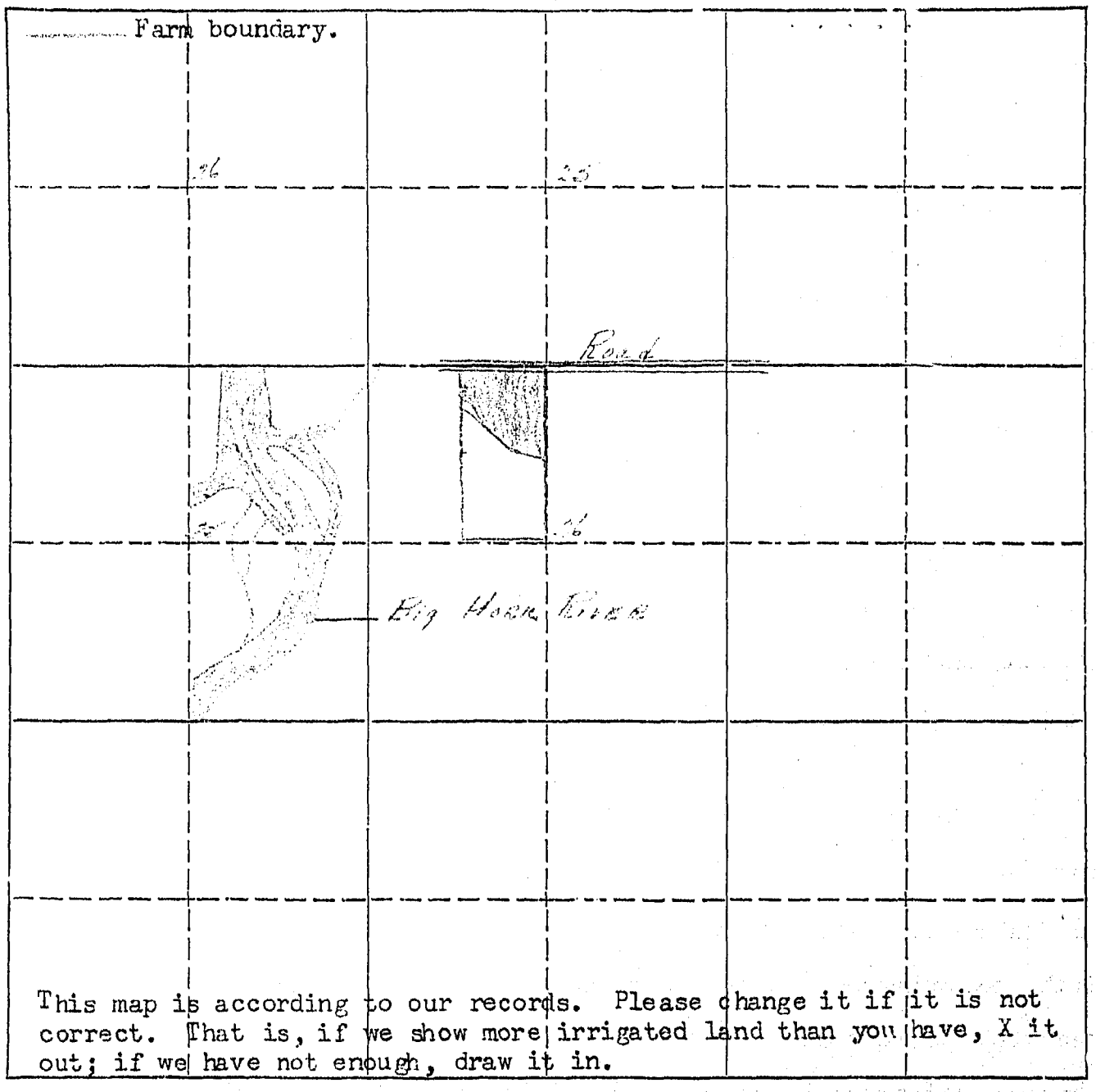

This map is according to our records. Please change it if it is not correct. That is, if we show more irrigated land than you have, X it out; if we have not enough, draw it in.

19. If the above land is irrigated from more than one ditch please give the acreage under each ditch in 19A and indicate the location of the land irrigated from each on the above map.

19A. Ditch: Big Horn Canal Acres: 30

Ditch: Acres:

Information supplied by:

Name Field Check Public Service Report Address Date 7/8/46

REMARKS:

If you cannot answer all of the questions on this form answer as many as you can and return the form to us as soon as possible.

Form WR 2 10M 8-45

STATE ENGINEERS OFFICE
Water Resources Survey

COUNTY Big Horn

FILE NO. 435

Owner Indian Address

AAA Owner Address

Operator BHVDC. Address

New Owner Address

New Operator Address

Assessment Record

USID

Assessed Acreage 60.5

Legal Description of This Farm E½ NW¼ Sec. 36 - 3 So. 32 E

Total Acres in Farm 80.0

Code Number 36 B

Photo No. 245-89

AAA Contract No. 8059

AAA Total Cropland Acreage 0

App. No. 341

Decree No.

Land is located in

Twp. 3S. Rge. 32 E Twp. Rge.

Twp. Rge. Twp. Rge.

Filed in Twp. Rge.

Remarks

I.-60.5-0-60.5

Farm Map

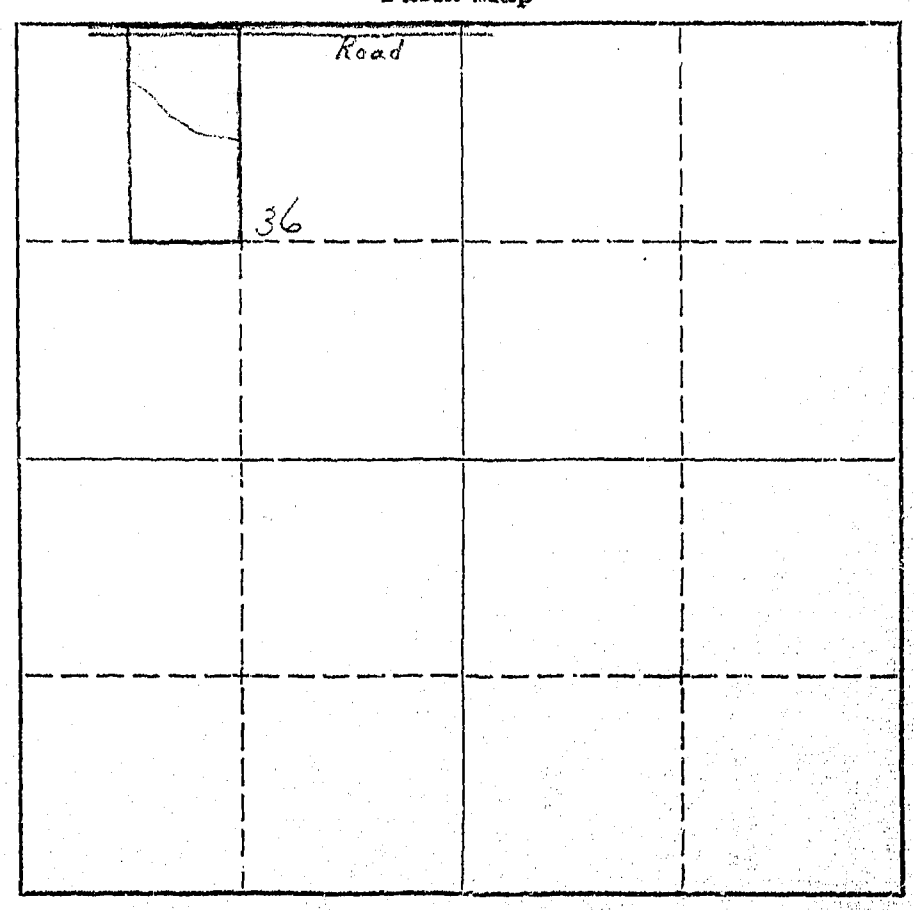

1 Form Ap. 1—10M 8-4

STATE ENGINEERS OFFICE
Water Resources Survey

Big Horn C. 1

Notice of Appropriation

1. County Big Horn Book A Page 426 Record Misc.
2. Name of Appropriator Reynolds, S.C. (Ind. Agent) Address Crow Agency, Montana.
3. Date Appropriated 9/1/05; 9/10/05 Date Filed 9/7/05
   Amount Appropriated, Miners Inches 31.535, Cubic Feet per second
4. Name of Stream Big Horn River Tributary same Basin Yellowstone
5. Point of Diversion Point on its right bank, thence N E through Sec.18,17,16,10,11,2,1, Twp. 6 S, Rg.31 E; Sec.6,Twp.5 S, Rg.32 E; Sec.36, Twp.5 S, Rg.31 E; Sec.31,32,29,20,21,16,15,
   Sec. Twp. Rge. Bank of Stream
   11,1,Twp. 5 S, Rg.32 E; Sec. 36,25,24, Twp.4 S, Rg.32 E; Sec.19,18,7,6,Twp. 4 S, Rg.33 E;
   Sec.31,32,29,20,21,16,9,3,Twp.3 S, Rg.33 E; Sec. 34,27,Twp.2 S, Rg.33 E
6. Purpose Irrigation
7. Description of System Canal 100 ft X 42 ft.
8. Land Description of Intended Place of Use

Twp.	Rge.
6 S	31 E
5 S	31 E
5 S	32 E
5 S	33 E

9. Remarks (Pertaining to Use, etc.)

Decree

10. Case No. Date Amt. Decreed: M. I. C. F. S.
11. To Whom Decreed Address
12. Name of Ditch Maximum Capacity (C. F. S.)
13. Date of Priority Purpose
14. Land Description of Place of Use as Decreed
15. Remarks (Present Use Status, etc.)

AAA-H 8059 Owner USID. Photo # 75-90

FORM SM-1

A STUDY OF MONTANA'S WATER RESOURCES

County Big Horn Source of Information AAA.

1. ~~Water User~~ Operator Labbill A.H. Address Hardin Mont.

2. Stream Big Horn Tributary to Yellowstone Basin Yellowstone

3. Point of Diversion ¼ ¼ Section Township Range

4. Description of System Big Horn Ditch (USID)

5. Type of Irrigation

6. Original Appropriator Address

7. First Use: Year Acres Irrigated

8. Maximum Use: Year Acres Irrigated

9. Present Use: Year 1941 Acres Irrigated 0 15 (Photo) see remarks

10. Last Use: Year Why Abandoned

11. Condition of System

12. Land Description E½NW¼ 36, T 3S, R 32E

Remarks:

Meadow is cut for pasture & Wild Hay according to Lee Bell field man for aaa

Total acreage 80

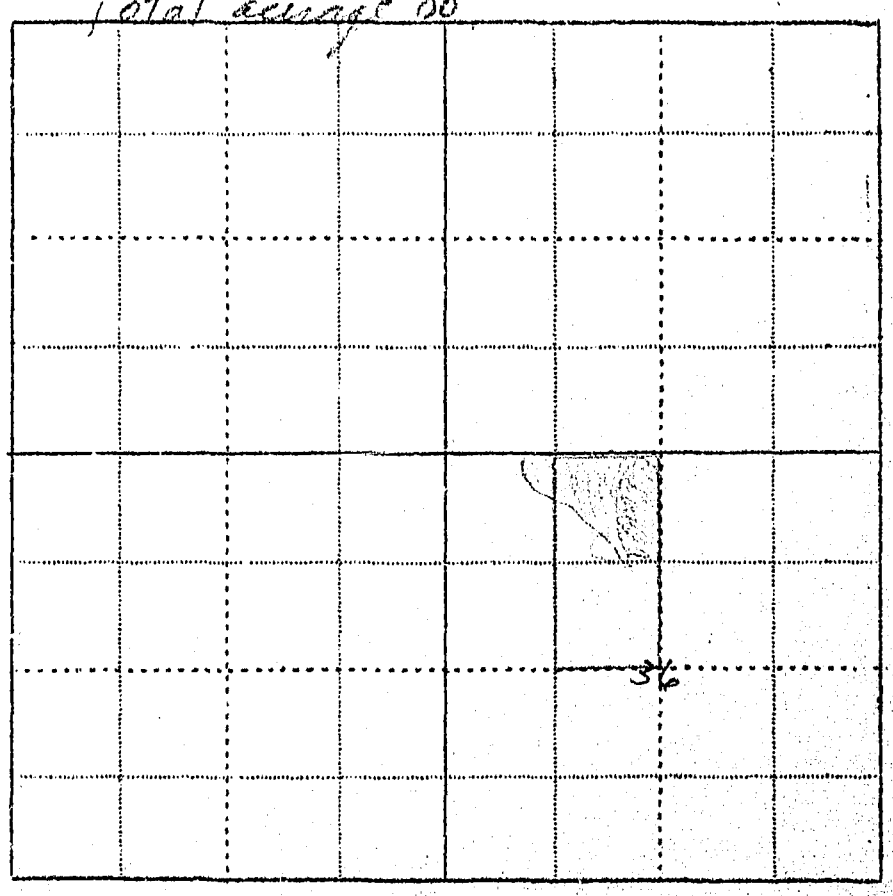

Big Horn

WITNESS: Information by

Place

425

STATE OF MONTANA
STATE ENGINEERS OFFICE
Water Resources Survey

Code No. 24 A

County Big Horn

T. 3 S. R. 32 E.

Name of Land Owner Indian Address

Name of Operator Cornelius, Wm. Address St. Xavier, Montana

Part A

TO BE FILED BY THOSE OBTAINING IRRIGATION WATER FROM A DITCH COMPANY OR IRRIGATION DISTRICT

1. Water is delivered by: Big Horn Canal (Crow Res.)
   Name of Ditch, Ditch Company or District supplying water
2. State the number of acres you irrigate under this system 47.6 Shares you hold 39.1
3. If you obtain water from more than one Company, give the number of shares, acres irrigated and the name of the Company under **"Remarks."** If you obtain water from a Ditch Company and also have a private system fill in both Part A and Part B.

Part B

TO BE FILED BY THOSE WHO HAVE A PRIVATE DITCH, PUMP OR IRRIGATION SYSTEM
or those who have a private water right under a Ditch Company

4. In what year was this land first irrigated? Date
5. Give the name of the original appropriator (first user):
6. Give the date appropriated Amount filed on: Miners Inches C. F. S.
7. State the total number of acres irrigated under this system:
8. Give the point of diversion ¼ ¼ Section Township Range

Part C

TO BE FILED BY ALL WATER USERS IN ADDITION TO PART A OR PART B

9. Source of Water: Big Horn River
   Name of stream or lake from which water is originally diverted
10. Water is obtained by: (Check one) Gravity ✓ Pumping Other
11. What is the greatest number of acres you have irrigated? Date
12. How many acres did you irrigate in 1945? (Crop ~~and pasture~~) ~~32.8~~ 47.6
13. State the total number of additional acres that could be irrigated by increasing the water supply, land leveling, etc. 9.3 This land is under what ditch?
14. How many acres of seeped land do you have which could be drained and put into production? 0
15. What is the condition of your irrigation system? fair
16. Is your water supply adequate? Yes ✓ No Explain
17. REMARKS:

OVER

NOTE: The fore ng questions apply only to irrigated land shown on this plat.

DESCRIPTION AND MAP OF FARM

18. Legal Description of this Farm N½NE¼, Sec. 24 - Twp. 3 S., Rge. 32 East.

IRRIGATED LAND NON-IRRIGATED LAND

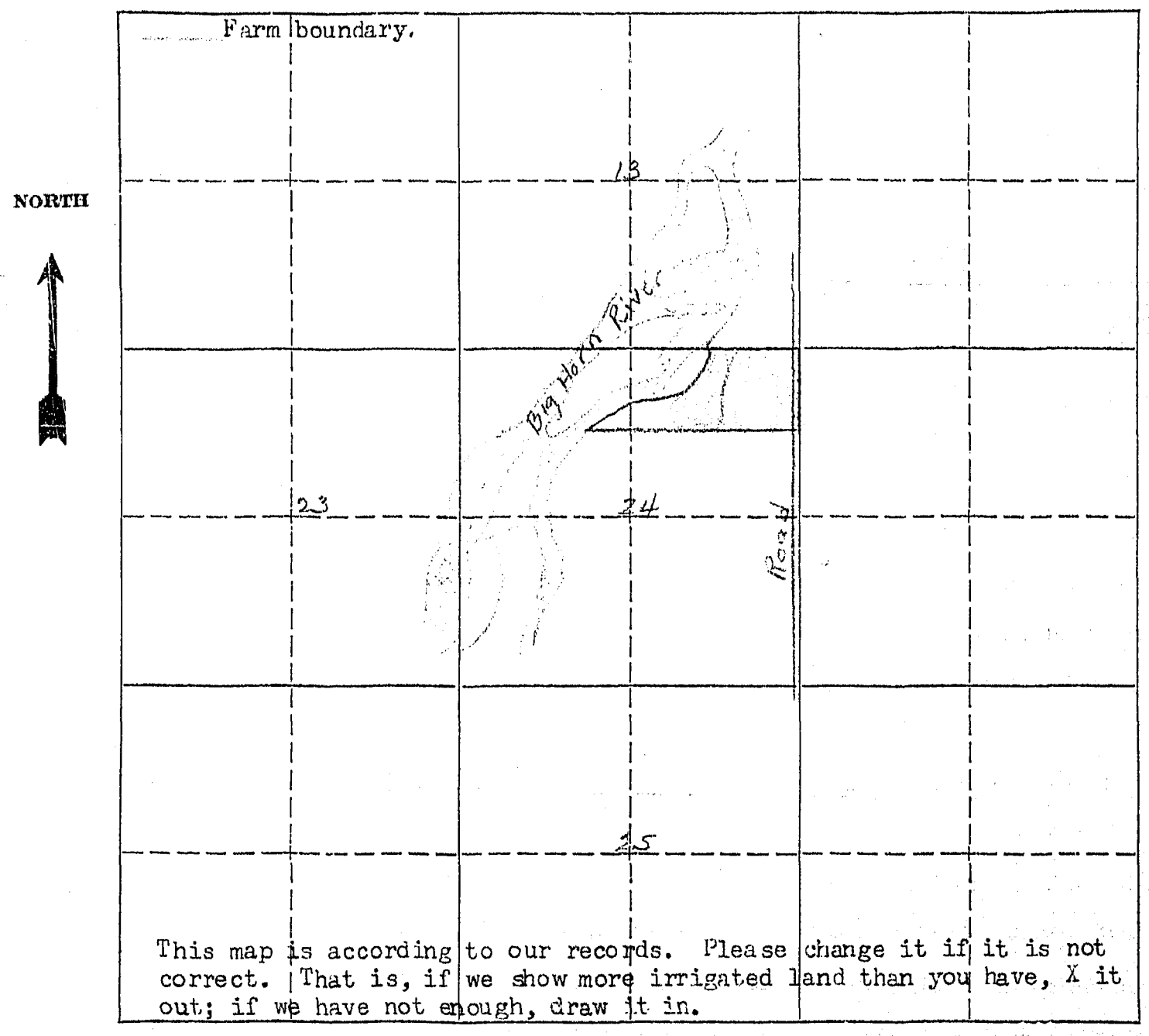

This map is according to our records. Please change it if it is not correct. That is, if we show more irrigated land than you have, X it out; if we have not enough, draw it in.

19. If the above land is irrigated from more than one ditch please give the acreage under each ditch in 19A and indicate the location of the land irrigated from each on the above map.

19A. Ditch: Big Horn Canal Acres: 47.6

Ditch: Acres:

Information supplied by:

Name Wm Cornelius by mail Address Date 1-31-46

REMARKS:

Full check out of landowner acreage

If you cannot answer all of the questions on this form answer as many as you can and return the form to us as soon as possible.

Form Ap. 1—10M 8-

Big H : Canal -

STATE ENGINEERS OFFICE
Water Resources Survey

Notice of Appropriation

1. County Big Horn Book A Page 426 Record Misc.

2. Name of Appropriator Reynolds, S.G. (Ind. Agent) Address Crow Agency, Montana.

3. Date Appropriated 9/1/05; 9/10/05 Date Filed 9/7/05

Amount Appropriated, Miners Inches 31,535, Cubic Feet per second

4. Name of Stream Big Horn River Tributary same Basin Yellowstone

5. Point of Diversion Point on its right bank, thence N.E through Sec.18,17,16,10,11,2,1, Twp.6 S, Rg.31 E; Sec.6, Twp. 6 S, Rg.32 E; Sec. 36, Twp.5 S, Rg. 31 E; Sec.31,32,29,20,21,16,

Sec. Twp. Rge. Bank of Stream

15, 11,1, Twp. 5 S, Rg.32 E; Sec.36,25,24, Twp.4 S, Rg. 32 E; Sec. 19,18,7,6, Twp. 4 S, Rg.33 E; Sec.31,32,29,20,21,16,9,3, Twp.3 S, Rg.33 E; Sec. 34,27, Twp.2 S, Rg.33 E.

6. Purpose Irrigation

7. Description of System Canal 108 " X 42 ft.

8. Land Description of Intended Place of Use Twp. 6 S Rge. 31 E
5 S 31 E
5 S 32 E
6 S 32 E

9. Remarks (Pertaining to Use, etc.)

Decree

10. Case No. Date Amt. Decreed: M. I. C. F. S.

11. To Whom Decreed Address

12. Name of Ditch Maximum Capacity (C. F. S.)

13. Date of Priority Purpose

14. Land Description of Place of Use as Decreed

15. Remarks (Present Use Status, etc.)

1 Form WR 2 10M 8-45

STATE ENGINEERS OFFICE
Water Resources Survey

COUNTY Ravalli

FILE NO. 425

Owner Indian — Address

AAA Owner " — Address

Operator Lamoliere Wm. — Address St Xavier Mont.

New Owner — Address

New Operator — Address

Assessment Record

USID

Assessed Acreage 47.6

Legal Description of This Farm N½ NE¼ Sec. 24 - 3 So 32 E

Total Acres in Farm 80.0

Code Number 24 A

Photo No. 245-87

AAA Contract No. 1391

AAA Total Cropland Acreage 31.4

App. No. 341

Decree No.

Land is located in

Twp. 3 So Rge. 32 E Twp. Rge.

Twp. Rge. Twp. Rge.

Filed in Twp. 3 S Rge. 32 E

Remarks

Farm Map

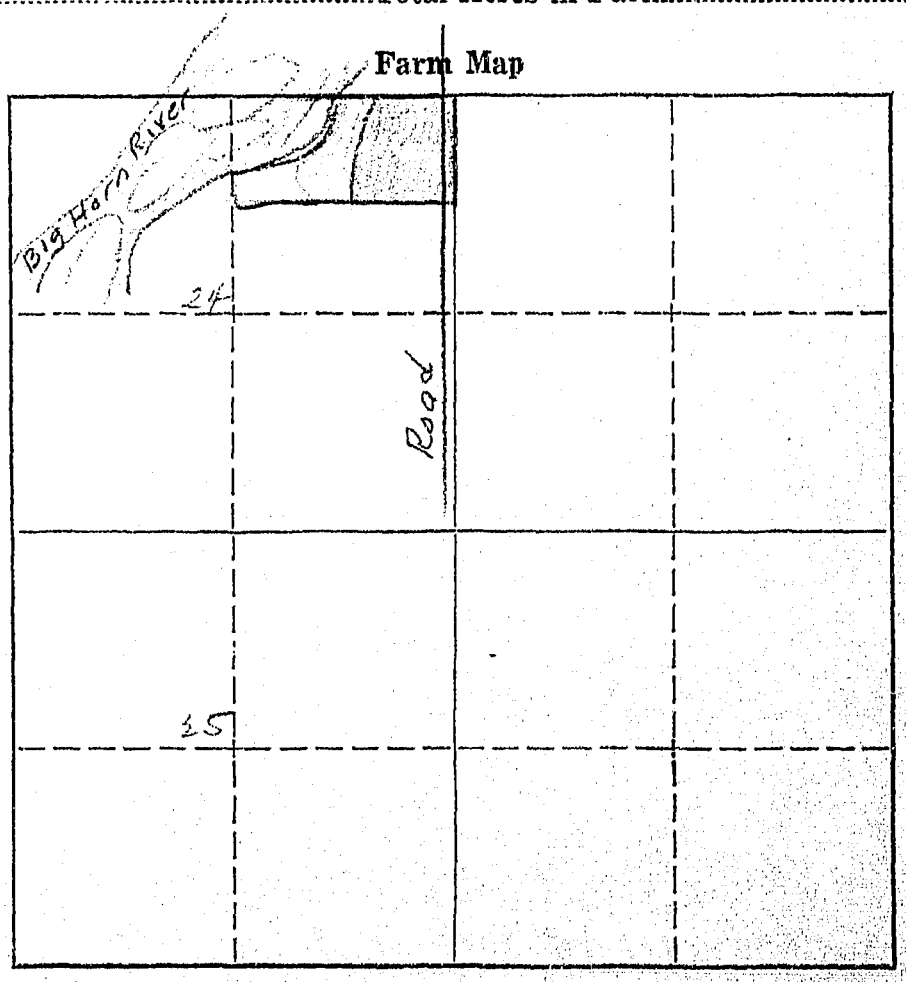

I.—47.6 - 9.3 - 56.9
47.6
9.3

As thi and is owned by the Indians it will not be necessa for you to give us any information pertaining to water rights, but as an opei or of this land we would like to have you give us the number of acres you irrigated in 1945 in Question 12, under Part C, on the enclose form.

January 24, 1946

Mr. William Cornelius
St. Xavier, Montana

Dear Mr. Cornelius:

A.A.A.# 1391 ... owner: USID ... Photo # 245-86+88

FORM SM-1

A STUDY OF MONTANA'S WATER RESOURCES

County Big Horn Source of Information AAA

1. ~~Water User~~ Operator Labbitt, L.H. Address Hardin Mont.

2. Stream Big Horn Tributary to Yellowstone Basin Yellowstone

3. Point of Diversion ¼ ¼ Section Township Range

4. Description of System Big Horn Ditch (USID)

5. Type of Irrigation

6. Original Appropriator Address

7. First Use: Year Acres Irrigated

8. Maximum Use: Year Acres Irrigated

9. Present Use: Year 1941 Acres Irrigated 33 acres

10. Last Use: Year Why Abandoned

11. Condition of System

12. Land Description N½NE¼, 24, T 3S, R 32E

Remarks:

Total Acerage, 80

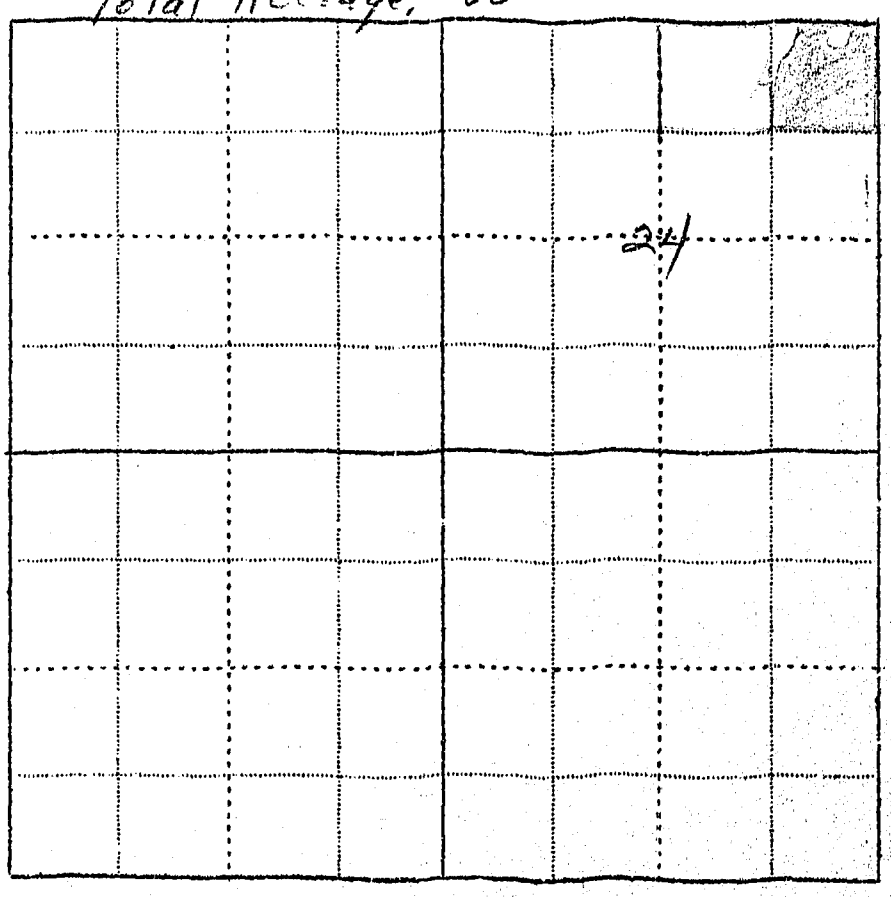

WITNESS: Information by

Place

424
432

STATE OF MONTANA
STATE ENGINEERS OFFICE
Water Resources Survey

6 WR-4—10M 3-45

Code No. 25 E - 13 B

County Big Horn

T. 3 S. R. 32 E.

Name of Land Owner Indian Address

Name of Operator Crop Production Address

Part A

TO BE FILED BY THOSE OBTAINING IRRIGATION WATER FROM A DITCH COMPANY OR IRRIGATION DISTRICT

1. Water is delivered by: [illegible] (Crow Ind. Res.)
   Name of Ditch, Ditch Company or District supplying water
2. State the number of acres you irrigate under this system [illegible] Shares you hold 1 & 3
3. If you obtain water from more than one Company, give the number of shares, acres irrigated and the name of the Company under **"Remarks."** If you obtain water from a Ditch Company and also have a private system fill in both Part A and Part B.

Part B

TO BE FILED BY THOSE WHO HAVE A PRIVATE DITCH, PUMP OR IRRIGATION SYSTEM
or those who have a private water right under a Ditch Company

4. In what year was this land first irrigated? Date
5. Give the name of the original appropriator (first user):
6. Give the date appropriated Amount filed on: Miners Inches C. F. S.
7. State the total number of acres irrigated under this system:
8. Give the point of diversion: ¼ ¼ Section Township Range

Part C

TO BE FILED BY ALL WATER USERS IN ADDITION TO PART A OR PART B

9. Source of Water: Big Horn River
   Name of stream or lake from which water is originally diverted
10. Water is obtained by: (Check one) Gravity ✓ Pumping Other
11. What is the greatest number of acres you have irrigated? Date
12. How many acres did you irrigate in 1945? (Crop and pasture) 93.8
13. State the total number of additional acres that could be irrigated by increasing the water supply, land leveling, etc. — This land is under what ditch? —
14. How many acres of seeped land do you have which could be drained and put into production?
15. What is the condition of your irrigation system? Good
16. Is your water supply adequate? Yes ✓ No Explain
17. REMARKS:

OVER

NOTE: The following questions apply only to irrigated land shown on this plat.

DESCRIPTION AND MAP OF FARM

18. Legal Description of this Farm Lot 2, SESE¼, Sec. 13 - S½SE¼, Sec. 25 - Twp. 3 So., Rge. 32 E.

IRRIGATED LAND NON-IRRIGATED LAND

NORTH

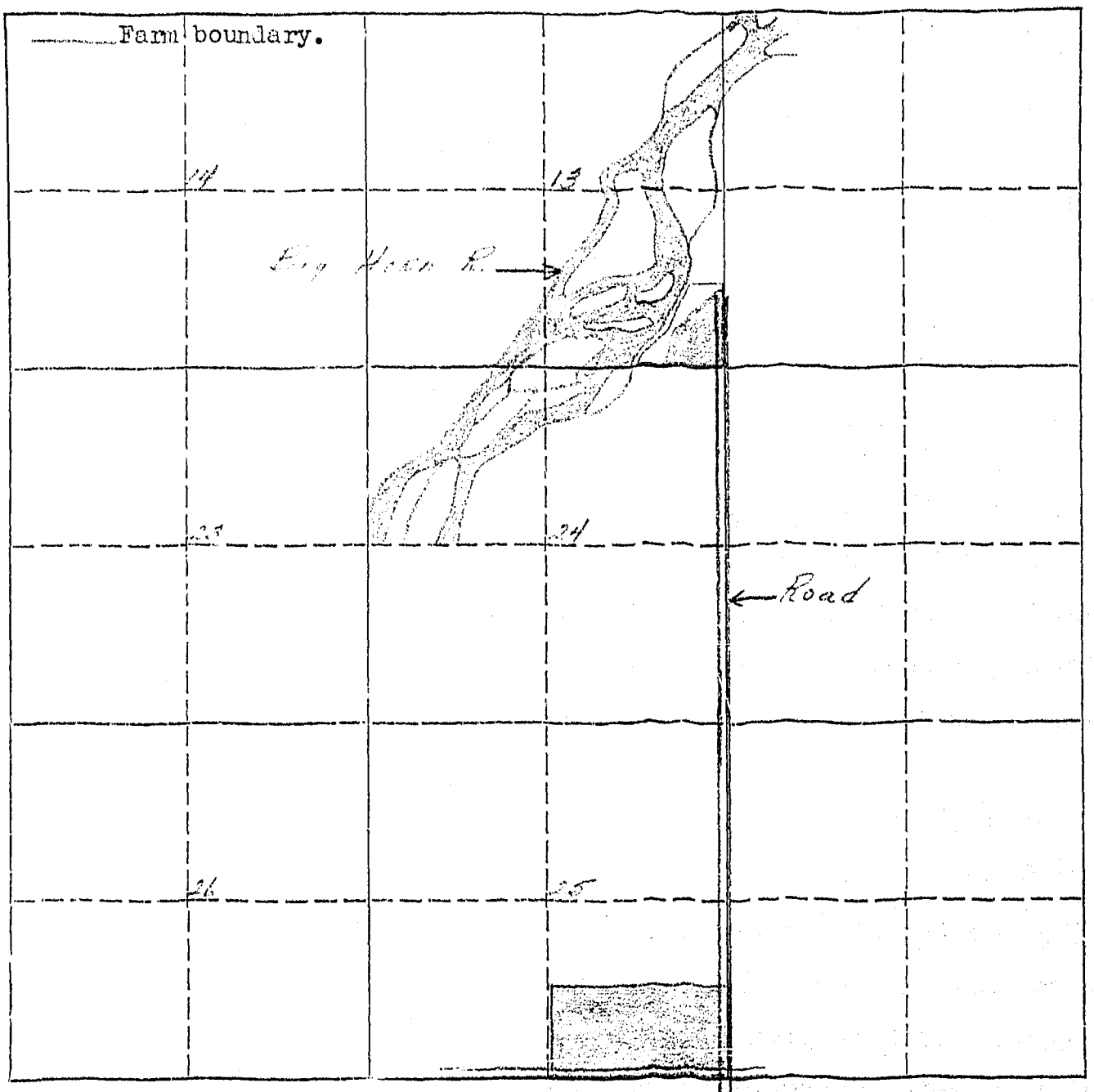

19. If the above land is irrigated from more than one ditch please give the acreage under each ditch in 19A and indicate the location of the land irrigated from each on the above map.

19A. Ditch: Big Horn Canal Acres: 25.8

Ditch: Acres:

Information supplied by:

Name [illegible] Address Date 7/8/46

REMARKS:

If you cannot answer all of the questions on this form answer as many as you can and return the form to us as soon as possible.

Form Ap. 1—10M 8-47

Big Hr Canal

STATE ENGINEERS OFFICE
Water Resources Survey

Notice of Appropriation

1. County Big Horn Book A Page 426 Record Misc.

2. Name of Appropriator Reynolds, S.G. (Ind. Agent) Address Crow Agency, Montana.

3. Date Appropriated 9/1/05; 9/10/05 Date Filed 9/7/05

Amount Appropriated, Miners Inches 31,533, Cubic Feet per second

4. Name of Stream Big Horn River Tributary same Basin Yellowstone

5. Point of Diversion Point on its right bank, thence N.E. through Sec.18,17,16,10,11,2,1, Twp.6 S, Rg.31 E; Sec.6, Twp. 6 S, Rg.32 E; Sec. 36, Twp.5 S, Rg. 31 E; Sec.31,32,29,20,21,16,

Sec. Twp. Rge. Bank of Stream

15, 11,1,Twp. 5 S, Rg.32 E; Sec.36,25,24,Twp.4 S, Rg. 32 E; Sec. 19,18,7,6,Twp. 4 S, Rg.33 E; Sec.31,32,29,20,21,16,9,3, Twp.3 S, Rg.33 E; Sec. 34,27, Twp.2 S, Rg.33 E.

6. Purpose Irrigation

7. Description of System Canal 108" X 42 ft.

8. Land Description of Intended Place of Use Twp. 6 S Rge. 31 E
5 S 31 E
5 S 32 E
6 S 32 E

9. Remarks (Pertaining to Use, etc.)

Decree

10. Case No. Date Amt. Decreed: M. I. C. F. S.

11. To Whom Decreed Address

12. Name of Ditch Maximum Capacity (C. F. S.)

13. Date of Priority Purpose

14. Land Description of Place of Use as Decreed

15. Remarks (Present Use Status, etc.)

Form WR 2 10M 8-45

STATE ENGINEERS OFFICE
Water Resources Survey

COUNTY Sierra

FILE NO. 424

Owner Indian Address

AAA Owner Address

Operator Crop Production Address

New Owner Address

New Operator Address

Assessment Record

Assessed Acreage 18.3

Legal Description of This Farm Lot 2, SESE¼ Sec 13 - 3 So 32 E

Total Acres in Farm

Code Number 13 B

Photo No. 245-86

AAA Contract No. 1264

AAA Total Cropland Acreage 42.9

App. No. 341

Decree No.

Land is located in

Twp. 3 So. Rge. 32 E Twp. Rge.

Twp. Rge. Twp. Rge.

Filed in Twp. Rge.

Remarks

I. - 18.3 - 0 - 18.3

Farm Map

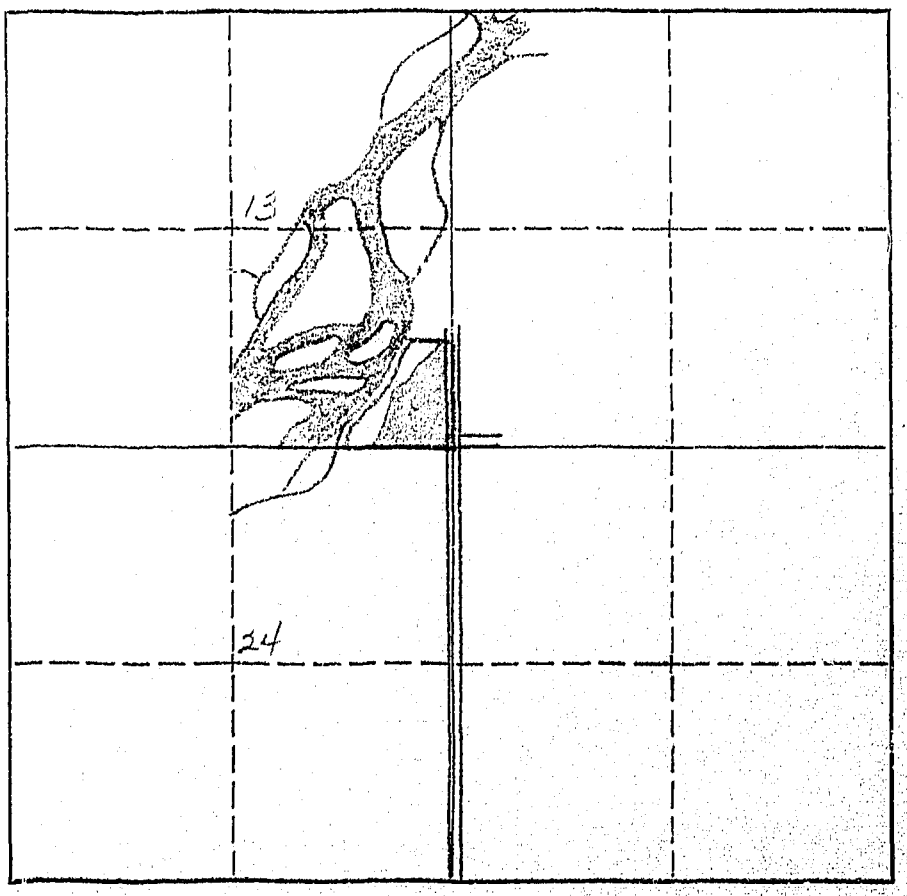

A.A.A. # 1264 Owner U.S.I.D. Phot. # 245-86

FORM SM-1

A STUDY OF MONTANA'S WATER RESOURCES

County Big Horn Source of Information A.A.A.

1. Water User (operator) Steinwelz, Henry F. Address Hardin Mont.

2. Stream Big Horn Tributary to Yellowstone Basin Yellowstone

3. Point of Diversion ¼ ¼ Section Township Range

4. Description of System Big Horn Ditch (USID)

5. Type of Irrigation

6. Original Appropriator Address

7. First Use: Year Acres Irrigated

8. Maximum Use: Year Acres Irrigated

9. Present Use: Year 1941 Acres Irrigated 45.50 Sec 13 8.5 acre, Sec 19 35 ac.

10. Last Use: Year Why Abandoned

11. Condition of System

12. Land Description Lot 2 SE¼SE¼ 13, T 3 S, R 33 E,
Lots 3,4, 18 3 S 33 E

Remarks: Total acreage 138.36 Sec 13 = 63.45

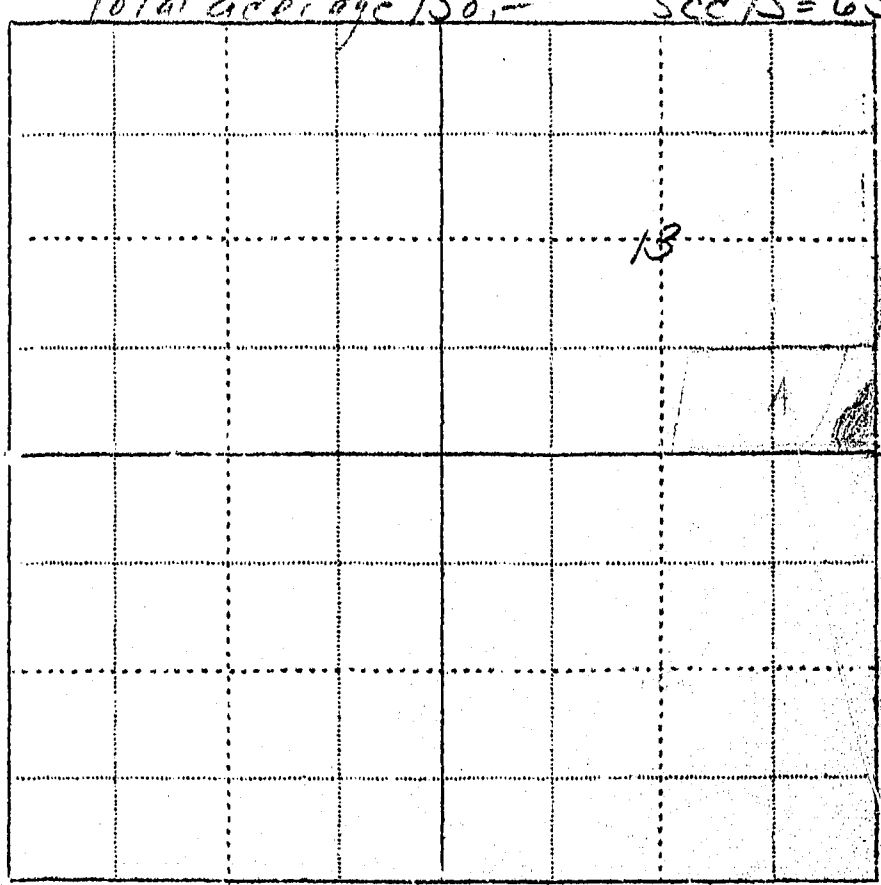

WITNESS: Information by

Place

Form WR 2 10M 8-45

STATE ENGINEERS OFFICE
Water Resources Survey

COUNTY Bourbon

FILE NO. 432

Owner Nelson Address

AAA Owner " Address

Operator Crop Production Address

New Owner Address

New Operator Address

Assessment Record

USID

Assessed Acreage 75.5

Legal Description of This Farm S½SE¼ Sec. 25 - 35S - 32E.

Total Acres in Farm 80.0

Code Number 25 E

Photo No. 245-88

AAA Contract No. 1274

AAA Total Cropland Acreage 72.0

App. No. 341

Decree No.

Land is located in

Twp. 35S Rge. 32E Twp. Rge.

Twp. Rge. Twp. Rge.

Filed in Twp. Rge.

Remarks

I-75.5-0-75.5

Farm Map

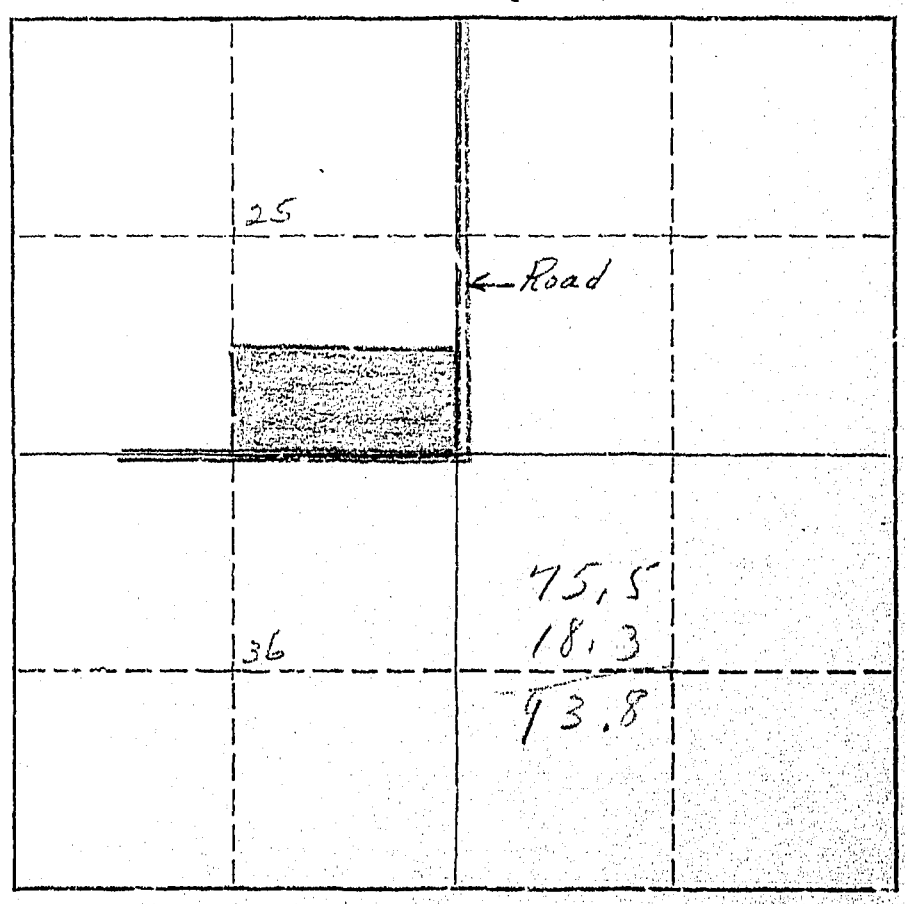

A.O.A. #1254 Owner USID Photo #245-88

FORM SM-1

A STUDY OF MONTANA'S WATER RESOURCES

County Big Horn Source of Information A.A.A.

1. ~~Water User~~ operator Feller Steve Address Hardin Mont.

2. Stream Big Horn Tributary to Yellowstone Basin Yellowstone

3. Point of Diversion ___ ¼ ___ ¼ Section ___ Township ___ Range ___

4. Description of System Big Horn Ditch (USID)

5. Type of Irrigation

6. Original Appropriator ___ Address ___

7. First Use: Year ___ Acres Irrigated ___

8. Maximum Use: Year ___ Acres Irrigated ___

9. Present Use: Year 1941 Acres Irrigated 72 acres

10. Last Use: Year ___ Why Abandoned ___

11. Condition of System

12. Land Description S25E4 25, T3S, R32E

Remarks:

Total acreage 80



1919 Form

WITNESS: ___ Information by ___

Place ___

430 - 434

WR-1—10M 8-45

STATE OF MONTANA
STATE ENGINEERS OFFICE
Water Resources Survey

Code No. 25 D - 26 D

County Big Horn

T. 3 So. R. 32 E.

Name of Land Owner Indian Address

Name of Operator Kurtz, Ed Address Hardin, Montana

Part A

TO BE FILED BY THOSE OBTAINING IRRIGATION WATER FROM A DITCH COMPANY OR IRRIGATION DISTRICT

1. Water is delivered by: [illegible]
   Name of Ditch, Ditch Company or District supplying water
2. State the number of acres you irrigate under this system [illegible] Shares you hold
3. If you obtain water from more than one Company, give the number of shares, acres irrigated and the name of the Company under "Remarks." If you obtain water from a Ditch Company and also have a private system fill in both Part A and Part B.

Part B

TO BE FILED BY THOSE WHO HAVE A PRIVATE DITCH, PUMP OR IRRIGATION SYSTEM
or those who have a private water right under a Ditch Company

4. In what year was this land first irrigated? Date
5. Give the name of the original appropriator (first user):
6. Give the date appropriated Amount filed on: Miners Inches C. F. S.
7. State the total number of acres irrigated under this system:
8. Give the point of diversion: ¼ ¼ Section Township Range

Part C

TO BE FILED BY ALL WATER USERS IN ADDITION TO PART A OR PART B

9. Source of Water: [illegible]
   Name of stream or lake from which water is originally diverted
10. Water is obtained by: (Check one) Gravity ✓ Pumping Other
11. What is the greatest number of acres you have irrigated? Date
12. How many acres did you irrigate in 1945? (Crop and pasture) [illegible]
13. State the total number of additional acres that could be irrigated by increasing the water supply, land leveling, etc. — This land is under what ditch? None
14. How many acres of seeped land do you have which could be drained and put into production?
15. What is the condition of your irrigation system? Good
16. Is your water supply adequate? Yes ✓ No Explain
17. REMARKS:

OVER

NOTE: The fo ing questions apply only to irrigated land shown on this pla

DESCRIPTION AND MAP OF FARM

18. Legal Description of this Farm NESE¼, Sec. 25 - S½NE¼, Sec. 36 - Twp. 3 So., Rge. 32 E.

IRRIGATED LAND NON-IRRIGATED LAND

NORTH

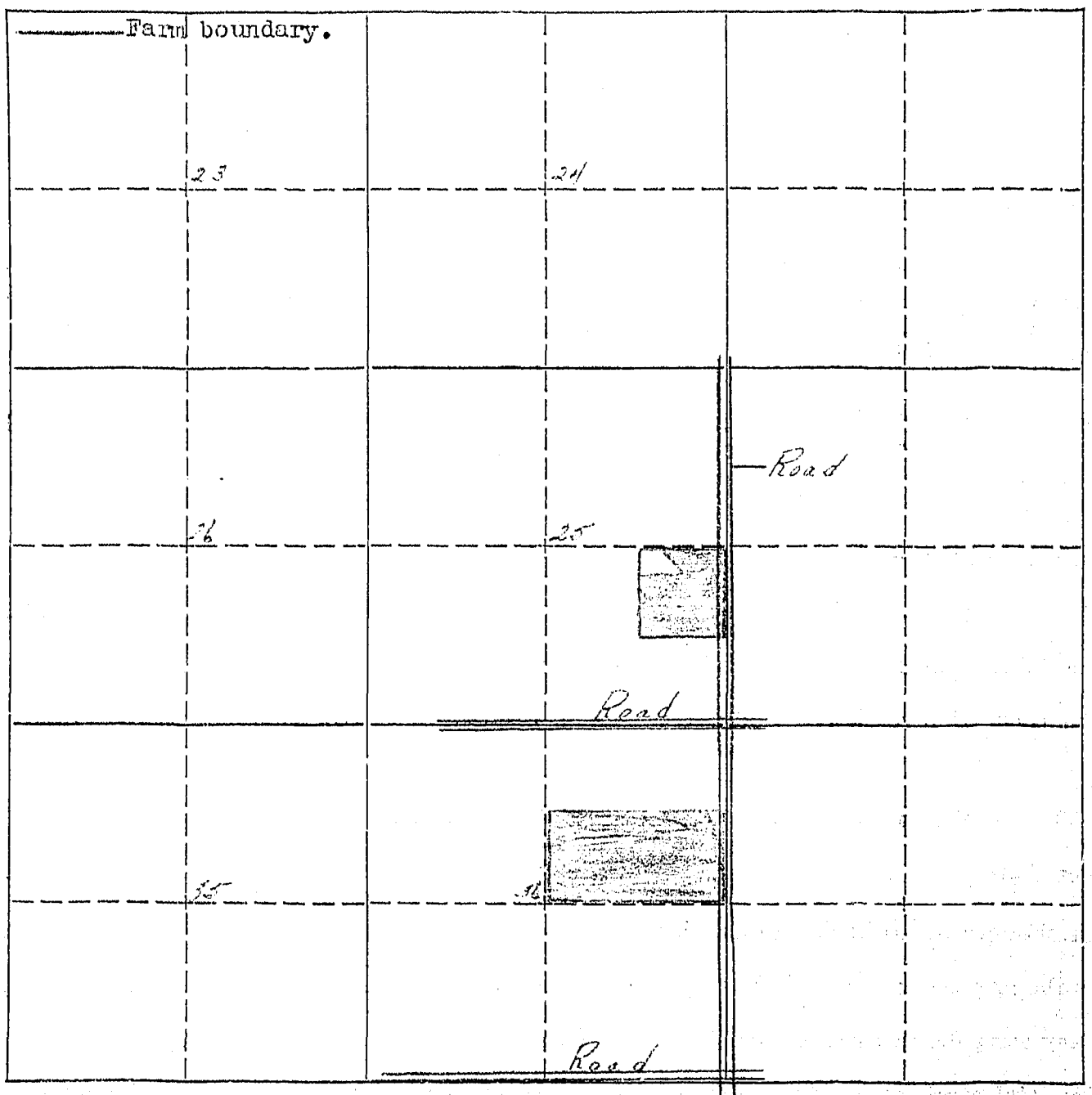

19. If the above land is irrigated from more than one ditch please give the acreage under each ditch in 19A and indicate the location of the land irrigated from each on the above map.

19A. Ditch: [illegible] Acres: 1182

Ditch: Acres:

Information supplied by:

Name [illegible] Address Date 7/8/46

REMARKS:

If you cannot answer all of the questions on this form answer as many as you can and return the form to us as soon as possible.

1 Form Ap. 1—10M 8-4f

Big H Canal

STATE ENGINEERS OFFICE
Water Resources Survey

Notice of Appropriation

1. County Big Horn Book A Page 426 Record Misc.

2. Name of Appropriator Reynolds, S.G. (Ind. Agent) Address Crow Agency, Montana.

3. Date Appropriated 9/1/05; 9/10/05 Date Filed 9/7/05

Amount Appropriated, Miners Inches 31,535, Cubic Feet per second

4. Name of Stream Big Horn River Tributary none Basin Yellowstone

5. Point of Diversion Point on its right bank, thence N E through Sec.18,17,16,10,11,M.1, Twp.6 S, Rg.31 E; Sec.6, Twp. 5 S, Rg.32 E; Sec. 36, Twp.5 S, Rg. 31 E; Sec.31,32,29,20,21,16,

Sec. Twp. Rge. Bank of Stream

15, 11,1,Twp. 5 S, Rg.32 E; Sec.36,25,24,Twp.4 S, Rg. 32 E; Sec. 19,18,7,6,Twp. 4 S, Rg.33 E; Sec.31,32,29,20,21,16,9,3, Twp.3 S, Rg.33 E; Sec. 34,27, Twp.2 S, Rg.33 E.

6. Purpose Irrigation

7. Description of System Canal 108" X 48 ft.

8. Land Description of Intended Place of Use Twp. 6 S Rge. 31 E
5 S 31 E
5 S 32 E
6 S 32 E

9. Remarks (Pertaining to Use, etc.)

Decree

10. Case No. Date Amt. Decreed: M. I. C. F. S.

11. To Whom Decreed Address

12. Name of Ditch Maximum Capacity (C. F. S.)

13. Date of Priority Purpose

14. Land Description of Place of Use as Decreed

15. Remarks (Present Use Status, etc.)

1 Form WR 2 10M 8-45

STATE ENGINEERS OFFICE
Water Resources Survey

COUNTY Big Horn

FILE NO. 450

Owner Indian — Address

AAA Owner " — Address

Operator Kurtz, Ed — Address Hardin, Mont.

New Owner — Address

New Operator — Address

Assessment Record

USID

Assessed Acreage 39.1

Legal Description of This Farm NE SE¼ Sec. 25 - 3 So. 32 E.

Total Acres in Farm 40.0

Code Number 25 D

Photo No. 245-88

AAA Contract No. 1255

AAA Total Cropland Acreage 28.6

App. No. 341

Decree No.

Land is located in

Twp. 3 So. Rge. 32 E Twp. Rge.

Twp. Rge. Twp. Rge.

Filed in Twp. 3 S Rge. 33 E

Remarks Send to operator

Farm Map

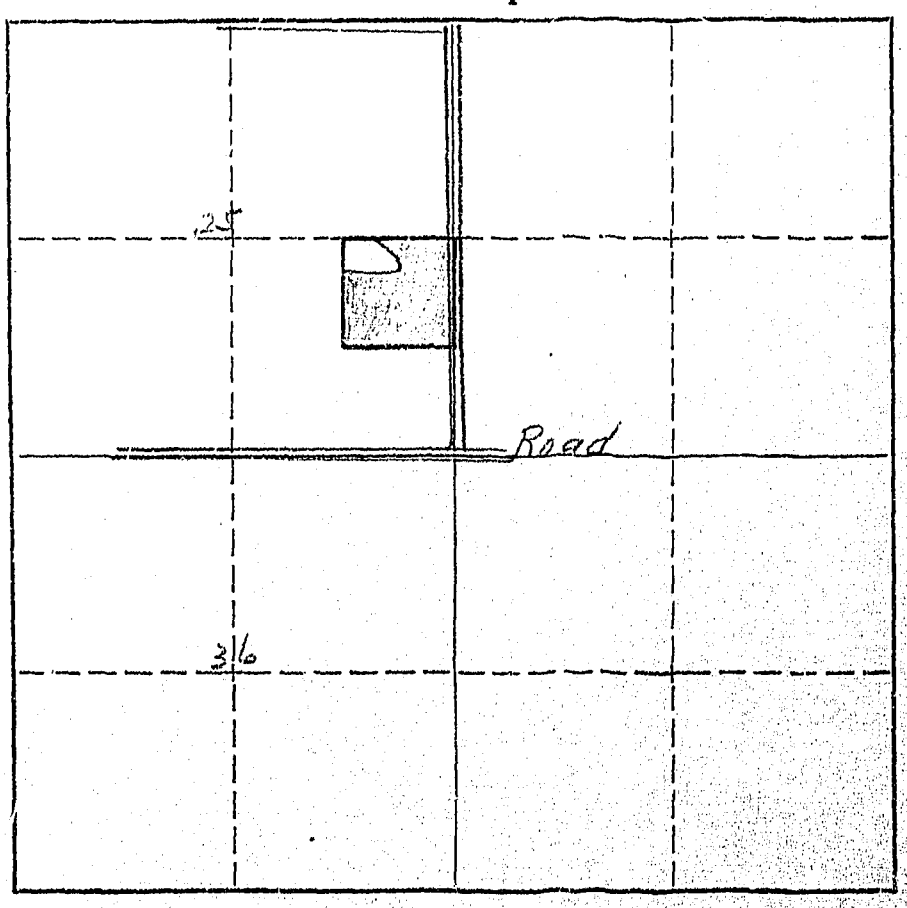

I.-39.1-D-39.1

As this land is owned by the Indians it will not be necessary for you to give us any information pertaining to water rights, but as an operator of this land we would like to have you give us the number of acres you irrigated in 1945 in Question 12, Part C, on the enclosed form.

January 23, 1946

Mr. Ed Kurtz
Hardin, Montana

Dear Mr. Kurtz:

A.A.A. # 7255 owner USID. Plot # 245-88

FORM SM-1

A STUDY OF MONTANA'S WATER RESOURCES

County Big Horn Source of Information A.A.A.

1. ~~Water User~~ operator Feller Steve Address Hardin Mont.

2. Stream Big Horn Tributary to Yellowstone Basin Yellowstone

3. Point of Diversion ¼ ¼ Section Township Range

4. Description of System Big Horn Ditch (USID)

5. Type of Irrigation

6. Original Appropriator Address

7. First Use: Year Acres Irrigated

8. Maximum Use: Year Acres Irrigated

9. Present Use: Year 1941 Acres Irrigated 29 acres

10. Last Use: Year Why Abandoned

11. Condition of System

12. Land Description NE¼SE¼ 25, T 55, R 32E

Remarks:

Total Average Ho

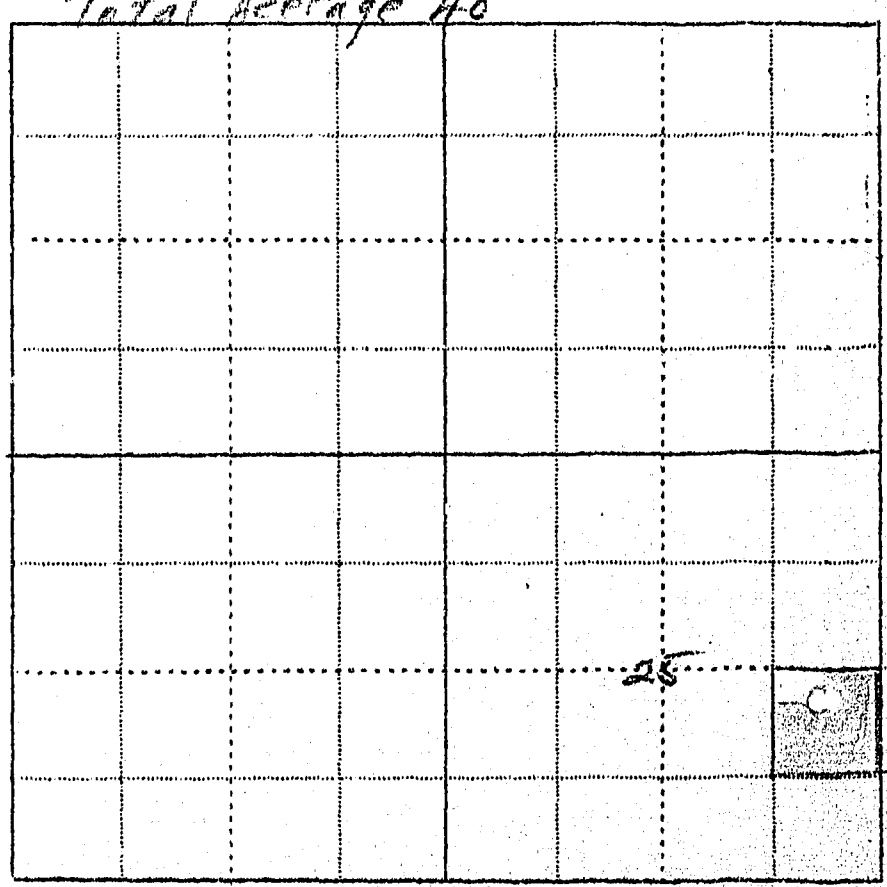

WITNESS: Information by

Place

1 Form WR 2 10M 8-45

STATE ENGINEERS OFFICE
Water Resources Survey

COUNTY Big Horn

FILE NO. 434

Owner Indian Address

AAA Owner Address

Operator Kurtz, Ed Address Hardin, Mont.

New Owner Address

New Operator Address

Assessment Record

USID

Assessed Acreage 79.1

Legal Description of This Farm S ½ NE ¼ Sec. 36 - 3 So - 32 E

Total Acres in Farm 80.0

Code Number 36 D

Photo No. 245-89

AAA Contract No. 526 B-

AAA Total Cropland Acreage 72.3

App. No. 341

Decree No.

Land is located in

Twp. 3 So Rge. 32 E Twp. Rge.

Twp. Rge. Twp. Rge.

Filed in Twp. 3 S Rge. 33

Remarks Send to operator

Farm Map

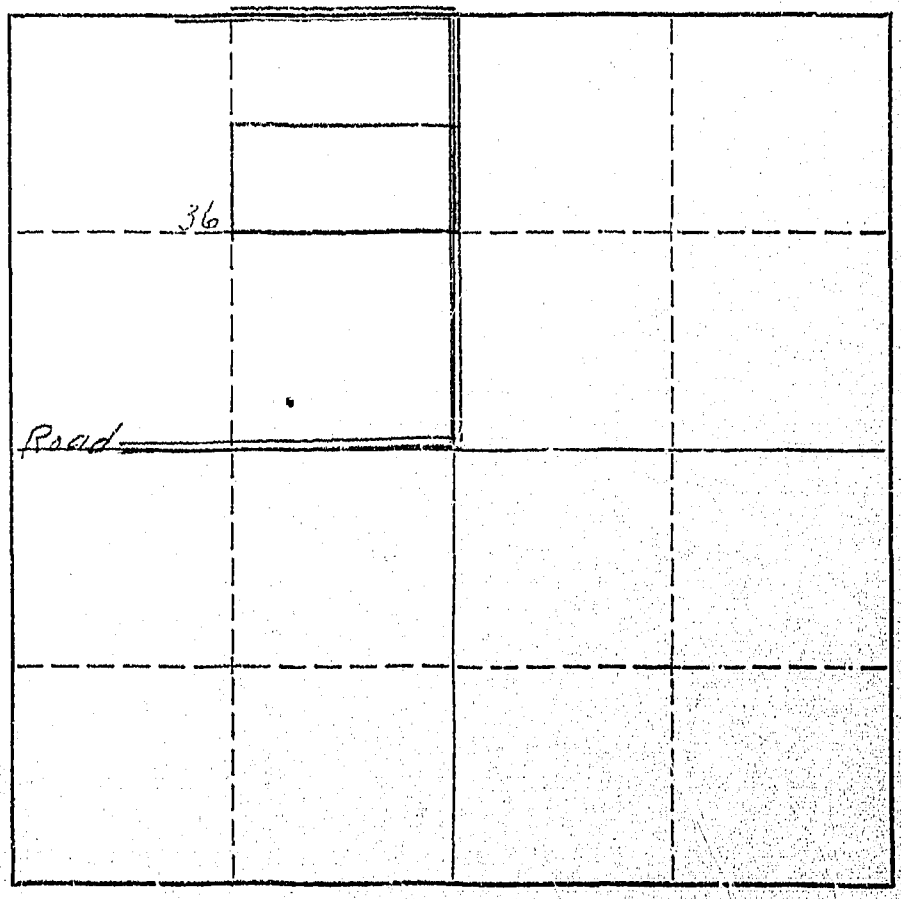

I.-79.1-0-79.1

As this land is owned by the Indians, it will not be necessary for you to give us any information pertaining to water rights, but as an operator of this land we would like to have you give us the number of acres you irrigated in 1945, in Question 12, under Part C, on the enclosed form.

January 28, 1946

Mr. Ed Kurtz
Hardin, Montana

Dear Mr. Kurtz:

AAA #526 B: Owner USID. Phot # 245-90.

FORM SM-1

A STUDY OF MONTANA'S WATER RESOURCES

County Big Horn Source of Information AAA

1. ~~Water~~ operator User Zier Dave Jr Address Hardin

2. Stream Big Horn Tributary to Yellowstone Basin Yellowstone

3. Point of Diversion ¼ ¼ Section Township Range

4. Description of System

5. Type of Irrigation Big Horn Ditch (USID)

6. Original Appropriator Address

7. First Use: Year Acres Irrigated

8. Maximum Use: Year Acres Irrigated

9. Present Use: Year 1941 Acres Irrigated 72 acres

10. Last Use: Year Why Abandoned

11. Condition of System

12. Land Description S½NE¼ 36, T 3 S, R 32 E

Remarks:

Total acerage 80

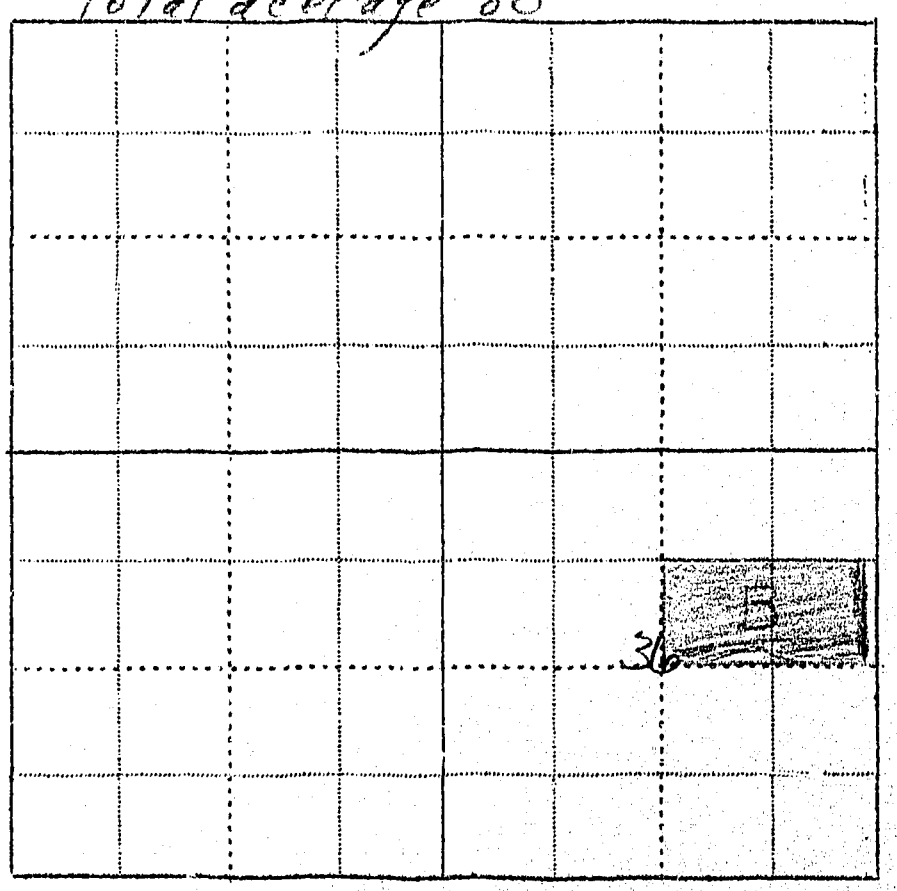

WITNESS: Information by

Place