FORM D-1
REPORTER 1M 3-48 17370

STATE OF MONTANA

State Engineer's Office

WATER RESOURCES SURVEY

Township [illegible] Range [illegible] County [illegible]

6	5	4	3	2	1
7	8	9	10	11	12
18	17	16	15	14	13
19	20	21	22	23	24
30	29	28	27	26	25
31	32	33	34	35	36

Township _____ Range _____

Township [illegible] Range [illegible] County [illegible]

Parcel Number	Name of Owner	Address	
62	[illegible]	[illegible]	[illegible]
61	[illegible]	[illegible]	35
60	[illegible]	[illegible]	40

FORM D-1
REPORTER 1M 3-49 17379

STATE OF MONTANA

State Engineer's Office

WATER RESOURCES SURVEY

Township 3 S. Range 34 E County [illegible]

6	5	4	3	2	1
7	8	9	10	11	12
18	17	16	15	14	13
19	20	21	22	23	24
30	29	28	27	26	25
31	32	33	34	35	36

Township ..... Range .....

Township [illegible] Range [illegible] County [illegible]

Parcel Number	Name of Owner	Address		
[illegible]	[illegible]	[illegible]	[illegible]	[illegible]
[illegible]	[illegible]	[illegible]	5-1-24	5-1-24	[illegible]
[illegible]	[illegible]	[illegible]	[illegible]	[illegible]
[illegible]	[illegible]	[illegible]	[illegible]	[illegible]

m WR-1—10M 8-45

STATE OF MONTANA
STATE ENGINEERS OFFICE
Water Resources Survey

Code No. 14

County Big Horn

T. 5S R. 34E

Name of Land Owner Crow Agency, Montana Address Crow Agency, Mont.

Name of Operator Crow Agency, Montana Address Crow Agency, Mont.

Part A

TO BE FILED BY THOSE OBTAINING IRRIGATION WATER FROM A DITCH COMPANY OR IRRIGATION DISTRICT

1. Water is delivered by: .....
   Name of Ditch, Ditch Company or District supplying water
2. State the number of acres you irrigate under this system ..... Shares you hold .....
3. If you obtain water from more than one Company, give the number of shares, acres irrigated and the name of the Company under "Remarks." If you obtain water from a Ditch Company and also have a private system fill in both Part A and Part B.

Part B

TO BE FILED BY THOSE WHO HAVE A PRIVATE DITCH, PUMP OR IRRIGATION SYSTEM
or those who have a private water right under a Ditch Company

4. In what year was this land first irrigated? Date .....
5. Give the name of the original appropriator (first user): .....
6. Give the date appropriated ..... Amount filed on: Miners Inches ..... C. F. S. .....
7. State the total number of acres irrigated under this system: .....
8. Give the point of diversion: ..... ¼ ..... ¼ Section ..... Township ..... Range .....

Part C

TO BE FILED BY ALL WATER USERS IN ADDITION TO PART A OR PART B

9. Source of Water: .....
   Name of stream or lake from which water is originally diverted
10. Water is obtained by: (Check one) Gravity ..... Pumping ..... Other .....
11. What is the greatest number of acres you have irrigated? ..... Date .....
12. How many acres did you irrigate in 19 45 ? (Crop and pasture) .....
13. State the total number of additional acres that could be irrigated by increasing the water supply, land leveling, etc. ..... This land is under what ditch? .....
14. How many acres of seeped land do you have which could be drained and put into production? .....
15. What is the condition of your irrigation system? .....
16. Is your water supply adequate? Yes ..... No ..... Explain .....
17. REMARKS: .....

OVER

NOTE: The fore ng questions apply only to irrigated land shown on this plat.

DESCRIPTION AND MAP OF FARM

18. Legal Description of this Farm [illegible], Sec. 1, [illegible]

(attached description)

IRRIGATED LAND NON-IRRIGATED LAND

NORTH

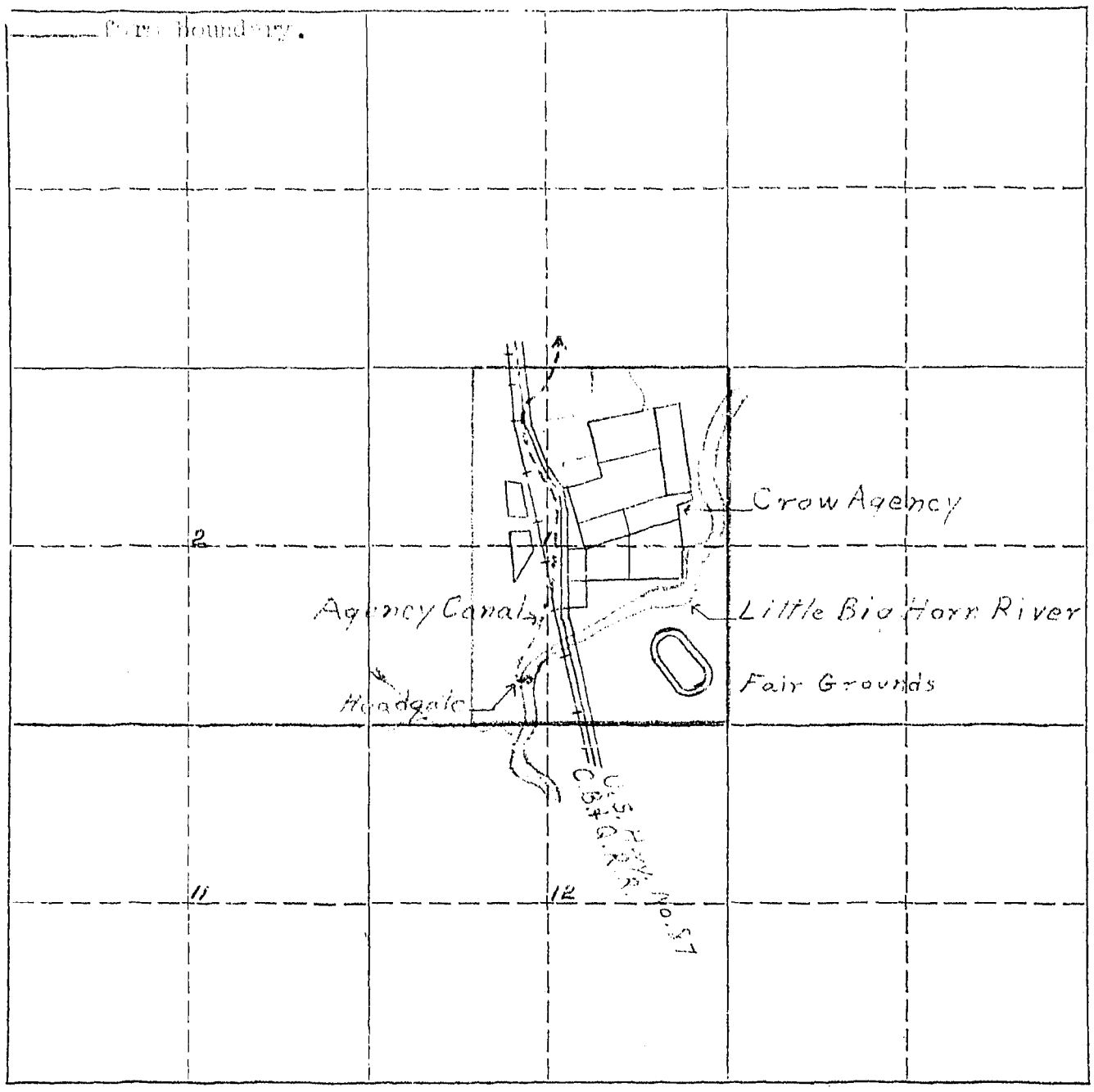

19. If the above land is irrigated from more than one ditch please give the acreage under each ditch in 19A and indicate the location of the land irrigated from each on the above map.

19A. Ditch: ..... Acres: 132.4

Ditch: ..... Acres: .....

Information supplied by:

Name [illegible] Address ..... Date 8/22/46

REMARKS: .....

If you cannot answer all of the questions on this form answer as many as you can and return the form to us as soon as possible.

Appropriation:

According to our records the following notice of appropriation was filed on and covers your land.

On August 26, 1915, the United States, through Evan W. Estep, Supt. and Special Disbursing Officer for the Crow Indian Reservation, filed for 166.6 cubic feet per second from Little Big Horn River, recorded in Miscellaneous Records, Book 1, Page 251, Big Horn County; (162 C)

Is this appropriation now in use? If it is not, mark it "No", and if it is, mark it "Yes".

Form WR 2 10M 8-45

STATE ENGINEERS OFFICE
Water Resources Survey

COUNTY Big Horn

FILE NO. [illegible]

Owner..... Address.....

AAA Owner..... Address.....

Operator..... Address.....

New Owner..... Address.....

New Operator..... Address.....

Assessment Record.....

Assessed Acreage [illegible]

Legal Description of This Farm [illegible]

Total Acres in Farm [illegible]

Code Number 1A

Photo No. [illegible]

AAA Contract No. [illegible]

AAA Total Cropland Acreage [illegible]

App. No. [illegible]

Decree No.....

Land is located in

Twp. [illegible] Rge. [illegible] Twp..... Rge.....

Twp..... Rge..... Twp..... Rge.....

Filed in Twp..... Rge.....

Remarks.....

Farm Map

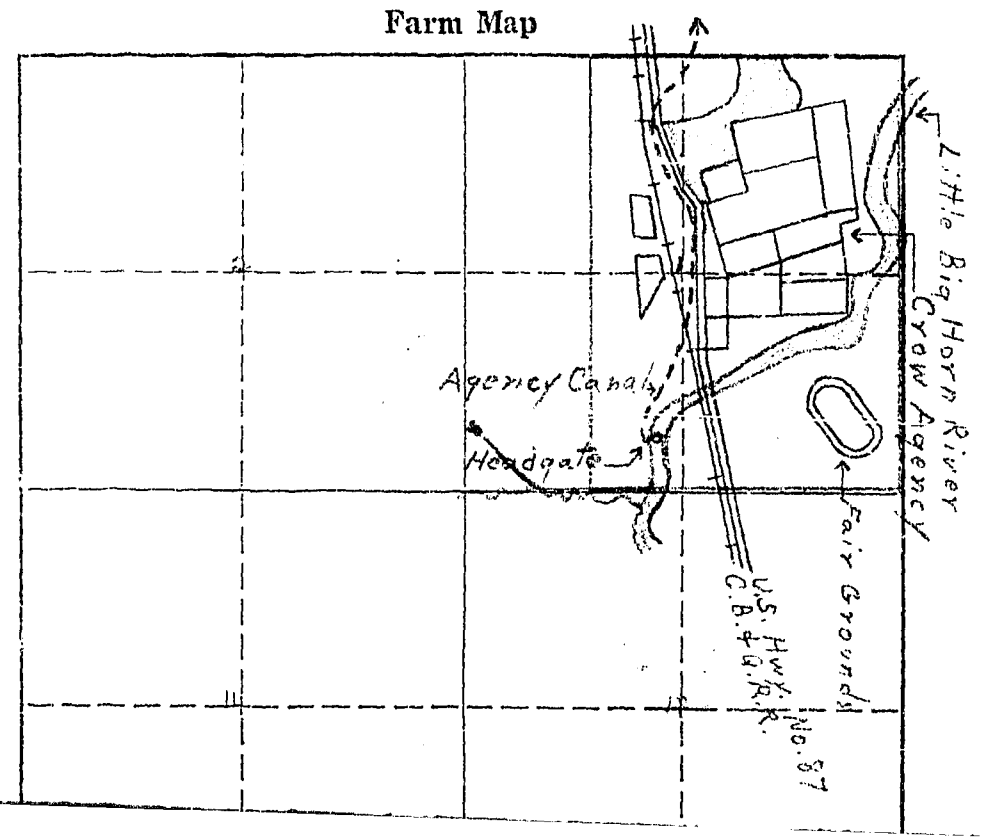

FORM SM-1

A STUDY OF MONTANA'S WATER RESOURCES

County [illegible] Source of Information [illegible]

1. Water User [illegible] Address [illegible]
2. Stream ..... Tributary to ..... Basin .....
3. Point of Diversion ..... $\frac{1}{4}$ ..... $\frac{1}{4}$ ..... Section ..... Township ..... Range .....
4. Description of System .....
5. Type of Irrigation .....
6. Original Appropriator ..... Address .....
7. First Use: Year ..... Acres Irrigated .....
8. Maximum Use: Year ..... Acres Irrigated .....
9. Present Use: Year ..... Acres Irrigated [illegible]
10. Last Use: Year ..... Why Abandoned .....
11. Condition of System .....
12. Land Description ....., T 3S, R 34E

Remarks: .....

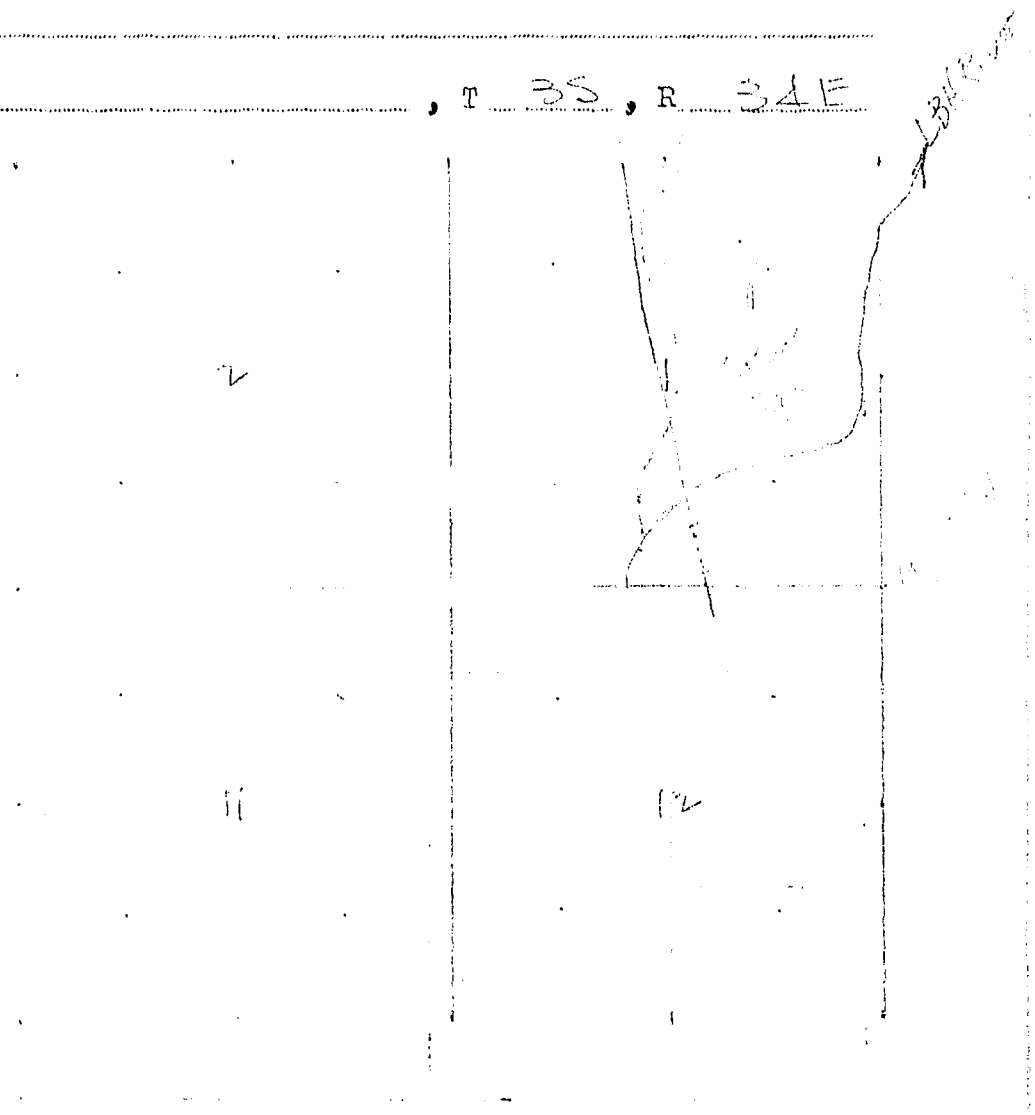

WITNESS: ..... Information by .....

Place .....

n WR-1—10M 8-55

STATE OF MONTANA
STATE ENGINEERS OFFICE
Water Resources Survey

Code No. 153

County Big Horn

T. 55 R. 34 E

Name of Land Owner Snow, D. L. Address Hardin, Mont.

Name of Operator Snow, D. L. Address Hardin, Mont.

Part A

TO BE FILED BY THOSE OBTAINING IRRIGATION WATER FROM A DITCH COMPANY OR IRRIGATION DISTRICT

1. Water is delivered by: .....
   Name of Ditch, Ditch Company or District supplying water
2. State the number of acres you irrigate under this system ..... Shares you hold .....
3. If you obtain water from more than one Company, give the number of shares, acres irrigated and the name of the Company under "Remarks." If you obtain water from a Ditch Company and also have a private system fill in both Part A and Part B.

Part B

TO BE FILED BY THOSE WHO HAVE A PRIVATE DITCH, PUMP OR IRRIGATION SYSTEM
or those who have a private water right under a Ditch Company

4. In what year was this land first irrigated? Date .....
5. Give the name of the original appropriator (first user): .....
6. Give the date appropriated ..... Amount filed on: Miners Inches ..... C. F. S. .....
7. State the total number of acres irrigated under this system: .....
8. Give the point of diversion: ..... ¼ ..... ¼ Section ..... Township ..... Range .....

Part C

TO BE FILED BY ALL WATER USERS IN ADDITION TO PART A OR PART B

9. Source of Water: .....
   Name of stream or lake from which water is originally diverted
10. Water is obtained by: (Check one) Gravity ..... Pumping ..... Other .....
11. What is the greatest number of acres you have irrigated? ..... Date .....
12. How many acres did you irrigate in 19 45 ? (Crop and pasture) 22
13. State the total number of additional acres that could be irrigated by increasing the water supply, land leveling, etc. ..... This land is under what ditch? —
14. How many acres of seeped land do you have which could be drained and put into production? .....
15. What is the condition of your irrigation system? .....
16. Is your water supply adequate? Yes ..... No ..... Explain .....
17. REMARKS: .....

OVER

NOTE: The for ing questions apply only to irrigated land shown on this plat

DESCRIPTION AND MAP OF FARM

18. Legal Description of this Farm 1250' East of R. R. Sec. 12, 5S - 24E

1250', East of R.R. Sec. 12, 5S - 24E

IRRIGATED LAND NON-IRRIGATED LAND

NORTH

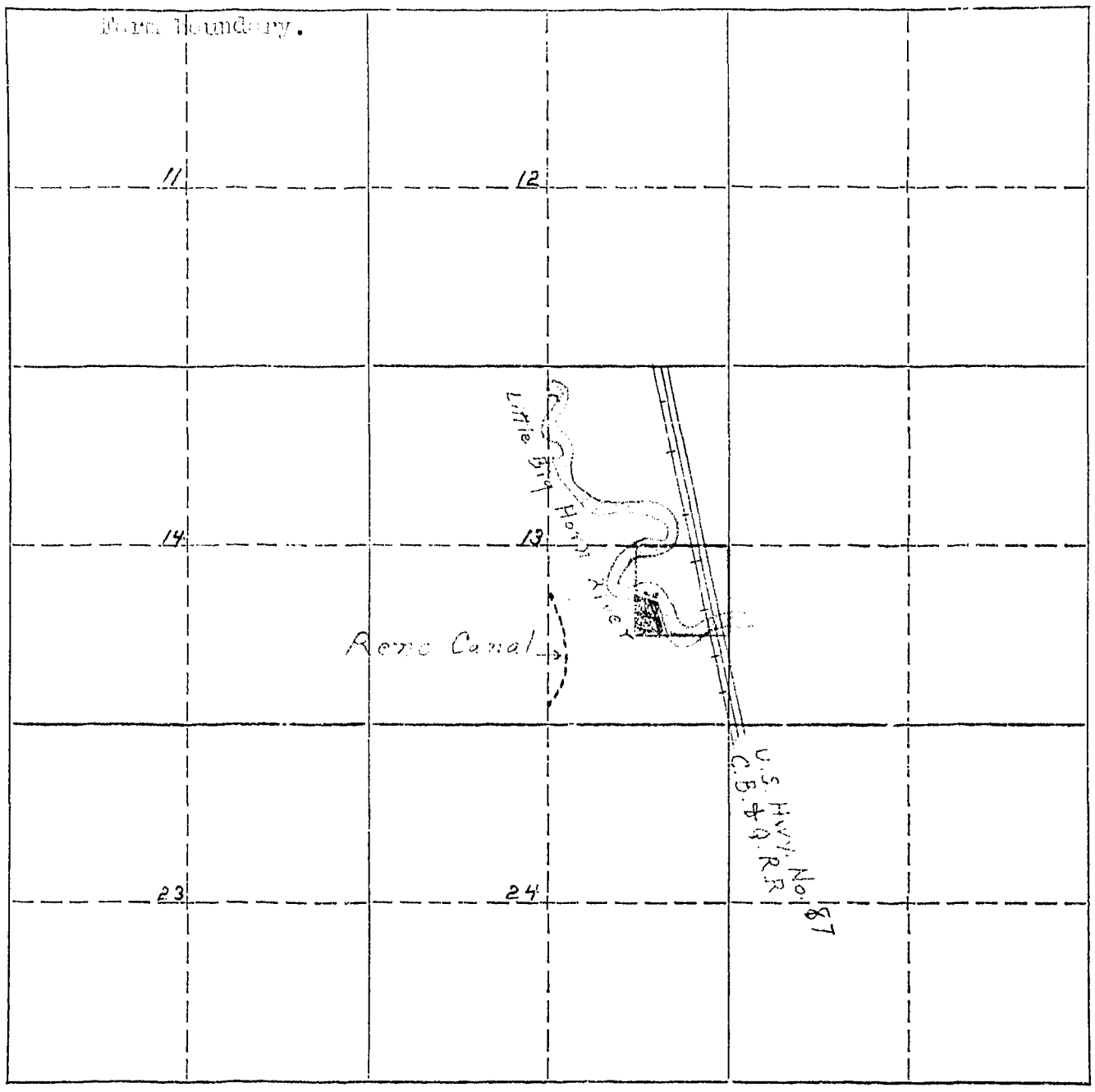

19. If the above land is irrigated from more than one ditch please give the acreage under each ditch in 19A and indicate the location of the land irrigated from each on the above map.

19A. Ditch: Reno Canal Acres: 2.2

Ditch: Acres:

Information supplied by:

Name Address Date Oct. 18-46

REMARKS:

If you cannot answer all of the questions on this form answer as many as you can and return the form to us as soon as possible.

1 Form WR 2 10M 8-45

STATE ENGINEERS OFFICE
Water Resources Survey

COUNTY [illegible]

FILE NO. [illegible]

Owner ..... Address .....

AAA Owner [illegible] Address [illegible]

Operator [illegible] Address [illegible]

New Owner ..... Address .....

New Operator ..... Address .....

Assessment Record .....

.....

..... Assessed Acreage [illegible]

Legal Description of This Farm [illegible]

.....

.....

..... Total Acres in Farm [illegible]

Code Number [illegible]

Photo No. [illegible]

AAA Contract No. [illegible]

AAA Total Cropland Acreage [illegible]

App. No. [illegible]

Decree No. .....

Land is located in

Twp. [illegible] Rge. [illegible] Twp. [illegible] Rge. [illegible]

Twp. [illegible] Rge. [illegible] Twp. ..... Rge. .....

Filed in Twp. [illegible] Rge. [illegible]

Remarks .....

.....

.....

.....

Farm Map

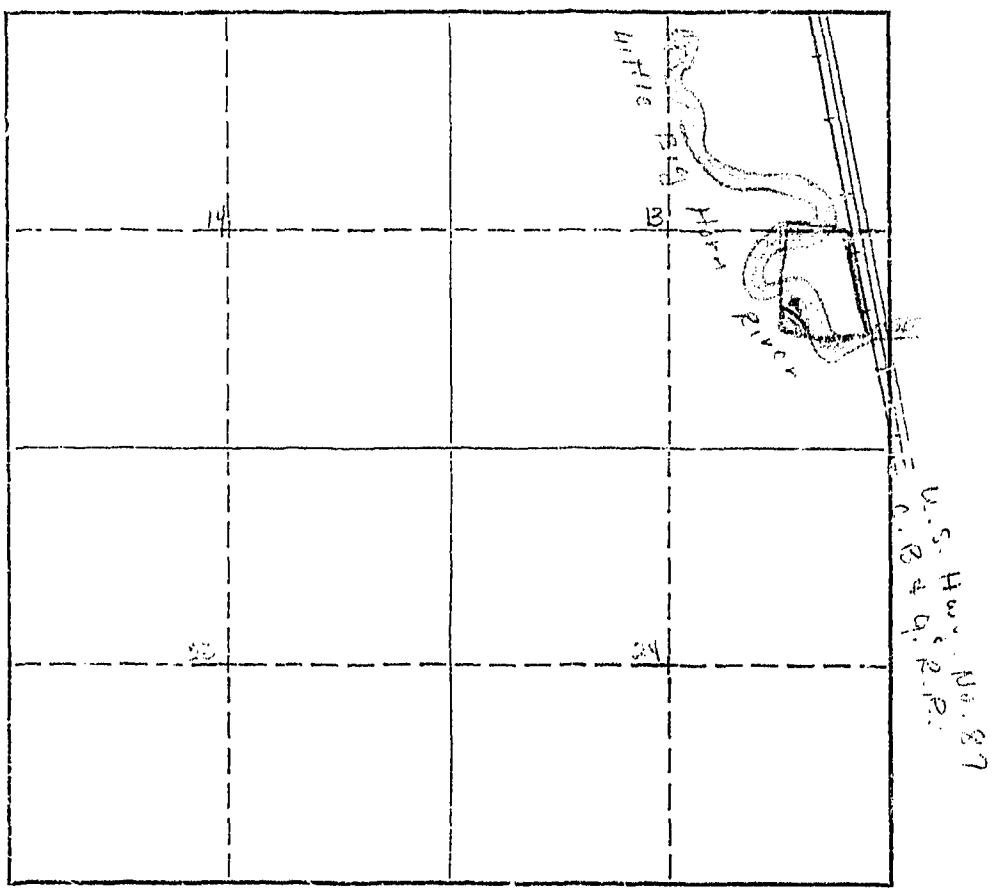

March 16, 1946

Mr. D. L. Green
Hardin, Montana

Dear Mr. Green:

On February 25, 1946, this office sent you a form and a letter asking for information pertaining to your irrigated land in Big Horn County.

We have as yet not had time, yet. With the vast water development program now being planned on the Big Horn River by Federal Agencies, it is essential that we have this information in order to show the extent of our water use and our water rights in the Big Horn Basin in Montana. This information is necessary and will be of use to protect our present water users and the rights they have against future transfer, appropriation, storage, and flood control enterprises in this area. A number of requests for this information because we feel it is the proper thing. We have found that many are reluctant to give us this information. Some landowners feel that somehow this is part of your business. It may be that you have had it in your files, or some person from whom it was first obtained, or you may put it aside to be answered at some other time or have forgotten all about it. All information received will be treated confidentially and is only used to record and tabulate the water use in the Big Horn area.

Water is as necessary to the farmer as the soil in which he plants. Without it no crops will grow - no livelihood can survive. It is your water that we are trying to protect so that you will have plenty now and in the future. We must keep control of water in Montana. The only way we can do this is by having the support of each and every water user so that we have 100% representation of all water users. Remember - "United we stand, divided we fall."

In order to facilitate this work, a branch office of the State Engineer has been established in Billings and is located in the Roosevelt School Building on Twenty-third Street and Fourth Avenue, North. Any time you are in Billings, we will appreciate your calling on us.

Hoping to hear from you in the very near future, I am

Very truly yours,

Gerald J. Oravetz
Ass't State Engineer

GJO:AW

P.S. If you cannot supply us with the information requested, it may be that you can tell us of someone who can.

Form WR 2 10M 8-45

STATE ENGINEERS OFFICE
Water Resources Survey

COUNTY [illegible]

FILE NO. [illegible]

Owner ..... Address .....

AAA Owner [illegible] Address [illegible]

Operator [illegible] Address [illegible]

New Owner ..... Address .....

New Operator ..... Address .....

Assessment Record .....

.....

..... Assessed Acreage [illegible]

Legal Description of This Farm [illegible]

.....

.....

..... Total Acres in Farm 3

Code Number [illegible]

Photo No. [illegible]

AAA Contract No. [illegible]

AAA Total Cropland Acreage [illegible]

App. No. [illegible]

Decree No. .....

Land is located in

Twp. [illegible] Rge. [illegible] Twp. ..... Rge. .....

Twp. ..... Rge. ..... Twp. ..... Rge. .....

Filed in Twp. [illegible] Rge. [illegible]

Remarks .....

.....

.....

.....

Farm Map

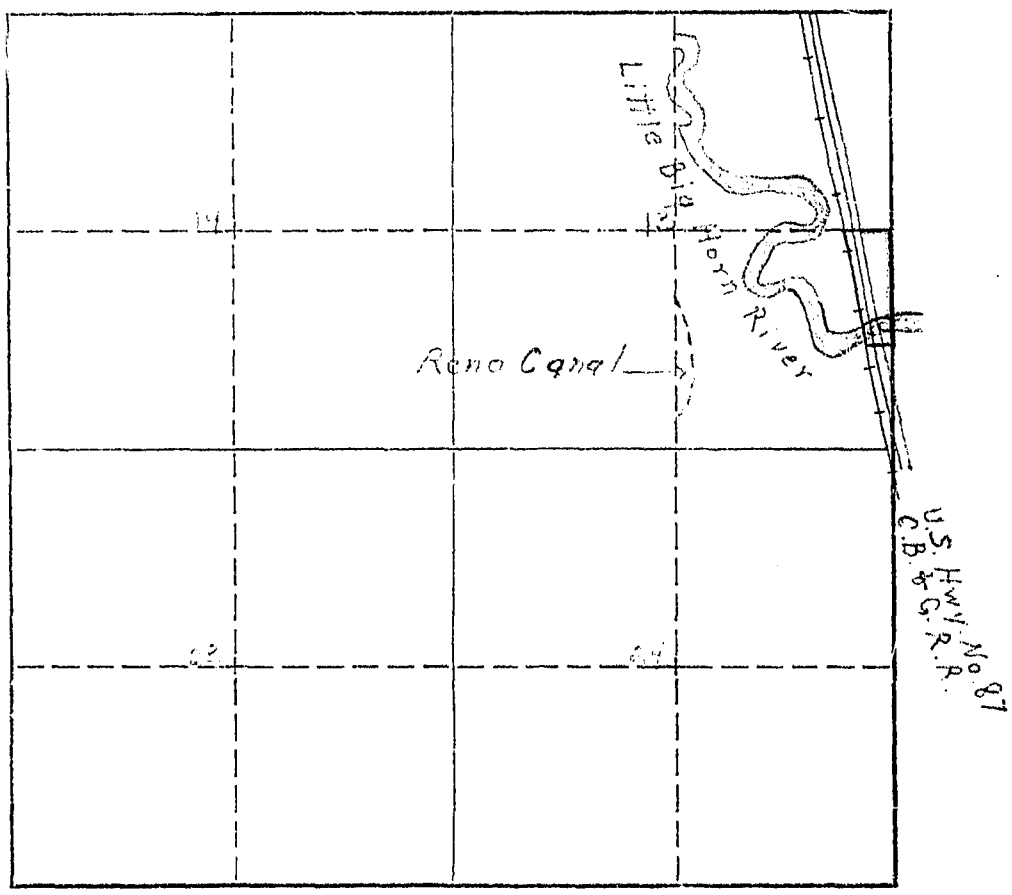

February 15, 1940

Mr. W. Knox
Km div, Montana

Dear Mr. Knox:

#232

Appropriation:

According to our records the following notice of appropriation was filed on and cover your land.

On November 8, 1905, J. G. Reynolds filed for 4480 miners inches from the Little Big Horn River, recorded Nov. 16, 1905 in Miscellaneous Records, Book A, Page 435, Big Horn County. (211 L)

Is this appropriation now in use? If it is not, mark it "No", and if it is, mark it "Yes".

Previous appropriation made May 1, 1892

W.P. 3116
No. _____

A Study of Montana's Water Resources

Form WR-4

Record of a Farm under A.A.A. Program Having Irrigated Land

A.A.A. Contract No. _____ County _____ Twp. _____ Rng. _____

Name of Owner _____ Address _____

Name of Operator _____ Address _____

Total Number of Acres in Farm _____ Number of Acres Irrigated in 1940 _____

Outline on the plat below in red pencil the boundaries of the farm unit. If possible, show in blue pencil the location of the irrigated land. The section number (s) should be clearly indicated. Obtain the legal description from county ownership records and correct boundaries if necessary.

Legal Description _____

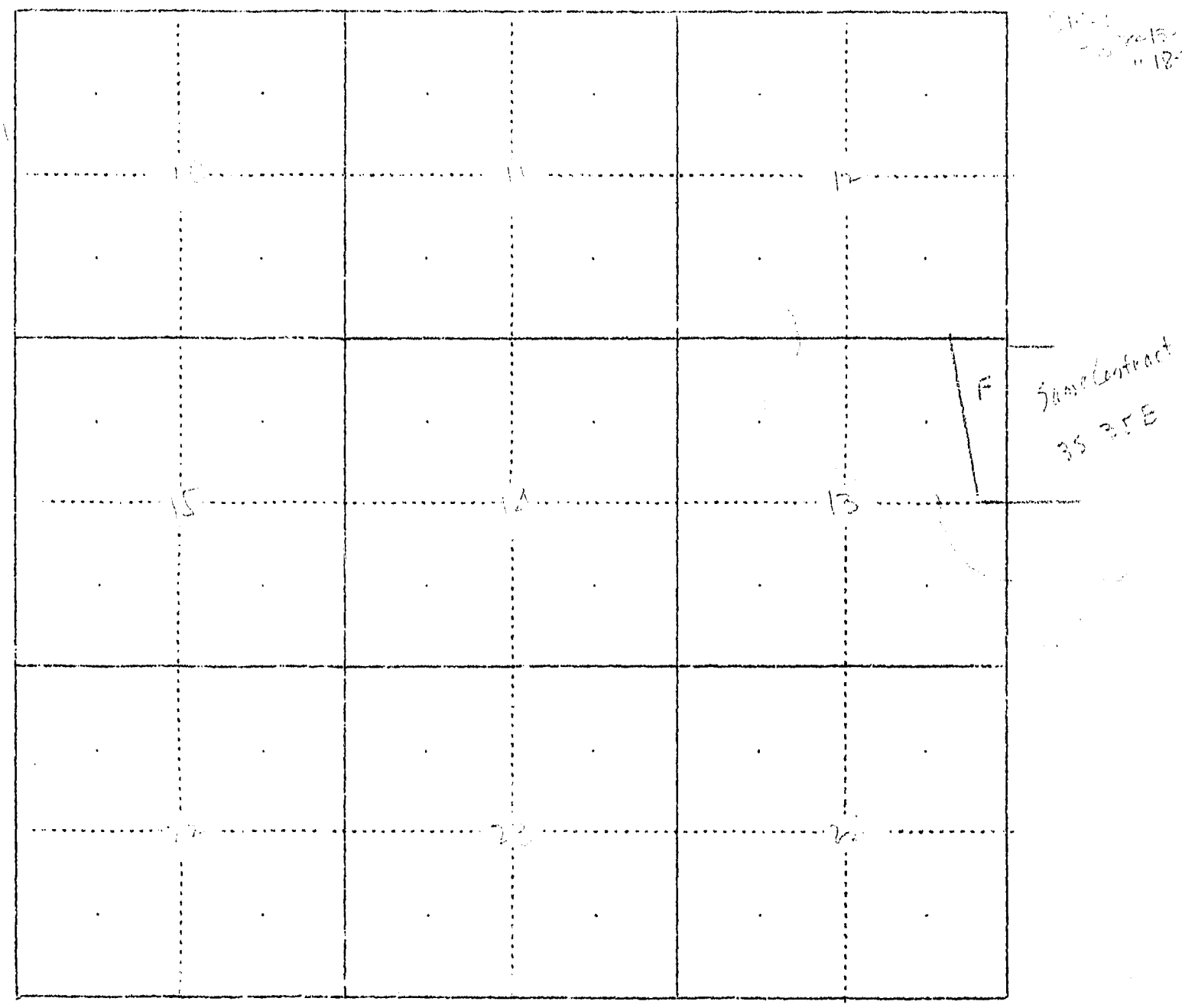

FORM S1-1 A STUDY OF MONTANA'S WATER RESOURCES

County [illegible] Code No. [illegible]

1. Water User [illegible] Address [illegible]

2. Stream [illegible] Tributary [illegible]

3. Point of Diversion [illegible] ¼ [illegible] ¼ Section [illegible] Township [illegible] Range [illegible]

4. Description of System [illegible]

5. Original Appropriator [illegible] Address [illegible] Date [illegible]

6. First Use: Date [illegible] No. Acres Irrigated [illegible]

Other Use [illegible] Date [illegible]

7. Maximum Use: Date [illegible] No. Acres Irrigated 40

Other Use [illegible] Date [illegible]

8. Present Use and Condition of System [illegible]

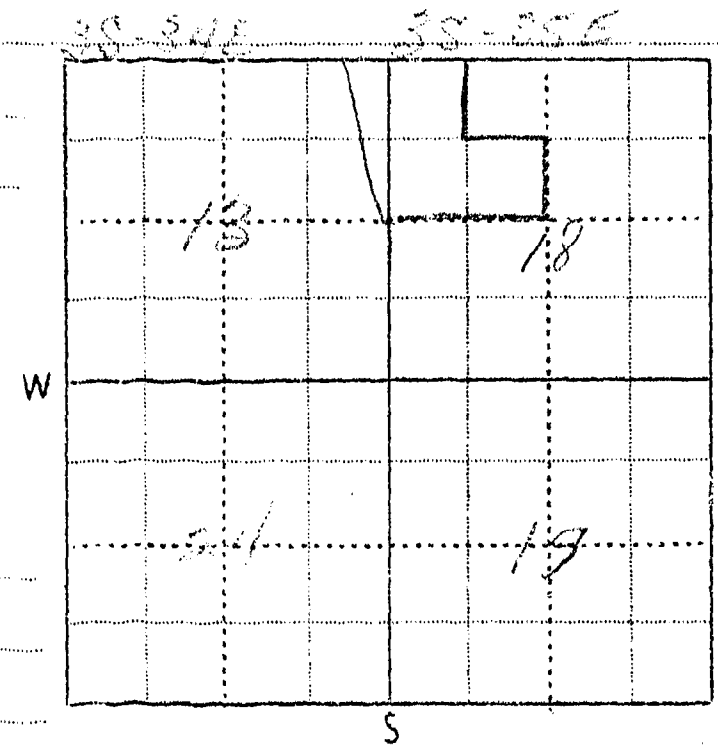

1940 Crops	No. Acres
a [illegible]	[illegible]
b	
c	
d	
e	
f	
TOTAL	[illegible]

Other Use (1940) [illegible]

9. Potential Irrigable Lands Under this System [illegible]

10. Remarks [illegible]

11. The above statements are true and accurate to the best of my knowledge and belief: [illegible] (Signed)

WITNESS [illegible] Hardin (Place) Dec 22 1950 (Date)

663 & 670

WR-1—10M-8-45

STATE OF MONTANA
STATE ENGINEERS OFFICE
Water Resources Survey

Code No. 14 A, 13 G, 34 B,

County Big Horn

T. 3 S. R. 34 E.

Name of Land Owner Indian Address

Name of Operator Drake, Orpha J. Address Crow Agency, Montana

Part A

TO BE FILED BY THOSE OBTAINING IRRIGATION WATER FROM A DITCH COMPANY OR IRRIGATION DISTRICT

1. Water is delivered by: [illegible]
   Name of Ditch, Ditch Company or District supplying water
2. State the number of acres you irrigate under this system 53.3 Shares you hold
3. If you obtain water from more than one Company, give the number of shares, acres irrigated and the name of the Company under "Remarks." If you obtain water from a Ditch Company and also have a private system fill in both Part A and Part B.

Part B

TO BE FILED BY THOSE WHO HAVE A PRIVATE DITCH, PUMP OR IRRIGATION SYSTEM
or those who have a private water right under a Ditch Company

4. In what year was this land first irrigated? Date
5. Give the name of the original appropriator (first user):
6. Give the date appropriated Amount filed on: Miners Inches C. F. S.
7. State the total number of acres irrigated under this system:
8. Give the point of diversion: ¼ ¼ Section Township Range

Part C

TO BE FILED BY ALL WATER USERS IN ADDITION TO PART A OR PART B

9. Source of Water: [illegible]
   Name of stream or lake from which water is originally diverted
10. Water is obtained by: (Check one) Gravity X Pumping Other
11. What is the greatest number of acres you have irrigated? 53.3 Date 45
12. How many acres did you irrigate in 1945? (Crop and pasture) 53.3
13. State the total number of additional acres that could be irrigated by increasing the water supply, land leveling, etc. [illegible] This land is under what ditch? [illegible]
14. How many acres of seeped land do you have which could be drained and put into production? 20 A [illegible]
15. What is the condition of your irrigation system? Good
16. Is your water supply adequate? Yes X No Explain
17. REMARKS: [illegible]

OVER

NOTE: The foregoing questions apply only to irrigated land shown on this plat.

DESCRIPTION AND MAP OF FARM

18. Legal Description of this Farm NE¼, Sec. 24 - E½NW¼, N½SW¼, SWSW¼, Sec. 13 - E½SE¼, Sec. 14 - Twp. 3 S., Rge. 34 E.

IRRIGATED LAND NON-IRRIGATED LAND

NORTH

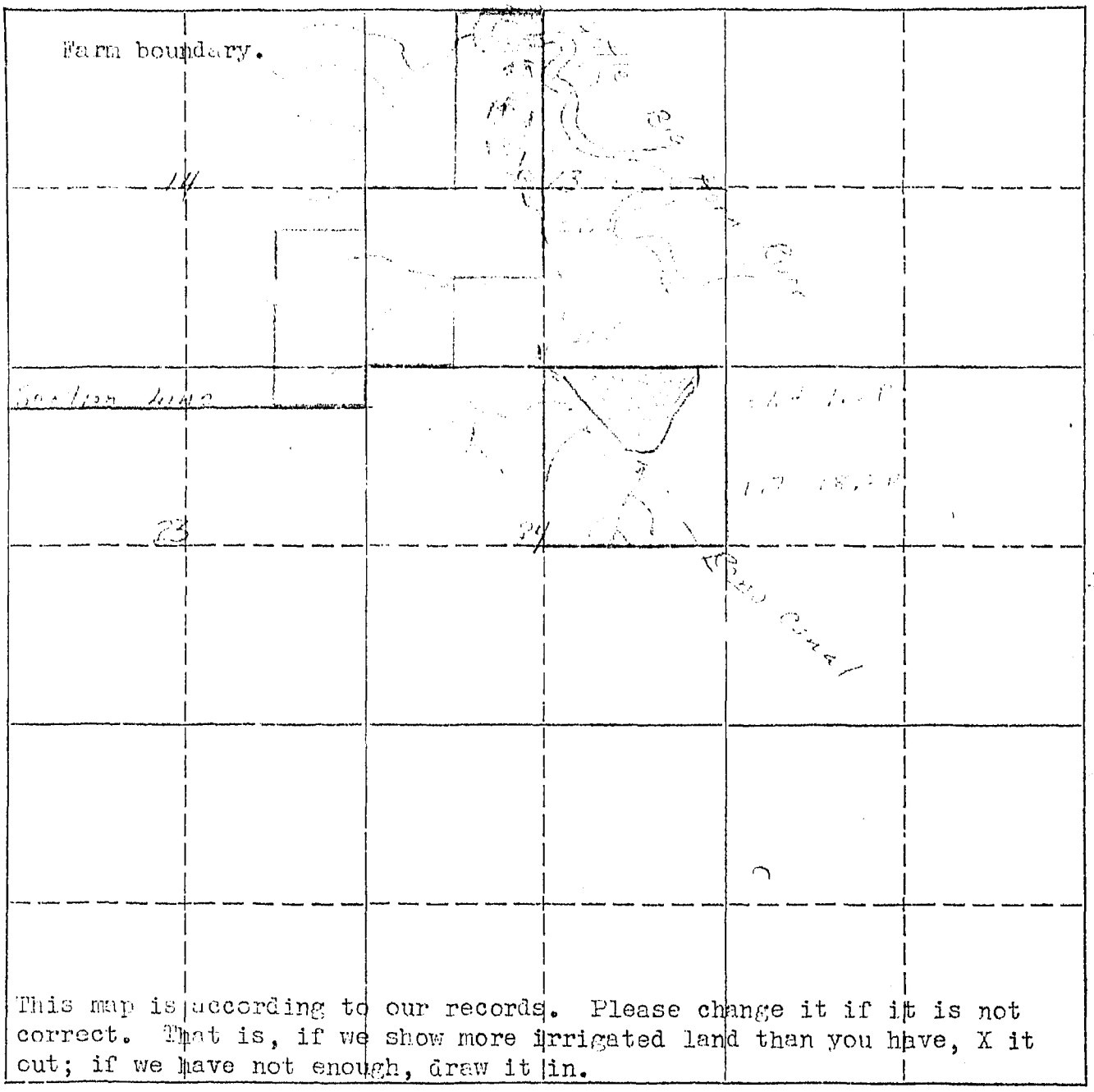

19. If the above land is irrigated from more than one ditch please give the acreage under each ditch in 19A and indicate the location of the land irrigated from each on the above map.

19A. Ditch: ..... Acres: 53.3

Ditch: ..... Acres: .....

Information supplied by:

Name [illegible] Address [illegible] Date [illegible]

REMARKS: [illegible]

If you cannot answer all of the questions on this form answer as many as you can and return the form to us as soon as possible.

Form WR 2 10M 8-45

STATE ENGINEERS OFFICE
Water Resources Survey

COUNTY Big Horn

FILE NO. 665

Owner ..... Address .....

AAA Owner [illegible] Address .....

Operator [illegible] Address [illegible]

New Owner ..... Address .....

New Operator ..... Address .....

Assessment Record .....

Assessed Acreage 18.3

Legal Description of This Farm [illegible]

Total Acres in Farm 280

Code Number [illegible]

Photo No. [illegible]

AAA Contract No. [illegible]

AAA Total Cropland Acreage [illegible]

App. No. [illegible]

Decree No. .....

Land is located in

Twp. [illegible] Rge. [illegible] Twp. ..... Rge. .....

Twp. ..... Rge. ..... Twp. ..... Rge. .....

Filed in Twp. [illegible] Rge. [illegible]

Remarks .....

Farm Map

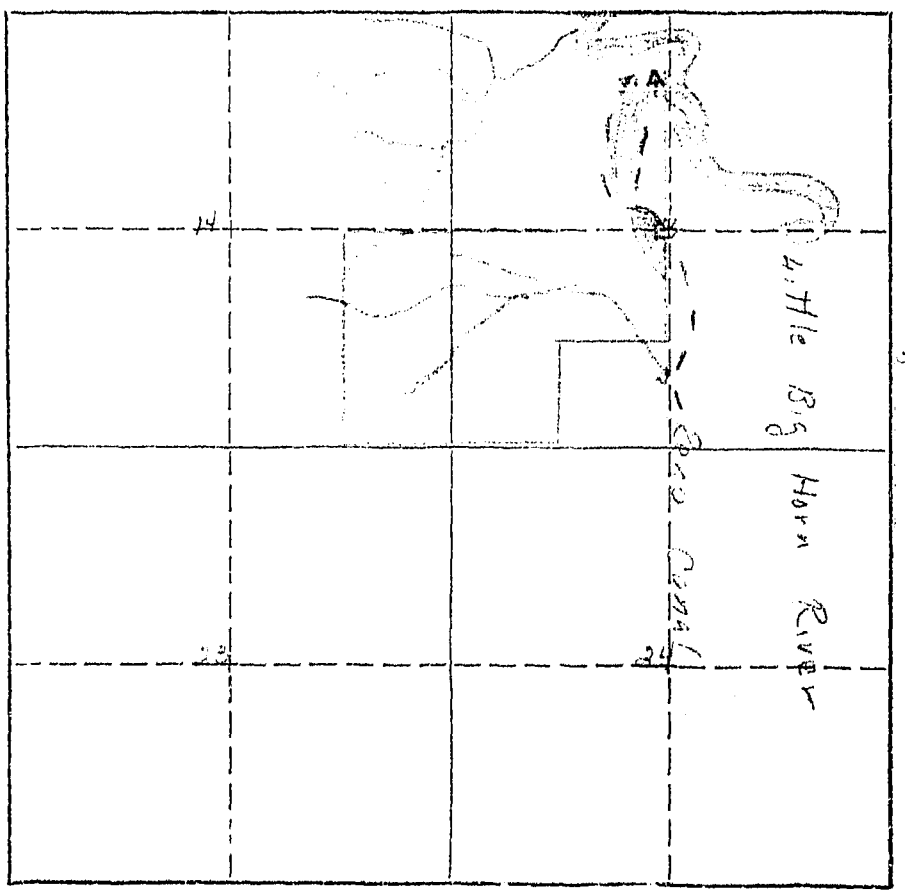

February 25, 1946

Orsha J. Drake
Crow Agency, Montana

Dear Madam:

As this land is owned by the Indians it will not be necessary for you to give us any information pertaining to water rights, but as an operator of this land we would like to have you give us the number of acres you irrigated in 1945 in Question 12, under Part C, on the enclosed form.

SPECIAL NOTICE TO OPERATOR OF INDIAN LAND SHOWN ON THE ENCLOSED FORM.

As it is possible that you also operate other lands than those shown on our map, we are interested in the amount of land that you have irrigated only on the land that we have mapped, and not other lands that you may operate under different ownership. The reason for this is that, if lands have white owners, we contact them directly.

W.P. 3116
No. _____

A Study of Montana's Water Resources

Form WM-4

Record of a Farm under A.A.A. Program Having Irrigated Land

A.A.A. Contract No. _____ County _____ Twp. _____ Rng. _____

Name of Owner _____ Address _____

Name of Operator _____ Address _____

Total Number of Acres in Farm _____ Number of Acres Irrigated in 1940 ~~[illegible]~~ 5
Acres irrigated
Balance not farmed

Outline on the plat below in red pencil the boundaries of the farm unit. If possible, show in blue pencil the location of the irrigated land. The section number (s) should be clearly indicated. Obtain the legal description from county ownership records and correct boundaries if necessary.

Legal Description _____



W.P. 3116
No. _____

A Study of Montana's Water Resources

Form WR-4

Record of a Farm under A.A.A. Program Having Irrigated Land

A.A.A. Contract No. [illegible] County [illegible] Twp. [illegible] Rng. [illegible]

Name of Owner US Indian Dept. Address Crow Agency, Mont.

Name of Operator [illegible] Address [illegible]

Total Number of Acres in Farm [illegible] Number of Acres Irrigated in 1940 [illegible]

Outline on the plat below in red pencil the boundaries of the farm unit. If possible, show in blue pencil the location of the irrigated land. The section number (s) should be clearly indicated. Obtain the legal description from county ownership records and correct boundaries if necessary.

Legal Description [illegible]

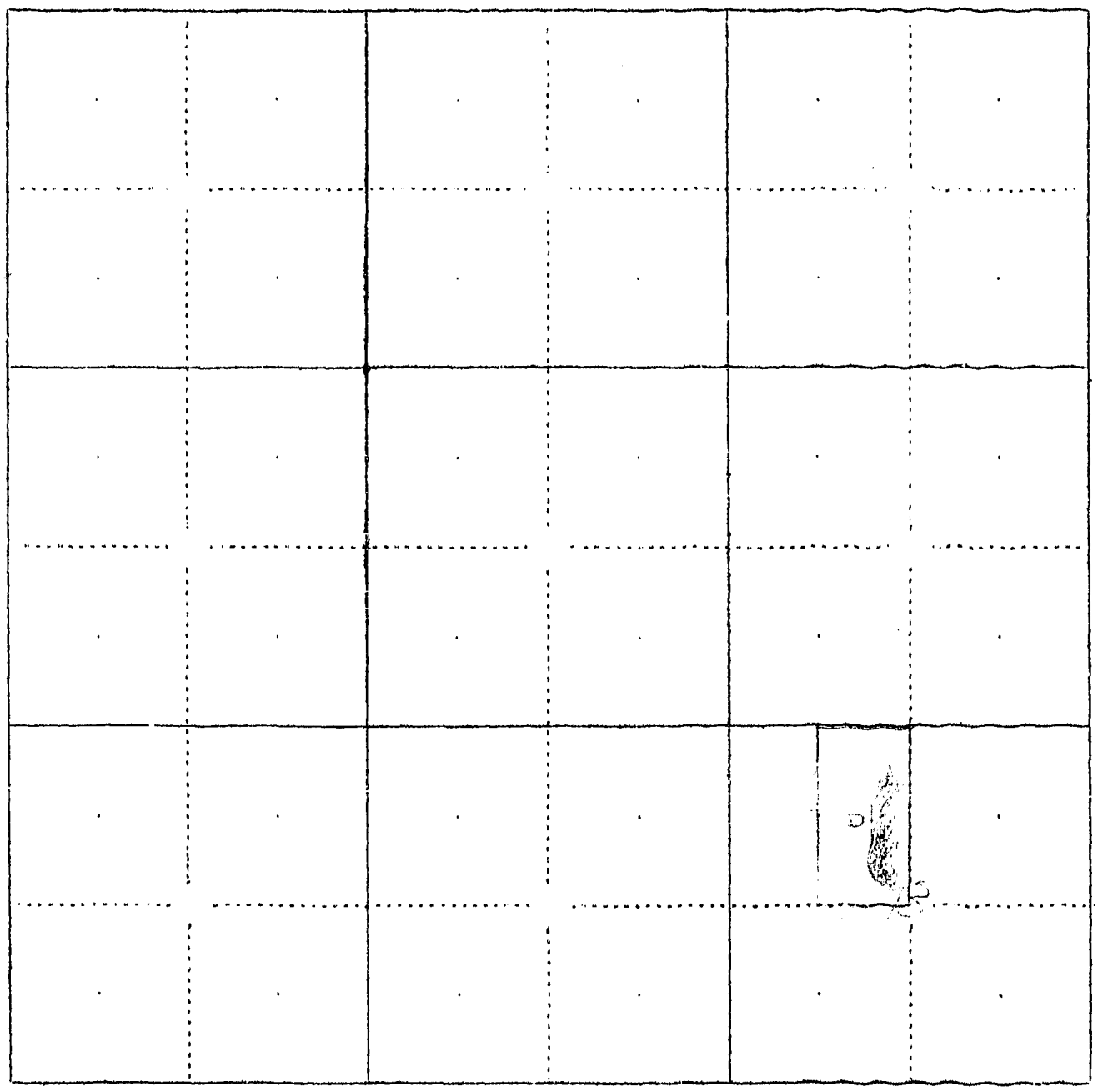

1 Form WR 2 10M 8-45

STATE ENGINEERS OFFICE
Water Resources Survey

COUNTY [illegible]

FILE NO. [illegible]70

Owner ..... Address .....

AAA Owner [illegible] Address .....

Operator [illegible] Address Cow Agency, Mont

New Owner ..... Address .....

New Operator ..... Address .....

Assessment Record .....

.....

..... Assessed Acreage 39.1

Legal Description of This Farm NE¼ Sec 24 25-24E

.....

.....

..... Total Acres in Farm 160

Code Number [illegible]

Photo No. 237-7

AAA Contract No. [illegible]

AAA Total Cropland Acreage 560

App. No. [illegible]

Decree No. .....

Land is located in

Twp. 25 Rge. 24E Twp. ..... Rge. .....

Twp. ..... Rge. ..... Twp. ..... Rge. .....

Filed in Twp. [illegible] Rge. [illegible]

Remarks .....

.....

.....

.....

I. - 39.1 - 12.5 - 58.6

Farm Map

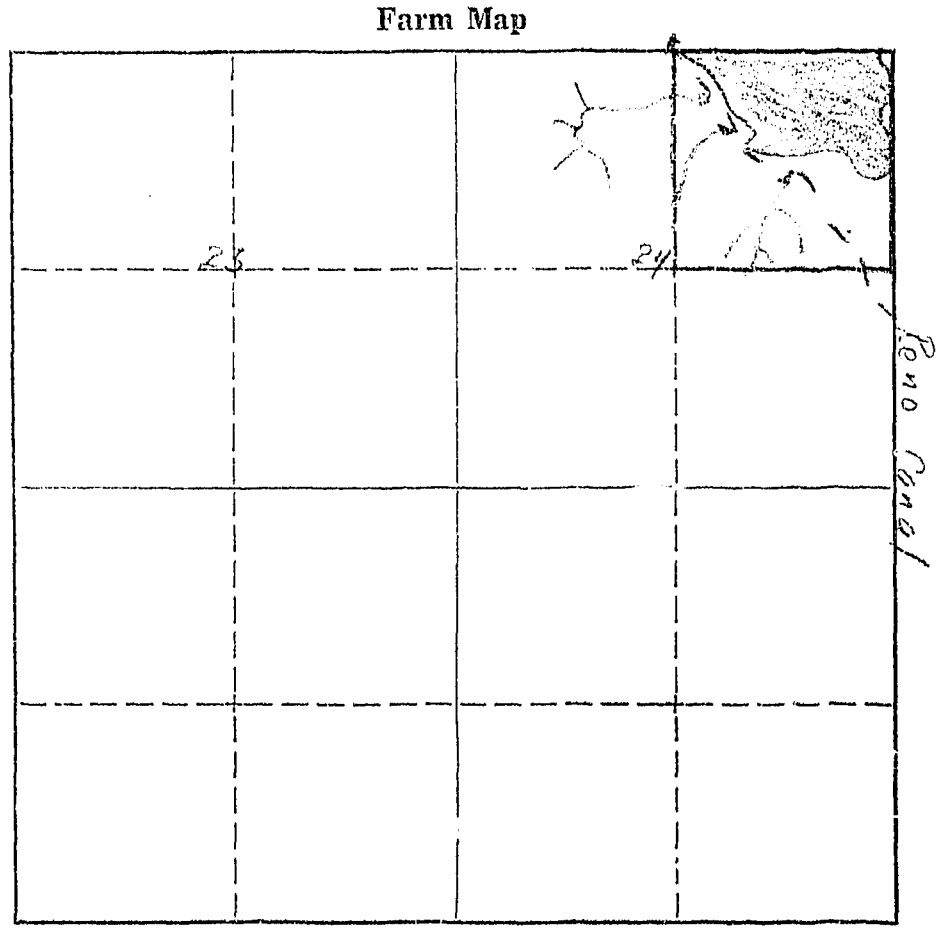

As thi and is owned by the Indians it will not be necessa, for you to give us any information pertaining to water rights, but as an operator of this land we would like to have you give us the number of acres you irrigated in 1945 in Question 12, under Part C, on the enclosed form.

February 25, 1946

Orpha J. Drake
Crow Agency, Montana

Dear Madam:

On November 8, 1905, S. G. Reynolds appropriated 4,480 miner's inches from Little Big Horn River. Notice of Appropriation was filed November 16, 1905 and recorded in Book A, Page 433 of Misc. Records in the Big Horn County Courthouse.

A previous appropriation was made May 1, 1899.

SPECIAL NOTICE TO OPERATOR OF THE INDIAN LAND SHOWN ON THE ENCLOSED FORM.

As it is possible that you also operate other lands than those shown on our map, we are interested in the amount of land that you have irrigated only on the land that we have mapped, and not other lands that you may operate under different ownership. The reason for this is that, if lands have white owners, we contact them directly.

W.P. 3116
No. _____

A Study of Montana's Water Resources

Form WR-4

Record of a Farm under A.A.A. Program Having Irrigated Land

A.A.A. Contract No. _____ County _____ Twp. _____ Rng. _____

Name of Owner _____ Address _____

Name of Operator _____ Address _____

Total Number of Acres in Farm _____ Number of Acres Irrigated in 1940 _____

Outline on the plat below in red pencil the boundaries of the farm unit. If possible, show in blue pencil the location of the irrigated land. The section number (s) should be clearly indicated. Obtain the legal description from county ownership records and correct boundaries if necessary.

Legal Description _____



WR-1—10M 8-45

672

STATE OF MONTANA
STATE ENGINEERS OFFICE
Water Resources Survey

Code No. 19E, 30 A, 25A, 24 C, 25 A.
County Big Horn
T. 3 S. R. 34 E.
3 S. 35 E.

Name of Land Owner Indian Address

Name of Operator Torske, Nils Address Crow Agency, Montana

Part A

TO BE FILED BY THOSE OBTAINING IRRIGATION WATER FROM A DITCH COMPANY OR IRRIGATION DISTRICT

1. Water is delivered by: Reno Canal Indian irrigation service
   Name of Ditch, Ditch Company or District supplying water
2. State the number of acres you irrigate under this system 9 Shares you hold
3. If you obtain water from more than one Company, give the number of shares, acres irrigated and the name of the Company under **"Remarks."** If you obtain water from a Ditch Company and also have a private system fill in both Part A and Part B.

Part B

TO BE FILED BY THOSE WHO HAVE A PRIVATE DITCH, PUMP OR IRRIGATION SYSTEM
or those who have a private water right under a Ditch Company

4. In what year was this land first irrigated? Date
5. Give the name of the original appropriator (first user):
6. Give the date appropriated Amount filed on: Miners Inches C. F. S.
7. State the total number of acres irrigated under this system:
8. Give the point of diversion: ¼ ¼ Section Township Range

Part C

TO BE FILED BY ALL WATER USERS IN ADDITION TO PART A OR PART B

9. Source of Water: Little Horn River
   Name of stream or lake from which water is originally diverted
10. Water is obtained by: (Check one) Gravity ✓ Pumping Other
11. What is the greatest number of acres you have irrigated? 9 Date
12. How many acres did you irrigate in 1945? (Crop and pasture) none 6.2
13. State the total number of additional acres that could be irrigated by increasing the water supply, land leveling, etc. 6 This land is under what ditch? Reno Canal
14. How many acres of seeped land do you have which could be drained and put into production?
15. What is the condition of your irrigation system? Fair
16. Is your water supply adequate? ~~Yes~~ No. no Explain
17. REMARKS:

OVER

NOTE: The for ing questions apply only to irrigated land shown on this plat

DESCRIPTION AND MAP OF FARM

18. Legal Description of this Farm NE¼, Sec. 23 - W½, S½SE¼, Sec. 24; N½, W½SW¼, Sec. 25 - Twp. 3 S., Rge. 34 E. SWSW¼, Sec. 19 - NWNW¼, Sec. 30 - Twp. 3 S., Rge. 35 E.

IRRIGATED LAND NON-IRRIGATED LAND

NORTH

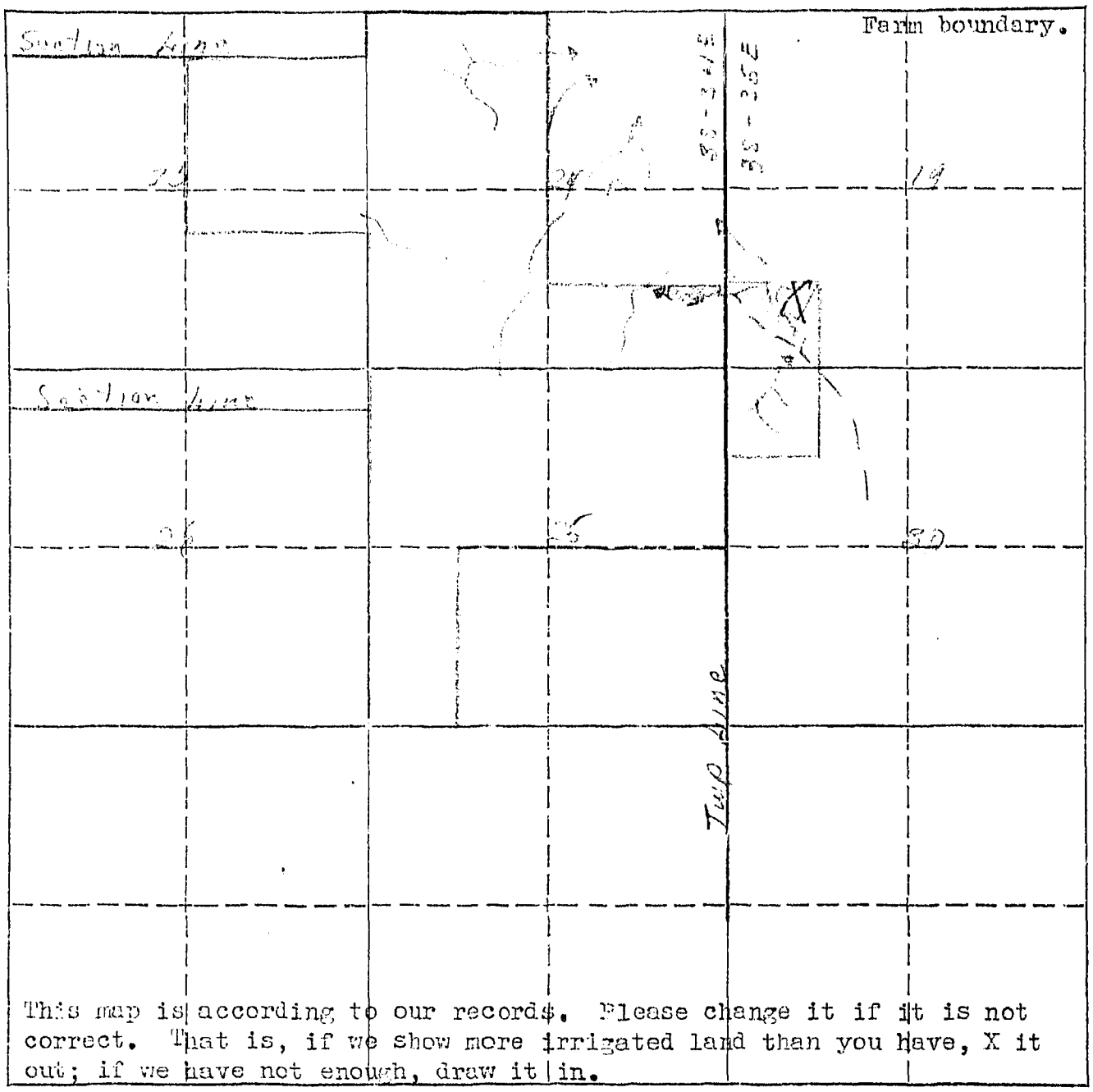

This map is according to our records. Please change it if it is not correct. That is, if we show more irrigated land than you have, X it out; if we have not enough, draw it in.

19. If the above land is irrigated from more than one ditch please give the acreage under each ditch in 19A and indicate the location of the land irrigated from each on the above map.

19A. Ditch: Reno Canal Acres: 9

Ditch: Acres:

Information supplied by:

Name Niles Tatroke Address Crop Agency Date Feb 28

REMARKS:

If you cannot answer all of the questions on this form answer as many as you can and return the form to us as soon as possible.

Form WR 2 10M 8-45

STATE ENGINEERS OFFICE
Water Resources Survey

COUNTY [illegible]

FILE NO. [illegible]

Owner ..... Address .....

AAA Owner ..... Address .....

Operator ..... Address .....

New Owner ..... Address .....

New Operator ..... Address .....

Assessment Record .....

.....

..... Assessed Acreage [illegible]

Legal Description of This Farm [illegible]

.....

.....

..... Total Acres in Farm [illegible]

Code Number [illegible]

Photo No. [illegible]

AAA Contract No. [illegible]

AAA Total Cropland Acreage [illegible]

App. No. [illegible]

Decree No. [illegible]

Land is located in

Twp. [illegible] Rge. [illegible] Twp. ..... Rge. .....

Twp. ..... Rge. ..... Twp. ..... Rge. .....

Filed in Twp. [illegible] Rge. [illegible]

Remarks .....

.....

.....

.....

Farm Map

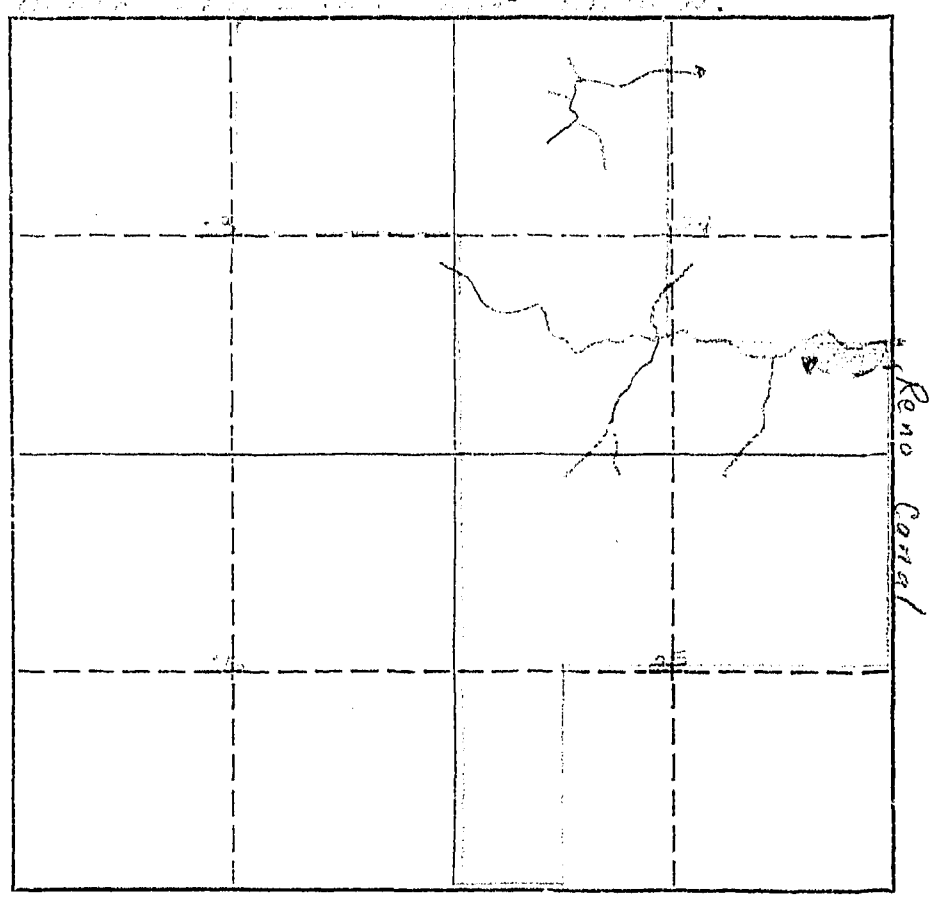

On November 6, 1905, S. G. Reynolds appropriated 4,480 miner's inches from Little Big Horn River. Notice of Appropriation was filed November 16, 1905 and recorded in Book A, page 42[illegible] of Misc. Records in the Big Horn County Courthouse.

A previous appropriation was made July 1, 1899.

February 25, 1946

Nils Torske
Crow Agency, Montana

Dear Mr. Torske:

As this land is owned by the Indians it will not be necessary for you to give us any information pertaining to water rights, but as an operator on this land we would like to have you give us the number of acres you irrigated in 1945 in Question 12, under Part C, on the enclosed form.

SPECIAL NOTICE TO OPERATOR OF THE INDIAN LAND SHOWN ON THE ENCLOSED FORM.

As it is possible that you also operate other lands than those shown on our map, we are interested in the amount of land that you have irrigated only on the land that we have mapped, and not other lands that you may operate under different ownership. The reason for this is that, if lands have white owners, we contact them directly.

W.P. 3116
No. _____

A Study of Montana's Water Resources

Form WR-4

Record of a Farm under A.A.A. Program Having Irrigated Land

A.A.A. Contract No. _____ County [illegible] Twp. [illegible] Rng. [illegible]

Name of Owner [illegible] Address [illegible]

Name of Operator _____ Address _____

Total Number of Acres in Farm [illegible] Number of Acres Irrigated in [illegible]

Outline on the plat below in red pencil the boundaries of the farm unit. If possible, show in blue pencil the location of the irrigated land. The section number (s) should be clearly indicated. Obtain the legal description from county ownership records and correct boundaries if necessary.

Legal Description [illegible]



660 & 661

WR-1—10M 8-45

STATE OF MONTANA
STATE ENGINEERS OFFICE
Water Resources Survey

Code No. 12A, 12B, 13A,

County Big Horn

T. 3 S., R. 34 E.

Name of Land Owner Indian Address

Name of Operator Naylor, Bertha Address Crow Agency, Montana

Part A

TO BE FILED BY THOSE OBTAINING IRRIGATION WATER FROM A DITCH COMPANY OR IRRIGATION DISTRICT

1. Water is delivered by: [illegible]
   Name of Ditch, Ditch Company or District supplying water
2. State the number of acres you irrigate under this system ..... Shares you hold .....
3. If you obtain water from more than one Company, give the number of shares, acres irrigated and the name of the Company under "Remarks." If you obtain water from a Ditch Company and also have a private system fill in both Part A and Part B.

Part B

TO BE FILED BY THOSE WHO HAVE A PRIVATE DITCH, PUMP OR IRRIGATION SYSTEM
or those who have a private water right under a Ditch Company

4. In what year was this land first irrigated? Date .....
5. Give the name of the original appropriator (first user): .....
6. Give the date appropriated ..... Amount filed on: Miners Inches ..... C. F. S. .....
7. State the total number of acres irrigated under this system: .....
8. Give the point of diversion: ..... ¼ ..... ¼ Section ..... Township ..... Range .....

Part C

TO BE FILED BY ALL WATER USERS IN ADDITION TO PART A OR PART B

9. Source of Water: .....
   Name of stream or lake from which water is originally diverted
10. Water is obtained by: (Check one) Gravity ..... Pumping ✓ ..... Other .....
11. What is the greatest number of acres you have irrigated? [illegible] Date .....
12. How many acres did you irrigate in 1945? (Crop and pasture) [illegible] 0
13. State the total number of additional acres that could be irrigated by increasing the water supply, land leveling, etc. [illegible] This land is under what ditch? [illegible] I. C. H. Ranch
14. How many acres of seeped land do you have which could be drained and put into production? [illegible]
15. What is the condition of your irrigation system? .....
16. Is your water supply adequate? Yes ..... No ..... Explain .....
17. REMARKS: [illegible]

OVER

NOTE: The for ing questions apply only to irrigated land shown on this plat

DESCRIPTION AND MAP OF FARM

18. Legal Description of this Farm NESE¼, Sec. 12 - S½SE¼, Sec. 12 - N½NE¼, Sec. 13 - Twp. 3 S., Rge. 34 E.

IRRIGATED LAND NON-IRRIGATED LAND

NORTH

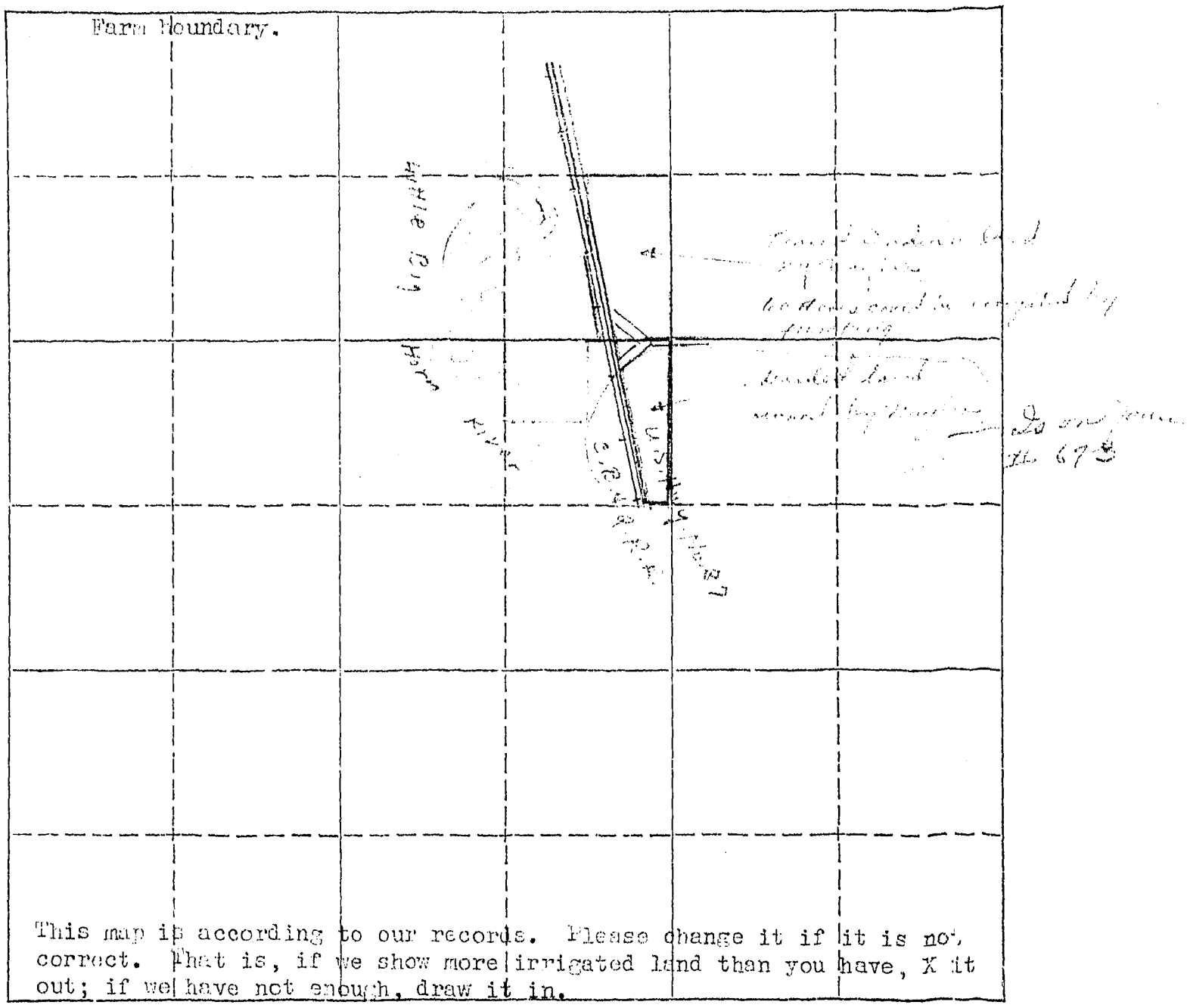

19. If the above land is irrigated from more than one ditch please give the acreage under each ditch in 19A and indicate the location of the land irrigated from each on the above map.

19A. Ditch: ..... Acres: 0

Ditch: ..... Acres: .....

Information supplied by:

Name [illegible] Address ..... Date 3-15-46

REMARKS: [illegible]

If you cannot answer all of the questions on this form answer as many as you can and return the form to us as soon as possible.

1 Form WR 2 10M 8-45

STATE ENGINEERS OFFICE
Water Resources Survey

COUNTY [illegible]

FILE NO. [illegible]

Owner ..... Address .....

AAA Owner [illegible] Address .....

Operator [illegible] Address [illegible]

New Owner ..... Address .....

New Operator ..... Address .....

Assessment Record .....

.....

..... Assessed Acreage .....

Legal Description of This Farm [illegible]

.....

.....

..... Total Acres in Farm [illegible]

Code Number 12 H

Photo No. [illegible]

AAA Contract No. [illegible]

AAA Total Cropland Acreage [illegible]

App. No. [illegible]

Decree No. .....

Land is located in

Twp. [illegible] Rge. [illegible] Twp. ..... Rge. .....

Twp. ..... Rge. ..... Twp. ..... Rge. .....

Filed in Twp. [illegible] Rge. [illegible]

Remarks .....

.....

.....

.....

Farm Map

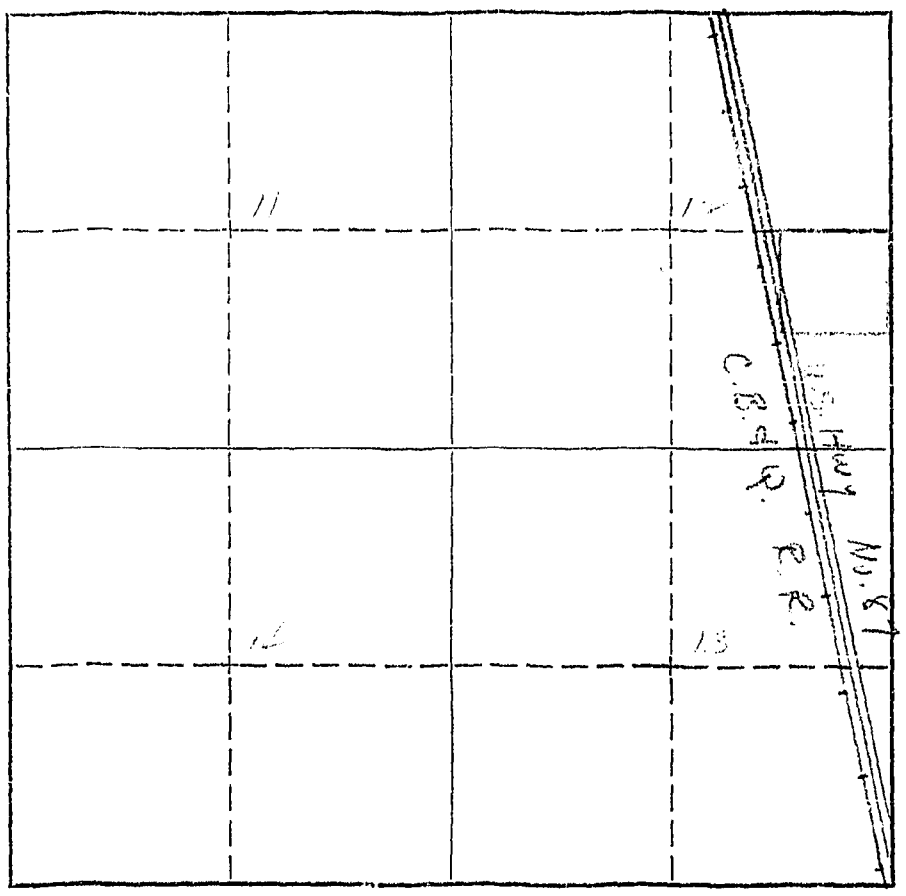

As this [illegible]d is owned by the Indians it will not be necessary [illegible]or you to give us any information pertaining to water rights, but as an operator of this land we would like to have you give us the number of acres you irrigated in 1945 in Question 12, under Part C, on the enclosed form.

February [illegible], 1946

Bertha Taylor
Crow Agency, Montana

On November 6, 1905, S. G. Reynolds, appropriated 4,480 miner's inches of water from Little Big Horn River. Notice of Appropriation was filed November 16, 1905 and recorded in Book A, Page 453 of Misc. Records in the Big Horn County Courthouse.

A previous appropriation was made May 1, 1899.

[illegible] HOLDER [illegible] OF THE INDIAN LAND [illegible] ON THE ENCLOSED FORM.

As it is possible that you also operate other lands than those shown on our map, we are interested in the amount of land that you have irrigated only on the land that we have mapped, and not other lands that you may operate under different ownership. The reason for this is that, if lands have white owners, we contact them directly.

1 Form WR 2 10M 8-45

STATE ENGINEERS OFFICE
Water Resources Survey

COUNTY Big Horn

FILE NO. 661

Owner ..... Address .....

AAA Owner Indian ..... Address .....

Operator Marion [illegible] ..... Address [illegible] .....

New Owner ..... Address .....

New Operator ..... Address .....

Assessment Record .....

.....

..... Assessed Acreage 2.0

Legible Description of This Farm S½ SE¼ Sec 10, NW¼ NE¼ Sec 15 - 25 - 24 E

.....

.....

.....

..... Total Acres in Farm 120.0

Code Number [illegible]

Photo No. [illegible]

AAA Contract No. 4008 + 4007

AAA Total Cropland Acreage [illegible]

App. No. [illegible]

Decree No. .....

Land is located in

Twp. [illegible] Rge. [illegible] Twp. ..... Rge. .....

Twp. ..... Rge. ..... Twp. ..... Rge. .....

Filed in Twp. [illegible] Rge. [illegible]

Remarks .....

.....

.....

.....

Farm Map

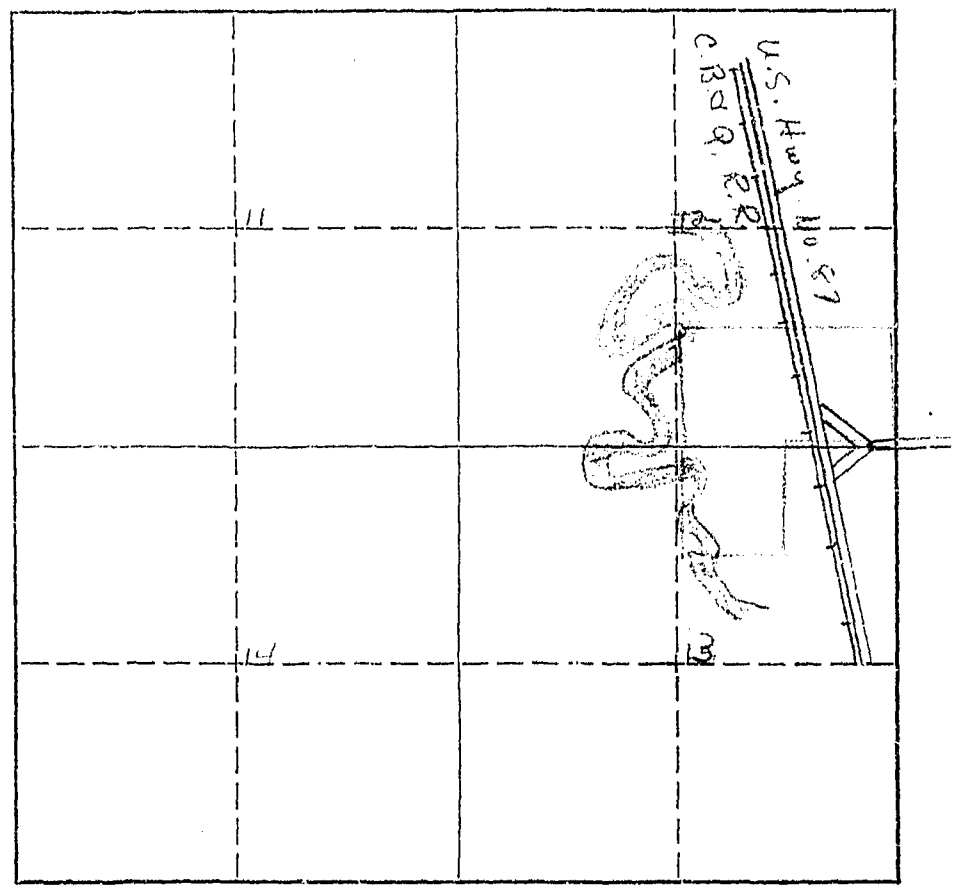

February 20, 1946

Bertha Taylor
Crow Agency, Montana

Dear Madam:

As this land is owned by the Indians it will not be necessary for you to give us any information pertaining to water rights, but as an operator of this land we would like to have you give us the number of acres you irrigated in 1945 in Question 12, under Part C, on the enclosed form.

SPECIAL NOTE: [illegible] ON THE ENCLOSED FORM.

As it is possible that you also operate other lands than those shown on our map, we are interested in the amount of land that you have irrigated only on the land that we have marked, and not other lands that you may operate under different ownership. The reason for this is that, if lands have white owners, we contact them directly.

W.P. 3116 A Study of Montana's Water Resources Form WR-4
No. _____

Record of a Farm under A.A.A. Program Having Irrigated Land

A.A.A. Contract No. _____ County _____ Twp. _____ Rng. _____

Name of Owner _____ Address _____

Name of Operator _____ Address _____

Total Number of Acres in Farm _____ Number of Acres Irrigated in 1940 _____

Outline on the plat below in red pencil the boundaries of the farm unit. If possible, show in blue pencil the location of the irrigated land. The section number (s) should be clearly indicated. Obtain the legal description from county ownership records and correct boundaries if necessary.

Legal Description _____



W.P. 3116 A Study of Montana's Water Resources Form WR-4
No. _____

Record of a Farm under A.A.A. Program Having Irrigated Land

A.A.A. Contract No. _____ County _____ Twp. _____ Rng. _____

Name of Owner _____ Address _____

Name of Operator _____ Address _____

Total Number of Acres in Farm _____ Number of Acres Irrigated in 1940 _____

Outline on the plat below in red pencil the boundaries of the farm unit. If possible, show in blue pencil the location of the irrigated land. The section number (s) should be clearly indicated. Obtain the legal description from county ownership records and correct boundaries if necessary.

Legal Description _____

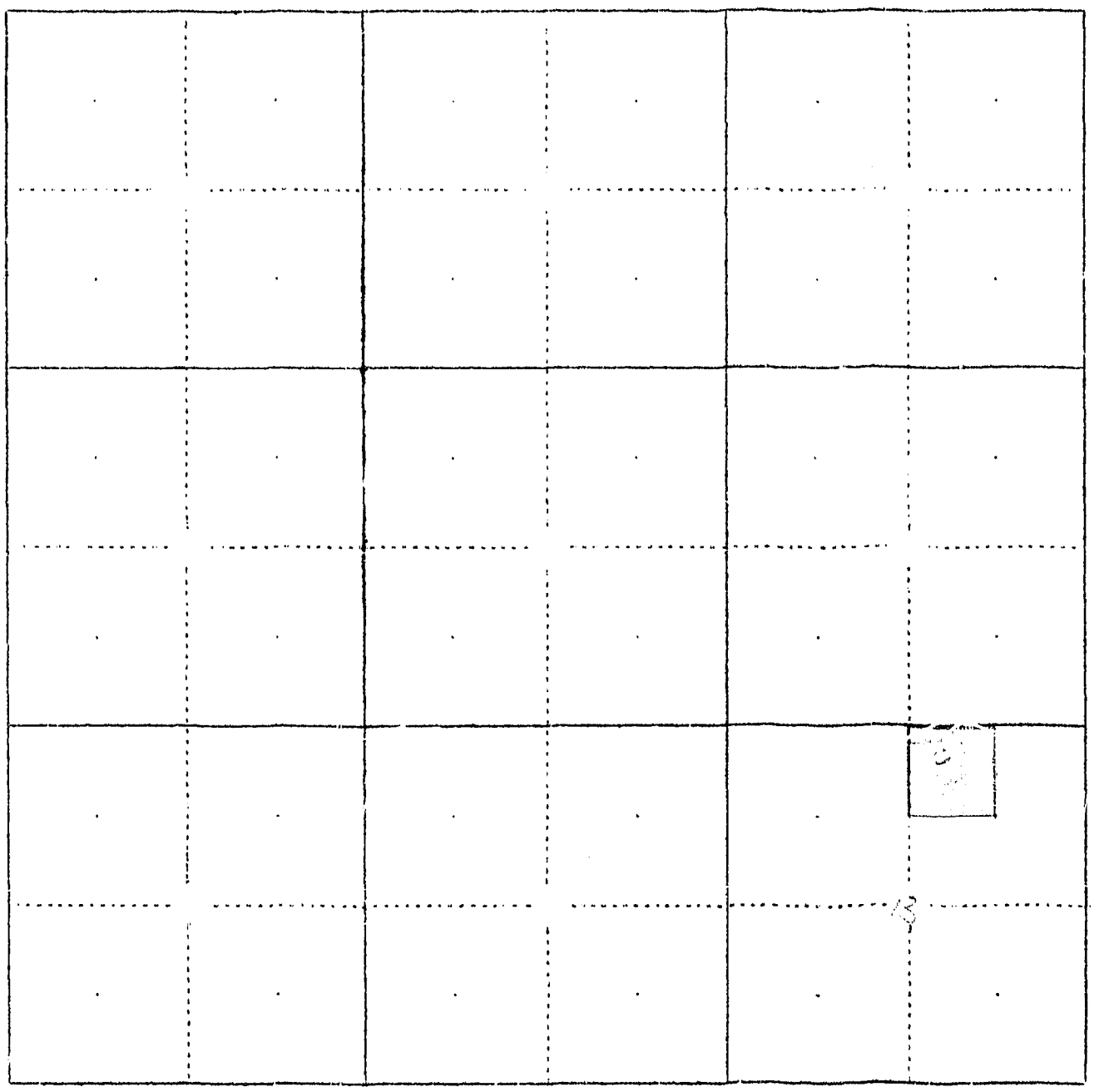

n WR-1—10M 8-45

STATE OF MONTANA
STATE ENGINEERS OFFICE
Water Resources Survey

Code No. 15D - 24A

County Big Horn

T. 8S R. 34E

Name of Land Owner Indian Address

Name of Operator Hanner, Vincent Address Crow Agency, Mont.

Part A

TO BE FILED BY THOSE OBTAINING IRRIGATION WATER FROM A DITCH COMPANY OR IRRIGATION DISTRICT

1. Water is delivered by: .....
   Name of Ditch, Ditch Company or District supplying water
2. State the number of acres you irrigate under this system ..... Shares you hold .....
3. If you obtain water from more than one Company, give the number of shares, acres irrigated and the name of the Company under "Remarks." If you obtain water from a Ditch Company and also have a private system fill in both Part A and Part B.

Part B

TO BE FILED BY THOSE WHO HAVE A PRIVATE DITCH, PUMP OR IRRIGATION SYSTEM
or those who have a private water right under a Ditch Company

4. In what year was this land first irrigated? Date .....
5. Give the name of the original appropriator (first user): .....
6. Give the date appropriated ..... Amount filed on: Miners Inches ..... C. F. S. .....
7. State the total number of acres irrigated under this system: .....
8. Give the point of diversion: ..... ¼ ..... ¼ Section ..... Township ..... Range .....

Part C

TO BE FILED BY ALL WATER USERS IN ADDITION TO PART A OR PART B

9. Source of Water: .....
   Name of stream or lake from which water is originally diverted
10. Water is obtained by: (Check one) Gravity ..... Pumping ..... Other .....
11. What is the greatest number of acres you have irrigated? ..... Date .....
12. How many acres did you irrigate in 19 45? (Crop and pasture) .....
13. State the total number of additional acres that could be irrigated by increasing the water supply, land leveling, etc. ..... This land is under what ditch? .....
14. How many acres of seeped land do you have which could be drained and put into production? .....
15. What is the condition of your irrigation system? .....
16. Is your water supply adequate? Yes ..... No ..... Explain .....
17. REMARKS: .....

OVER

NOTE: The for ing questions apply only to irrigated land shown on this plat

DESCRIPTION AND MAP OF FARM

18. Legal Description of this Farm [illegible], Sec. 13, [illegible] - [illegible].

[illegible], Sec. 24, [illegible] - [illegible].

IRRIGATED LAND NON-IRRIGATED LAND

NORTH

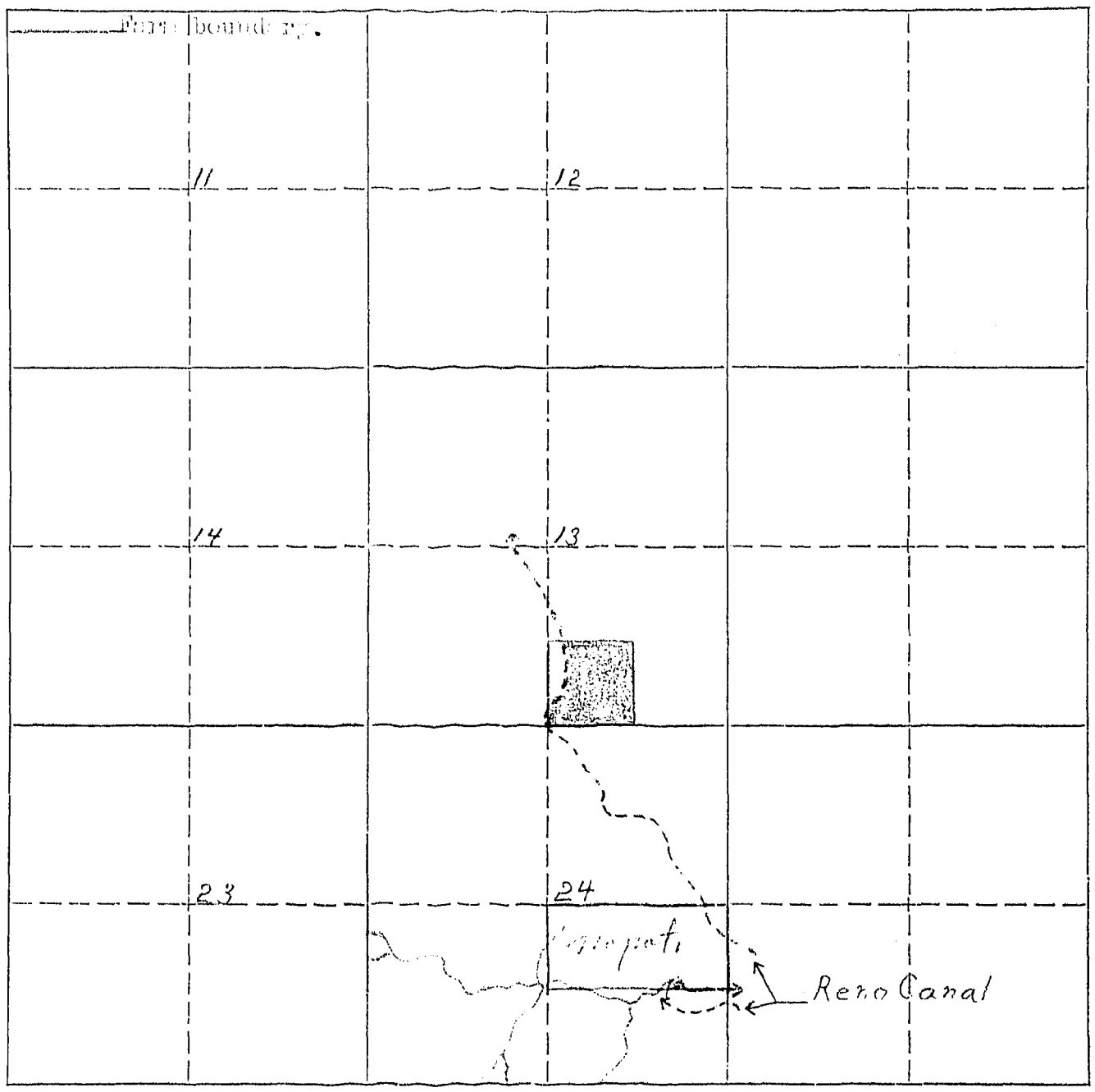

19. If the above land is irrigated from more than one ditch please give the acreage under each ditch in 19A and indicate the location of the land irrigated from each on the above map.

19A. Ditch: [illegible] Acres: 30.0

Ditch: ..... Acres: .....

Information supplied by:

Name [illegible] Address ..... Date 8/22/46

REMARKS: .....

If you cannot answer all of the questions on this form answer as many as you can and return the form to us as soon as possible.

Form WR 2 10M 8-45

STATE ENGINEERS OFFICE
Water Resources Survey

COUNTY [illegible]

FILE NO. [illegible]

Owner ..... Address .....

AAA Owner [illegible] Address .....

Operator [illegible] Address [illegible]

New Owner ..... Address .....

New Operator ..... Address .....

Assessment Record .....

.....

..... Assessed Acreage [illegible]

Legal Description of This Farm [illegible]

.....

.....

..... Total Acres in Farm 40

Code Number [illegible]

Photo No. [illegible]

AAA Contract No. [illegible]

AAA Total Cropland Acreage [illegible]

App. No. [illegible]

Decree No. .....

Land is located in

Twp. [illegible] Rge. [illegible] Twp. ..... Rge. .....

Twp. ..... Rge. ..... Twp. ..... Rge. .....

Filed in Twp. ..... Rge. .....

Remarks .....

.....

.....

.....

Farm Map

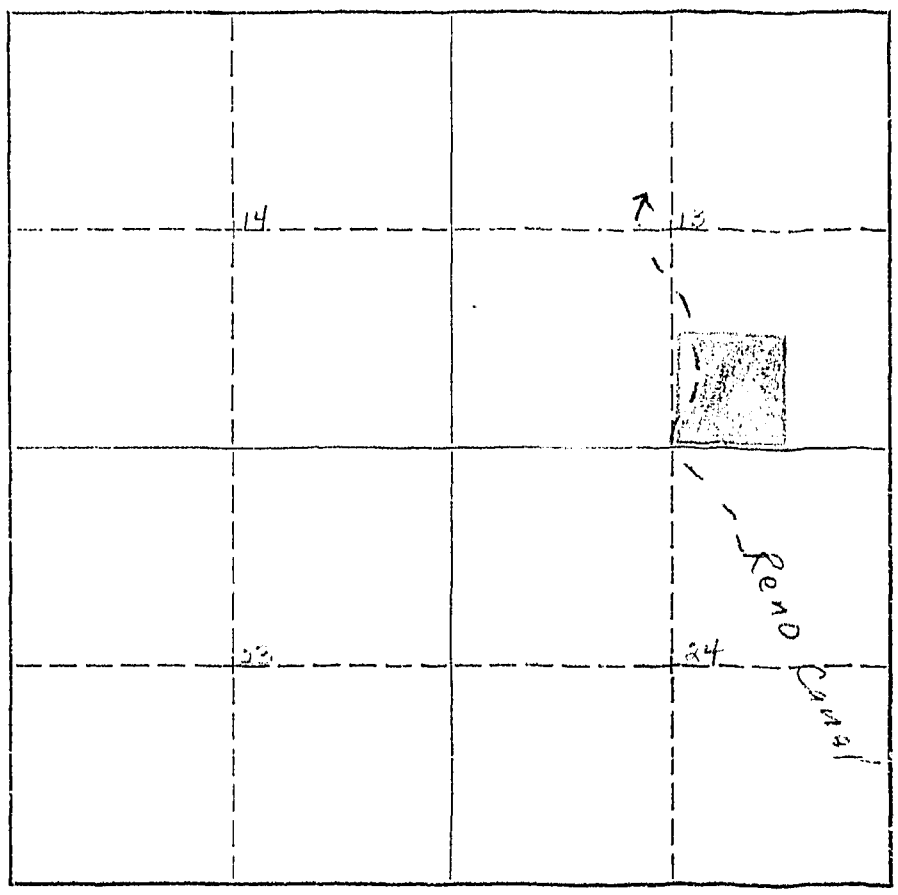

As this nd is owned by the Indians it will not be necessar, or you to give us any information pertaining to water rights, but as an operator of this land we would like to have you give us the number of acres you irrigated in 1945 in Question 12, Under Part C, on the enclosed form.

February 25, 1946

Vincent Hepper
Crow Agency, Montana.

Dear Mr. Hepper:

On November 8, 1905, J. C. Reynolds appropriated 4,450 miner's inches from Little Big Horn River. Notice of appropriation was filed November 15, 1905 and recorded in Book A, page 423 of Misc. Records in the Big Horn County Courthouse.

A previous prior time was July 1, 1895.

SPECIAL NOTICE TO OPERATOR OF THE INDIAN LAND SHOWN ON THE ENCLOSED FORM.

As it is possible that you also operate other lands than those shown on our map, we are interested in the amount of land that you have irrigated only on the land that we have mapped, and not other lands that you may operate under different ownership. The reason for this is that, if lands have white owners, we contact them directly.

February 25, 1946

Vincent Hepper
Crow Agency, Montana

Dear Mr. Hepper:

As this land is owned by the Indians it will not be necessary for you to give us any information pertaining to water rights, but as an operator of this land we would like to have you give us the number of acres you irrigated in 1945 in Question 12, under Part C, on the enclosed form.

SPECIAL NOTICE TO OPERATORS OF THE INDIAN LAND SHOWN ON THE ENCLOSED FORM.

As it is possible that you also operate other lands than those shown on our map, we are interested in the amount of land that you have irrigated only on the land that we have mapped, and not other lands that you may operate under different ownership. The reason for this is that, if lands have white owners, we contact them directly.

1 Form WR 2 10M 8-45

STATE ENGINEERS OFFICE
Water Resources Survey

COUNTY [illegible]

FILE NO. [illegible]

Owner ..... Address .....

AAA Owner ..... Address .....

Operator ..... Address .....

New Owner ..... Address .....

New Operator ..... Address .....

Assessment Record .....

.....

..... Assessed Acreage [illegible]

Legal Description of This Farm [illegible]

.....

.....

.....

..... Total Acres in Farm [illegible]

Code Number .....

Photo No. [illegible]

AAA Contract No. [illegible]

AAA Total Cropland Acreage .....

App. No. .....

Decree No. .....

Land is located in

Twp. ..... Rge. ..... Twp. ..... Rge. .....

Twp. ..... Rge. ..... Twp. ..... Rge. .....

Filed in Twp. ..... Rge. .....

Remarks .....

.....

.....

.....

Farm Map

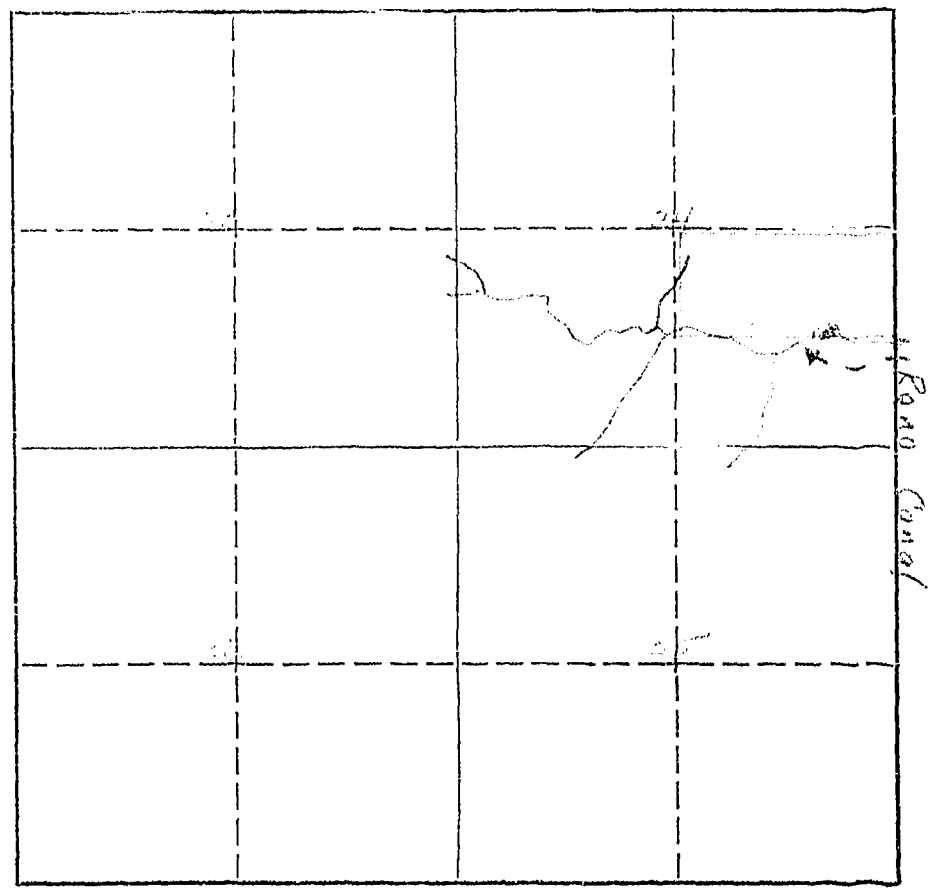

~~[illegible]~~ 0 - [illegible]

665

WR-1—10M 8-45

STATE OF MONTANA
STATE ENGINEERS OFFICE
Water Resources Survey

Code No. 13 C

County Big Horn

T. 3 S. R. 34 E.

Name of Land Owner Indian Address

Name of Operator Stops, Paul Address Crow Agency, Montana

Part A

TO BE FILED BY THOSE OBTAINING IRRIGATION WATER FROM A DITCH COMPANY OR IRRIGATION DISTRICT

1. Water is delivered by: U. S. Irrigation Service
   Name of Ditch, Ditch Company or District supplying water
2. State the number of acres you irrigate under this system 6 1/2 Shares you hold
3. If you obtain water from more than one Company, give the number of shares, acres irrigated and the name of the Company under **"Remarks."** If you obtain water from a Ditch Company and also have a private system fill in both Part A and Part B.

Part B

TO BE FILED BY THOSE WHO HAVE A PRIVATE DITCH, PUMP OR IRRIGATION SYSTEM
or those who have a private water right under a Ditch Company

4. In what year was this land first irrigated? Date
5. Give the name of the original appropriator (first user):
6. Give the date appropriated Amount filed on: Miners Inches C. F. S.
7. State the total number of acres irrigated under this system:
8. Give the point of diversion: ¼ ¼ Section Township Range

Part C

TO BE FILED BY ALL WATER USERS IN ADDITION TO PART A OR PART B

9. Source of Water: Little Big Horn River
   Name of stream or lake from which water is originally diverted
10. Water is obtained by: (Check one) Gravity ✓ Pumping Other
11. What is the greatest number of acres you have irrigated? Date
12. How many acres did you irrigate in 19 45 ? (Crop and pasture) 25 A.
13. State the total number of additional acres that could be irrigated by increasing the water supply, land leveling, etc. This land is under what ditch? U. S. Irrigation Service
14. How many acres of seeped land do you have which could be drained and put into production?
15. What is the condition of your irrigation system?
16. Is your water supply adequate? Yes Yes No Explain
17. REMARKS:

OVER

NOTE: The for ing questions apply only to irrigated land shown on this pla

DESCRIPTION AND MAP OF FARM

18. Legal Description of this Farm N½SE¼, Sec. 13 - Twp. 3 S., Rge. 34 E.

IRRIGATED LAND NON-IRRIGATED LAND

NORTH

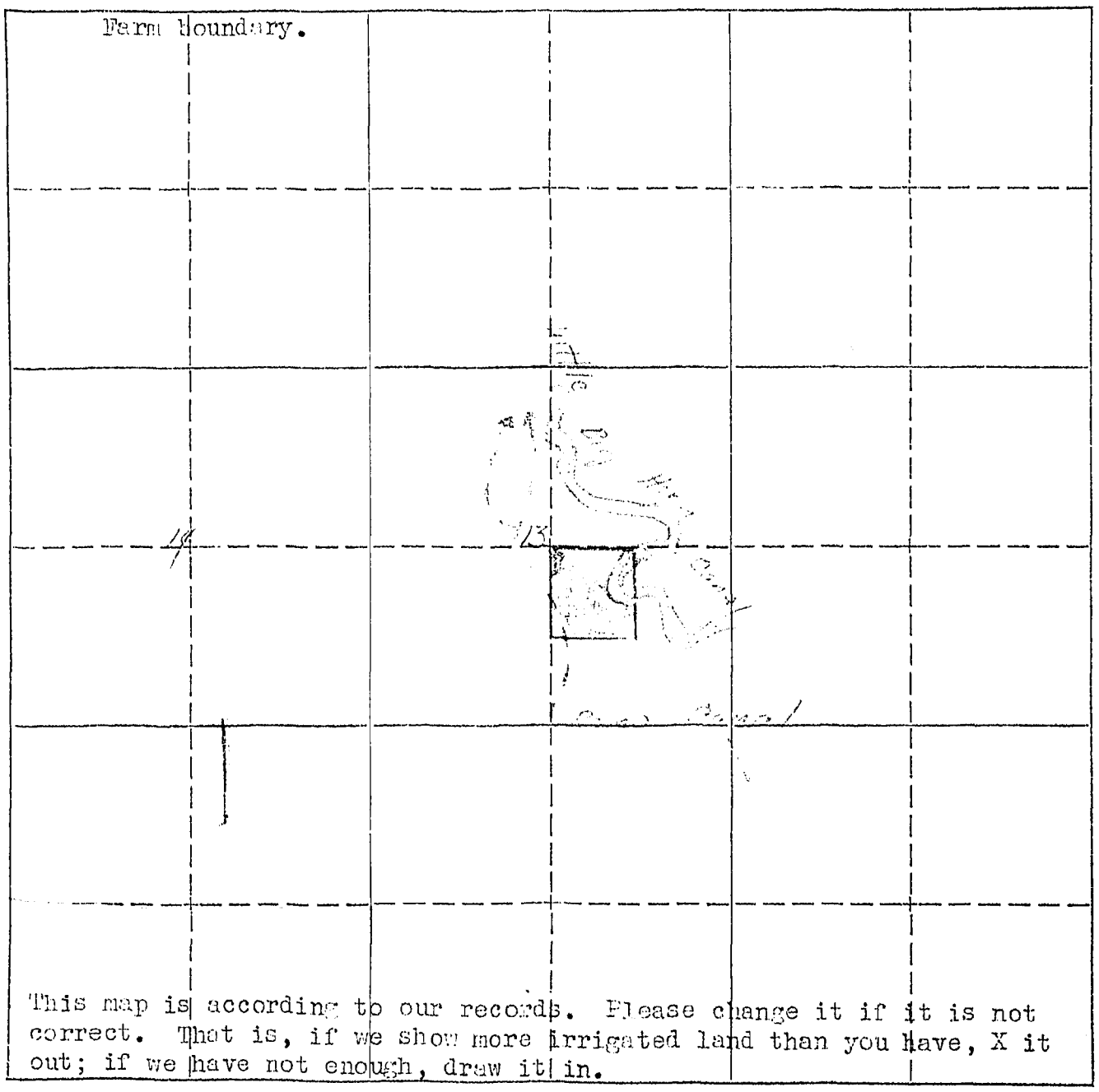

19. If the above land is irrigated from more than one ditch please give the acreage under each ditch in 19A and indicate the location of the land irrigated from each on the above map.

19A. Ditch: Reno Lateral Acres: ~~25~~ 23.3

Ditch: Acres:

Information supplied by:

Name Paul Stojas Address Crow Agency Mont. Date 3/11/46.

REMARKS:

If you cannot answer all of the questions on this form answer as many as you can and return the form to us as soon as possible.

1 Form WR 2 10M 8-45

STATE ENGINEERS OFFICE
Water Resources Survey

COUNTY Big Horn

FILE NO. 665

Owner ..... Address .....

AAA Owner Indian ..... Address .....

Operator [illegible] ..... Address Crow Agency Montana

New Owner ..... Address .....

New Operator ..... Address .....

Assessment Record .....

..... Assessed Acreage [illegible]

Legal Description of This Farm NW SW Sec 13 T 2 S R 34 E

.....

.....

..... Total Acres in Farm 40

Code Number 136

Photo No. 131-7 242-33

AAA Contract No. [illegible]

AAA Total Cropland Acreage 200

App. No. [illegible]

Decree No. .....

Land is located in

Twp. [illegible] Rge. 34 E Twp. ..... Rge. .....

Twp. ..... Rge. ..... Twp. ..... Rge. .....

Filed in Twp. [illegible] Rge. [illegible]

Remarks .....

.....

.....

.....

Farm Map

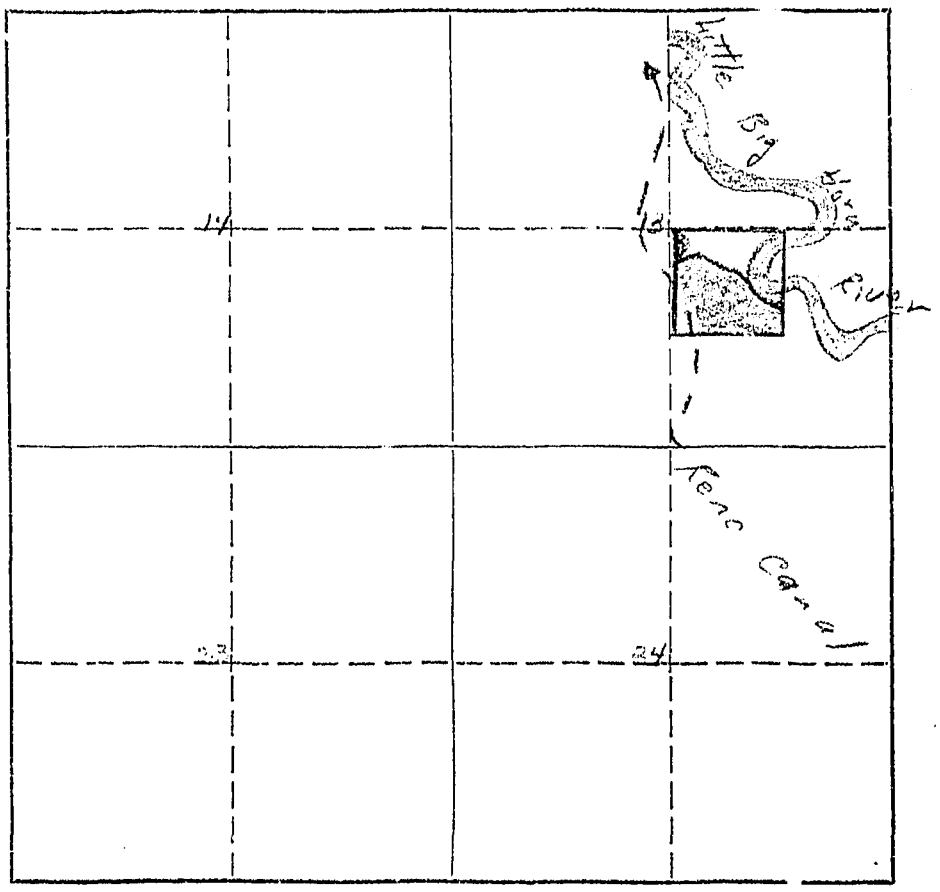

T-[illegible]

[illegible]

[illegible] 1, 1946.

February 25, 1946

Paul Stops
Crow Agency, Montana

Dear Mr. Stops:

As this land is owned by the Indians it will not be necessary for you to give us any information pertaining to water rights, but as an operator of this land we would like to have you give us the number of acres you irrigated in 1945 in Question 12, under Part C, on the enclosed form.

SPECIAL NOTICE TO OPERATOR OF THE INDIAN LAND SHOWN ON THE ENCLOSED FORM.

As it is possible that you also operate other lands than those shown on our map, we are interested in the amount of land that you have irrigated only on the land that we have mapped, and not other lands that you may operate under different ownership. The reason for this is that, if lands have white owners, we contact them directly.

W.P. 3116
No. _____

A Study of Montana's Water Resources

Form MR-4

Record of a Farm under A.A.A. Program Having Irrigated Land

A.A.A. Contract No. _____ County _____ Twp. _____ Rng. _____

Name of Owner _____ Address _____

Name of Operator _____ Address _____

Total Number of Acres in Farm _____ Number of Acres Irrigated in 1940 _____

Outline on the plat below in red pencil the boundaries of the farm unit. If possible, show in blue pencil the location of the irrigated land. The section number (s) should be clearly indicated. Obtain the legal description from county ownership records and correct boundaries if necessary.

Legal Description _____

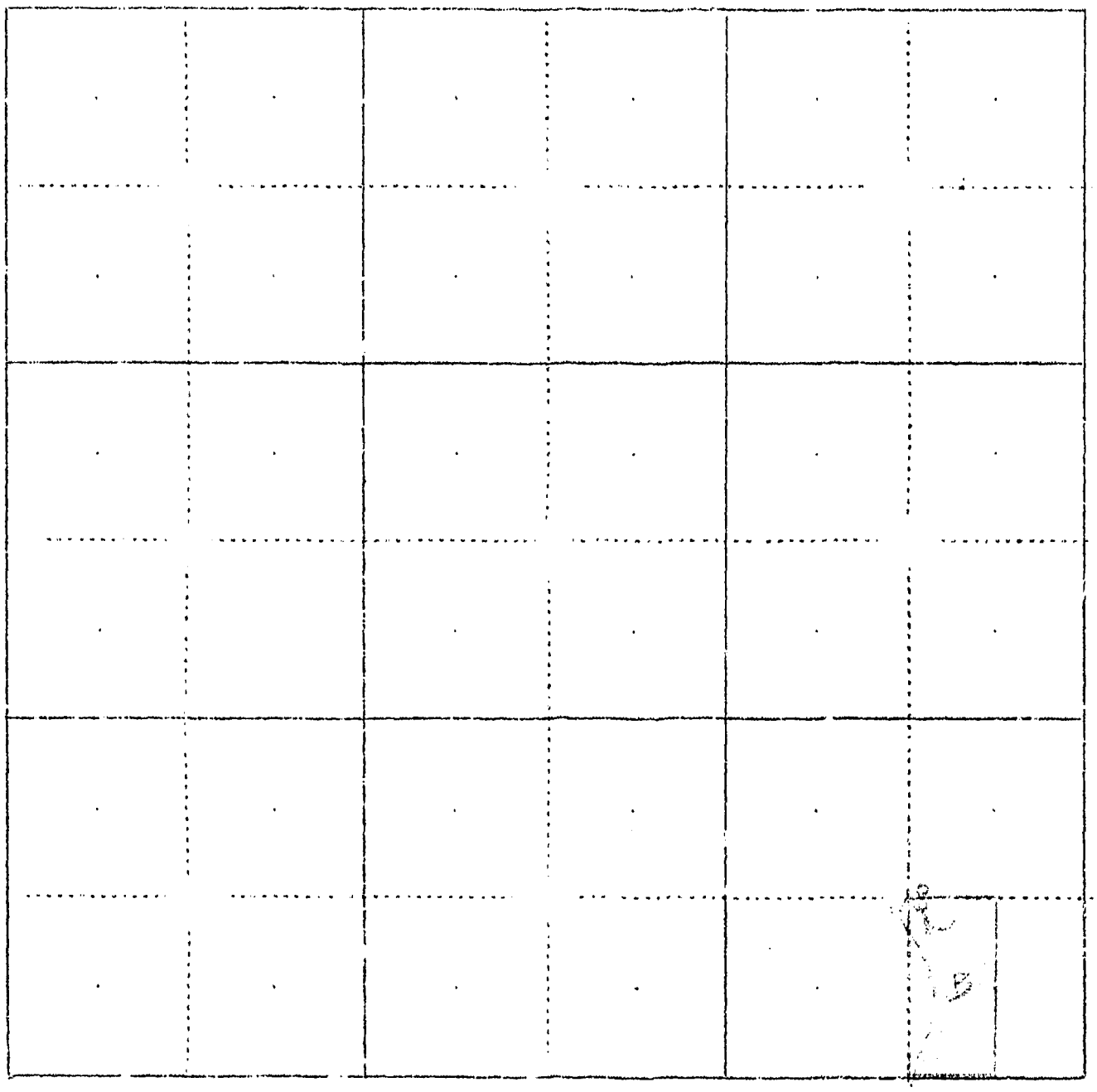

W.P. 3116
No. _____

A Study of Montana's Water Resources

Form WR-4

Record of a Farm under A.A.A. Program Having Irrigated Land

A.A.A. Contract No. _____ County _____ Twp. _____ Rng. _____

Name of Owner _____ Address _____

Name of Operator _____ Address _____

Total Number of Acres in Farm _____ Number of Acres Irrigated in 1940 _____

Outline on the plat below in red pencil the boundaries of the farm unit. If possible, show in blue pencil the location of the irrigated land. The section number (s) should be clearly indicated. Obtain the legal description from county ownership records and correct boundaries if necessary.

Legal Description _____

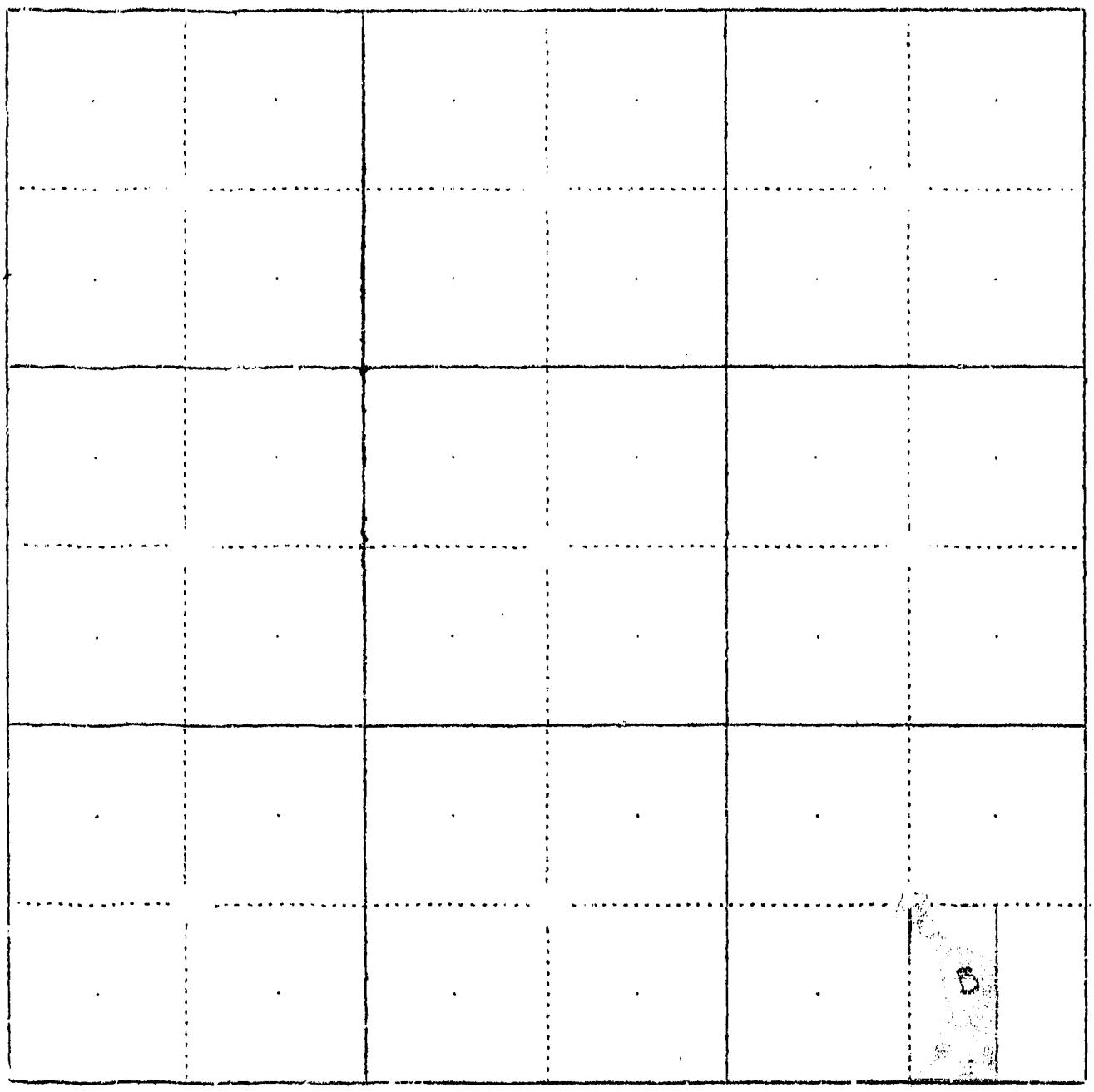

669

a WR-1 10M 8-45

STATE OF MONTANA
STATE ENGINEERS OFFICE
Water Resources Survey

Code No. [illegible]

County Big Horn

T. [illegible] R. [illegible]

Name of Land Owner Indian Address

Name of Operator [illegible] Address Crow Agency, Mont.

Part A

TO BE FILED BY THOSE OBTAINING IRRIGATION WATER FROM A DITCH COMPANY OR IRRIGATION DISTRICT

1. Water is delivered by: .....
   Name of Ditch, Ditch Company or District supplying water
2. State the number of acres you irrigate under this system..... Shares you hold.....
3. If you obtain water from more than one Company, give the number of shares, acres irrigated and the name of the Company under "Remarks." If you obtain water from a Ditch Company and also have a private system fill in both Part A and Part B.

Part B

TO BE FILED BY THOSE WHO HAVE A PRIVATE DITCH, PUMP OR IRRIGATION SYSTEM
or those who have a private water right under a Ditch Company

4. In what year was this land first irrigated? Date.....
5. Give the name of the original appropriator (first user): .....
6. Give the date appropriated..... Amount filed on: Miners Inches..... C. F. S.....
7. State the total number of acres irrigated under this system: .....
8. Give the point of diversion: ..... ¼ ..... ¼ Section..... Township..... Range.....

Part C

TO BE FILED BY ALL WATER USERS IN ADDITION TO PART A OR PART B

9. Source of Water: .....
   Name of stream or lake from which water is originally diverted
10. Water is obtained by: (Check one) Gravity..... Pumping..... Other.....
11. What is the greatest number of acres you have irrigated?..... Date.....
12. How many acres did you irrigate in 19..40? (Crop and pasture) .....
13. State the total number of additional acres that could be irrigated by increasing the water supply, land leveling, etc..... This land is under what ditch? .....
14. How many acres of seeped land do you have which could be drained and put into production?.....
15. What is the condition of your irrigation system?.....
16. Is your water supply adequate? Yes..... No..... Explain.....
17. REMARKS: .....

OVER

NOTE: The following questions apply only to irrigated land shown on this plat

DESCRIPTION AND MAP OF FARM

18. Legal Description of this Farm [illegible], Sec. 16, 53 - 54E.

IRRIGATED LAND NON-IRRIGATED LAND

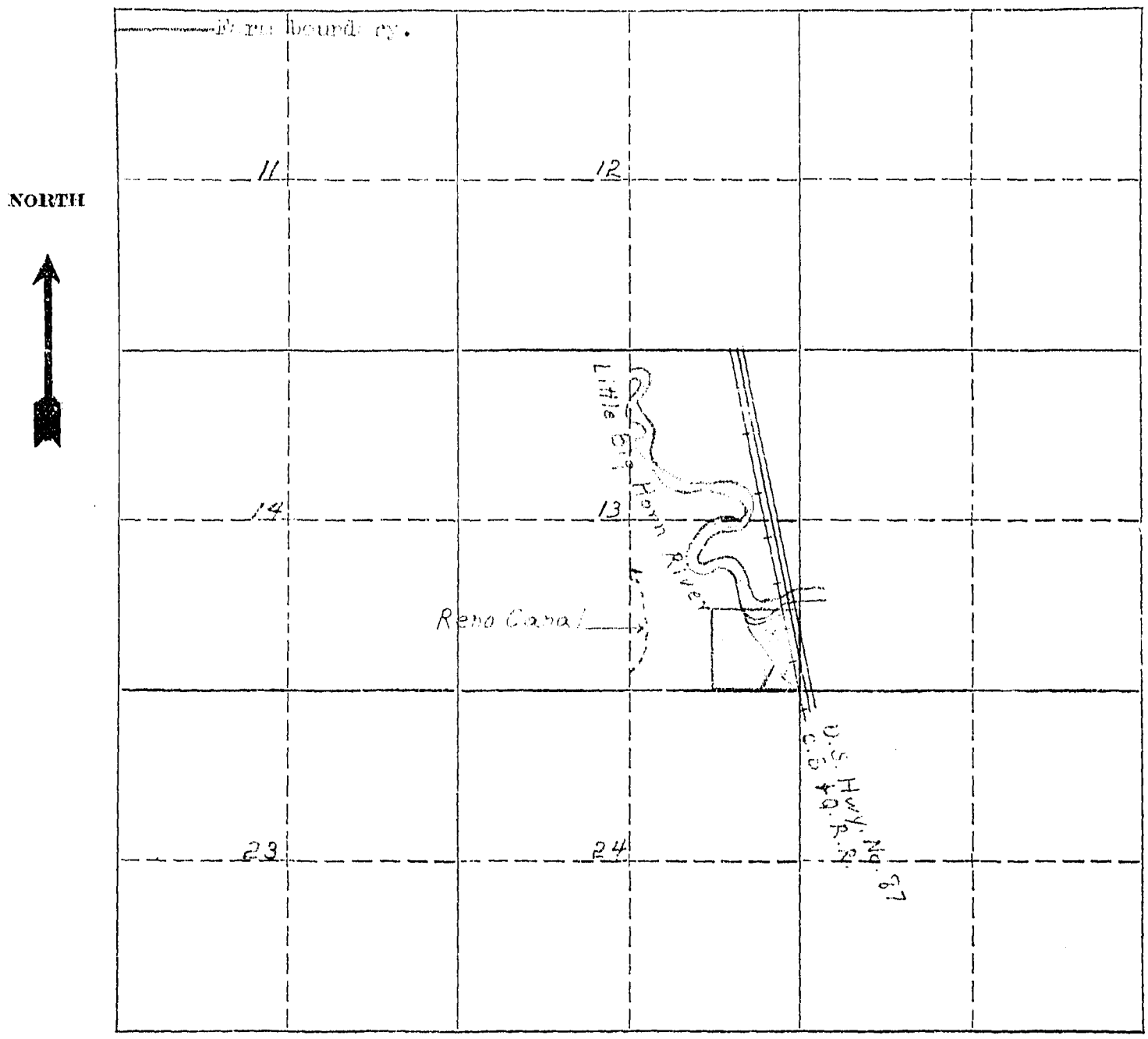

19. If the above land is irrigated from more than one ditch please give the acreage under each ditch in 19A and indicate the location of the land irrigated from each on the above map.

19A. Ditch: [illegible] Acres: 20.0

Ditch: ..... Acres: .....

Information supplied by:

Name [illegible] Address [illegible] Date Oct. 18-46

REMARKS: .....

If you cannot answer all of the questions on this form answer as many as you can and return the form to us as soon as possible.

1 Form WR 2 10M 8-45

STATE ENGINEERS OFFICE
Water Resources Survey

COUNTY [illegible]

FILE NO. [illegible]

Owner ..... Address .....

AAA Owner [illegible] Address .....

Operator [illegible] Address [illegible]

New Owner ..... Address .....

New Operator ..... Address .....

Assessment Record .....

.....

..... Assessed Acreage [illegible]

Legal Description of This Farm [illegible]

.....

.....

..... Total Acres in Farm 40

Code Number 13F

Photo No. [illegible]

AAA Contract No. [illegible]

AAA Total Cropland Acreage [illegible]

App. No. [illegible]

Decree No. .....

Land is located in

Twp. [illegible] Rge. [illegible] Twp. ..... Rge. .....

Twp. ..... Rge. ..... Twp. ..... Rge. .....

Filed in Twp. [illegible] Rge. [illegible]

Remarks .....

.....

.....

.....

Farm Map

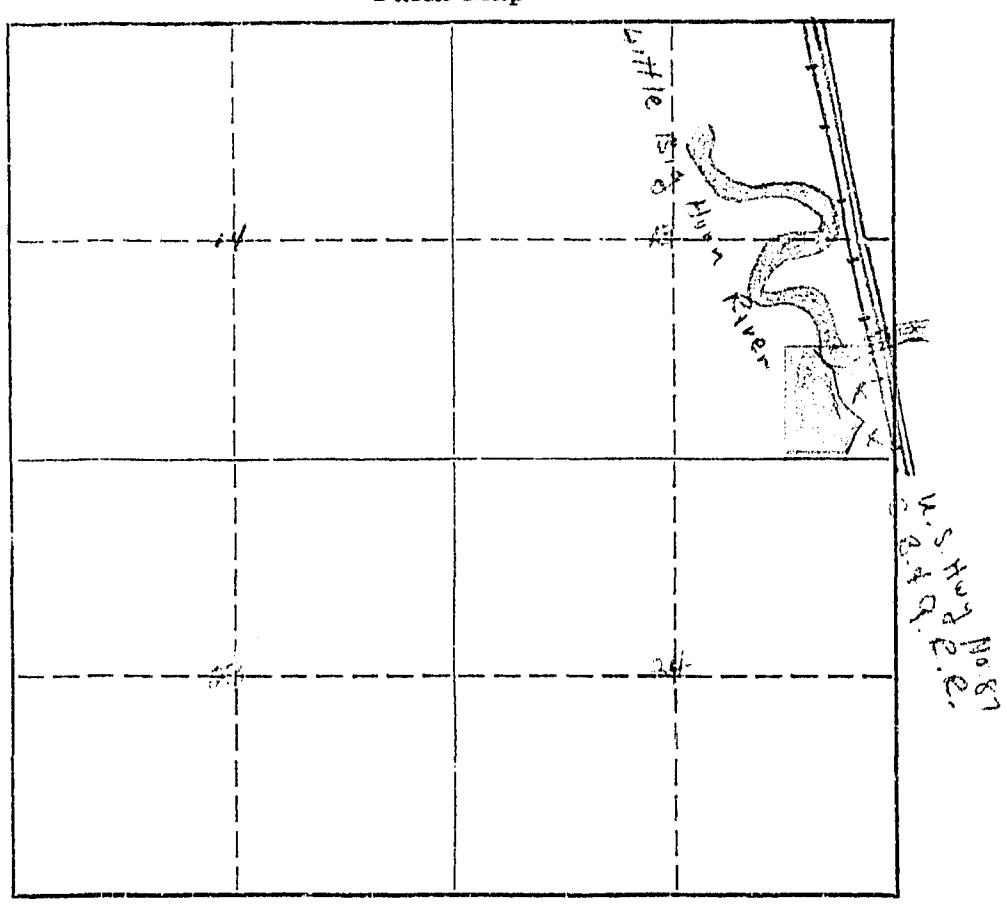

As this land is owned by the Indians it will not be necessary for you to give us any information pertaining to water rights, but as an operator of this land we would like to have you give us the number of acres you irrigated in 1945 in Question 12, under Part C, on the enclosed form.

February 25, 1946

Palmer Weibert
Crow Agency, Montana

Dear Mr. Weibert:

On November 8, 1905, S. G. Reynolds appropriated 4,480 miner's inches from Little Big Horn River. Notice of Appropriation was filed November 16, 1905 and recorded in Book A, Page 433 of Misc. Records in the Big Horn County Courthouse.

A previous appropriation was made May 1, 1899.

SPECIAL NOTICE TO OPERATOR OF THE INDIAN LAND SHOWN ON THE ENCLOSED FORM.

As it is possible that you also operate other lands than those shown on our map, we are interested in the amount of land that you have irrigated only on the land that we have mapped, and not other lands that you may operate under different ownership. The reason for this is that, if lands have white owners, we contact them directly.

W.P. 3116 A Study of Montana's Water Resources Form WR-4
No. _____

Record of a Farm under A.A.A. Program Having Irrigated Land

A.A.A. Contract No. _____ County _____ Twp. _____ Rng. _____

Name of Owner _____ Address _____

Name of Operator _____ Address _____

Total Number of Acres in Farm _____ Number of Acres Irrigated in 1940 _____

Outline on the plat below in red pencil the boundaries of the farm unit. If possible, show in blue pencil the location of the irrigated land. The section number (s) should be clearly indicated. Obtain the legal description from county ownership records and correct boundaries if necessary.

Legal Description _____



659

WR-1—10M 8-4

STATE OF MONTANA
STATE ENGINEERS OFFICE
Water Resources Survey

Code No. 12 C

County Big Horn

T. 3 S. R. 34 E.

Name of Land Owner Indian Address

Name of Operator Williams, Gerald Address Crow Agency, Montana

Part A

TO BE FILED BY THOSE OBTAINING IRRIGATION WATER FROM A DITCH COMPANY OR IRRIGATION DISTRICT

1. Water is delivered by: [illegible]
   Name of Ditch, Ditch Company or District supplying water
2. State the number of acres you irrigate under this system..... Shares you hold.....
3. If you obtain water from more than one Company, give the number of shares, acres irrigated and the name of the Company under **"Remarks."** If you obtain water from a Ditch Company and also have a private system fill in both Part A and Part B.

Part B

TO BE FILED BY THOSE WHO HAVE A PRIVATE DITCH, PUMP OR IRRIGATION SYSTEM
or those who have a private water right under a Ditch Company

4. In what year was this land first irrigated? Date.....
5. Give the name of the original appropriator (first user): .....
6. Give the date appropriated..... Amount filed on: Miners Inches..... C. F. S.....
7. State the total number of acres irrigated under this system:.....
8. Give the point of diversion:.....¼.....¼ Section..... Township..... Range.....

Part C

TO BE FILED BY ALL WATER USERS IN ADDITION TO PART A OR PART B

9. Source of Water: .....
   Name of stream or lake from which water is originally diverted
10. Water is obtained by: (Check one) Gravity..... Pumping..... Other.....
11. What is the greatest number of acres you have irrigated?..... Date.....
12. How many acres did you irrigate in 19 45 ? (Crop and pasture).....
13. State the total number of additional acres that could be irrigated by increasing the water supply, land leveling, etc..... This land is under what ditch? .....
14. How many acres of seeped land do you have which could be drained and put into production?.....
15. What is the condition of your irrigation system?.....
16. Is your water supply adequate? Yes..... No..... Explain.....
17. REMARKS: See attached letter

OVER

NOTE: The fo. ing questions apply only to irrigated land shown on this pla

DESCRIPTION AND MAP OF FARM

18. Legal Description of this Farm NWSE, Sec. 12 - Twp. 3 S., Rge. 34 E.

IRRIGATED LAND NON-IRRIGATED LAND

NORTH

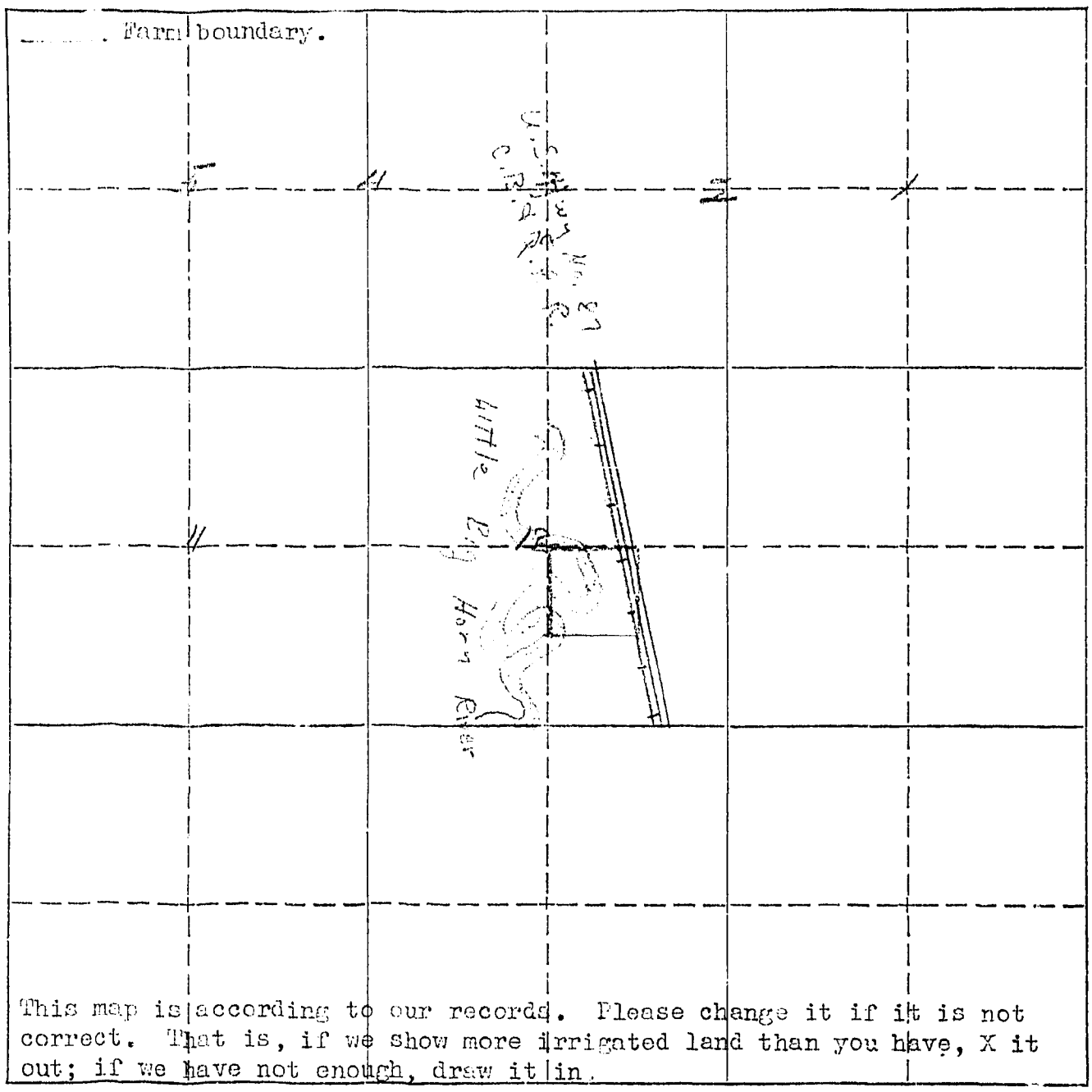

19. If the above land is irrigated from more than one ditch please give the acreage under each ditch in 19A and indicate the location of the land irrigated from each on the above map.

19A. Ditch: ..... Acres: .....

Ditch: ..... Acres: .....

Information supplied by:

Name ..... Address ..... Date .....

REMARKS: .....

If you cannot answer all of the questions on this form answer as many as you can and return the form to us as soon as possible.

Form WR 2 10M 8-45

STATE ENGINEERS OFFICE
Water Resources Survey

COUNTY Big Horn

FILE NO. 659

Owner ..... Address .....

AAA Owner ..... Address .....

Operator ..... Address .....

New Owner ..... Address .....

New Operator ..... Address .....

Assessment Record .....

Assessed Acreage .....

Legal Description of This Farm .....

Total Acres in Farm .....

Code Number 12C

Photo No. .....

AAA Contract No. .....

AAA Total Cropland Acreage .....

App. No. .....

Decree No. .....

Land is located in

Twp. ..... Rge. ..... Twp. ..... Rge. .....

Twp. ..... Rge. ..... Twp. ..... Rge. .....

Filed in Twp. ..... Rge. .....

Remarks .....

Farm Map

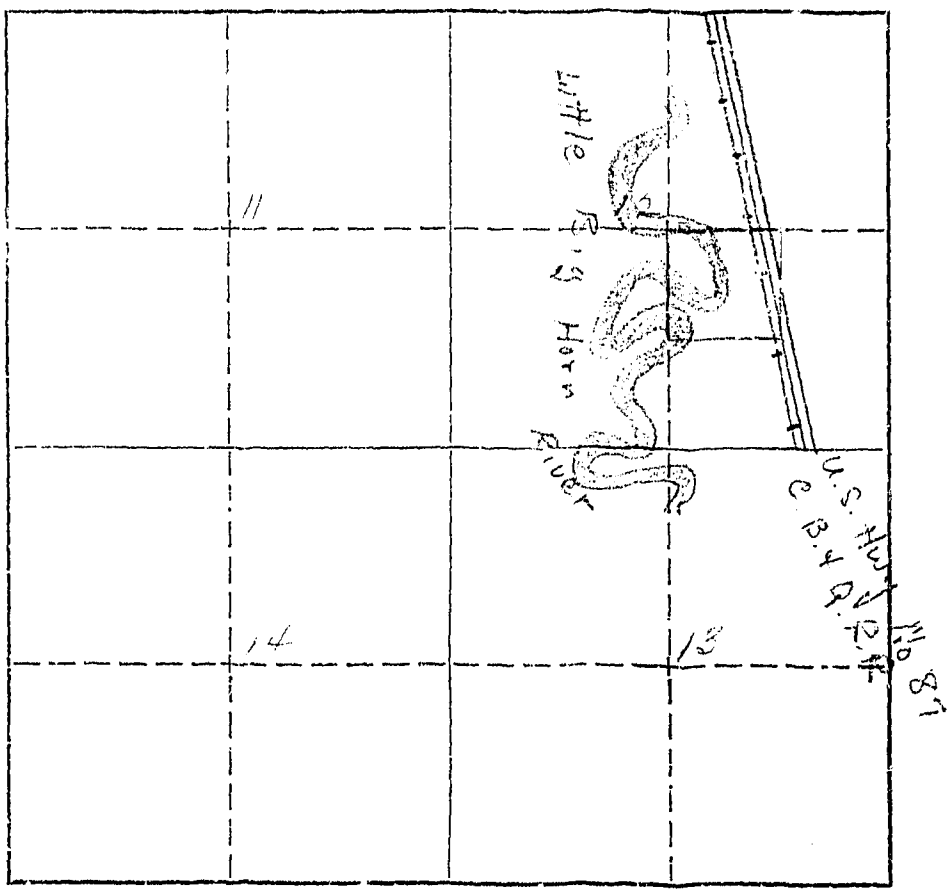

February 23, 1945

Gerald Williams
Crow Agency, Montana

Dear Mr. Williams:

As this land is owned by the Indians it will not be necessary for you to give us any information pertaining to water rights, but as an operator of this land we would like to have you give us the number of acres you irrigated in 1945 in Question 12, under Part C, on the enclosed form.

SPECIAL NOTICE TO OPERATOR ON THE INDIAN LAND SHOWN ON THE ENCLOSED FORM.

As it is possible that you also operate other lands than those shown on our map, we are interested in the amount of land that you have irrigated only on the land that we have mapped, and not other lands that you may operate under different ownership. The reason for this is that, if lands have white owners, we contact them directly.

FORM SM-1

A STUDY OF MONTANA'S WATER RESOURCES

County _____ Source of Information [illegible]

1. Water User _____ Address _____

2. Stream _____ Tributary to _____ Basin _____

3. Point of Diversion ___ ¼ ___ ¼ Section _____ Township _____ Range _____

4. Description of System _____

5. Type of Irrigation _____

6. Original Appropriator _____ Address _____

7. First Use: Year _____ Acres Irrigated _____

8. Maximum Use: Year _____ Acres Irrigated _____

9. Present Use: Year _____ Acres Irrigated [illegible]

10. Last Use: Year _____ Why Abandoned _____

11. Condition of System _____

12. Land Description [illegible], T 33, R 34

Remarks: _____

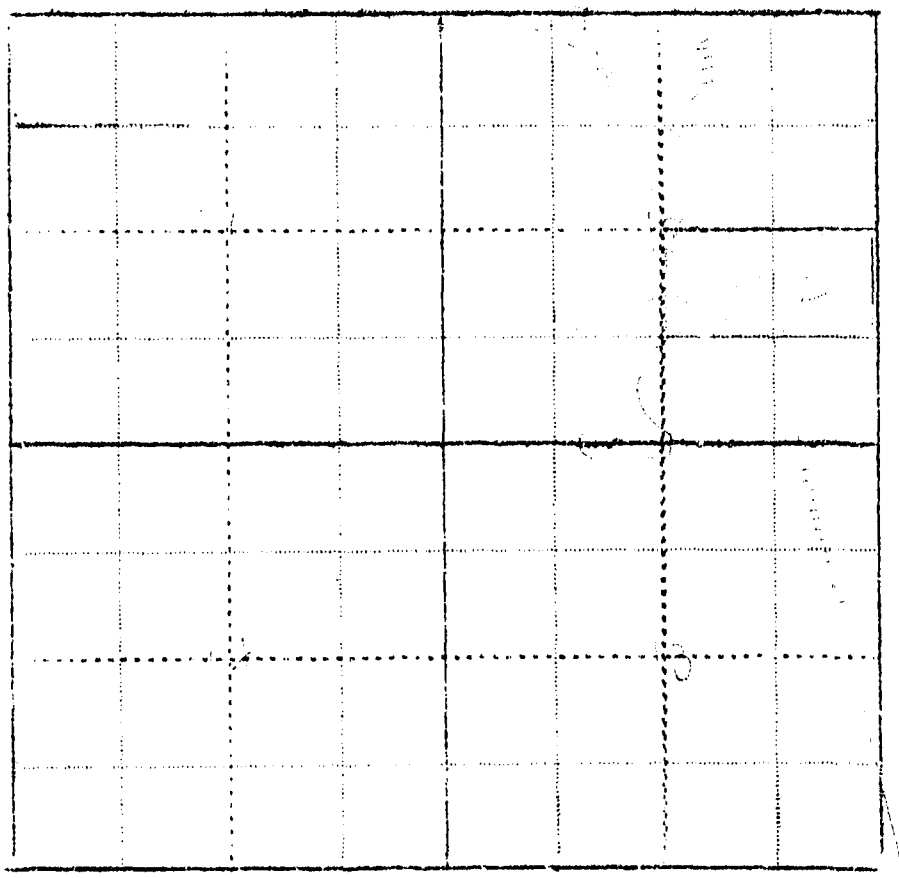

WITNESS: _____ Information by _____

Place _____