As this land is owned by the Indians it will not be necessary for you to give us any information pertaining to water rights, but as an operator of this land we would like to have you give us the number of acres you irrigated in 1945 in Question 12, under Part C, on the enclosed form.

through which our interstate streams flow. In order to protect our water rights we must have a record of them and of their present uses. We feel that the only way we can obtain this information accurately is from the water users, or the man that is on the land. We have been working for the past seven months in Big Horn County checking farm by farm. The results of this survey are shown on the map on the enclosed form. In order to have a further check, we want you to verify our classification of the land you irrigate. If there is any information that we have compiled on this form which is not correct, we would like to have you change it. We also are depending on you to fill in the questions on this form and mail it to us in the self-addressed envelope at your earliest possible convenience

In order to facilitate this work a branch office of the State Engineer has been established in Billings and is located in the Roosevelt School Building on Twenty-third Street and Fourth Avenue North. If there is anything that is not clear, we would appreciate your calling on us.

Very truly yours,

Gerald J. Oravetz,
Ass't State Engineer

GJO:ef

Encl.

P.S.: These forms are the property of the State of Montana and must be returned.

SPECIAL NOTICE TO OPERATOR OF THE INDIAN LAND SHOWN ON THE ENCLOSED FORM.

As it is possible that you also operate other lands than those shown on our map, we are interested in the amount of land that you have irrigated only on the land that we have mapped, and not other lands that you may operate under different ownership. The reason for this is that, if lands have white owners, we contact them directly.

Dear Sir:
We do not have this land any longer, but there isn't any Irrigation ditches on this land and never has been Irrigated

Gerald E Williams

662

m W 1—10M 8-45

STATE OF MONTANA
STATE ENGINEERS OFFICE
Water Resources Survey

Code No. 13 E

County Big Horn

T. 3 S. R. 34 E.

Name of Land Owner Parkinson, Lottie Address Crow Agency, Montana

Name of Operator Drake, H. C. Address Crow Agency, Montana

Part A

TO BE FILED BY THOSE OBTAINING IRRIGATION WATER FROM A DITCH COMPANY OR IRRIGATION DISTRICT

1. Water is delivered by: ~~XXXXX~~ Reno Canal of the Crow Indian Irrigation Project
   Name of Ditch, Ditch Company or District supplying water
2. State the number of acres you irrigate under this system 4.0 Shares you hold
3. If you obtain water from more than one Company, give the number of shares, acres irrigated and the name of the Company under "Remarks." If you obtain water from a Ditch Company and also have a private system fill in both Part A and Part B.

Part B

TO BE FILED BY THOSE WHO HAVE A PRIVATE DITCH, PUMP OR IRRIGATION SYSTEM
or those who have a private water right under a Ditch Company

4. In what year was this land first irrigated? Date
5. Give the name of the original appropriator (first user):
6. Give the date appropriated Amount filed on: Miners Inches C. F. S.
7. State the total number of acres irrigated under this system:
8. Give the point of diversion: ¼ ¼ Section Township Range

Part C

TO BE FILED BY ALL WATER USERS IN ADDITION TO PART A OR PART B

9. Source of Water: Little Big Horn River
   Name of stream or lake from which water is originally diverted
10. Water is obtained by: (Check one) Gravity x Pumping Other
11. What is the greatest number of acres you have irrigated? 4.0 Date Since about 1936
12. How many acres did you irrigate in 1945? (Crop and pasture) 4.0
13. State the total number of additional acres that could be irrigated by increasing the water supply, land leveling, etc. None This land is under what ditch?
14. How many acres of seeped land do you have which could be drained and put into production?
15. What is the condition of your irrigation system? Good
16. Is your water supply adequate? Yes x No Explain
17. REMARKS:

OVER

NOTE: The foregoing questions apply only to irrigated land shown on this plat.

DESCRIPTION AND MAP OF FARM

18. Legal Description of this Farm E½NE¼ west of RR, SWNE¼, Sec. 13 - Twp. 3 S., Rge. 34 E.

IRRIGATED LAND NON-IRRIGATED LAND

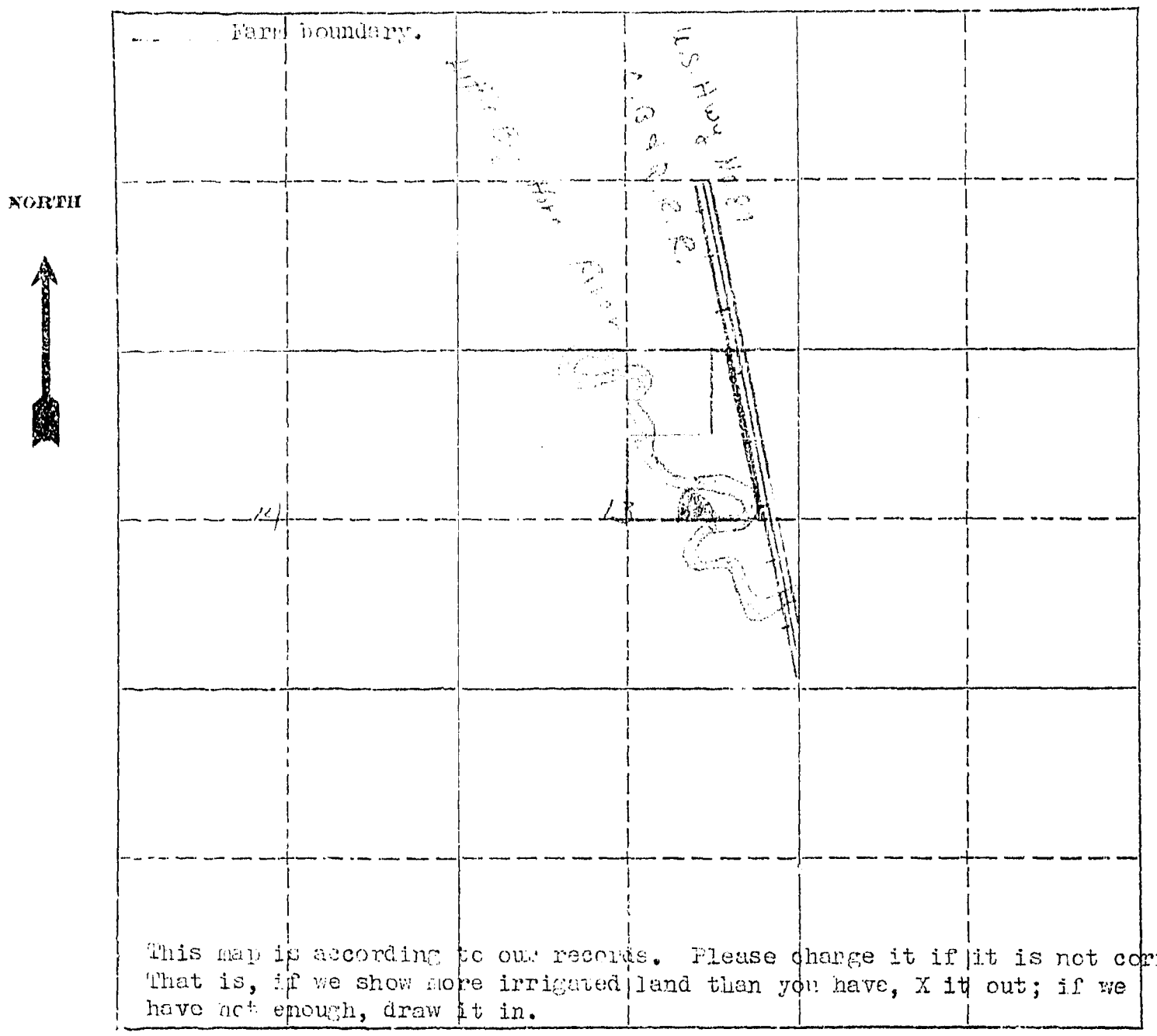

This map is according to our records. Please change it if it is not correct. That is, if we show more irrigated land than you have, X it out; if we have not enough, draw it in.

19. If the above land is irrigated from more than one ditch please give the acreage under each ditch in 19A and indicate the location of the land irrigated from each on the above map.

19A. Ditch: Reno Canal Acres: 4

Ditch: Acres:

Information supplied by:

Name Lattie Parkison Address Crow Agency, Montana Date Mar. 5, 1946

REMARKS:

If you cannot answer all of the questions on this form answer as many as you can and return the form to us as soon as possible.

Form WR 2 10M 3-45

STATE ENGINEERS OFFICE
Water Resources Survey

COUNTY [illegible]

FILE NO. [illegible]

Owner ..... Address .....

AAA Owner [illegible] Address [illegible]

Operator [illegible] Address [illegible]

New Owner ..... Address .....

New Operator ..... Address .....

Assessment Record .....

.....

..... Assessed Acreage [illegible]

Legal Description of This Farm [illegible] 25 - 24 E

.....

.....

.....

..... Total Acres in Farm 360

Code Number 13E

Photo No. [illegible]

AAA Contract No. [illegible]

AAA Total Cropland Acreage [illegible]

App. No. [illegible]

Decree No. .....

Land is located in

Twp. [illegible] Rge. [illegible] Twp. ..... Rge. .....

Twp. ..... Rge. ..... Twp. ..... Rge. .....

Filed in Twp. [illegible] Rge. [illegible]

Remarks .....

.....

.....

.....

Farm Map

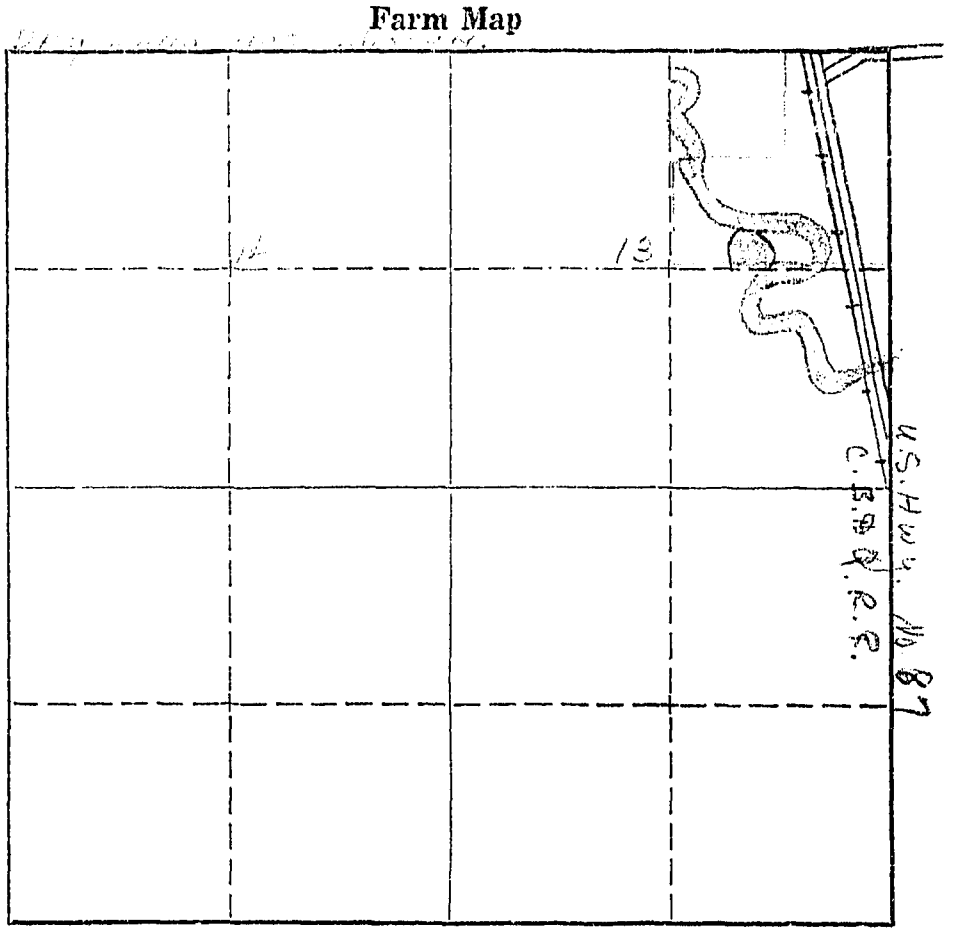

February 25, 1946

Lottie Parkinson
Crow Agency, Montana

Dear Madam:

#662

Appropriations:

According to our records the following notices of appropriations were filed on and cover your land.

On May 1, 1924, Alex Naylor filed for 120 miners inches from the Little Big Horn River recorded in Miscellaneous Records, Book 3, Page 568, Big Horn County. (59)

On November 8, 1905, S. G. Reynolds, (Ind. Agent) filed for 4480 miners inches from the Little Big Horn River, recorded in Miscellaneous Records, Book A, Page 433, Big Horn County. (211 L)

Are these appropriations now in use? If they are not, mark them "No", and if they are, mark them "Yes".

W.P. 3116
No. _____

A Study of Montana's Water Resources

Form WR-4

Record of a Farm under A.A.A. Program Having Irrigated Land

A.A.A. Contract No. _____ County _____ Twp. _____ Rng. _____

Name of Owner _____ Address _____

Name of Operator _____ Address _____

Total Number of Acres in Farm _____ Number of Acres Irrigated in 1940 _____

Outline on the plat below in red pencil the boundaries of the farm unit. If possible, show in blue pencil the location of the irrigated land. The section number (s) should be clearly indicated. Obtain the legal description from county ownership records and correct boundaries if necessary.

Legal Description _____

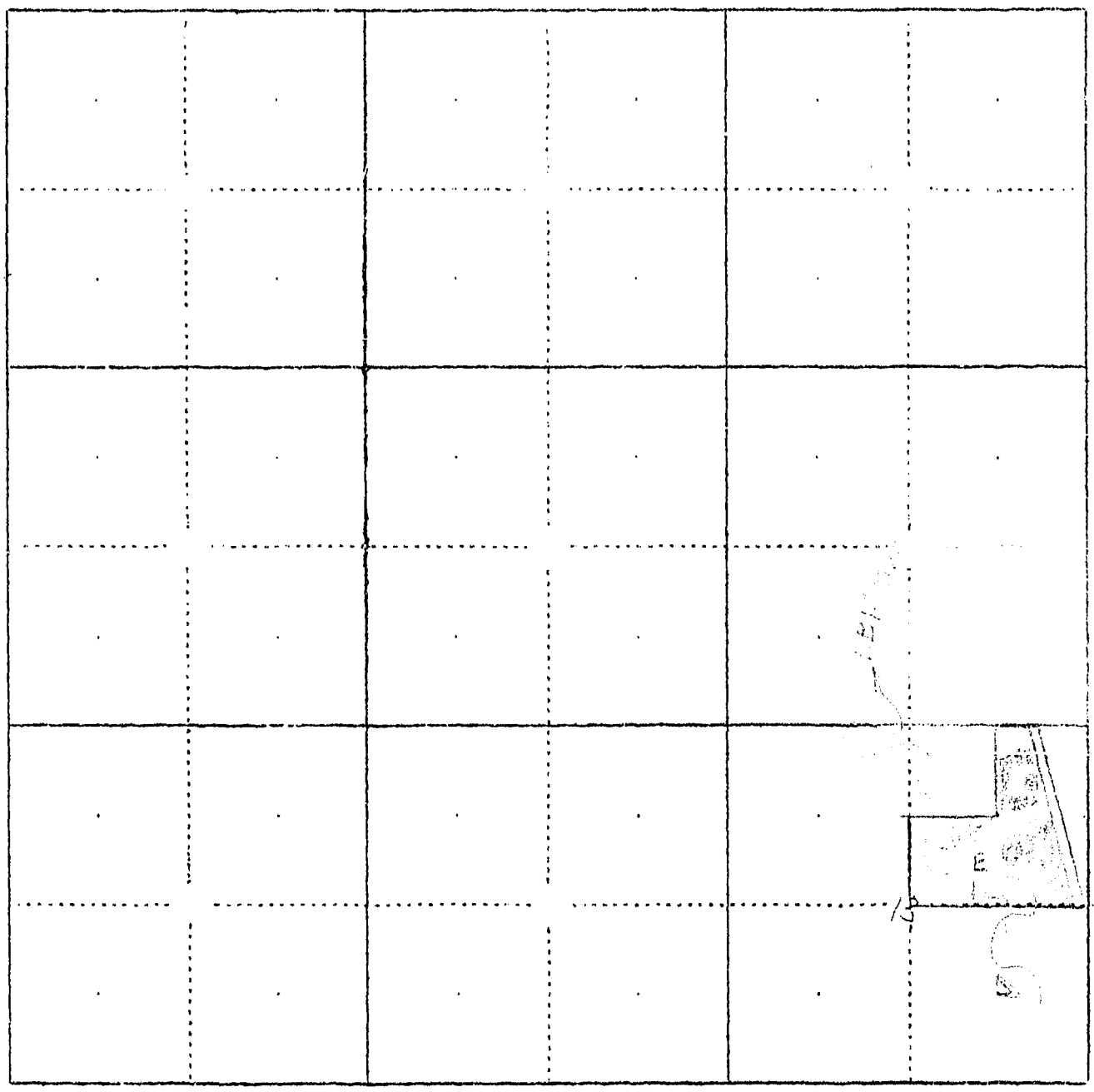

FORM SM-1

A STUDY OF MONTANA'S WATER RESOURCES

County ..... Code No. .....

1. Water User ..... Address .....

2. Stream ..... Tributary .....

3. Point of Diversion ..... ¼ ..... ¼ Section ..... Township ..... Range .....

4. Description of System .....

5. Original Appropriator ..... Address ..... Date .....

6. First Use: Date ..... No. Acres Irrigated .....

Other Use ..... Date .....

7. Maximum Use: Date ..... No. Acres Irrigated .....

Other Use ..... Date .....

8. Present Use and Condition of System .....

1940 Crops	No. Acres
a	
b	
c	
d	
e	
f	
TOTAL	

Other Use (1940) .....

9. Potential Irrigable Lands Under this System .....

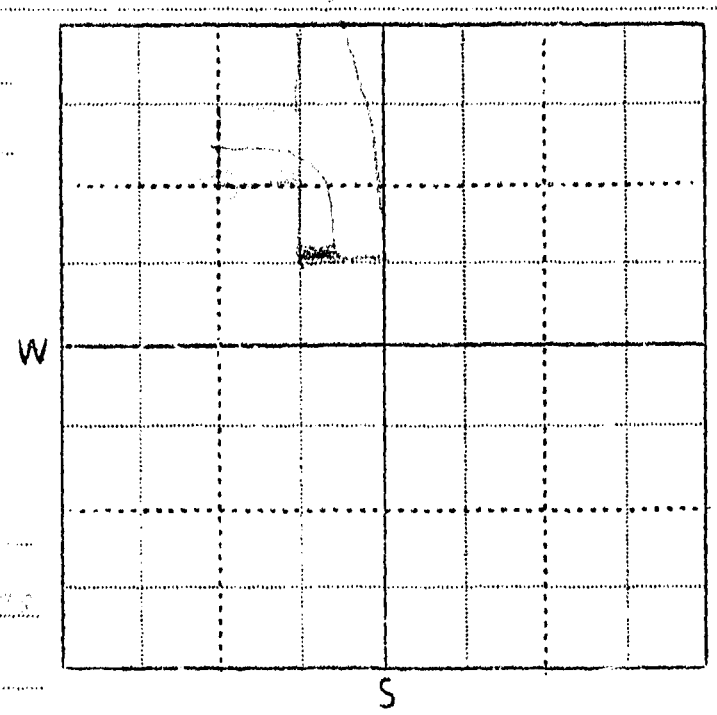

10. Remarks .....

11. The above statements are true and accurate to the best of my knowledge and belief: Shirley J. Parker (Signed)

WITNESS ..... Harden (Place) Nov 26 1940 (Date)

FORM SM-1 A STUDY OF MONTANA'S WATER RESOURCES

County [illegible] Code No. [illegible]

1. Water User [illegible] Address [illegible]

2. Stream [illegible] Tributary [illegible]

3. Point of Diversion [illegible] Section [illegible] Township [illegible] Range [illegible]

4. Description of System [illegible]

5. Original Appropriator [illegible] Address [illegible] Date [illegible]

6. First Use: Date [illegible] No. Acres Irrigated [illegible]

Other Use [illegible] Date [illegible]

7. Maximum Use: Date [illegible] No. Acres Irrigated [illegible]

Other Use [illegible] Date [illegible]

8. Present Use and Condition of System [illegible]

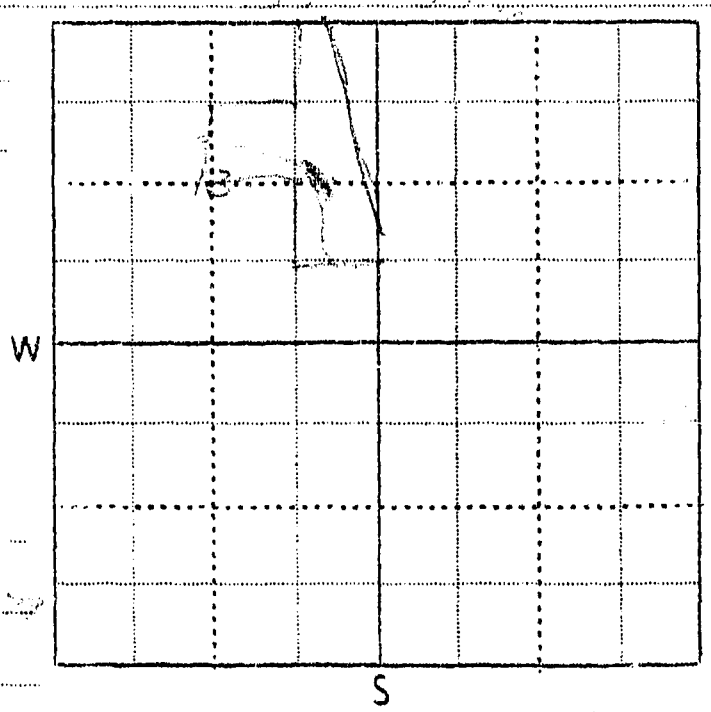

1940 Crops	No. Acres
a [illegible]	[illegible]
b	
c	
d	
e	
f	
TOTAL	[illegible]

Other Use (1940) [illegible]

9. Potential Irrigable Lands Under this System [illegible]

Could be made 15 acres more by clearing

10. Remarks [illegible]

11. The above statements are true and accurate to the best of my knowledge and belief: [illegible] (Signed)

WITNESS [illegible] [illegible] (Place) [illegible] (Date)

Township 3 South, Range 35 East

File No.	Name of Owner	Name of Operator	First	Second	Third	Returned
694	Davis, A. R. & Mary A. E.	Davis, A. R.	2/21/46			3/6/46
695	Davis, Mary A. E.	Davis, A. R.	2/21/46			3/6/46
697	Gardiner, Charles, c/o A. G. Bird	Bird, Gayle	2/26/46			3/1/46
691	Indian	Big Shoulder, James	Not Sent			
690	Indian	Davis, A. R.	2/21/46			3/6/46
668	Indian	Davis, E. R.	2/26/46			3/5/46
701	Indian	Mikami, Harry	2/26/46			3/5/46
682-683-700	Indian	Miller, Eddie	2/26/46			4/25/46
702	Indian	Nagashima, Frank	2/26/46			3/1/46
704	Indian	Nayematsu, Yaso	2/26/46			
684	Indian	Pitsch, Pete	2/21/46		3/21/46	3/26/46
679	Indian	Torske, Nils	2/25/46			3/1/46
675-677	Indian	U. S. I. D.	Not Sent			
676-678-681						
699-703	Indian	Nepper, Vincent	2/25/46			
687-693-696	Indian	Nagashima, Joe	2/26/46			3/4/46
705	Kelly, J. D., Helen M.	Nagashima, Joe	2/26/46			3/4/46
1091	National Park Cemetery					
673	Naylor, Bertha	Naylor, Bertha	2/25/46	3/11/46	3/26/46	3/15/46
698	Richardson, Hazel, c/o Henry Small	Denny, Sam	2/26/46	3/11/46		3/14/46
680	Torske, Nils	Torske, Nils	2/25/46			3/1/46
674	Weibert, Henry Sr. & Indian	Weibert, Henry Sr.	2/26/46	3/11/46	3/26/46	

Township 3 South, Range 34 East

File No.	Name of Owner	Name of Operator	First	Second	Third	Returned
.85	Crow Agency, Townsite of	Crow Agency, Townsite of	Not Sent			
232	Egnew, D. L.	Egnew, D. L.	2/25/46	3/12/46	3/26/46	
663-670	Indian	Drake, Orpha J.	2/25/46			3/5/46
672	Indian	Torske, Nils	2/25/46			3/1/46
660-661	Indian	Naylor, Bertha	2/25/46	3/11/46		3/15/46
666-671	Indian	Nepper, Vincent	2/25/46			
665	Indian	Stops, Paul	2/25/46			3/12/46
669	Indian	Weibert, Palmer	2/25/46			
659	Indian	Williams, Gerald	2/25/46			Ret.
682	Parkinson, Lottie	Drake, W. C.	2/25/46			3/6/46

CONTENTS OF THIS FOLDER

Code No.	Name of Owner	Name of Operator
20 A, 29A, 30 D	Indian	Miller, Eddie
31 B, 32 E	Davis, A. R. & Mary, A. E.	Davis, A. R.
32 D	Davis, Mary A. E.	Davis, A. R.
19 D, 30 A	Gardiner, Charles	Bird, Gayle
29 D, 30 H, 31 A, 32 B	Indian	Big Shoulder, James
32 C	Indian	Davis, A. R.
19 C	Indian	Davis, E. R.
29 F	Indian	Mikami, Harry
32 H	Kelly, J. D., Helen M	Nagashima, Joe
29 E	Indian	Nagashima, Frank
32 J, 33 C	Indian	Nayematsu, Yaso
30 E	Indian	Pitsch, Pete
19 E, 30 B	Indian	Torske, Nils
19 A	Indian	U. S. I. D.
19 B, 29 B, 32 G, 33 A	Indian	Nepper, Vincent
30 F, 29 C, 30 G, 32 A, 32 I, 33 B	Indian	Nagashima, Joe
17 A	National Park Cemetery	Custer Battlefield
18 A	Naylor, Bertha	Naylor, Bertha
31 C, 32 F	Richardson, Hazel	Denny, Sam
30 C	Torske, Nils	Torske, Nils
18 B	Weibert, Henry Sr.	Weibert, Henry Sr.

CONTENTS OF THIS FOLDER

Code No.	Name of Owner	Name of Operator
1 A	Crow Agency and Reserve	Crow Agency, Townsite of
13 B	Egnew, D. L.	Egnew, D. L.
14 A, 13 G, 24 B	Indian	Drake, Orpha J.
19 E, 30 A, 23 A, 24 C, 25 A	Indian	Torske, Nils
12 A, 12 B, 13 A	Indian	Naylor, Bertha
13 D, 24 A	Indian	Nepper, Vincent
13 C	Indian	Stops, Paul
13 F	Indian	Weibert, Palmer
12 C	Indian	Williams, Gerald
13 E	Parkinson, Lottie	Drake, W. C.

FORM D-1
REPORTER IM 3-49 17379

STATE OF MONTANA

State Engineer's Office

WATER RESOURCES SURVEY

Township 3 S Range 35 E County Big Horn

6	5	4	3	2	1
7	8	9	10	11	12
18	17	16	15	14	13
19	20	21	22	23	24
30	29	28	27	26	25
31	32	33	34	35	36

Township ..... Range .....

Township [illegible] Range 35 E County. Big Horn

Parcel Number	Name of Owner	Address	
59	Naylor, [illegible]	[illegible]	[illegible]
[illegible]	U.S.A.	[illegible]	4480
[illegible]	U.S.A.	[illegible]	[illegible]

695

n WR-1—10M 8-45

STATE OF MONTANA
STATE ENGINEERS OFFICE
Water Resources Survey

Code No. 32 D

County Big Horn

T. 3 S. R. 35 E.

Name of Land Owner Davis, Mary A. E. Address Garryowen, Montana

Name of Operator Davis, A. R. Address Garryowen

Part A

TO BE FILED BY THOSE OBTAINING IRRIGATION WATER FROM A DITCH COMPANY OR IRRIGATION DISTRICT

1. Water is delivered by: .....
   Name of Ditch, Ditch Company or District supplying water
2. State the number of acres you irrigate under this system 5 Shares you hold .....
3. If you obtain water from more than one Company, give the number of shares, acres irrigated and the name of the Company under "Remarks." If you obtain water from a Ditch Company and also have a private system fill in both Part A and Part B.

Part B

TO BE FILED BY THOSE WHO HAVE A PRIVATE DITCH, PUMP OR IRRIGATION SYSTEM
or those who have a private water right under a Ditch Company

4. In what year was this land first irrigated? Date .....
5. Give the name of the original appropriator (first user): .....
6. Give the date appropriated ..... Amount filed on: Miners Inches ..... C. F. S. .....
7. State the total number of acres irrigated under this system: .....
8. Give the point of diversion: ..... ¼ ..... ¼ Section ..... Township ..... Range .....

Part C

TO BE FILED BY ALL WATER USERS IN ADDITION TO PART A OR PART B

9. Source of Water: .....
   Name of stream or lake from which water is originally diverted
10. Water is obtained by: (Check one) Gravity ..... Pumping ..... Other .....
11. What is the greatest number of acres you have irrigated? 5 Date .....
12. How many acres did you irrigate in 1945? (Crop and pasture) 5
13. State the total number of additional acres that could be irrigated by increasing the water supply, land leveling, etc. 15 This land is under what ditch? .....
14. How many acres of seeped land do you have which could be drained and put into production? 0
15. What is the condition of your irrigation system? .....
16. Is your water supply adequate? Yes ✓ No ..... Explain .....
17. REMARKS: .....

OVER

NOTE: The fore ng questions apply only to irrigated land shown on this plat.

DESCRIPTION AND MAP OF FARM

18. Legal Description of this Farm SWNE, Sec. 32 - Twp. 3 S., Rge. 35 E.

IRRIGATED LAND NON-IRRIGATED LAND

NORTH

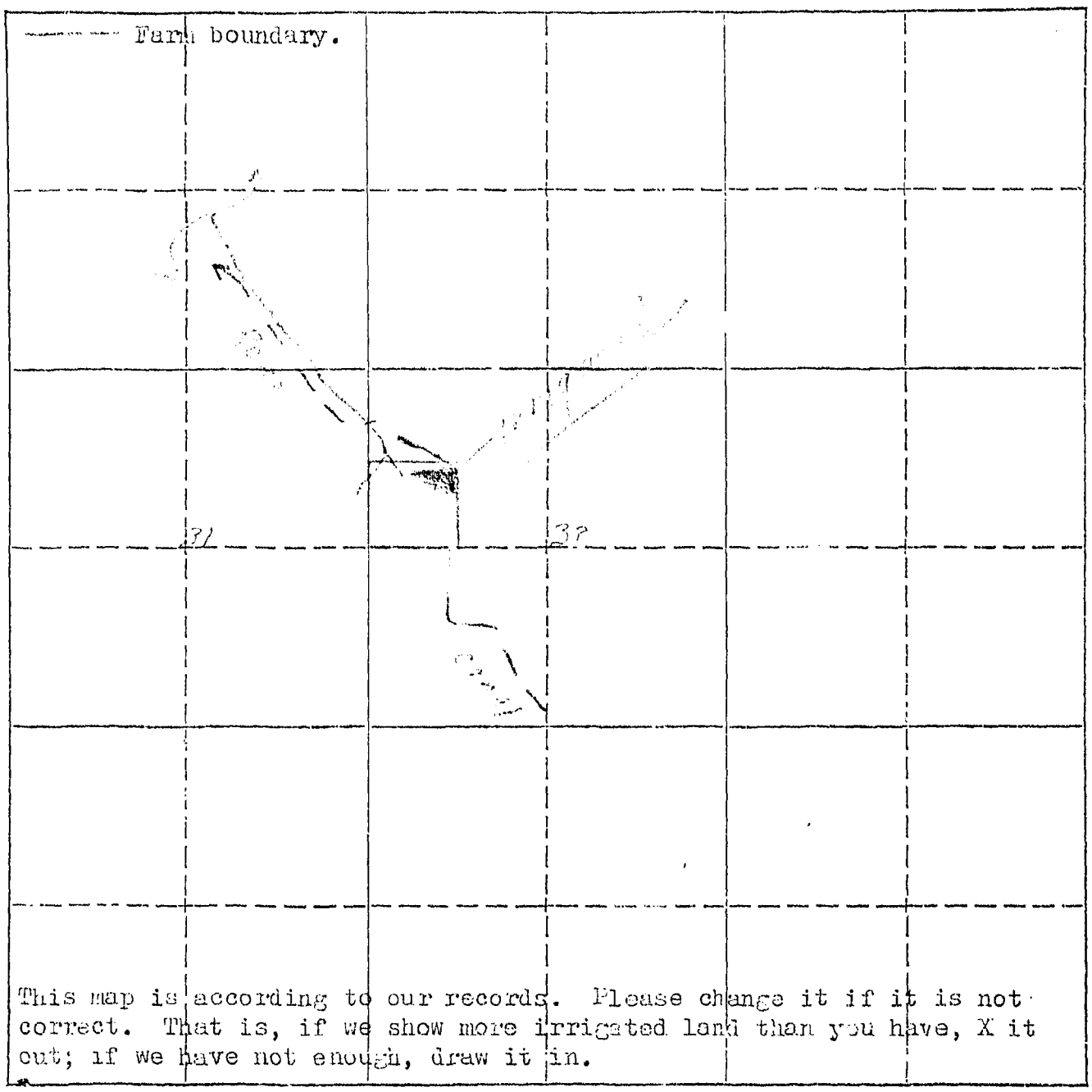

This map is according to our records. Please change it if it is not correct. That is, if we show more irrigated land than you have, X it out; if we have not enough, draw it in.

19. If the above land is irrigated from more than one ditch please give the acreage under each ditch in 19A and indicate the location of the land irrigated from each on the above map.

19A. Ditch: [illegible] Acres: 5

Ditch: Acres:

Information supplied by:

Name [illegible] Address [illegible] Date [illegible]

REMARKS:

If you cannot answer all of the questions on this form answer as many as you can and return the form to us as soon as possible.

Form WR 2 10M 8-45

STATE ENGINEERS OFFICE
Water Resources Survey

COUNTY [illegible]

FILE NO. 695

Owner [illegible] Address [illegible]

AAA Owner [illegible] Address [illegible]

Operator [illegible] Address [illegible]

New Owner [illegible] Address [illegible]

New Operator [illegible] Address [illegible]

Assessment Record [illegible]

Assessed Acreage 5.0

Legal Description of This Farm [illegible]

Total Acres in Farm 40

Code Number 320

Photo No. 253-42

AAA Contract No. [illegible]

AAA Total Cropland Acreage [illegible]

App. No. [illegible]

Decree No. [illegible]

Land is located in

Twp. [illegible] Rge. [illegible] Twp. [illegible] Rge. [illegible]

Twp. [illegible] Rge. [illegible] Twp. [illegible] Rge. [illegible]

Filed in Twp. [illegible] Rge. [illegible]

Remarks [illegible]

Farm Map

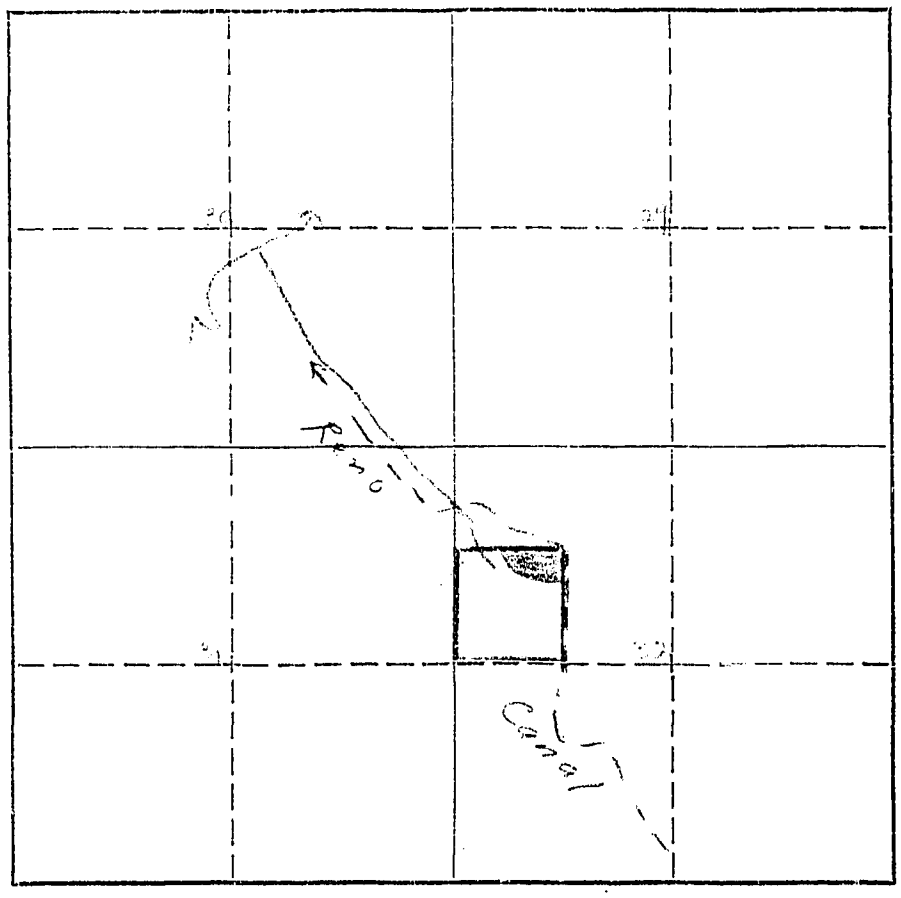

Nos. 694 & 695

Appropriation:

According to our records the following notice of appropriation was filed on and covers your land.

On November 16, 1905, S. G. Reynolds, Indian Agent, in behalf of Crow Indians, filed for 4,480 miners inches from the Little Big Horn River, recorded in Miscellaneous Records, Book A, Page 433, Big Horn County. (211-1)

Is this appropriation now in use? If it is not, mark it "No", and if it is, mark it "Yes".

February 21, 1940

Mr. A. B. Davis
Box 12
Garryowen, Montana

Dear Mr. Davis:

SPECIAL NOTICE TO OWNERS OF INDIAN LAND SHOWN ON ENCLOSED MAPS:

As it is possible that you also operate other lands than those shown on our map, we are interested in the amount of land that you have irrigated only on the land that we have mapped, and not other lands that you may operate under different ownership. The reason for this is that, if lands have white owners, we contact them directly.

W.P. 3116
No. _____

A Study of Montana's Water Resources

Form WR-4

Record of a Farm under A.A.A. Program Having Irrigated Land

A.A.A. Contract No. _____ County Big Horn Twp. 3 South Rng. 35 East

Name of Owner _____ Address _____

Name of Operator _____ Address _____

Total Number of Acres in Farm _____ Number of Acres Irrigated in 1940 _____

Outline on the plat below in red pencil the boundaries of the farm unit. If possible, show in blue pencil the location of the irrigated land. The section number (s) should be clearly indicated. Obtain the legal description from county ownership records and correct boundaries if necessary.

Legal Description SW¼ 32-3S-35E

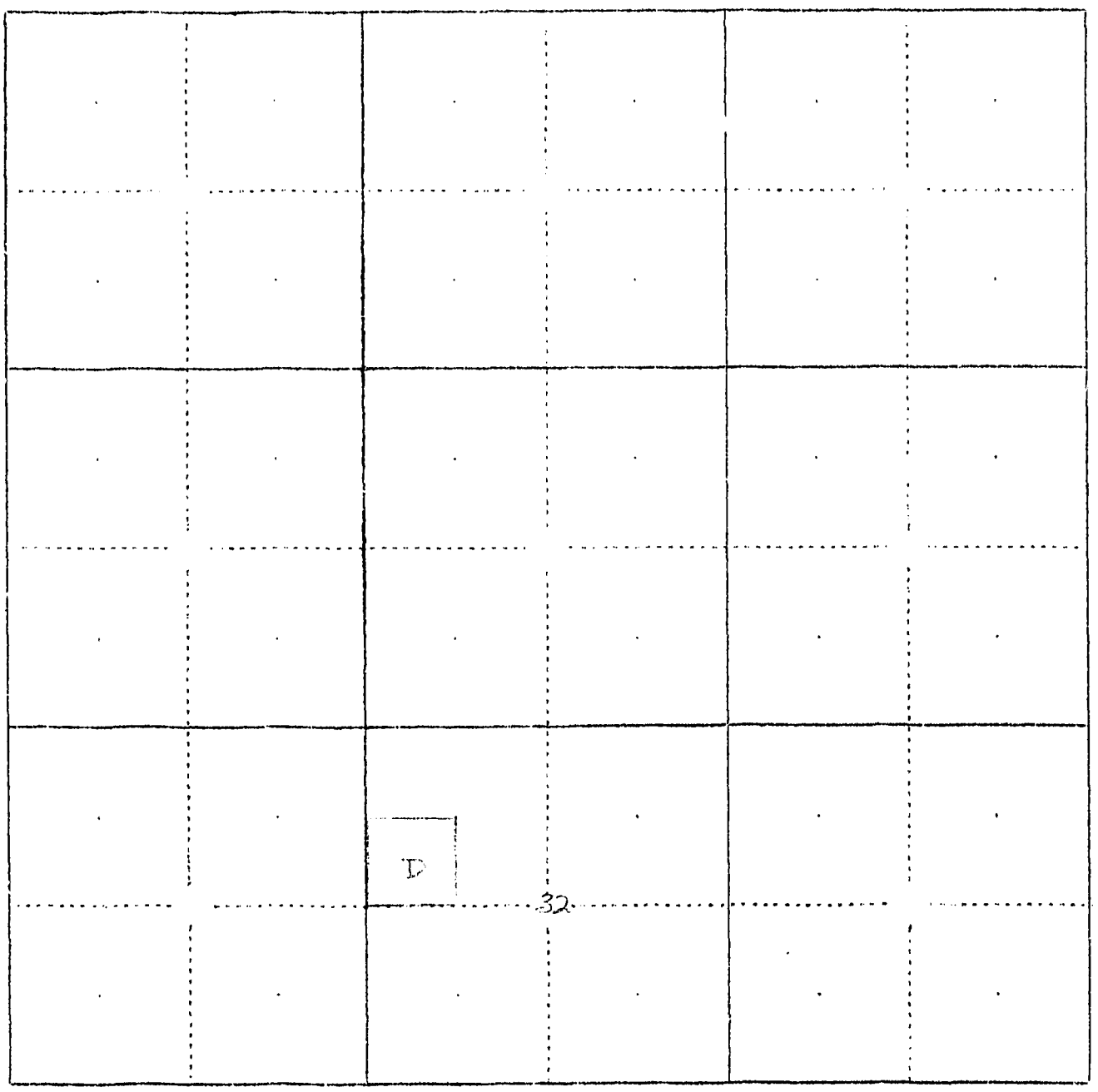

694

n WR-1—10M 8-45

STATE OF MONTANA
STATE ENGINEERS OFFICE
Water Resources Survey

Code No. 31B, 32E

County Big Horn

T. 3 S. R. 35 E.

Name of Land Owner Davis, A. R. & Mary A. E. Address Garryowen, Montana

Name of Operator Davis, A. R. Address Garryowen, Montana

Part A

TO BE FILED BY THOSE OBTAINING IRRIGATION WATER FROM A DITCH COMPANY OR IRRIGATION DISTRICT

1. Water is delivered by: .....
   Name of Ditch, Ditch Company or District supplying water
2. State the number of acres you irrigate under this system ..... Shares you hold .....
3. If you obtain water from more than one Company, give the number of shares, acres irrigated and the name of the Company under **"Remarks."** If you obtain water from a Ditch Company and also have a private system fill in both Part A and Part B.

Part B

TO BE FILED BY THOSE WHO HAVE A PRIVATE DITCH, PUMP OR IRRIGATION SYSTEM
or those who have a private water right under a Ditch Company

4. In what year was this land first irrigated? Date .....
5. Give the name of the original appropriator (first user): .....
6. Give the date appropriated ..... Amount filed on: Miners Inches ..... C. F. S. .....
7. State the total number of acres irrigated under this system: .....
8. Give the point of diversion: ..... ¼ ..... ¼ Section ..... Township ..... Range .....

Part C

TO BE FILED BY ALL WATER USERS IN ADDITION TO PART A OR PART B

9. Source of Water: .....
   Name of stream or lake from which water is originally diverted
10. Water is obtained by: (Check one) Gravity ..... Pumping ..... Other .....
11. What is the greatest number of acres you have irrigated? ..... Date .....
12. How many acres did you irrigate in 19 45 ? (Crop and pasture) .....
13. State the total number of additional acres that could be irrigated by increasing the water supply, land leveling, etc. 0 This land is under what ditch? .....
14. How many acres of seeped land do you have which could be drained and put into production? 0
15. What is the condition of your irrigation system? .....
16. Is your water supply adequate? Yes ..... No ..... Explain .....
17. REMARKS: .....

OVER

NOTE: The for ng questions apply only to irrigated land shown on this plat.

DESCRIPTION AND MAP OF FARM

18. Legal Description of this Farm SENE¼, NESE¼, Sec. 31; N½SW¼, Sec. 32 - Twp. 3 S., Rge. 35 E.

IRRIGATED LAND NON-IRRIGATED LAND

NORTH

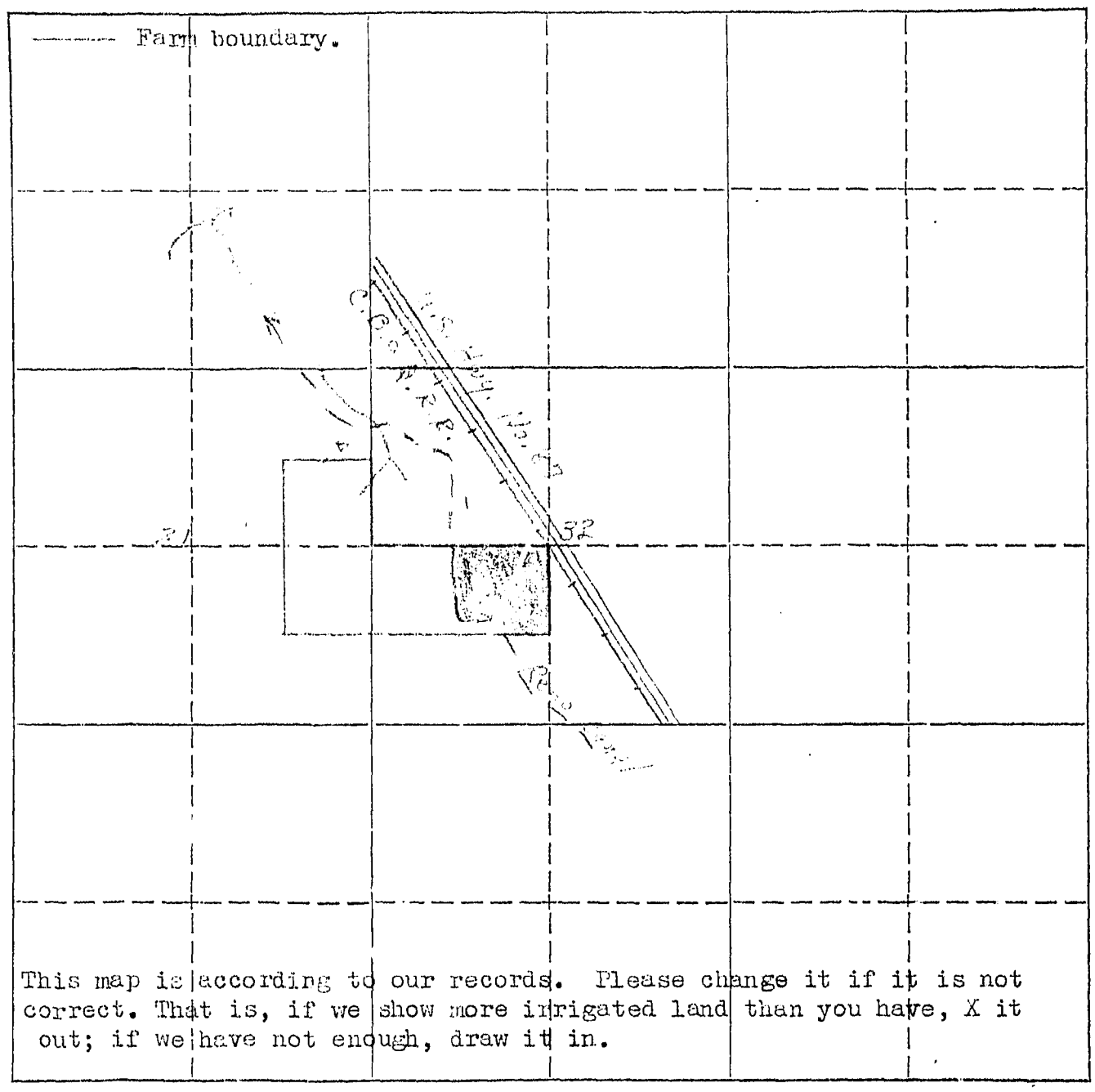

This map is according to our records. Please change it if it is not correct. That is, if we show more irrigated land than you have, X it out; if we have not enough, draw it in.

19. If the above land is irrigated from more than one ditch please give the acreage under each ditch in 19A and indicate the location of the land irrigated from each on the above map.

19A. Ditch: [illegible] Acres: [illegible]

Ditch: ..... Acres: .....

Information supplied by:

Name [illegible] Address [illegible] Date [illegible]

REMARKS: .....

If you cannot answer all of the questions on this form answer as many as you can and return the form to us as soon as possible.

Form WR 10M 8-45

STATE ENGINEERS OFFICE
Water Resources Survey

COUNTY Big Horn

FILE NO. [illegible]

Owner [illegible] Address [illegible]

AAA Owner [illegible] Address [illegible]

Operator [illegible] Address [illegible]

New Owner ..... Address .....

New Operator ..... Address .....

Assessment Record [illegible]

Assessed Acreage [illegible]

Legal Description of This Farm [illegible]

Total Acres in Farm 160

Code Number [illegible]

Photo No. [illegible]

AAA Contract No. [illegible]

AAA Total Cropland Acreage [illegible]

App. No. [illegible]

Decree No. .....

Land is located in

Twp. [illegible] Rge. [illegible] Twp. ..... Rge. .....

Twp. ..... Rge. ..... Twp. ..... Rge. .....

Filed in Twp. [illegible] Rge. [illegible]

Remarks .....

Farm Map

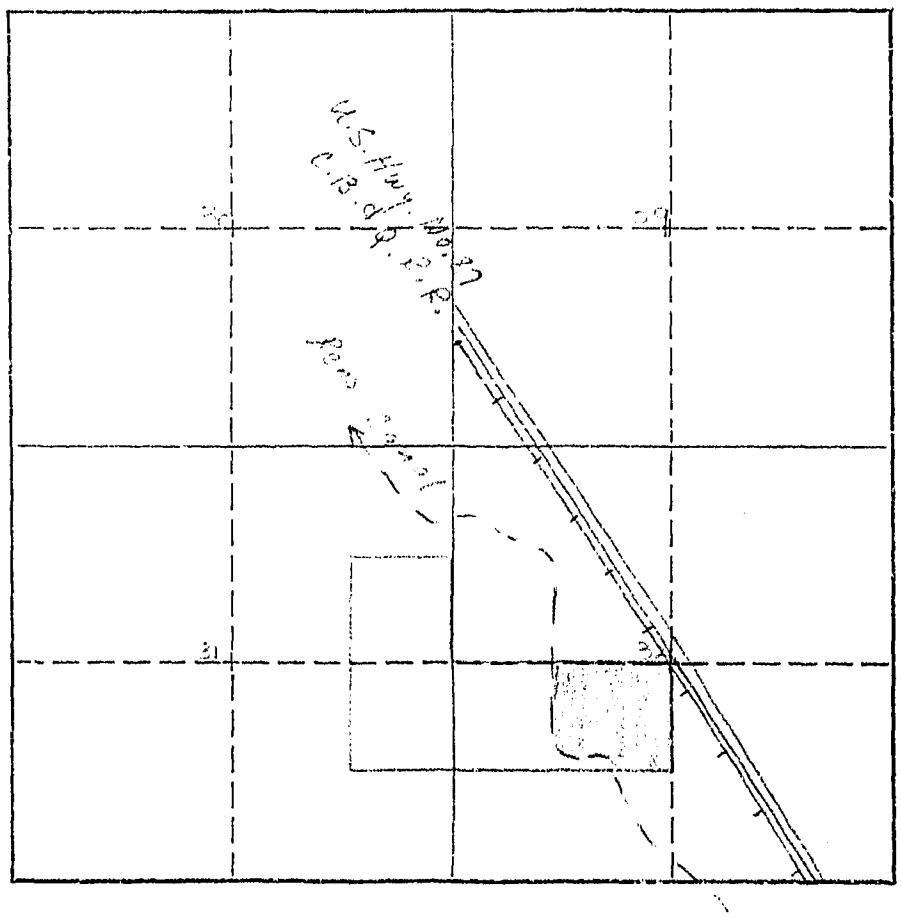

Nos. 694 & 695

Appropriation:

According to our records the following notice of appropriation was filed on and covers your land.

On November 16, 1905, S. G. Reynolds, Indian Agent, in behalf of Crow Indians, filed for 4,480 miners inches from the Little Big Horn River, recorded in Miscellaneous Records, Book A, Page 433, Big Horn County. (211-L)

Is this appropriation now in use? If it is not, mark it "No", and if it is, mark it "Yes".

February 21, 1946

Mr. A. R. Davis
Box 18
Garryowen, Montana

Dear Mr. Davis:

SPECIAL NOTICE RE OWNERSHIP OF INDIAN LAND SHOWN ON ENCLOSED FORMS:

As it is possible that you also operate other lands than those shown on our map, we are interested in the amount of land that you have irrigated only on the land that we have mapped, and not other lands that you may operate under different ownership. The reason for this is that, if lands have white owners, we contact them directly.

W.P. 3116
No. _____

A Study of Montana's Water Resources

Form WR-4

Record of a Farm under A.A.A. Program Having Irrigated Land

A.A.A. Contract No. [illegible] County Big Horn Twp. 3 South Rng. 35 East

Name of Owner [illegible] Address [illegible]

Name of Operator [illegible] Address _____

Total Number of Acres in Farm 80 Number of Acres Irrigated in 1940 37

Outline on the plat below in red pencil the boundaries of the farm unit. If possible, show in blue pencil the location of the irrigated land. The section number (s) should be clearly indicated. Obtain the legal description from county ownership records and correct boundaries if necessary.

Legal Description N½ SW¼ 32-3S-35E



m WR-1—10M 8-45

667

STATE OF MONTANA
STATE ENGINEERS OFFICE
Water Resources Survey

Code No. 19D, 30A

County Big Horn

T. 5 S. R. 35 E.

Name of Land Owner Gardiner, Charles c/o A. G. Bird Address Crow Agency, Montana

Name of Operator Bird, Gayle Address Crow Agency, Montana

Part A

TO BE FILED BY THOSE OBTAINING IRRIGATION WATER FROM A DITCH COMPANY OR IRRIGATION DISTRICT

1. Water is delivered by: Reno Ditch, a Government operated ditch.
   Name of Ditch, Ditch Company or District supplying water
2. State the number of acres you irrigate under this system 90 Acres Shares you hold
3. If you obtain water from more than one Company, give the number of shares, acres irrigated and the name of the Company under "Remarks." If you obtain water from a Ditch Company and also have a private system fill in both Part A and Part B.

Part B

TO BE FILED BY THOSE WHO HAVE A PRIVATE DITCH, PUMP OR IRRIGATION SYSTEM
or those who have a private water right under a Ditch Company

4. In what year was this land first irrigated? Date
5. Give the name of the original appropriator (first user):
6. Give the date appropriated Amount filed on: Miners Inches C. F. S.
7. State the total number of acres irrigated under this system:
8. Give the point of diversion: ¼ ¼ Section Township Range

Part C

TO BE FILED BY ALL WATER USERS IN ADDITION TO PART A OR PART B

9. Source of Water: Little Big Horn River.
   Name of stream or lake from which water is originally diverted
10. Water is obtained by: (Check one) Gravity ✓ Pumping Other
11. What is the greatest number of acres you have irrigated? 90 Date 1945
12. How many acres did you irrigate in 1945? (Crop and pasture) 90 Acres farm ground. Waste water in Pasture.
13. State the total number of additional acres that could be irrigated by increasing the water supply, land leveling, etc. 30 This land is under what ditch? Reno Ditch.
14. How many acres of seeped land do you have which could be drained and put into production? 30 Acres
15. What is the condition of your irrigation system? O.K.
16. Is your water supply adequate? Yes ✓ No Explain Since completion of Willow Creek Dam.
17. REMARKS:

OVER

NOTE: The fore ng questions apply only to irrigated land shown on this plat.

DESCRIPTION AND MAP OF FARM

18. Legal Description of this Farm SESW, Sec. 19; NENW, NNE, Sec. 30 - Twp. 3 S., Rge. 35 E.

IRRIGATED LAND NON-IRRIGATED LAND

NORTH

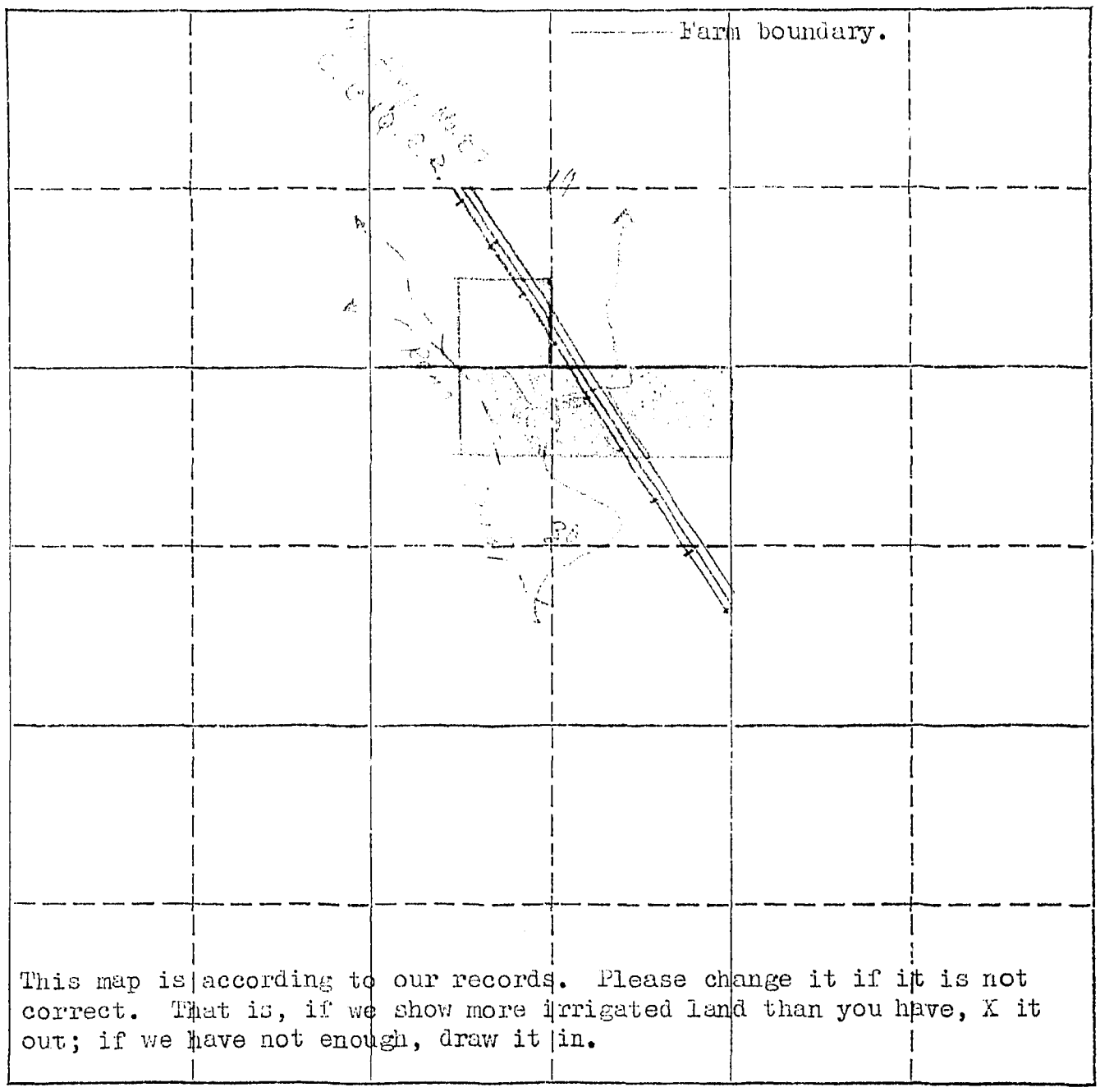

This map is according to our records. Please change it if it is not correct. That is, if we show more irrigated land than you have, X it out; if we have not enough, draw it in.

19. If the above land is irrigated from more than one ditch please give the acreage under each ditch in 19A and indicate the location of the land irrigated from each on the above map.

19A. Ditch: [illegible] Acres: 20

Ditch: Acres:

Information supplied by:

Name R. G. (Hoyle) Bird. Address Crow Agency Mont Date 2-28-46

REMARKS: The NE¼ of the NE¼ of S. 30 is rented by me and not owned by me. I have it leased. My place consists of 120 acres.

If you cannot answer all of the questions on this form answer as many as you can and return the form to us as soon as possible.

Form WR 210M 8-45

STATE ENGINEERS OFFICE
Water Resources Survey

COUNTY [illegible]

FILE NO. 667

Owner [illegible] Address [illegible]

AAA Owner [illegible] Address [illegible]

Operator [illegible] Address [illegible]

New Owner ..... Address .....

New Operator ..... Address .....

Assessment Record [illegible]

Assessed Acreage 42.0

Legal Description of This Farm [illegible]

Total Acres in Farm 160

Code Number [illegible]

Photo No. 242-33 — 242-31

AAA Contract No. [illegible]

AAA Total Cropland Acreage [illegible]

App. No. [illegible]

Decree No. .....

Land is located in

Twp. [illegible] Rge. [illegible] Twp. ..... Rge. .....

Twp. ..... Rge. ..... Twp. ..... Rge. .....

Filed in Twp. [illegible] Rge. [illegible]

Remarks [illegible]

Farm Map

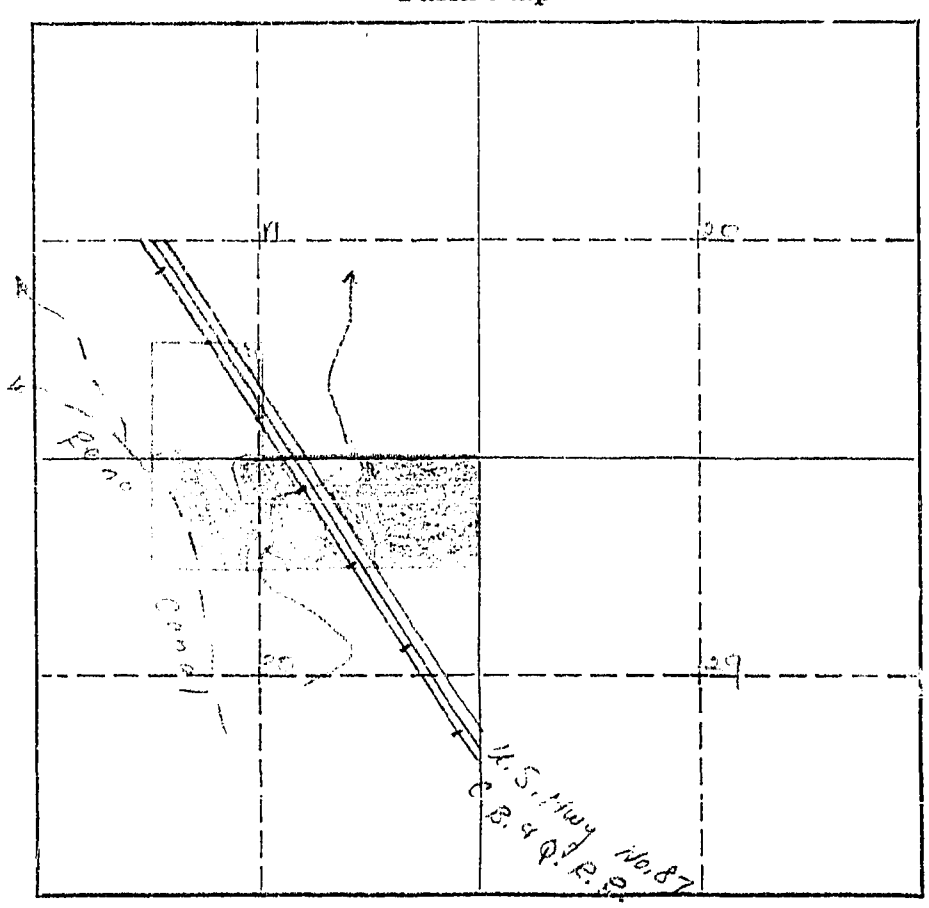

February 26, 1946

Mr. Gayle Bird
Crow Agency, Montana

Dear Mr. Bird:

#66[illegible]

Appropriation:

According to our records the following notice of appropriation was filed on and covers your land.

On November 16, 1905, S. G. Reynolds, Indian Agent, in behalf of Crow Indians, filed for 4.490 miners inches from the Little Big Horn River, recorded in Miscellaneous Records, Book A, Page 433, Big Horn County. (211-L)

Is this appropriation now in use? If it is not, mark it "No", and if it is, mark it "Yes".

W.P. 3116 A Study of Montana's Water Resources Form WR-4
No. _____

Record of a Farm under A.A.A. Program Having Irrigated Land

A.A.A. Contract No. _____ County Big Horn Twp. 3 South Rng. 35 East

Name of Owner [illegible] Address Crow Agency, Mont.

Name of Operator _____ Address _____

Total Number of Acres in Farm 40 Number of Acres Irrigated in 1940 [illegible]

Outline on the plat below in red pencil the boundaries of the farm unit. If possible, show in blue pencil the location of the irrigated land. The section number (s) should be clearly indicated. Obtain the legal description from county ownership records and correct boundaries if necessary.

Legal Description NE¼ NE¼, 30-35-35

Not in Progame (Think Farmed by A.G. Bird, Garryowen, Mont



W.P. 3116 A Study of Montana's Water Resources Form WR-4

No. _____

[illegible] Record of a Farm under A.A.A. Program Having Irrigated Lan

A.A.A. Contract No. _____ County Big Horn Twp. 3 South Rng. 35 East

Name of Owner [illegible] c/o A.G. Bird Address Garryowen, Mont.

Name of Operator Bird [illegible] Address " "

Total Number of Acres in Farm 120 Number of Acres Irrigated in 1940 [illegible]

Outline on the plat below in red pencil the boundaries of the farm unit. If possible, show in blue pencil the location of the irrigated land. The section number (s) should be clearly indicated. Obtain the legal description from county ownership records and correct boundaries if necessary.

Legal Description [illegible] SW4, 9 [illegible] 30 - 3S - 35E

[illegible] Carried [illegible] average

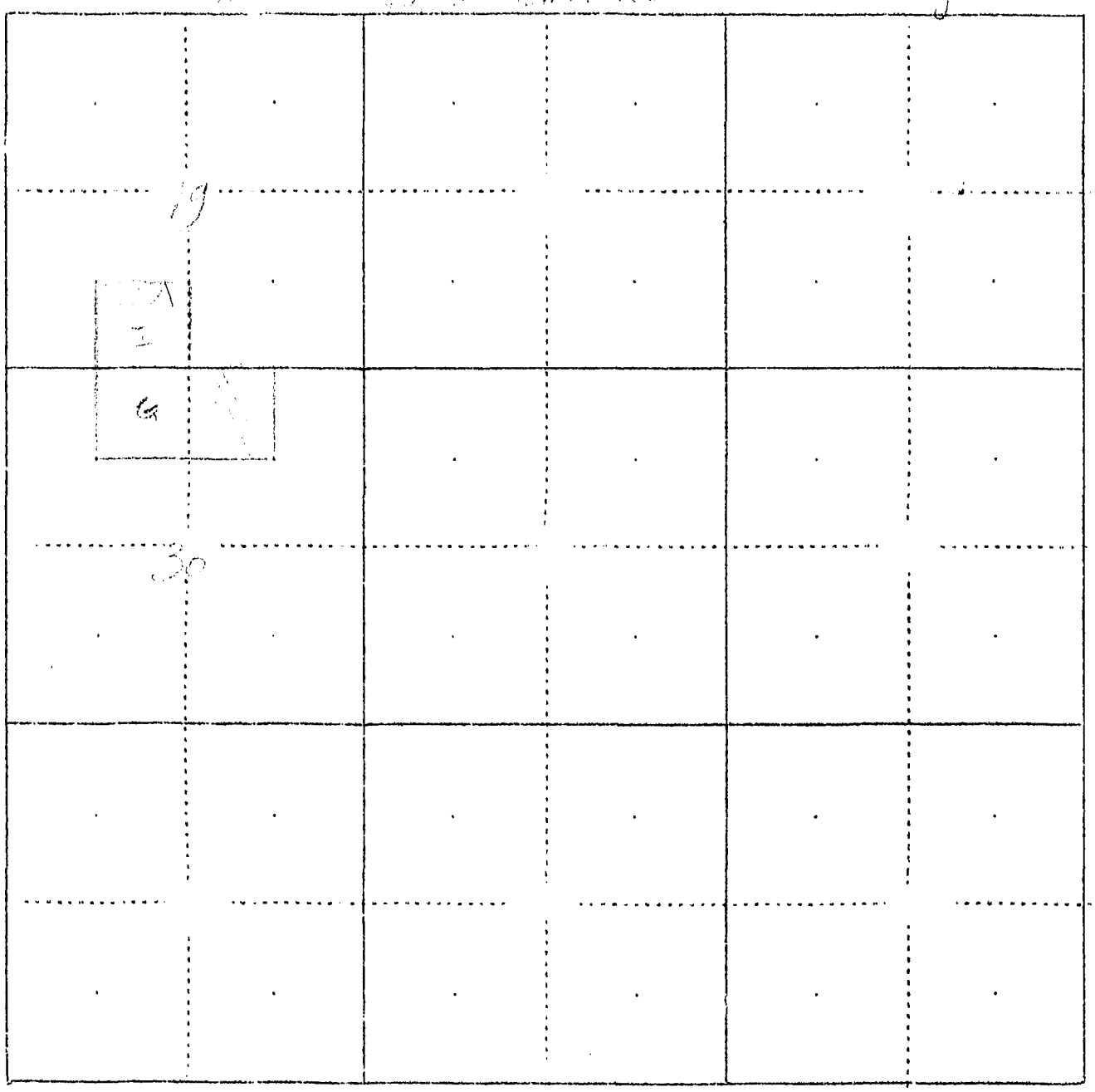

682-683-700

WR-1—10M 8-45

STATE OF MONTANA
STATE ENGINEERS OFFICE
Water Resources Survey

Code No. 20A, 29A, 30D

County Big Horn

T. 3 S. R. 35 E.

Name of Land Owner Indian Address

Name of Operator Miller, Eddie Address Crow Agency, Montana

Part A

TO BE FILED BY THOSE OBTAINING IRRIGATION WATER FROM A DITCH COMPANY OR IRRIGATION DISTRICT

1. Water is delivered by: [illegible]
   Name of Ditch, Ditch Company or District supplying water
2. State the number of acres you irrigate under this system [illegible] Shares you hold [illegible]
3. If you obtain water from more than one Company, give the number of shares, acres irrigated and the name of the Company under **"Remarks."** If you obtain water from a Ditch Company and also have a private system fill in both Part A and Part B.

Part B

TO BE FILED BY THOSE WHO HAVE A PRIVATE DITCH, PUMP OR IRRIGATION SYSTEM
or those who have a private water right under a Ditch Company

4. In what year was this land first irrigated? Date
5. Give the name of the original appropriator (first user):
6. Give the date appropriated Amount filed on: Miners Inches C. F. S.
7. State the total number of acres irrigated under this system:
8. Give the point of diversion: ¼ ¼ Section Township Range

Part C

TO BE FILED BY ALL WATER USERS IN ADDITION TO PART A OR PART B

9. Source of Water: [illegible] River
   Name of stream or lake from which water is originally diverted
10. Water is obtained by: (Check one) Gravity ✓ Pumping Other
11. What is the greatest number of acres you have irrigated? Date
12. How many acres did you irrigate in 1945? (Crop and pasture) 155.3 [illegible]
13. State the total number of additional acres that could be irrigated by increasing the water supply, land leveling, etc. 23.8 [illegible] This land is under what ditch? Reno Canal
14. How many acres of seeped land do you have which could be drained and put into production?
15. What is the condition of your irrigation system? [illegible]
16. Is your water supply adequate? Yes ✓ No Explain
17. REMARKS: [illegible]

OVER

NOTE: The fo ing questions apply only to irrigated land shown on this plat

DESCRIPTION AND MAP OF FARM

18. Legal Description of this Farm Lots 5, 6, 7, Sec. 20; ~~N1/2~~ N1/2 NE1/4 & NW1/4 NW1/4, SWNW, S SENW, Sec. 29; That part of SENE East of R.R., Sec. 30; Twp. 3 S., Rge. 35 E.

IRRIGATED LAND NON-IRRIGATED LAND

NORTH

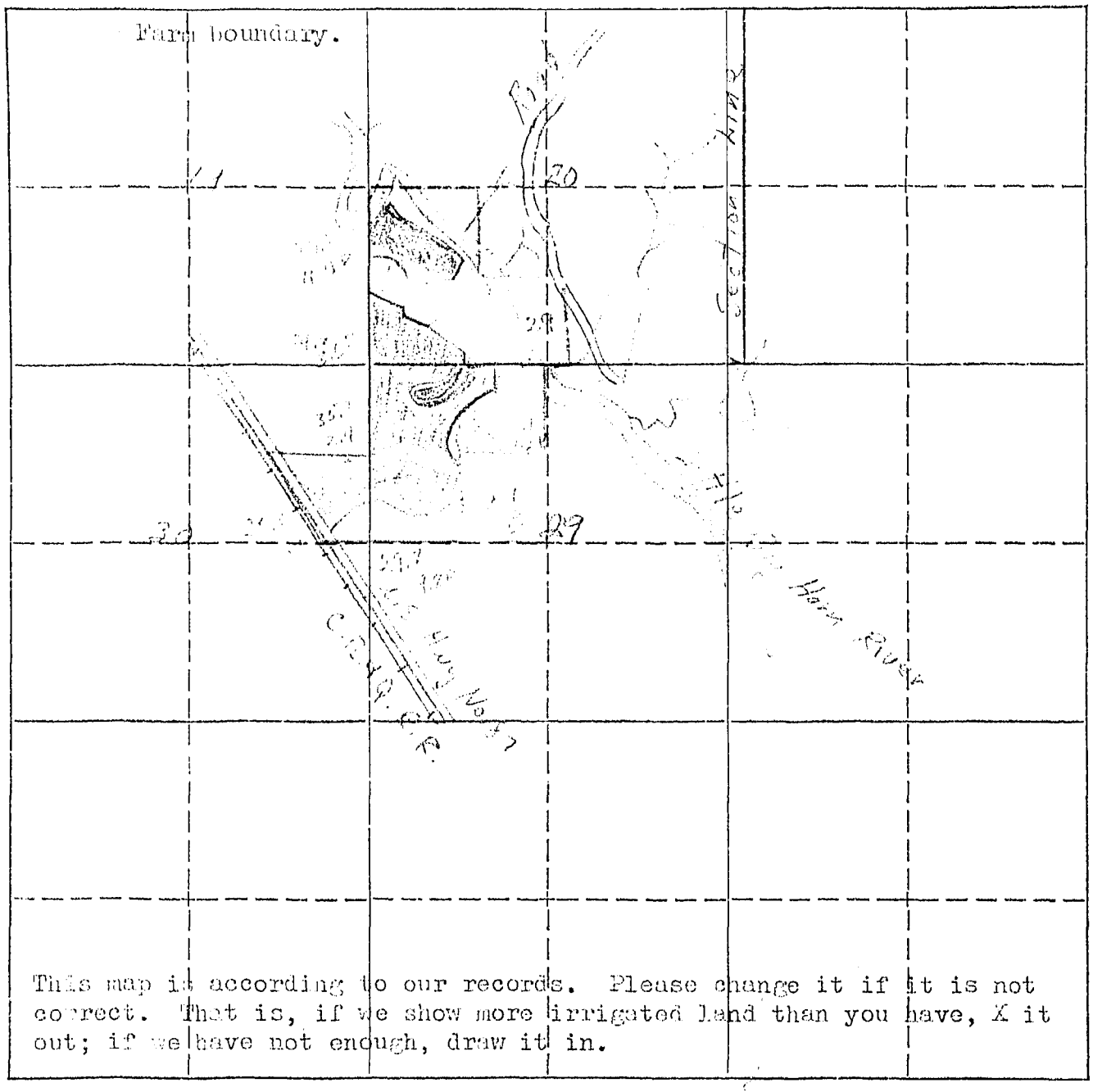

This map is according to our records. Please change it if it is not correct. That is, if we show more irrigated land than you have, X it out; if we have not enough, draw it in.

19. If the above land is irrigated from more than one ditch please give the acreage under each ditch in 19A and indicate the location of the land irrigated from each on the above map.

19A. Ditch: Reno Canal Acres: 129.5

Ditch: Acres:

Information supplied by:

Name Address Crow Agency, Montana Date 4-25-46

REMARKS: Eddie Miller

If you cannot answer all of the questions on this form answer as many as you can and return the form to us as soon as possible.

Form WR 2 10M 8-45

STATE ENGINEERS OFFICE
Water Resources Survey

COUNTY [illegible]

FILE NO. [illegible]

Owner ..... Address .....

AAA Owner [illegible] Address .....

Operator [illegible] Address [illegible]

New Owner ..... Address .....

New Operator ..... Address .....

Assessment Record .....

.....

..... Assessed Acreage [illegible]

Legal Description of This Farm [illegible]

.....

.....

..... Total Acres in Farm [illegible]

Code Number [illegible]

Photo No. [illegible]

AAA Contract No. [illegible]

AAA Total Cropland Acreage [illegible]

App. No. [illegible]

Decree No. .....

Land is located in

Twp. [illegible] Rge. [illegible] Twp. ..... Rge. .....

Twp. ..... Rge. ..... Twp. ..... Rge. .....

Filed in Twp. [illegible] Rge. [illegible]

Remarks .....

.....

.....

.....

Farm Map

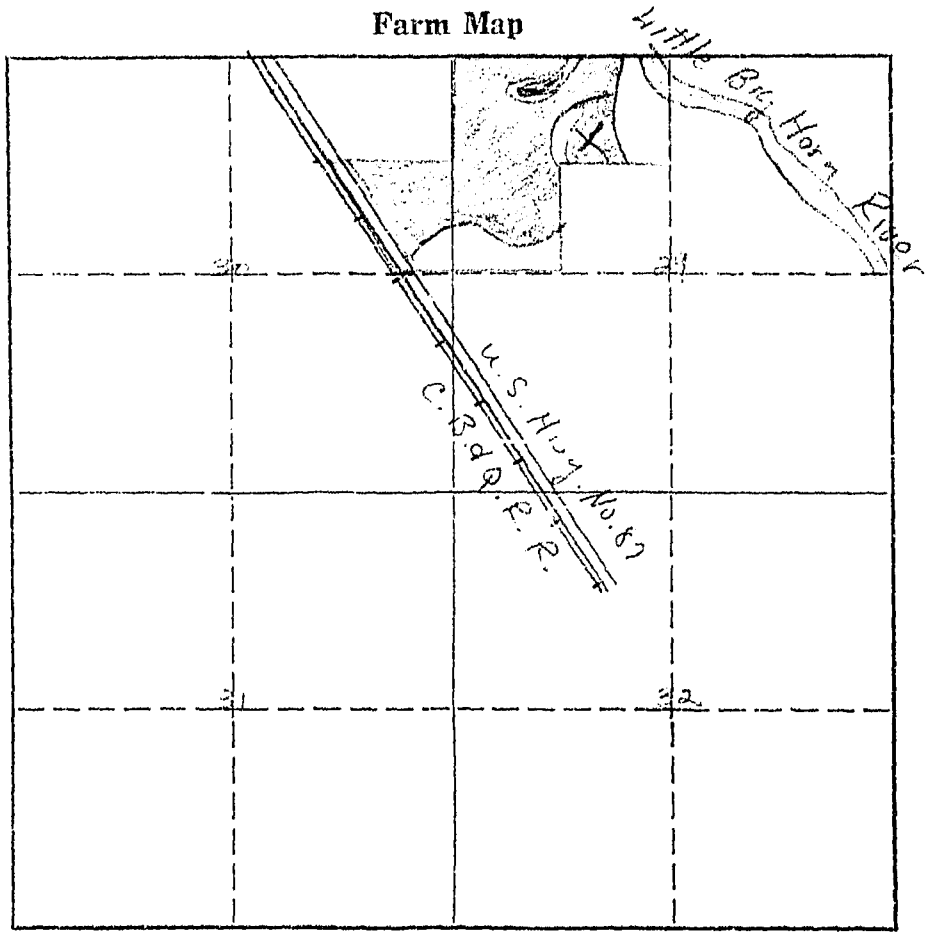

On November 8, 1905, S. G. Reynolds appropriated 4,480 miner's inches from Little Big Horn River. Notice of appropriation was filed November 16, 1905 and recorded in Book A, Page 435 of Misc. Records in the Big Horn County Courthouse.

A previous appropriation was made May 1, 1899.

February 26, 1946

Mr. Eddie Miller
Crow Agency, Montana

Dear Mr. Miller:

SPECIAL NOTICE TO OPERATOR OF THE INDIAN LAND SHOWN ON THE ENCLOSED FORM.

As it is possible that you also operate other lands than those shown on our map, we are interested in the amount of land that you have irrigated only on the land that we have mapped, and not other lands that you may operate under different ownership. The reason for this is that, if lands have white owners, we contact them directly.

W.P. 3116
No. _____

A Study of Montana's Water Resources

Form WR-4

Record of a Farm under A.A.A. Program Having Irrigated Land

A.A.A. Contract No. [illegible] County [illegible] Twp. [illegible] Rng. [illegible]

Name of Owner [illegible] Address [illegible]

Name of Operator [illegible] Address [illegible]

Total Number of Acres in Farm [illegible] Number of Acres Irrigated in 1940 [illegible]

Outline on the plat below in red pencil the boundaries of the farm unit. If possible, show in blue pencil the location of the irrigated land. The section number (s) should be clearly indicated. Obtain the legal description from county ownership records and correct boundaries if necessary.

Legal Description [illegible]



W.P. 3116
No. _____

A Study of Montana's Water Resources

Form WR-4

Record of a Farm under A.A.A. Program Having Irrigated Land

A.A.A. Contract No. _____ County [illegible] Twp. [illegible] Rng. [illegible]

Name of Owner [illegible] Address [illegible]

Name of Operator _____ Address _____

Total Number of Acres in Farm [illegible] Number of Acres Irrigated in 1940 _____

Outline on the plat below in red pencil the boundaries of the farm unit. If possible, show in blue pencil the location of the irrigated land. The section number (s) should be clearly indicated. Obtain the legal description from county ownership records and correct boundaries if necessary.

Legal Description [illegible]



W.P. 3116
No. _____

A Study of Montana's Water Resources

Form NR-4

Record of a Farm under A.A.A. Program Having Irrigated Land

A.A.A. Contract No. _____ County _____ Twp. _____ Rng. _____

Name of Owner _____ Address _____

Name of Operator _____ Address _____

Total Number of Acres in Farm _____ Number of Acres Irrigated in 1940 _____

Outline on the plat below in red pencil the boundaries of the farm unit. If possible, show in blue pencil the location of the irrigated land. The section number (s) should be clearly indicated. Obtain the legal description from county ownership records and correct boundaries if necessary.

Legal Description _____



Form WR 2 10M 8-15

STATE ENGINEERS OFFICE
Water Resources Survey

COUNTY [illegible]

FILE NO. [illegible]

Owner ..... Address .....

AAA Owner [illegible] Address .....

Operator [illegible] Address [illegible]

New Owner ..... Address .....

New Operator ..... Address .....

Assessment Record .....

.....

..... Assessed Acreage [illegible]

Legal Description of This Farm Lots 5, 6 & 7 [illegible]

.....

.....

.....

..... Total Acres in Farm [illegible]

Code Number [illegible]

Photo No. [illegible]

AAA Contract No. [illegible]

AAA Total Cropland Acreage [illegible]

App. No. [illegible]

Decree No. .....

Land is located in

Twp. [illegible] Rge. ..... Twp. ..... Rge. .....

Twp. ..... Rge. ..... Twp. ..... Rge. .....

Filed in Twp. [illegible] Rge. [illegible]

Remarks .....

.....

.....

.....

Farm Map

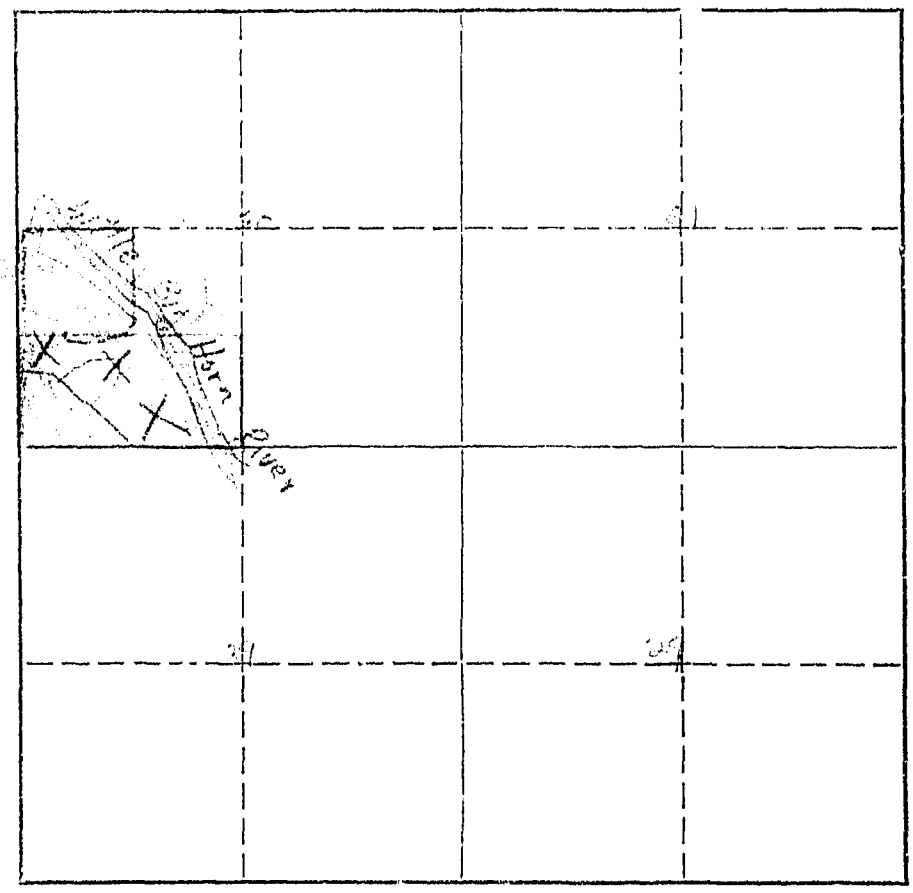

February 26, 1946

Mr. Eddie Miller
Crow Agency, Montana

Dear Mr. Miller:

SPECIAL NOTICE TO OPERATOR OF THE INDIAN LAND SHOWN ON THE ENCLOSED FORM.

As it is possible that you also operate other lands than those shown on our map, we are interested in the amount of land that you have irrigated only on the land that we have mapped, and not other lands that you may operate under different ownership. The reason for this is that, if lands have white owners, we contact them directly.

W.P. 3116
No. _____

A Study of Montana's Water Resources

Form WR-4

Record of a Farm under A.A.A. Program Having Irrigated Land

A.A.A. Contract No. _____ County _____ Twp. _____ Rng. _____

Name of Owner _____ Address _____

Name of Operator _____ Address _____

Total Number of Acres in Farm _____ Number of Acres Irrigated in 1940 _____

Outline on the plat below in red pencil the boundaries of the farm unit. If possible, show in blue pencil the location of the irrigated land. The section number (s) should be clearly indicated. Obtain the legal description from county ownership records and correct boundaries if necessary.

Legal Description _____



Form WR 2 10M 8-45

STATE ENGINEERS OFFICE
Water Resources Survey

COUNTY Rio Arriba

FILE NO. 700

Owner ..... Address .....

AAA Owner [illegible] Address .....

Operator [illegible] Address [illegible]

New Owner ..... Address .....

New Operator ..... Address .....

Assessment Record [illegible]

Assessed Acreage [illegible]

Legal Description of This Farm [illegible]

Total Acres in Farm 20

Code Number 29 H

Photo No. 233-46

AAA Contract No. [illegible]

AAA Total Cropland Acreage [illegible]

App. No. [illegible]

Decree No. .....

Land is located in

Twp. [illegible] Rge. [illegible] Twp. ..... Rge. .....

Twp. ..... Rge. ..... Twp. ..... Rge. .....

Filed in Twp. 25 Rge. 3 E

Remarks .....

Farm Map

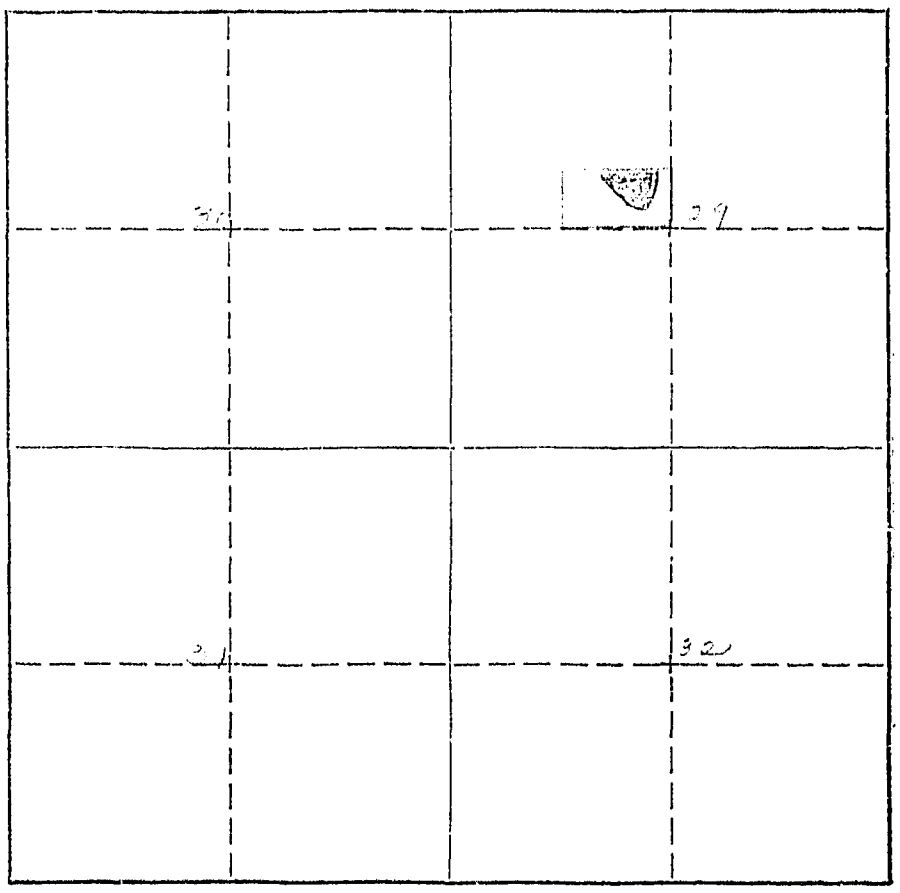

W.P. 3116
No. _____

A Study of Montana's Water Resources

Form WR-4

Record of a Farm under A.A.A. Program Having Irrigated Land

A.A.A. Contract No. _____ County [illegible] Twp. [illegible] Rng. [illegible]

Name of Owner [illegible] Address [illegible]

Name of Operator _____ Address _____

Total Number of Acres in Farm [illegible] Number of Acres Irrigated in 1940 _____

Outline on the plat below in red pencil the boundaries of the farm unit. If possible, show in blue pencil the location of the irrigated land. The section number (s) should be clearly indicated. Obtain the legal description from county ownership records and correct boundaries if necessary.

Legal Description [illegible]

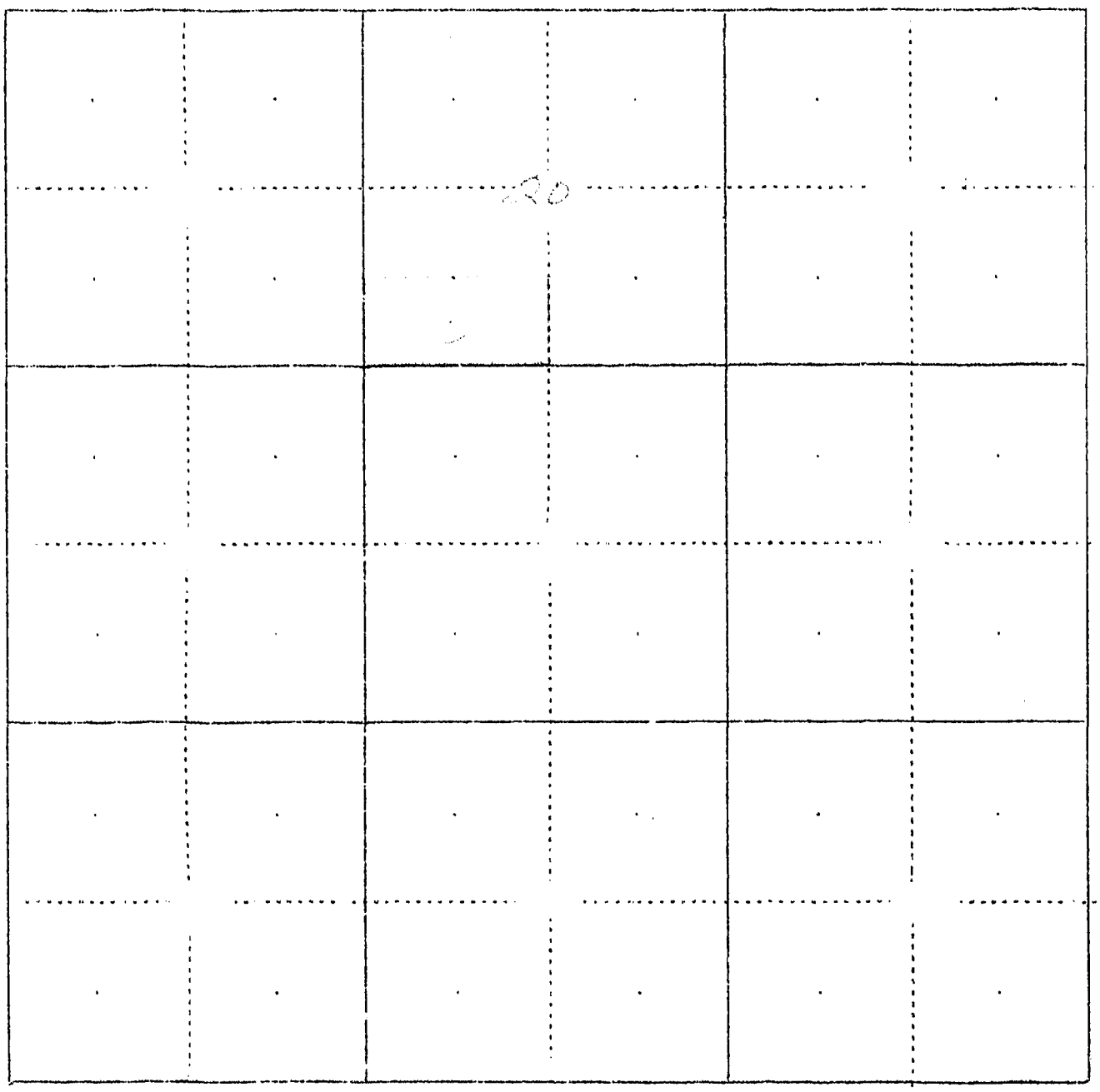

691

nWR-1—10M 8-45

STATE OF MONTANA
STATE ENGINEERS OFFICE
Water Resources Survey

Code No. 29D-50M-01A-03B

County Big Horn

T. 3 So. R. 39 E.

Name of Land Owner Indian Address

Name of Operator Big Shoulder, James Address Crow Agency, Montana

Part A

TO BE FILED BY THOSE OBTAINING IRRIGATION WATER FROM A DITCH COMPANY OR IRRIGATION DISTRICT

1. Water is delivered by: .....
   Name of Ditch, Ditch Company or District supplying water
2. State the number of acres you irrigate under this system 0 Shares you hold .....
3. If you obtain water from more than one Company, give the number of shares, acres irrigated and the name of the Company under **"Remarks."** If you obtain water from a Ditch Company and also have a private system fill in both Part A and Part B.

Part B

TO BE FILED BY THOSE WHO HAVE A PRIVATE DITCH, PUMP OR IRRIGATION SYSTEM
or those who have a private water right under a Ditch Company

4. In what year was this land first irrigated? Date .....
5. Give the name of the original appropriator (first user): .....
6. Give the date appropriated ..... Amount filed on: Miners Inches ..... C. F. S. .....
7. State the total number of acres irrigated under this system: .....
8. Give the point of diversion: ..... ¼ ..... ¼ Section ..... Township ..... Range .....

Part C

TO BE FILED BY ALL WATER USERS IN ADDITION TO PART A OR PART B

9. Source of Water: .....
   Name of stream or lake from which water is originally diverted
10. Water is obtained by: (Check one) Gravity ..... Pumping ..... Other .....
11. What is the greatest number of acres you have irrigated? ..... Date .....
12. How many acres did you irrigate in 19 45 ? (Crop and pasture) 0
13. State the total number of additional acres that could be irrigated by increasing the water supply, land leveling, etc. ..... This land is under what ditch? .....
14. How many acres of seeped land do you have which could be drained and put into production? .....
15. What is the condition of your irrigation system? .....
16. Is your water supply adequate? Yes ✓ No ..... Explain .....
17. REMARKS: .....

OVER

NOTE: The for ing questions apply only to irrigated land shown on this plat.

DESCRIPTION AND MAP OF FARM

18. Legal Description of this Farm. [illegible], Sec. 29 - [illegible], Sec. 30 - [illegible], Sec. 31

[illegible], Sec. 32 - Twp. 5 So., Rge. 35 E.

IRRIGATED LAND NON-IRRIGATED LAND

NORTH

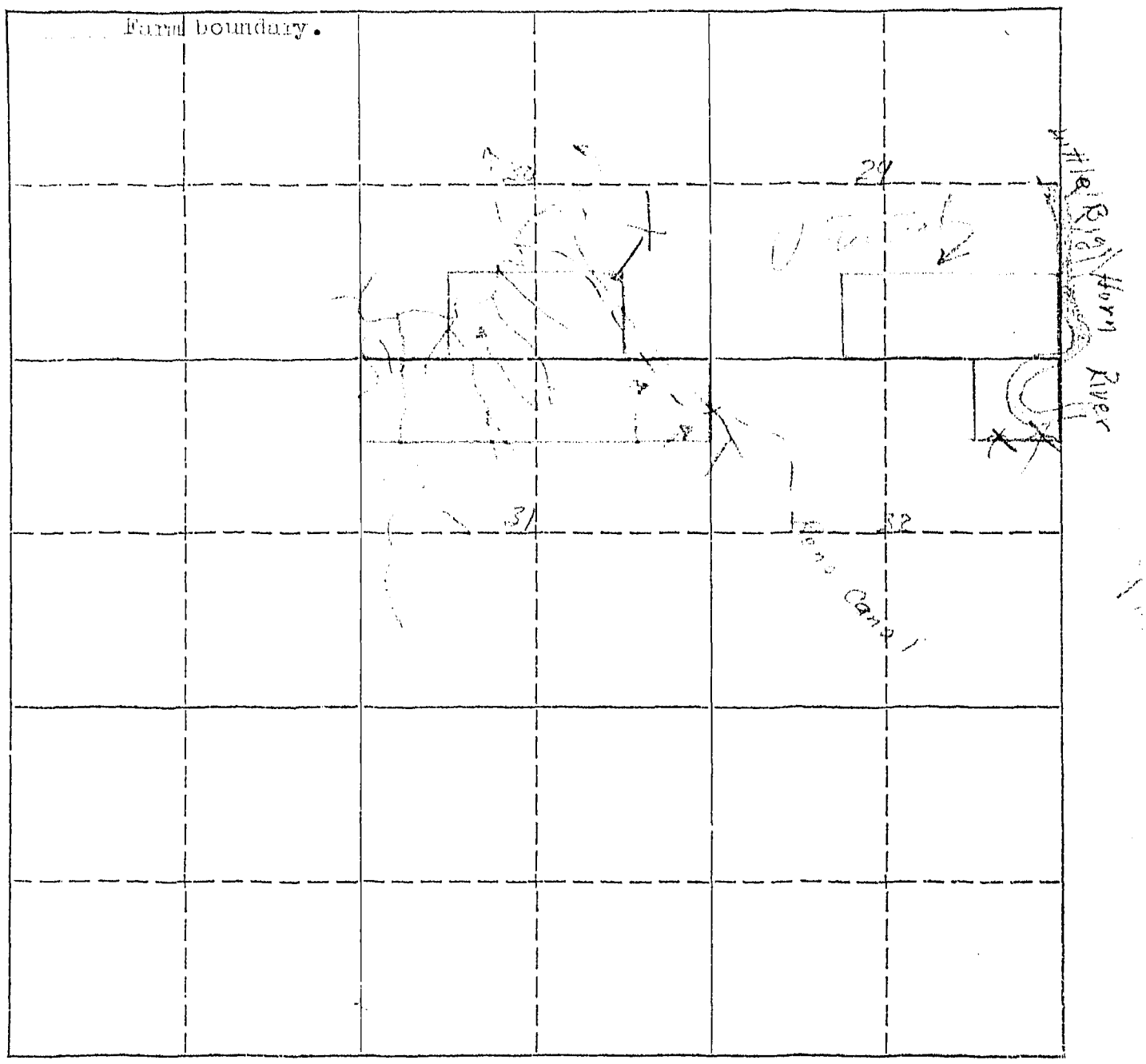

19. If the above land is irrigated from more than one ditch please give the acreage under each ditch in 19A and indicate the location of the land irrigated from each on the above map.

19A. Ditch: [illegible] Acres: 0

Ditch: Acres:

Information supplied by:

Name [illegible] Address Date 8/23/41

REMARKS:

If you cannot answer all of the questions on this form answer as many as you can and return the form to us as soon as possible.

1 Form WR 2 10M 8-45

STATE ENGINEERS OFFICE
Water Resources Survey

COUNTY [illegible]

FILE NO. 691

Owner ..... Address .....

AAA Owner [illegible] Address .....

Operator [illegible] Address [illegible]

New Owner ..... Address .....

New Operator ..... Address .....

Assessment Record .....

.....

..... Assessed Acreage [illegible]

Legal Description of This Farm [illegible]

[illegible]

.....

..... Total Acres in Farm [illegible]

Code Number 20D-30B-31B-32B

Photo No. [illegible]

AAA Contract No. [illegible]

AAA Total Cropland Acreage [illegible]

App. No. [illegible]

Decree No. .....

Land is located in

Twp. [illegible] Rge. ..... Twp. ..... Rge. .....

Twp. ..... Rge. ..... Twp. ..... Rge. .....

Filed in Twp. ..... Rge. .....

Remarks .....

.....

.....

.....

[illegible]

Farm Map

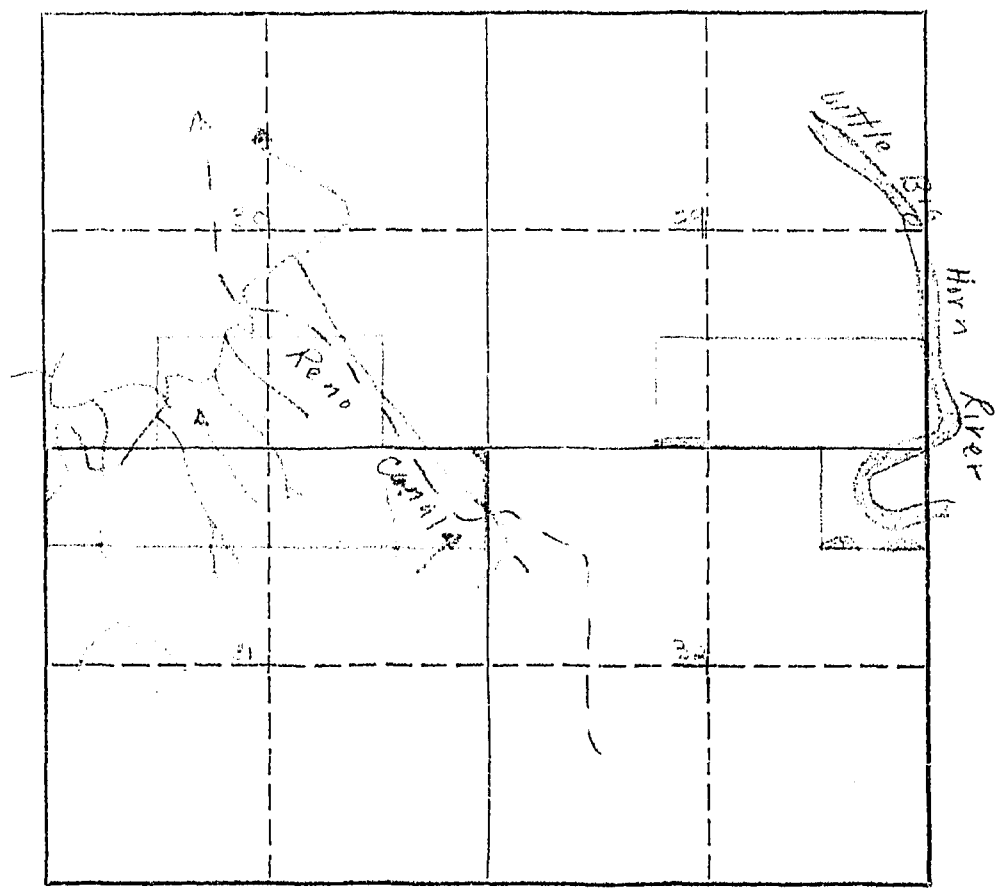

On November 8, 1905, S. G. Reynolds appropriated 4,480 miner's inches from Little Big Horn River. Notice of Appropriation was filed November 16, 1905 and recorded in Book A, Page 433 of Misc. Records in the Big Horn County Courthouse.

A previous appropriation was made May 1, 1899.

W.P. 3116
No. _____

A Study of Montana's Water Resources

Form WR-4

Record of a Farm under A.A.A. Program Having Irrigated Land

A.A.A. Contract No. _____ County Big Horn Twp. 3 South Rng. 35 East

Name of Owner U.S. Indian Dept. Address Crow Agency, Mont.

Name of Operator _____ Address _____

Total Number of Acres in Farm 120 Number of Acres Irrigated in 1940 [illegible]

Outline on the plat below in red pencil the boundaries of the farm unit. If possible, show in blue pencil the location of the irrigated land. The section number (s) should be clearly indicated. Obtain the legal description from county ownership records and correct boundaries if necessary.

Legal Description SE¼SW¼, S½SE¼, 29-3S-35E

Not in program, cannot ascertain average

Part in SE¼SW¼ Farmed under 1046 (Joe Nagashima

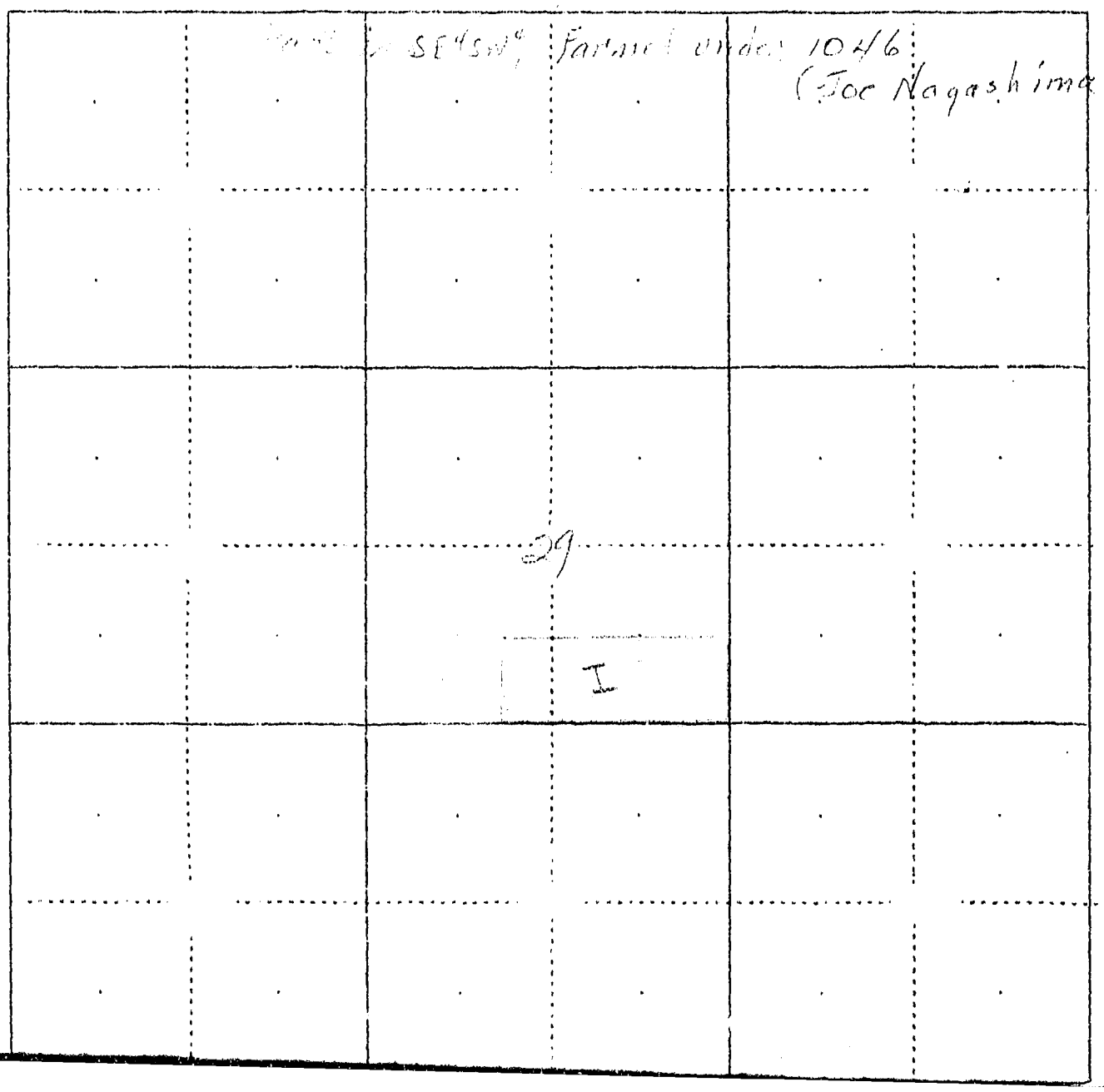

W.P. 3116
No. _____

A Study of Montana's Water Resources

Form WR-4

Record of a Farm under A.A.A. Program Having Irrigated Land

A.A.A. Contract No. _____ County Big Horn Twp. 8 South Rng. 35 East

Name of Owner [illegible] Address [illegible]

Name of Operator _____ Address _____

Total Number of Acres in Farm 80 Number of Acres Irrigated in 1940 _____

Outline on the plat below in red pencil the boundaries of the farm unit. If possible, show in blue pencil the location of the irrigated land. The section number (s) should be clearly indicated. Obtain the legal description from county ownership records and correct boundaries if necessary.

Legal Description [illegible]

Not in program [illegible]



690

nWR-1—10M 8-45

STATE OF MONTANA
STATE ENGINEERS OFFICE
Water Resources Survey

Code No. 32 C

County Big Horn

T. 3 S. R. 35 E.

Name of Land Owner Indian Address

Name of Operator Davis, A. R. Address Garryowen, Montana

Part A

TO BE FILED BY THOSE OBTAINING IRRIGATION WATER FROM A DITCH COMPANY OR IRRIGATION DISTRICT

1. Water is delivered by: .....
   Name of Ditch, Ditch Company or District supplying water
2. State the n[illegible] of acres you irrigate under this system ..... Shares you hold .....
3. If you obta[illegible]r from more than one Company, give the number of shares, acres irrigated and the name of the Company under "Remarks." If you obtain water from a Ditch Company and also have a private system fill in both Part A and Part B.

Part B

TO BE FILED BY THOSE WHO HAVE A PRIVATE DITCH, PUMP OR IRRIGATION SYSTEM
or those who have a private water right under a Ditch Company

4. In what year was this land first irrigated? Date .....
5. Give the name of the original appropriator (first user): .....
6. Give the date appropriated ..... Amount filed on: Miners Inches ..... C. F. S. .....
7. State the total number of acres irrigated under this system: .....
8. Give the point of diversion: ..... ¼ ..... ¼ Section ..... Township ..... Range .....

Part C

TO BE FILED BY ALL WATER USERS IN ADDITION TO PART A OR PART B

9. Source of Water: .....
   Name of stream or lake from which water is originally diverted
10. Water is obtained by: (Check one) Gravity ..... Pumping ..... Other .....
11. What is the greatest number of acres you have irrigated? 23.2 Date [illegible]
12. How many acres did you irrigate in 19 45 ? (Crop and pasture) 23.2
13. State the total number of additional acres that could be irrigated by increasing the water supply, land leveling, etc. 7.7 This land is under what ditch? [illegible]
14. How many acres of seeped land do you have which could be drained and put into production? 0
15. What is the condition of your irrigation system? .....
16. Is your water supply adequate? Yes ..... No ..... Explain .....
17. REMARKS: .....

OVER

NOTE: The following questions apply only to irrigated land shown on this plat.

DESCRIPTION AND MAP OF FARM

18. Legal Description of this Farm Frac. N½NW West of R.R., Sec. 32 - Twn. 5 S., Rge. 35 E.

IRRIGATED LAND NON-IRRIGATED LAND

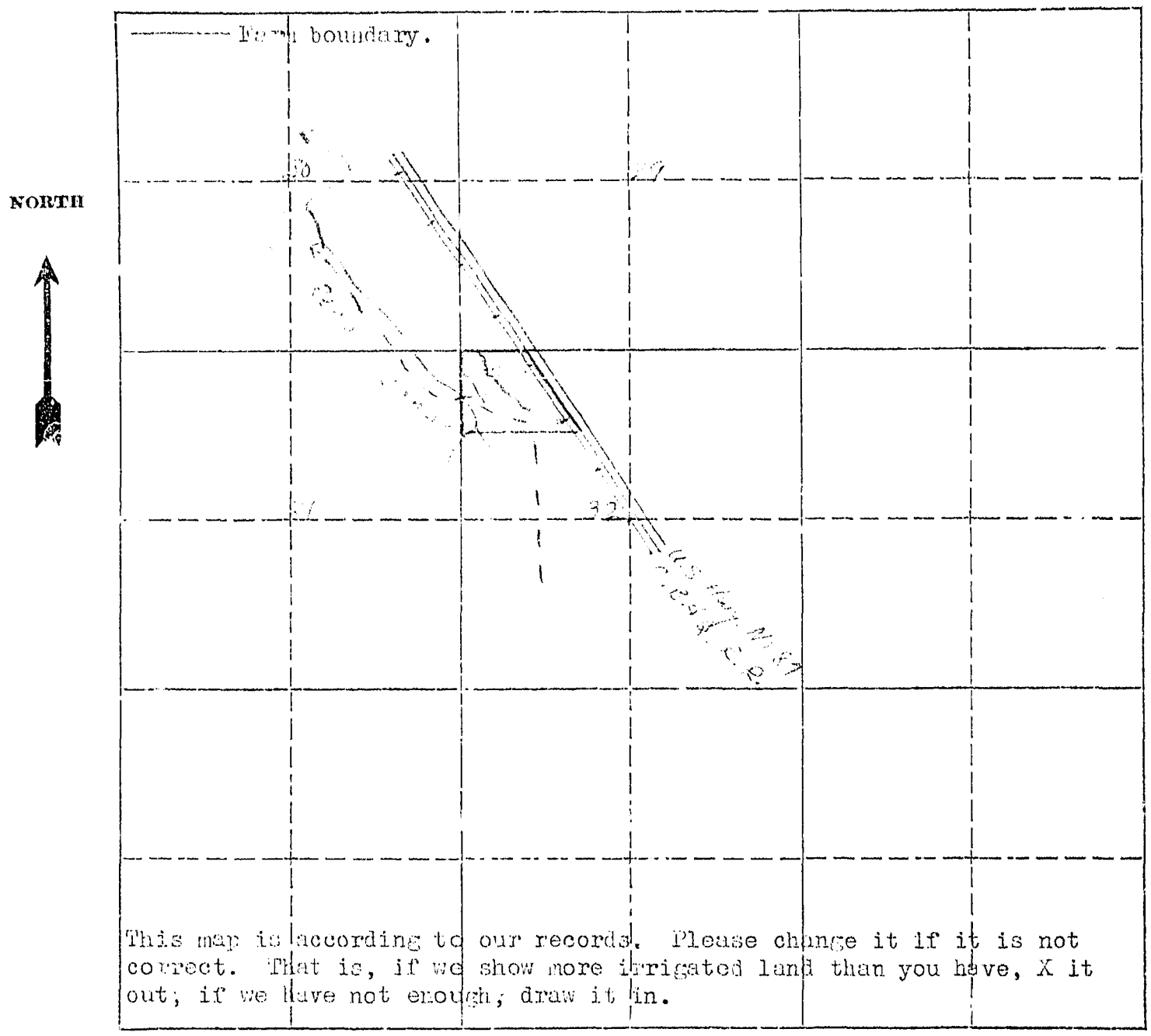

19. If the above land is irrigated from more than one ditch please give the acreage under each ditch in 19A and indicate the location of the land irrigated from each on the above map.

19A. Ditch: ..... Acres: 25.2

Ditch: ..... Acres: .....

Information supplied by:

Name ..... Address ..... Date .....

REMARKS: .....

If you cannot answer all of the questions on this form answer as many as you can and return the form to us as soon as possible.

On November [illegible], 19[illegible], [illegible] Reynolds [illegible] 4,[illegible] miner's inches from Little Big Horn River. Notice of Appropriation was filed November 16, 19[illegible] and recorded in Book [illegible], Page 4[illegible] of Misc. Records in the Big Horn County Courthouse.

Appropriation was made [illegible] 1, 1899.

February 21, 1948

Mr. A. R. Davis
Box 12
Garryowen, Montana

Dear Mr. Davis:

SPECIAL NOTICE TO OPERATOR OF INDIAN LAND SHOWN ON ENCLOSED FORMS:

As it is possible that you also operate other lands than those shown on our map, we are interested in the amount of land that you have irrigated only on the land that we have mapped, and not other lands that you may operate under different ownership. The reason for this is that, if lands have white owners, we contact them directly.

Form WR 2 10M 8-15

STATE ENGINEERS OFFICE
Water Resources Survey

COUNTY Big Horn

FILE NO. [illegible]

Owner ..... Address .....

AAA Owner [illegible] Address .....

Operator [illegible] Address [illegible]

New Owner ..... Address .....

New Operator ..... Address .....

Assessment Record .....

.....

..... Assessed Acreage [illegible]

Legal Description of This Farm [illegible]

.....

.....

.....

..... Total Acres in Farm [illegible]

Code Number 32[illegible]

Photo No. [illegible]

AAA Contract No. [illegible]

AAA Total Cropland Acreage [illegible]

App. No. [illegible]

Decree No. .....

Land is located in

Twp. [illegible] Rge. [illegible] Twp. ..... Rge. .....

Twp. ..... Rge. ..... Twp. ..... Rge. .....

Filed in Twp. [illegible] Rge. [illegible]

Remarks .....

.....

.....

.....

[illegible]

Farm Map

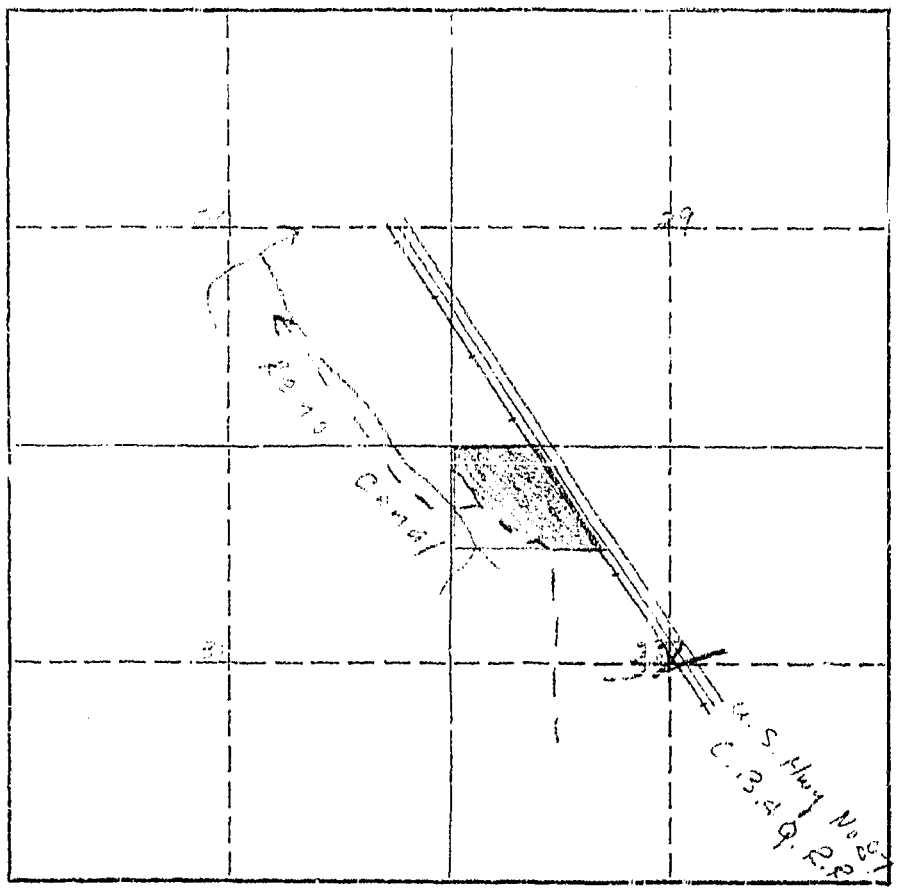

668

n WR-1—10M 8-45

STATE OF MONTANA
STATE ENGINEERS OFFICE
Water Resources Survey

Code No. 19 C

County Big Horn

T. 3 S. R. 33 E.

Name of Land Owner Indian Address

Name of Operator Davis, E. R. Address Crow Agency, Montana

Part A

TO BE FILED BY THOSE OBTAINING IRRIGATION WATER FROM A DITCH COMPANY OR IRRIGATION DISTRICT

1. Water is delivered by: .....
   Name of Ditch, Ditch Company or District supplying water
2. State the number of acres you irrigate under this system ..... Shares you hold .....
3. If you obtain water from more than one Company, give the number of shares, acres irrigated and the name of the Company under "**Remarks.**" If you obtain water from a Ditch Company and also have a private system fill in both Part A and Part B.

Part B

TO BE FILED BY THOSE WHO HAVE A PRIVATE DITCH, PUMP OR IRRIGATION SYSTEM
or those who have a private water right under a Ditch Company

4. In what year was this land first irrigated? Date .....
5. Give the name of the original appropriator (first user): .....
6. Give the date appropriated ..... Amount filed on: Miners Inches ..... C. F. S. .....
7. State the total number of acres irrigated under this system: .....
8. Give the point of diversion: ..... ¼ ..... ¼ Section ..... Township ..... Range .....

Part C

TO BE FILED BY ALL WATER USERS IN ADDITION TO PART A OR PART B

9. Source of Water: .....
   Name of stream or lake from which water is originally diverted
10. Water is obtained by: (Check one) Gravity ..... Pumping ..... Other .....
11. What is the greatest number of acres you have irrigated? 30 acres Date .....
12. How many acres did you irrigate in 19 45 ? (Crop and pasture) 35
13. State the total number of additional acres that could be irrigated by increasing the water supply, land leveling, etc. ..... This land is under what ditch? .....
14. How many acres of seeped land do you have which could be drained and put into production? .....
15. What is the condition of your irrigation system? .....
16. Is your water supply adequate? Yes X No ..... Explain .....
17. REMARKS: .....

OVER

NOTE: The for ing questions apply only to irrigated land shown on this plat.

DESCRIPTION AND MAP OF FARM

18. Legal Description of this Farm NENW, SEC. 19, Twp. 3 S., Rge. 35 E.

IRRIGATED LAND NON-IRRIGATED LAND

NORTH

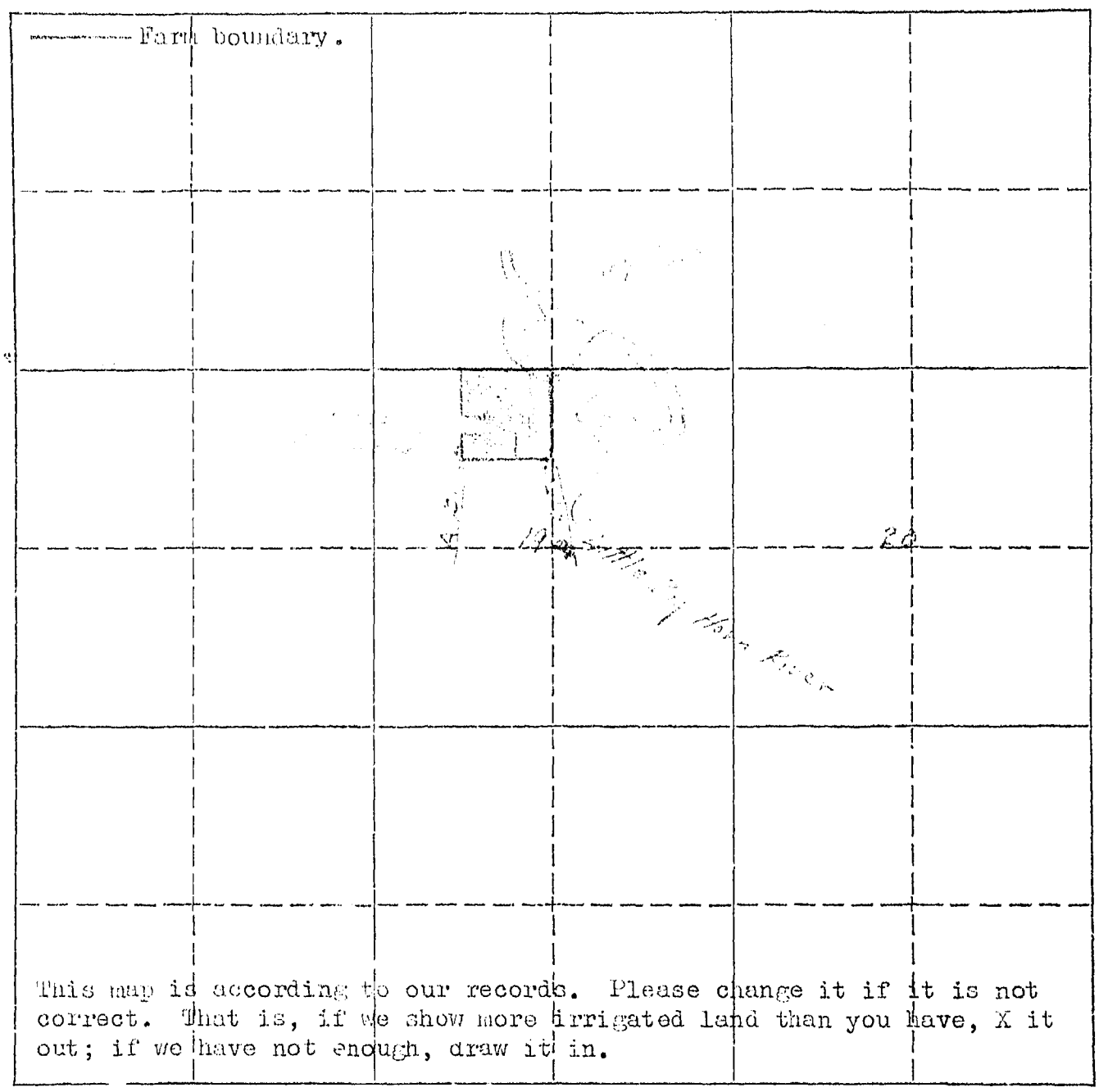

19. If the above land is irrigated from more than one ditch please give the acreage under each ditch in 19A and indicate the location of the land irrigated from each on the above map. Reno Canal 35 Acres

19A. Ditch: [illegible] Acres: [illegible]

Ditch: [illegible] Acres: [illegible]

Information supplied by:

Name [illegible] Address [illegible] Date [illegible]

REMARKS: [illegible]

If you cannot answer all of the questions on this form answer as many as you can and return the form to us as soon as possible.

Form WR 2 10M 8-45

STATE ENGINEERS OFFICE
Water Resources Survey

COUNTY [illegible]

FILE NO. [illegible]

Owner ..... Address .....

AAA Owner [illegible] Address .....

Operator [illegible] Address [illegible]

New Owner ..... Address .....

New Operator ..... Address .....

Assessment Record .....

.....

..... Assessed Acreage [illegible]

Legal Description of This Farm [illegible]

.....

.....

..... Total Acres in Farm [illegible]

Code Number [illegible]

Photo No. [illegible]

AAA Contract No. [illegible]

AAA Total Cropland Acreage [illegible]

App. No. [illegible]

Decree No. .....

Land is located in

Twp. [illegible] Rge. [illegible] Twp. ..... Rge. .....

Twp. ..... Rge. ..... Twp. ..... Rge. .....

Filed in Twp. [illegible] Rge. [illegible]

Remarks .....

.....

.....

.....

Farm Map

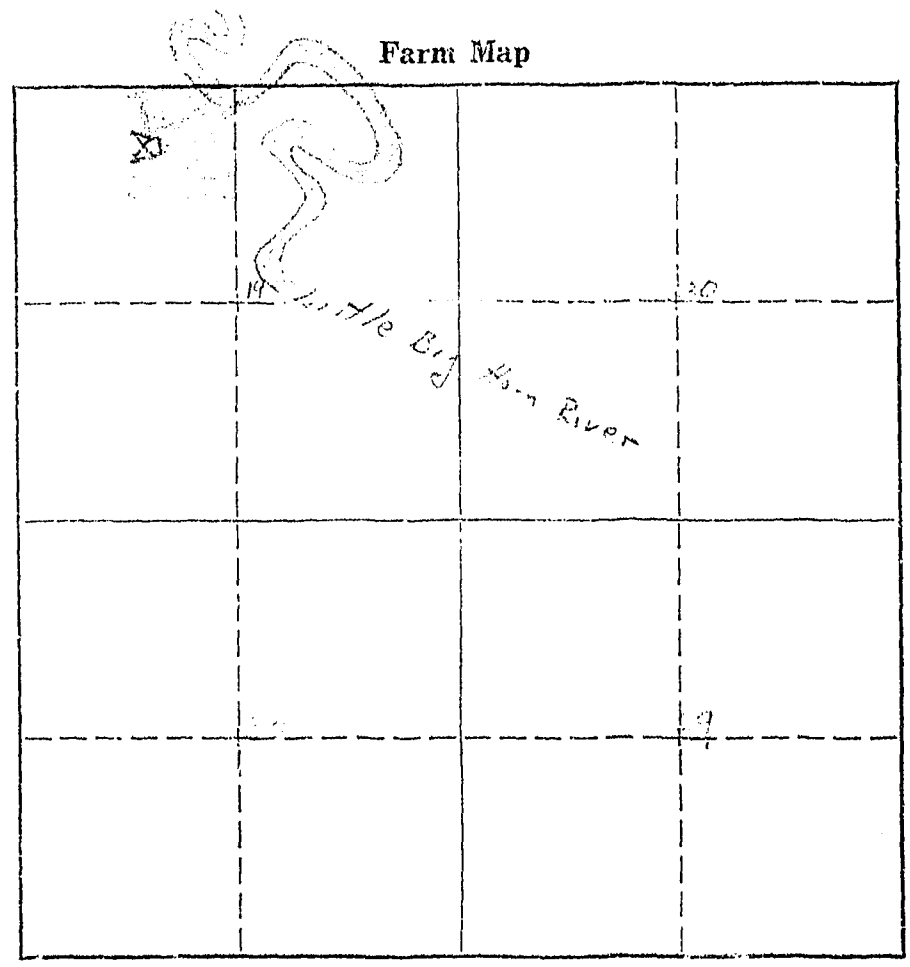

On November [illegible], [illegible] 4,400 miner's inches [illegible] from Little [illegible] River. [illegible] was filed November 16, 1905 and recorded in Book [illegible], Page 400 of [illegible]. Records in the Big Horn County Courthouse.

[illegible] previous [illegible] 1, 1899.

February 26, 1946

Mr. E. R. Davis
Crow Agency, Montana

Dear Mr. Davis:

SPECIAL NOTICE TO OPERATOR OF THE INDIAN LAND SHOWN ON THE ENCLOSED FORM:

As it is possible that you also operate other lands than those shown [illegible] map, we are interested in the amount of land that you have irrigated only on the land that we have mapped, and not other lands that you may operate under different ownership. The reason for this is that, if lands have white owners, we contact them directly.

W.P. 3116 A Study of Montana's Water Resources Form WR-4

No. _____

Record of a Farm under A.A.A. Program Having Irrigated Land

A.A.A. Contract No. [illegible] County [illegible] Twp. [illegible] Rng. 35 East

Name of Owner _____ Address _____

Name of Operator _____ Address _____

Total Number of Acres in Farm 40 Number of Acres Irrigated in 1940 [illegible]

Outline on the plat below in red pencil the boundaries of the farm unit. If possible, show in blue pencil the location of the irrigated land. The section number (s) should be clearly indicated. Obtain the legal description from county ownership records and correct boundaries if necessary.

Legal Description NE¼NW¼ 19-35-35E



701

WR-1—10M 8-45

STATE OF MONTANA
STATE ENGINEERS OFFICE
Water Resources Survey

Code No. 29F

County Big Horn

T. 3 S. R. 35 E.

Name of Land Owner Indian Address Crow Agency, Mont

Name of Operator Mikami, Harry Address Garryowen, Montana

Part A

TO BE FILED BY THOSE OBTAINING IRRIGATION WATER FROM A DITCH COMPANY OR IRRIGATION DISTRICT

1. Water is delivered by: [illegible] Canal
   Name of Ditch, Ditch Company or District supplying water
2. State the number of acres you irrigate under this system [illegible] Shares you hold [illegible]
3. If you obtain water from more than one Company, give the number of shares, acres irrigated and the name of the Company under "Remarks." If you obtain water from a Ditch Company and also have a private system fill in both Part A and Part B.

Part B

TO BE FILED BY THOSE WHO HAVE A PRIVATE DITCH, PUMP OR IRRIGATION SYSTEM
or those who have a private water right under a Ditch Company

4. In what year was this land first irrigated? Date
5. Give the name of the original appropriator (first user):
6. Give the date appropriated Amount filed on: Miners Inches C. F. S.
7. State the total number of acres irrigated under this system:
8. Give the point of diversion: ¼ ¼ Section Township Range

Part C

TO BE FILED BY ALL WATER USERS IN ADDITION TO PART A OR PART B

9. Source of Water: [illegible]
   Name of stream or lake from which water is originally diverted
10. Water is obtained by: (Check one) Gravity Pumping Other
11. What is the greatest number of acres you have irrigated? Date
12. How many acres did you irrigate in 1945? (Crop and pasture) None
13. State the total number of additional acres that could be irrigated by increasing the water supply, land leveling, etc. 58.4 This land is under what ditch? Reno Canal
14. How many acres of seeped land do you have which could be drained and put into production?
15. What is the condition of your irrigation system? [illegible]
16. Is your water supply adequate? Yes ✓ No Explain
17. REMARKS:

OVER

NOTE: The for ing questions apply only to irrigated land shown on this plat

DESCRIPTION AND MAP OF FARM

18. Legal Description of this Farm S½ NE¼, sec. 29 - Twp. 3 S., Rge. 55 E.

IRRIGATED LAND NON-IRRIGATED LAND

NORTH

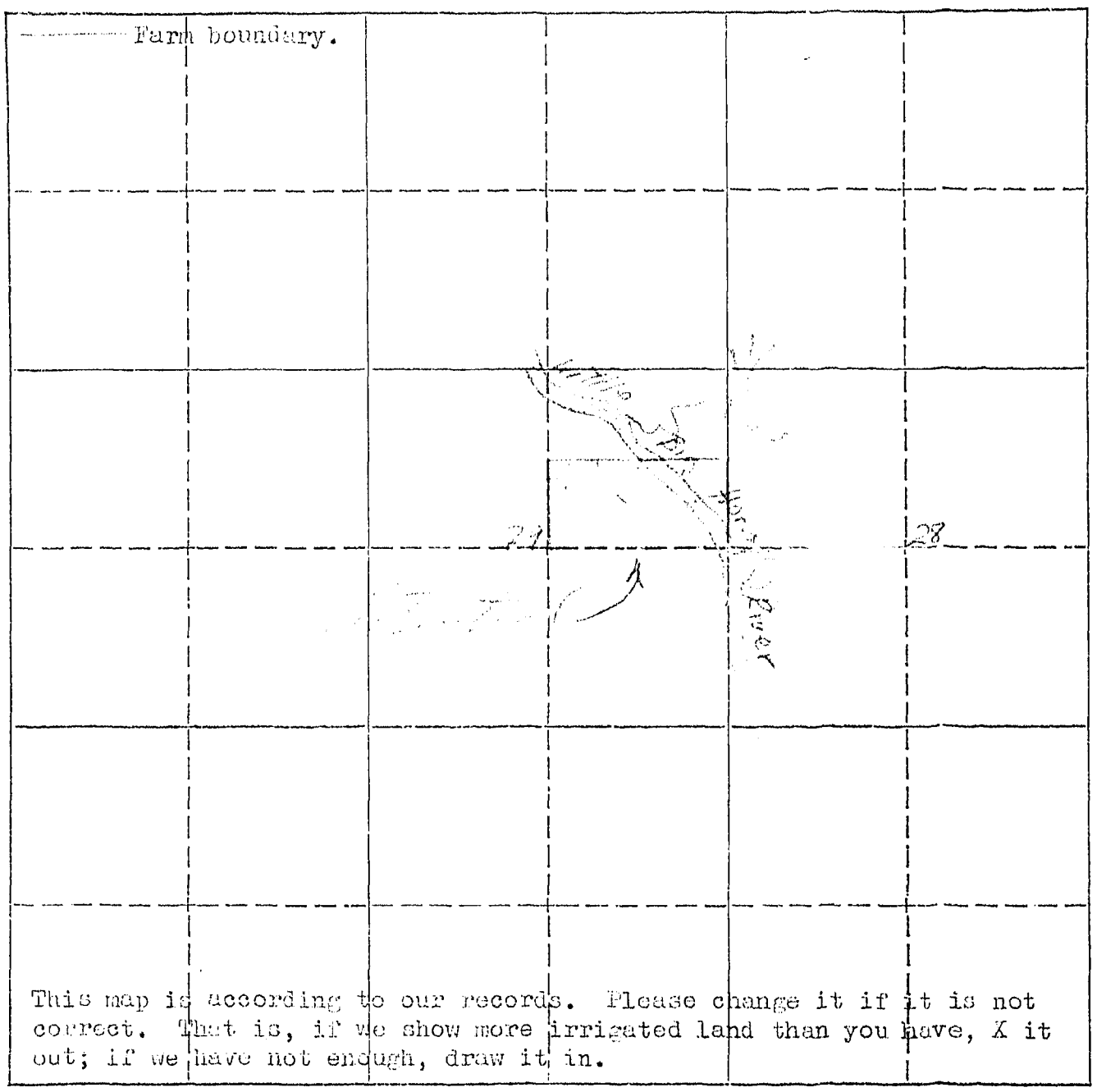

19. If the above land is irrigated from more than one ditch please give the acreage under each ditch in 19A and indicate the location of the land irrigated from each on the above map.

19A. Ditch: ..... Acres: 0

Ditch: ..... Acres: .....

Information supplied by:

Name Harry Nikami Address Garrison, Mont. Date Mar 2 1948

REMARKS: .....

If you cannot answer all of the questions on this form answer as many as you can and return the form to us as soon as possible.

1 Form WR 2 10M 8-45

STATE ENGINEERS OFFICE
Water Resources Survey

COUNTY Big Horn

FILE NO. 701

Owner ..... Address .....

AAA Owner [illegible] Address .....

Operator [illegible] Address [illegible]

New Owner ..... Address .....

New Operator ..... Address .....

Assessment Record .....

U.S.I.D.
Assessed Acreage 58.4

Legal Description of This Farm [illegible]

Total Acres in Farm 80

Code Number 29 F

Photo No. [illegible]

AAA Contract No. [illegible]

AAA Total Cropland Acreage [illegible]

App. No. [illegible]

Decree No. .....

Land is located in

Twp. [illegible] Rge. [illegible] Twp. ..... Rge. .....

Twp. ..... Rge. ..... Twp. ..... Rge. .....

Filed in Twp. [illegible] Rge. [illegible]

Remarks .....

Farm Map

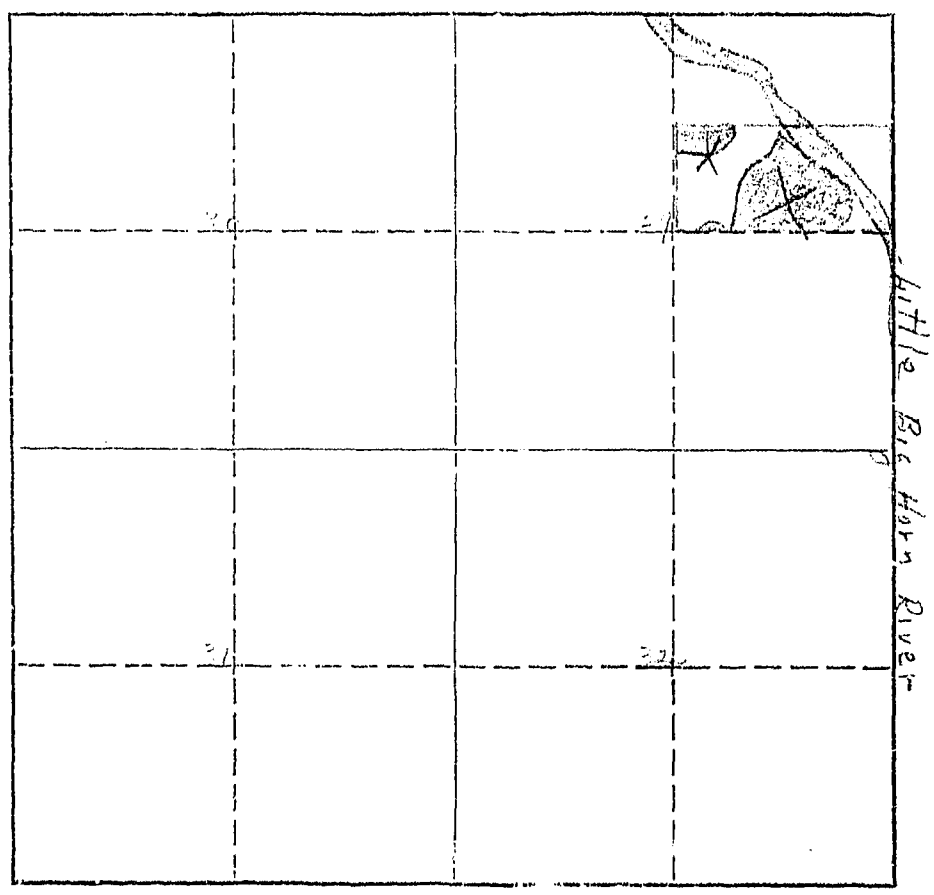

[illegible] 58.4 — 58.4

On November 8, 1905, S. G. Reynolds appropriated 4,480 miner's inches from Little Big Horn River. Notice of appropriation was filed November 16, 1905 and recorded in Book A, Page 433 of Misc. Records in the Big Horn County Courthouse.

A previous appropriation was made May 1, 1899.

February 26, 1946

Mr. Harry Mikami
Garryowen, Montana

Dear Mr. Mikami:

SPECIAL NOTICE TO OPERATOR OF THE INDIAN LAND SHOWN ON THE ENCLOSED FORMS.

As it is possible that you also operate other lands than those shown on our map, we are interested in the amount of land that you have irrigated only on the land that we have mapped, and not other lands that you may operate under different ownership. The reason for this is that, if lands have white owners, we contact them directly.