NOTE: The following questions apply only to irrigated land shown on this plat

DESCRIPTION AND MAP OF FARM

18. Legal Description of this Farm NENE¼, Sec. 28, N½NW¼, Sec. 27 - Twp. 4 S., Rge. 26 E.

IRRIGATED LAND NON-IRRIGATED LAND

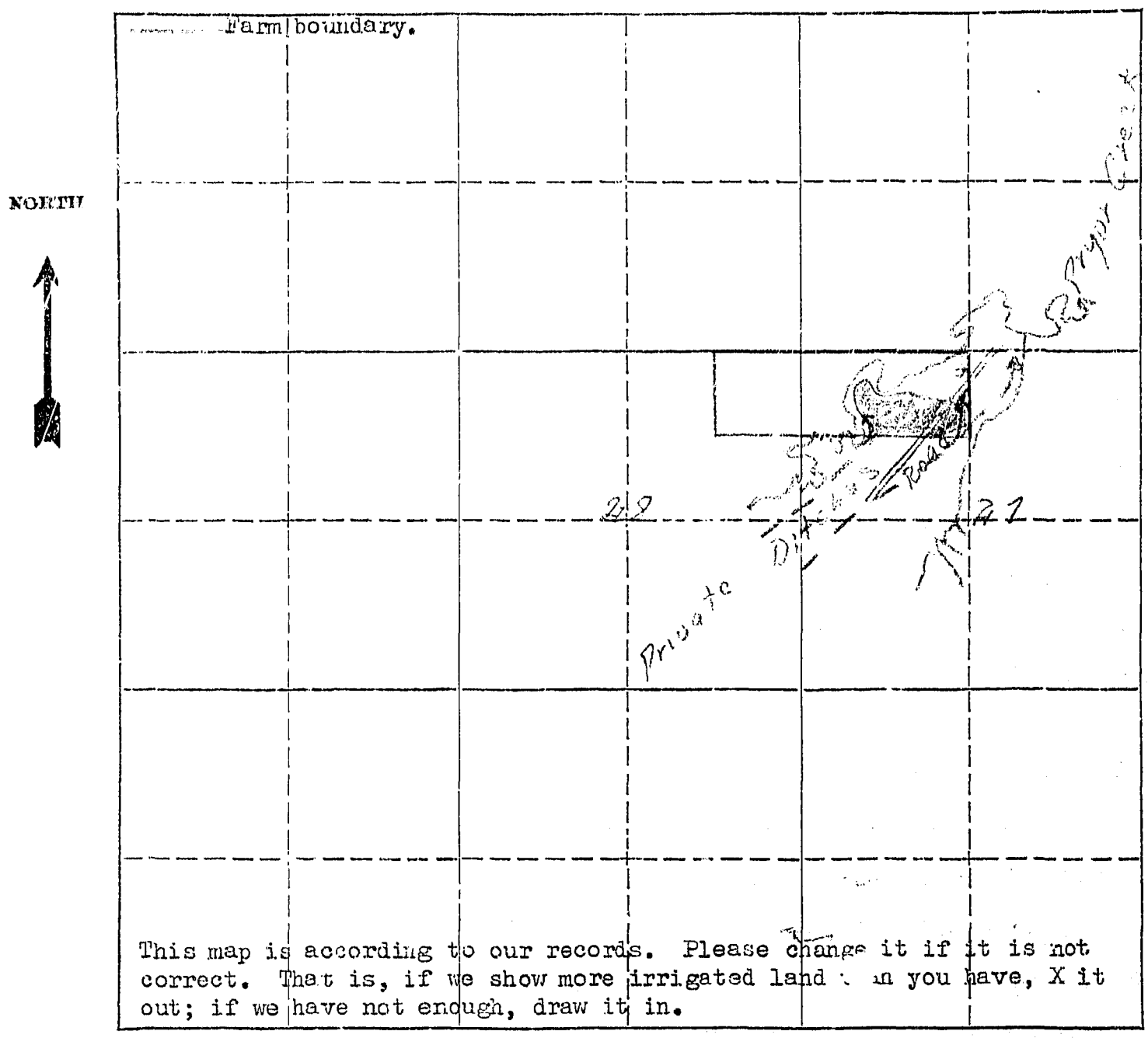

This map is according to our records. Please change it if it is not correct. That is, if we show more irrigated land than you have, X it out; if we have not enough, draw it in.

19. If the above land is irrigated from more than one ditch please give the acreage under each ditch in 19A and indicate the location of the land irrigated from each on the above map.

19A. Ditch: Private Acres: 22

Ditch: Acres:

Information supplied by:

Name Herman Hamilton Address Pryor Mont Date March 25

REMARKS:

If you cannot answer all of the questions on this form answer as many as you can and return the form to us as soon as possible.

Form WR 2 10M 8-45

STATE ENGINEERS OFFICE
Water Resources Survey

COUNTY Big Horn

FILE NO. 961

Owner Johnson, Maggie % Herman Hamilton Address Pryor, Mont.

AAA Owner ..... Address .....

Operator Hamilton, Herman Address Pryor, Mont.

New Owner ..... Address .....

New Operator ..... Address .....

Assessment Record NE NE¼ Sec. 28 N½ NW¼ Sec. 27 4 S - 26 E

Assessed Acreage .....

Legal Description of This Farm NE NE¼ Sec. 28 N½ NW¼ Sec. 27 4 S - 26 E

Total Acres in Farm 120

Code Number 2 N 7 - 28 A

Photo No. .....

AAA Contract No. 1293

AAA Total Cropland Acreage 56

App. No. 0

Decree No. .....

Land is located in

Twp. 4 S Rge. 26 E Twp. ..... Rge. .....

Twp. ..... Rge. ..... Twp. ..... Rge. .....

Filed in Twp. 4 S Rge. 26 E

Remarks [illegible]

Farm Map

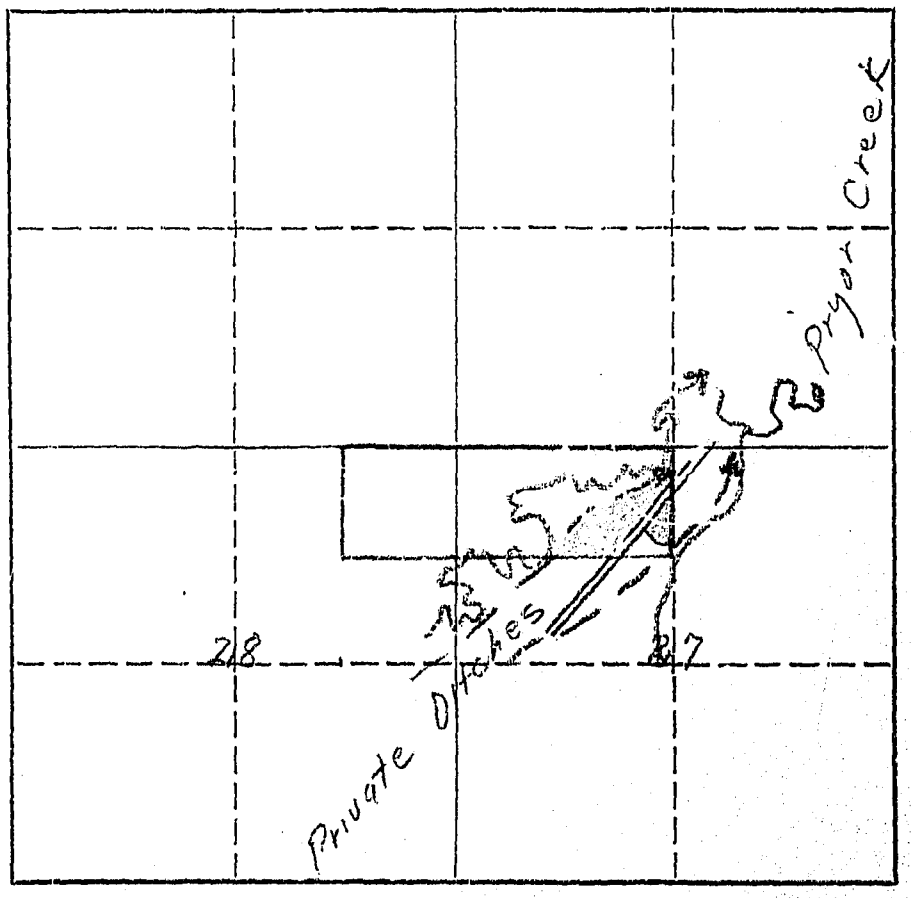

W.P. 3116
No. _____

A Study of Montana's Water Resources

Form WR-4

Record of a Farm under A.A.A. Program Having Irrigated Land

A.A.A. Contract No. 1942 County [illegible] Twp. 4 South Rng. 26 East

Name of Owner Johnson, Maggie M. Address Billings Mont.

Name of Operator [illegible] Address [illegible]

Total Number of Acres in Farm 120 Number of Acres Irrigated in 1940 25

Outline on the plat below in red pencil the boundaries of the farm unit. If possible, show in blue pencil the location of the irrigated land. The section number (s) should be clearly indicated. Obtain the legal description from county ownership records and correct boundaries if necessary.

Legal Description [illegible] 43-26E

Correct [illegible]



FORM SM-1

A STUDY OF MONTANA'S WATER RESOURCES

County _____ Source of Information _____

1. Water User _____ Address _____

2. Stream _____ Tributary to _____ Basin _____

3. Point of Diversion ___ ¼ ___ ¼ ___ Section _____ Township _____ Range _____

4. Description of System _____

5. Type of Irrigation _____

6. Original appropriator _____ Address _____

7. First Use: Year _____ Acres Irrigated _____

8. Maximum Use: Year _____ Acres Irrigated _____

9. Present Use: Year _____ Acres Irrigated _____

10. Last Use: Year _____ Why Abandoned _____

11. Condition of System _____

12. Land Description _____, T _____, R _____

Remarks: _____

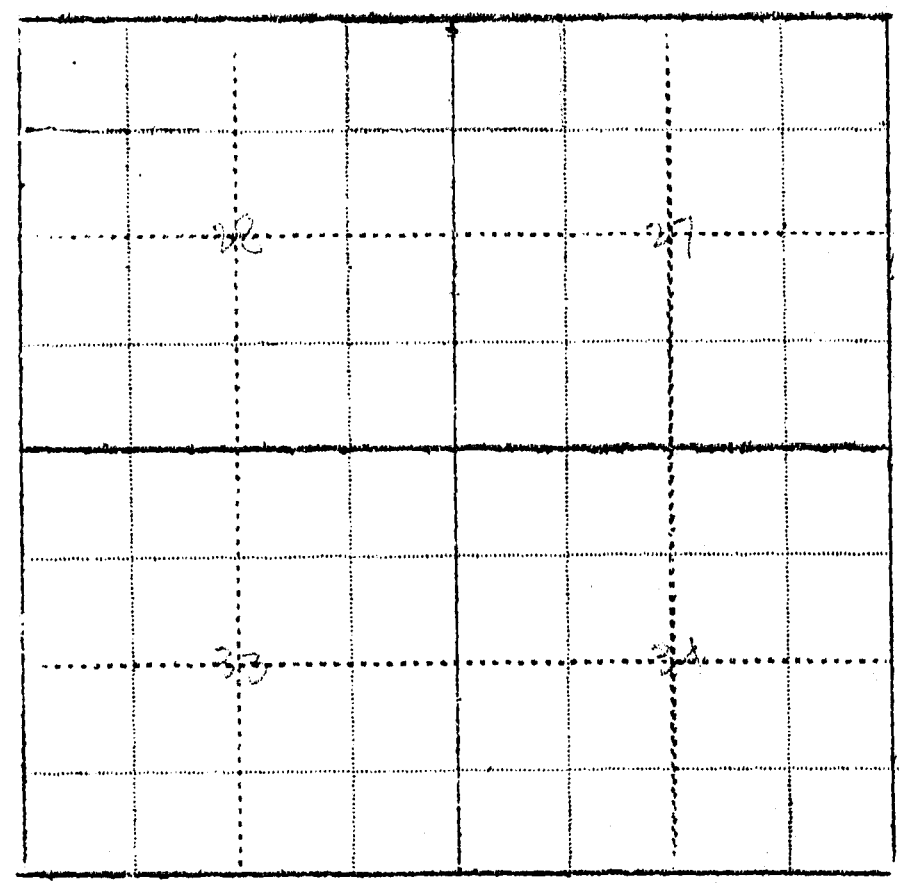

WITNESS _____ Information by _____

Place _____

T4S 29E

Township 4 S

File No.	Name of Owner	Name of Operator
260	Smith, Mary Cashen	Tschirgi, F. M. & Lynde, Myron
1065	U. S. I. D.	Tschirgi, & Lynde
1068	U. S. I. D.	Tschirgi, F. M.
1066	U. S. I. D.& Cashen	Lynde, Myron, Tschirgi, F. M.
1067	U. S. I. D.	Tschirgi, Frank

(Form WR-7 - Land Ownership Record

(Drainage Plat)

WR-1—10M. 3-45

STATE OF MONTANA
STATE ENGINEERS OFFICE
Water Resources Survey

Code No. 28 C, 3-24

County Big Horn

T. 4 So. R. 29 E.

Name of Land Owner ~~Murron & Sons~~ Mary Sachs Lovell & Murron Sons Address

Name of Operator Tschingi, F. L. ~~On Reservation~~ Ranchers Address Hyola - Hardin, Mont.

Part A

TO BE FILED BY THOSE OBTAINING IRRIGATION WATER FROM A DITCH COMPANY OR IRRIGATION DISTRICT

1. Water is delivered by: Private Ditch
   Name of Ditch, Ditch Company or District supplying water
2. State the number of acres you irrigate under this system 72.7 Shares you hold
3. If you obtain water from more than one Company, give the number of shares, acres irrigated and the name of the Company under "Remarks." If you obtain water from a Ditch Company and also have a private system fill in both Part A and Part B.

Part B

TO BE FILED BY THOSE WHO HAVE A PRIVATE DITCH, PUMP OR IRRIGATION SYSTEM
or those who have a private water right under a Ditch Company

4. In what year was this land first irrigated? Date 1895
5. Give the name of the original appropriator (first user): Cashen, Ella K
6. Give the date appropriated 1911 Amount filed on: Miners Inches 900 C. F. S.
7. State the total number of acres irrigated under this system: 72.7
8. Give the point of diversion: ¼ ¼ Section Township Range

Part C

TO BE FILED BY ALL WATER USERS IN ADDITION TO PART A OR PART B

9. Source of Water: Buster Creek
   Name of stream or lake from which water is originally diverted
10. Water is obtained by: (Check one) Gravity ✓ Pumping Other
11. What is the greatest number of acres you have irrigated? 72.7 Date
12. How many acres did you irrigate in 1945? (Crop and pasture) 72.7
13. State the total number of additional acres that could be irrigated by increasing the water supply, land leveling, etc. 0 This land is under what ditch?
14. How many acres of seeped land do you have which could be drained and put into production? 0
15. What is the condition of your irrigation system? Good
16. Is your water supply adequate? Yes ✓ No Explain
17. REMARKS:

OVER

NOTE: The for ing questions apply only to irrigated land shown on this pla

DESCRIPTION AND MAP OF FARM

18. Legal Description of this Farm SE¼NW¼, S½NE¼, Sec. 28; N½N½, Sec. 32; T. 4 So. R. 20 E.

IRRIGATED LAND NON-IRRIGATED LAND

NORTH

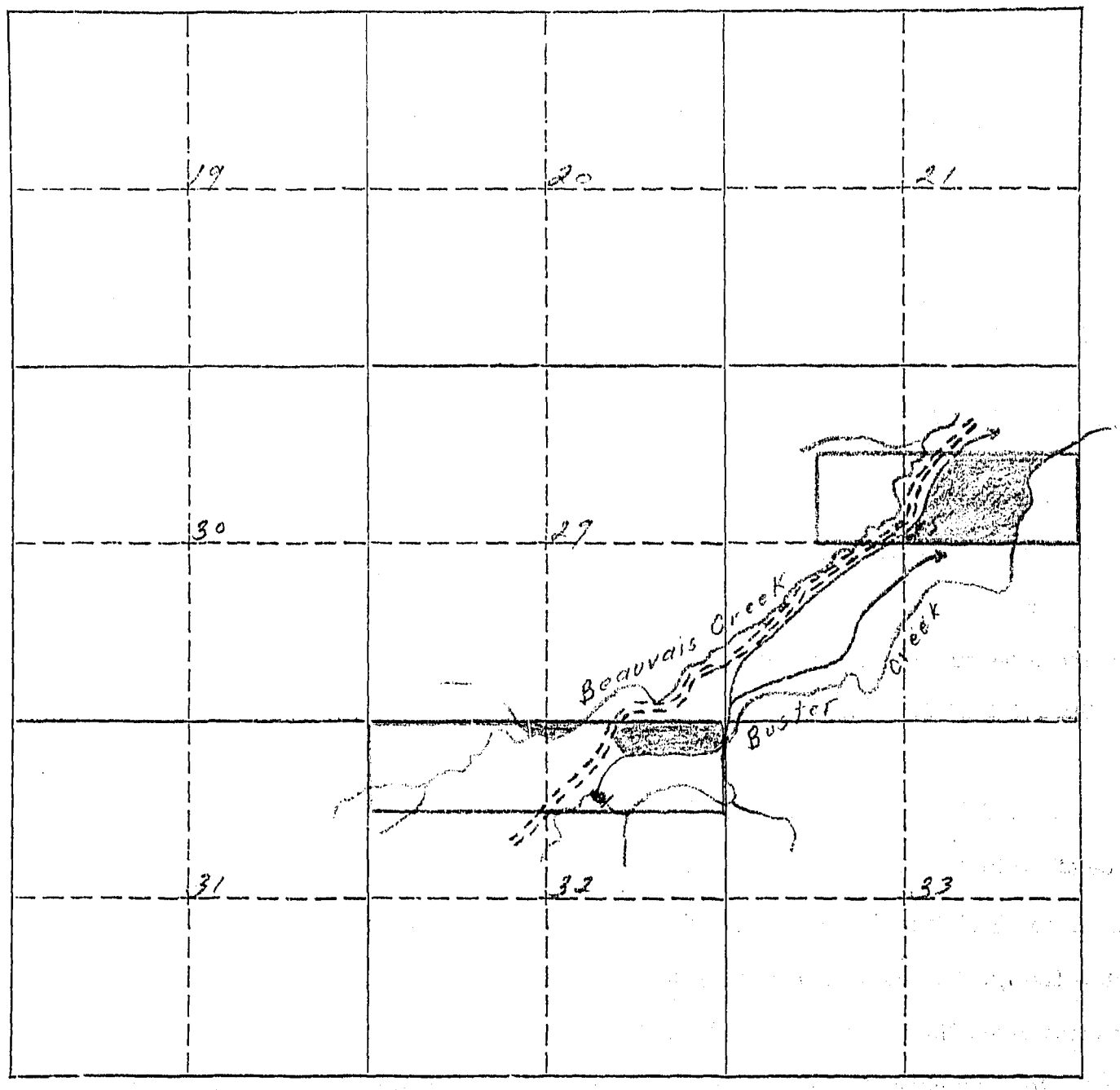

19. If the above land is irrigated from more than one ditch please give the acreage under each ditch in 19A and indicate the location of the land irrigated from each on the above map.

19A. Ditch: Private Acres: 72.7

Ditch: Acres:

Information supplied by:

Name Lynde Myran Address Lodge Grass Date 7/10/46

REMARKS: Field checked by Bill Johnson

If you cannot answer all of the questions on this form answer as many as you can and return the form to us as soon as possible.

1 Form Ap. 1—10M 8-

STATE ENGINEERS OFFICE
Water Resources Survey

Code No. 65

Notice of Appropriation

1. County Big Horn Book a Page 89 Record Misc.
2. Name of Appropriator Cashen, Ella Kent Address Pryor, Montana
3. Date Appropriated 11-10-1911 Date Filed 11-14-1911

   Amount Appropriated, Miners Inches 300, Cubic Feet per second
4. Name of Stream ~~Beauvais Creek~~ now Buster Creek Tributary Big Horn Basin Yellowstone
5. Point of Diversion 2000 ft. SW of E¼ corner of

   Sec. 32 Twp. 4 S. Rge. 29E. Bank of Stream West
6. Purpose Irrigation and other
7. Description of System Ditch 72" X 48" running NE.

   [illegible]
8. Land Description of Intended Place of Use
   Sections 32, 29, 28, 27, in twp. 4S. Rge. 29E.
9. Remarks (Pertaining to Use, etc.)
   Ella Kent-Cashen and minor children Margaret E., Cecelia, Ella, Alice M. and Jennie F. Cashen are named as appropriators

Decree

10. Case No. Date Amt. Decreed: M. I. C. F. S.
11. To Whom Decreed Address
12. Name of Ditch Maximum Capacity (C. F. S.)
13. Date of Priority Purpose
14. Land Description of Place of Use as Decreed
15. Remarks (Present Use Status, etc.)

Form WR 2 10M 8-45

STATE ENGINEERS OFFICE
Water Resources Survey

COUNTY Big Horn

FILE NO. 260

Owner Warren A. Sons Address

AAA Owner Address

Operator Zeller, F.M. or Rosendale Ranches Address Wyola, Mont. Hardin,

New Owner Address

New Operator Address

Assessment Record 0

Assessed Acreage

Legal Description of This Farm SE¼ NW¼, S½ NE¼ sec. 28; N½ N½ sec. 32 Twp. 4S - Rge. 29E

Total Acres in Farm 280

Code Number 28 C, 32A

Photo No. 231-81, 252-82

AAA Contract No.

AAA Total Cropland Acreage

App. No. 65

Decree No.

Land is located in

Twp. 4S Rge. 29E Twp. Rge.

Twp. Rge. Twp. Rge.

Filed in Twp. Rge.

Remarks

Farm Map

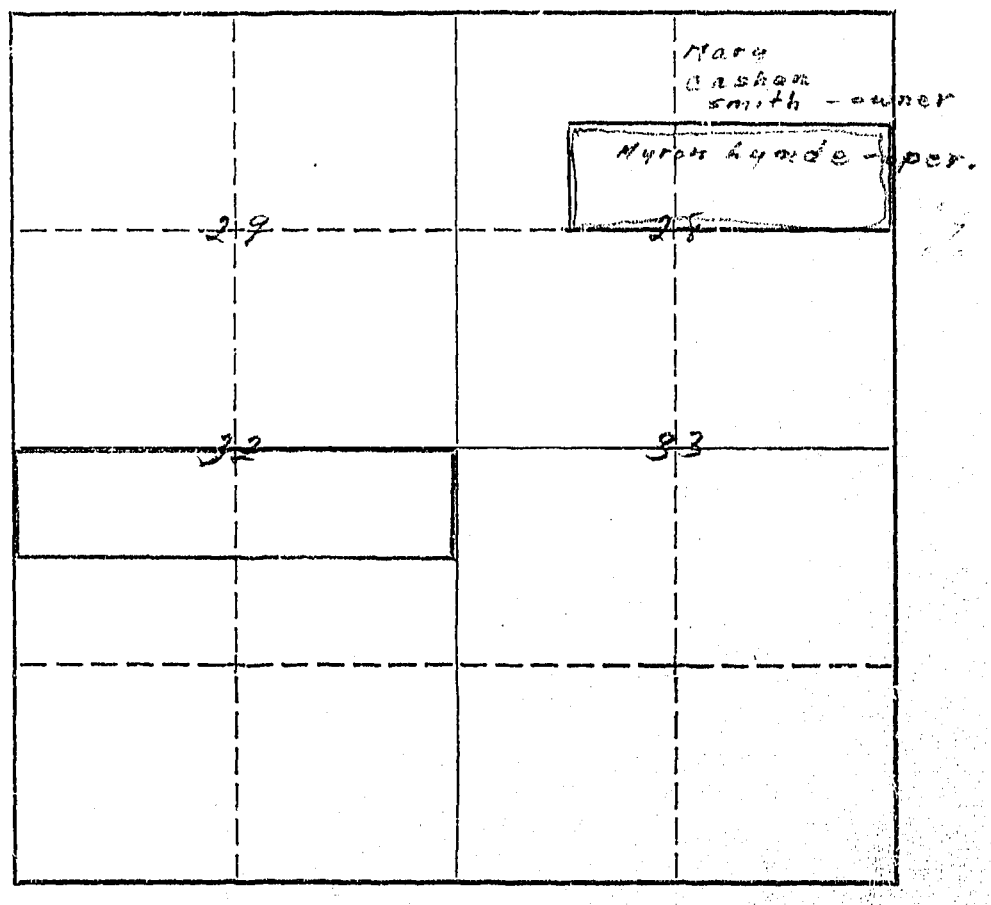

W.P. 3116
No. _____

A Study of Montana's Water Resources

Form WR-4

Record of a Farm under A.A.A. Program Having Irrigated Land

A.A.A. Contract No. _____ County Big Horn Twp. 4 South Rng. 29 East

Name of Owner Cochran Mark Address Pryor Mont

Name of Operator _____ Address _____

Total Number of Acres in Farm 320 Number of Acres Irrigated in 1940 _____

Outline on the plat below in red pencil the boundaries of the farm unit. If possible, show in blue pencil the location of the irrigated land. The section number (s) should be clearly indicated. Obtain the legal description from county ownership records and correct boundaries if necessary.

Legal Description [illegible] 28 N½N½ 32-4S-29E

[illegible]

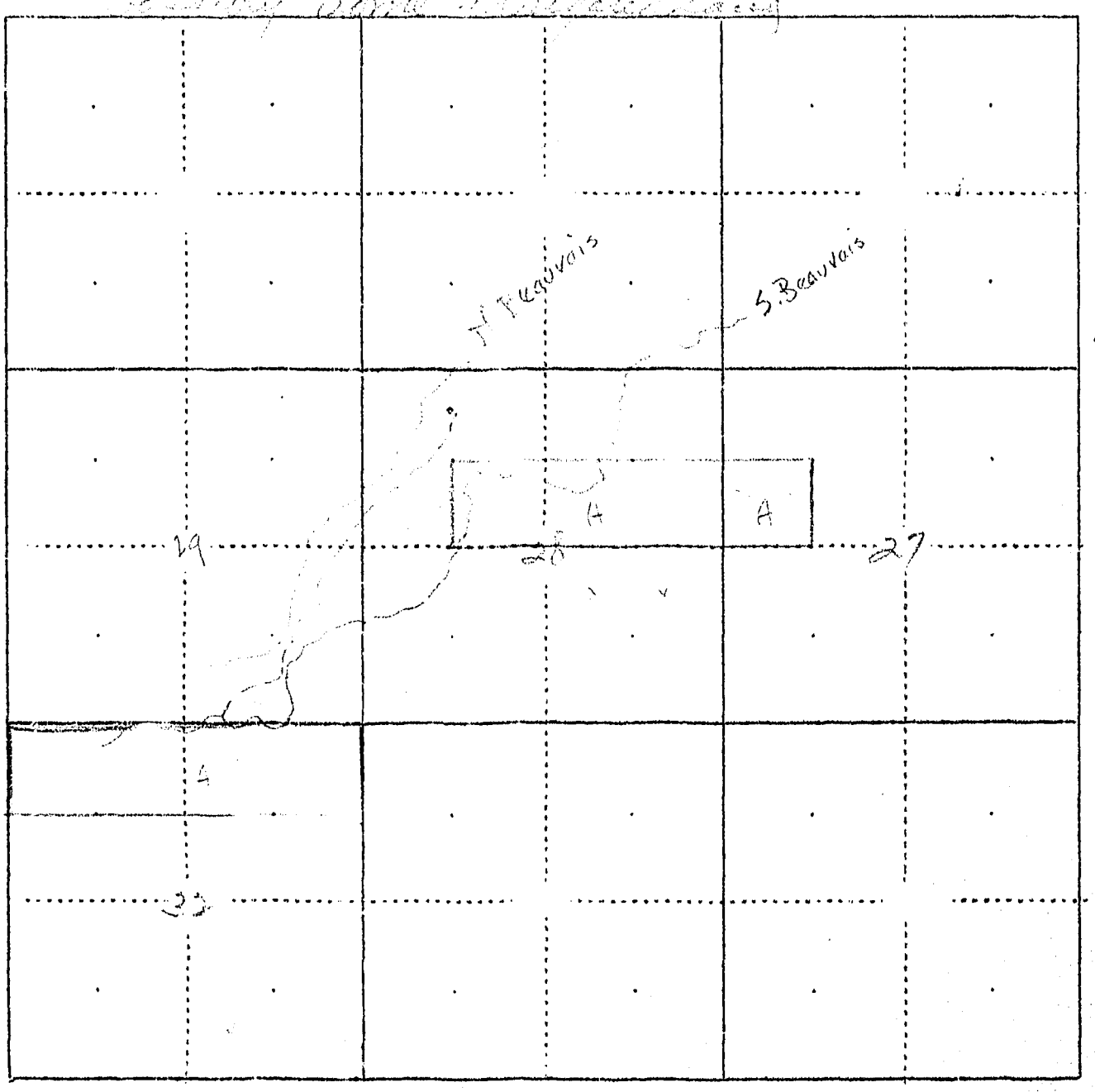

See p-13 Cochran

Over 100 acres from S. Beauvais

App. 65

Mrs Cochran
Pryor Montana 4/2/42

FORM - D-1

A STUDY OF MONTANA'S WATER RESOURCES--WPA
Location of Irrigated Lands

Township 4 N Range 2 W County Big Horn



2A Ellis Cashin 2 N 2 W 29 A what ditch How many acres irrigated:
Who owns ownership land in 28 and 29

Township ..... Range .....

1065

m WR-1—10M 8-45

STATE OF MONTANA
STATE ENGINEERS OFFICE
Water Resources Survey

Code No. 28B.172

County Big Horn

T. 4 So. R. 39 E.

Name of Land Owner U. S. I. D. Address

Name of Operator ~~Woodard, Hubert~~ Tschirgi & Lynde Address

Part A

TO BE FILED BY THOSE OBTAINING IRRIGATION WATER FROM A DITCH COMPANY OR IRRIGATION DISTRICT

1. Water is delivered by: Private
   Name of Ditch, Ditch Company or District supplying water
2. State the number of acres you irrigate under this system 37 Shares you hold
3. If you obtain water from more than one Company, give the number of shares, acres irrigated and the name of the Company under "Remarks." If you obtain water from a Ditch Company and also have a private system fill in both Part A and Part B.

Part B

TO BE FILED BY THOSE WHO HAVE A PRIVATE DITCH, PUMP OR IRRIGATION SYSTEM
or those who have a private water right under a Ditch Company

4. In what year was this land first irrigated? Date 1895
5. Give the name of the original appropriator (first user): See attached Forms
6. Give the date appropriated Amount filed on: Miners Inches 300 C. F. S.
7. State the total number of acres irrigated under this system:
8. Give the point of diversion: ¼ ¼ Section Township Range

Part C

TO BE FILED BY ALL WATER USERS IN ADDITION TO PART A OR PART B

9. Source of Water: Boston Creek
   Name of stream or lake from which water is originally diverted
10. Water is obtained by: (Check one) Gravity ✓ Pumping Other
11. What is the greatest number of acres you have irrigated? 37 Date
12. How many acres did you irrigate in 19 45 ? (Crop and pasture) 37
13. State the total number of additional acres that could be irrigated by increasing the water supply, land leveling, etc. 0 This land is under what ditch?
14. How many acres of seeped land do you have which could be drained and put into production?
15. What is the condition of your irrigation system? Good
16. Is your water supply adequate? Yes ✓ No Explain
17. REMARKS:

OVER

NOTE: The for ing questions apply only to irrigated land shown on this plat

DESCRIPTION AND MAP OF FARM

18. Legal Description of this Farm E½NE¼, Sec. 29; N½N½, Sec. 28; T. 4 So. R. 29 E.

IRRIGATED LAND NON-IRRIGATED LAND

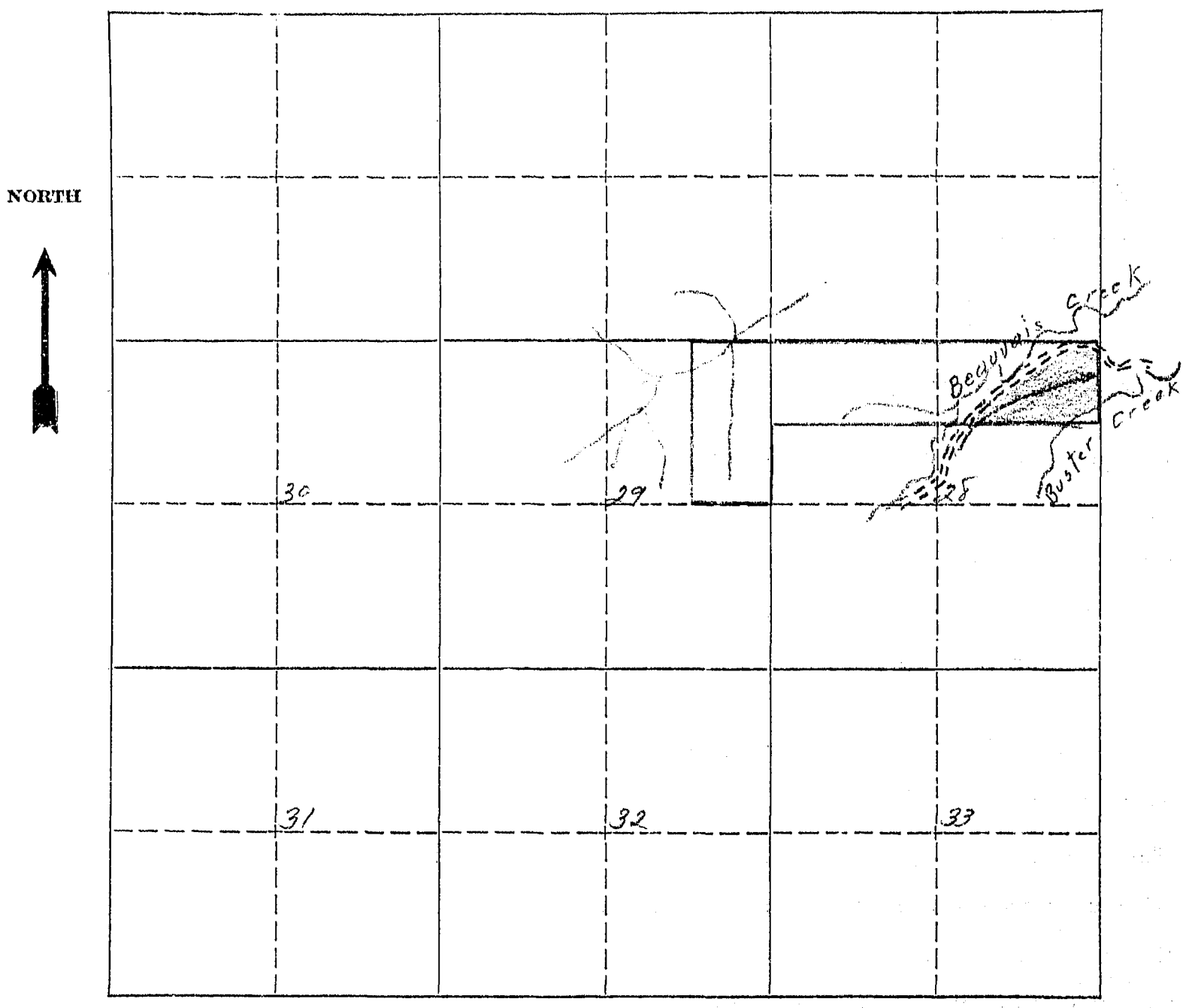

19. If the above land is irrigated from more than one ditch please give the acreage under each ditch in 19A and indicate the location of the land irrigated from each on the above map.

19A. Ditch: Private Acres: 37

Ditch: Acres:

Information supplied by:

Name Lynde, Myron Address Date 7/11/46

REMARKS: Field check by Bill t Johnson

If you cannot answer all of the questions on this form answer as many as you can and return the form to us as soon as possible.

Form WR 2 10M 8-45

STATE ENGINEERS OFFICE
Water Resources Survey

COUNTY Big Horn

FILE NO. 1065

Owner U S A Address

AAA Owner Address

Operator Woodward, Hubert Address

New Owner Address

New Operator Address

Assessment Record

Assessed Acreage

Legal Description of This Farm E ½ NE ¼ sec 29; N ½ N ½ sec 28 Twp. 45-Rge. 295

Total Acres in Farm 240

Code Number

Photo No. 251-71, 252-30

AAA Contract No.

AAA Total Cropland Acreage

App. No. 65

Decree No.

Land is located in

Twp. 45 Rge. 295 Twp. Rge.

Twp. Rge. Twp. Rge.

Filed in Twp. Rge.

Remarks

Farm Map

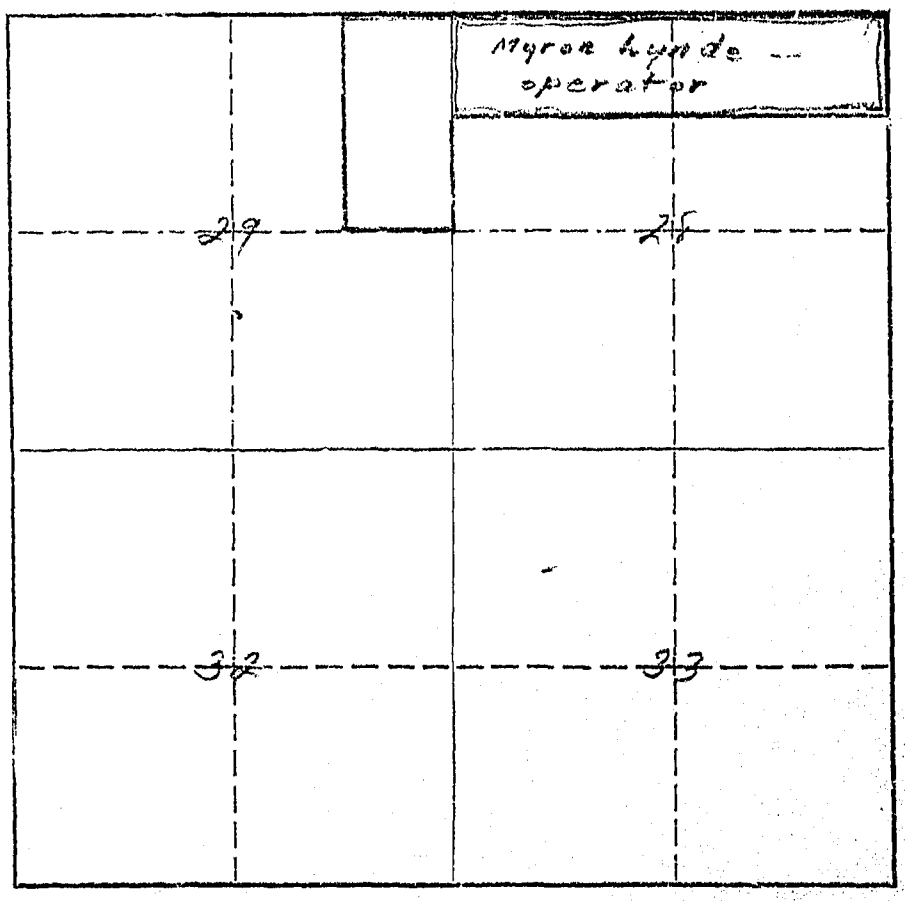

1 Form Ap. 1—10M 8-

STATE ENGINEERS OFFICE
Water Resources Survey

Code No. 05

Notice of Appropriation

1. County Big Horn Book 2 Page 29 Record 2150.
2. Name of Appropriator Cashen, Ella Ford Address Dryer, Montana
3. Date Appropriated 11-10-1911 Date Filed 11-16-1911

   Amount Appropriated, Miners Inches 300, Cubic Feet per second
4. Name of Stream Tensawla Creek Tributary Big Horn Basin Yellowstone
5. Point of Diversion 2000 ft. N of E corner of

   Sec. 29 Twp. 4 S. Rge. 29E. Bank of Stream East
6. Purpose Irrigation and other
7. Description of System Ditch 72" X 48" running 1½.
8. Land Description of Intended Place of Use Sections 20, 21, 28, 29, 32 Twp. 4S Rge. 29E.

   In Use
9. Remarks (Pertaining to Use, etc.) Ella Ford-Cashen and minor children Margaret E., Cecelia, Ella, Alice M. and Jessie F. Cashen are named as appropriators

Decree

10. Case No. Date Amt. Decreed: M. I. C. F. S.
11. To Whom Decreed Address
12. Name of Ditch Maximum Capacity (C. F. S.)
13. Date of Priority Purpose
14. Land Description of Place of Use as Decreed
15. Remarks (Present Use Status, etc.)

1068

m WR-1—10M 8-45

STATE OF MONTANA
STATE ENGINEERS OFFICE
Water Resources Survey

Code No. 27A, 29C

County Big Horn

T. 4 So. R. 29 E.

Name of Land Owner U. S. I. D. Address

Name of Operator Tschirgi, F. M. or Reservation Ranchers Address Wyola - Hardin, Montana

Part A

TO BE FILED BY THOSE OBTAINING IRRIGATION WATER FROM A DITCH COMPANY OR IRRIGATION DISTRICT

1. Water is delivered by: Private
   Name of Ditch, Ditch Company or District supplying water
2. State the number of acres you irrigate under this system 8.3 Shares you hold
3. If you obtain water from more than one Company, give the number of shares, acres irrigated and the name of the Company under "Remarks." If you obtain water from a Ditch Company and also have a private system fill in both Part A and Part B.

Part B

TO BE FILED BY THOSE WHO HAVE A PRIVATE DITCH, PUMP OR IRRIGATION SYSTEM
or those who have a private water right under a Ditch Company

4. In what year was this land first irrigated? Date 1895
5. Give the name of the original appropriator (first user): See attached forms
6. Give the date appropriated Amount filed on: Miners Inches C. F. S.
7. State the total number of acres irrigated under this system:
8. Give the point of diversion: ¼ ¼ Section Township Range

Part C

TO BE FILED BY ALL WATER USERS IN ADDITION TO PART A OR PART B

9. Source of Water: Beaver Creek
   Name of stream or lake from which water is originally diverted
10. Water is obtained by: (Check one) Gravity ✓ Pumping Other
11. What is the greatest number of acres you have irrigated? 8.3 Date
12. How many acres did you irrigate in 19 45 ? (Crop and pasture) 8.3
13. State the total number of additional acres that could be irrigated by increasing the water supply, land leveling, etc. 0 This land is under what ditch? Beauvais Creek
14. How many acres of seeped land do you have which could be drained and put into production? 0
15. What is the condition of your irrigation system? Good
16. Is your water supply adequate? Yes ✓ No Explain
17. REMARKS: Potential is in sec. 23 on N side of Beauvais creek — no existing water —

OVER

NOTE: The fore ng questions apply only to irrigated land shown on this plat.

DESCRIPTION AND MAP OF FARM

18. Legal Description of this Farm All Sec. 21, 22, 23, 24; SW¼NW¼, Sec. 28; SW¼, N½SE¼, W½NE¼, Sec. 29; All Sec. 31; S½, Sec. 32; T. 4 So. R. 29 E.

IRRIGATED LAND NON-IRRIGATED LAND

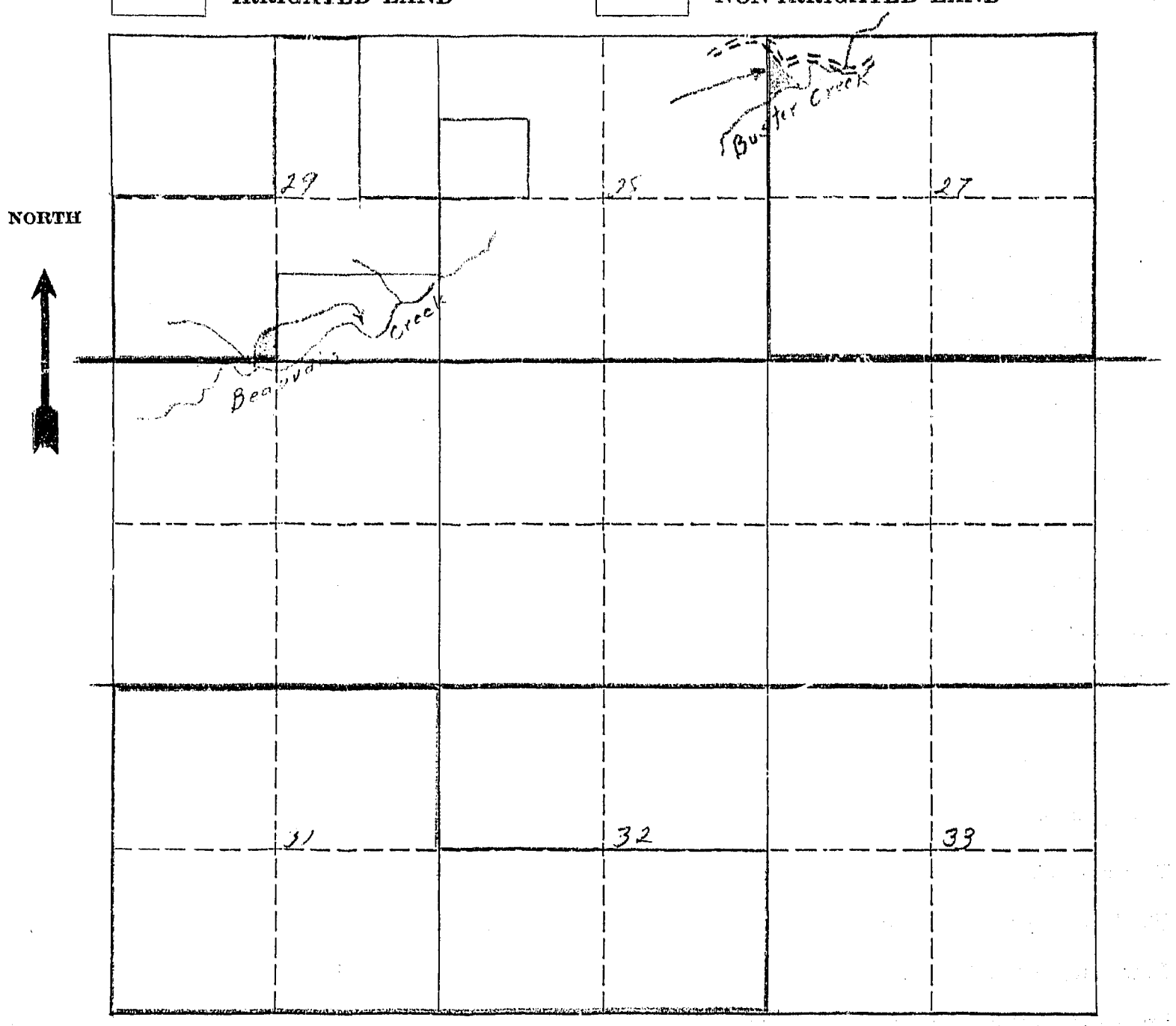

19. If the above land is irrigated from more than one ditch please give the acreage under each ditch in 19A and indicate the location of the land irrigated from each on the above map.

19A. Ditch: Private Acres: 8.3

Ditch: Acres:

Information supplied by:

Name Address Date 7/11/46

REMARKS: Field checked by Bille & Johnson

If you cannot answer all of the questions on this form answer as many as you can and return the form to us as soon as possible.

Form WR 2 10M 8-45

STATE ENGINEERS OFFICE
Water Resources Survey

COUNTY Big Horn

FILE NO. 1068

Owner U.S.A.A. Address.

AAA Owner Address Wyola, Mont.

Operator Isabelle M. Ryon or Residential Resident Address Hardin

New Owner Address

New Operator Address

Assessment Record ?

Assessed Acreage

Legal Description of This Farm all sec 21, 22, 23, 24; SW¼ NW¼ sec 25; SW¼, N½ SE¼, N½ NE¼ sec 29; all sec 31; S½ sec 32. Twp 4S - Rge 29E all sec 27

Total Acres in Farm 3280

Code Number 27A, 27C

Photo No. 251-80, 251-64, 252-30, 252-31

AAA Contract No.

AAA Total Cropland Acreage

App. No. 65, 65A, 65B

Decree No.

Land is located in

Twp. 4S Rge. 29E Twp. Rge.

Twp. Rge. Twp. Rge.

Filed in Twp. Rge.

Remarks

Farm Map

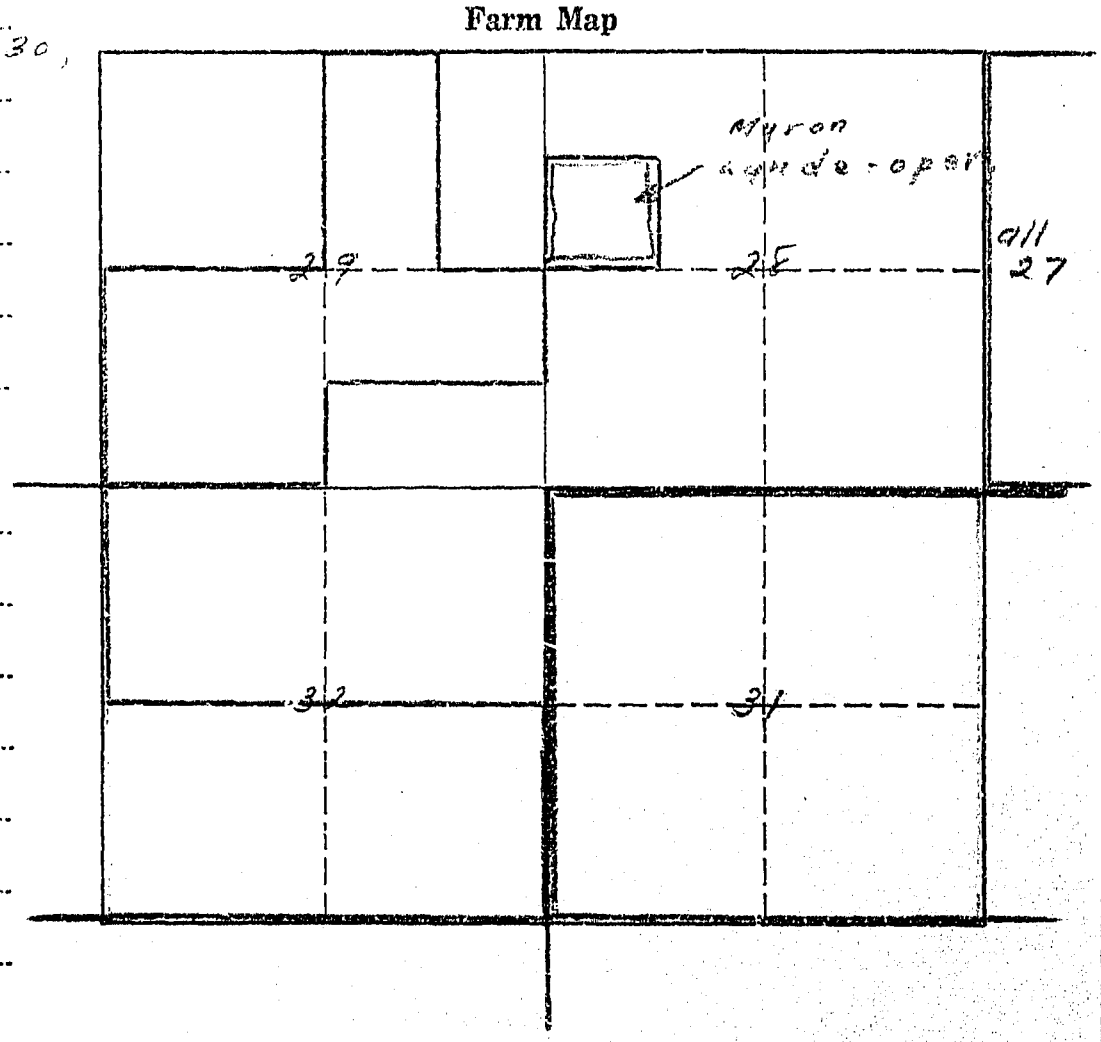

Next Page

Form WR 2 10M 8-45

STATE ENGINEERS OFFICE
Water Resources Survey

COUNTY Big Horn

FILE NO.

Owner U S I D Address

AAA Owner Address

Operator Teebrgi, F. M. or Reservation Ranches Address

New Owner Address

New Operator Address

Assessment Record

Assessed Acreage

Legal Description of This Farm

Total Acres in Farm

Code Number

Photo No.

AAA Contract No.

AAA Total Cropland Acreage

App. No.

Decree No.

Land is located in

Twp. Rge. Twp. Rge.

Twp. Rge. Twp. Rge.

Filed in Twp. Rge.

Remarks

Farm Map

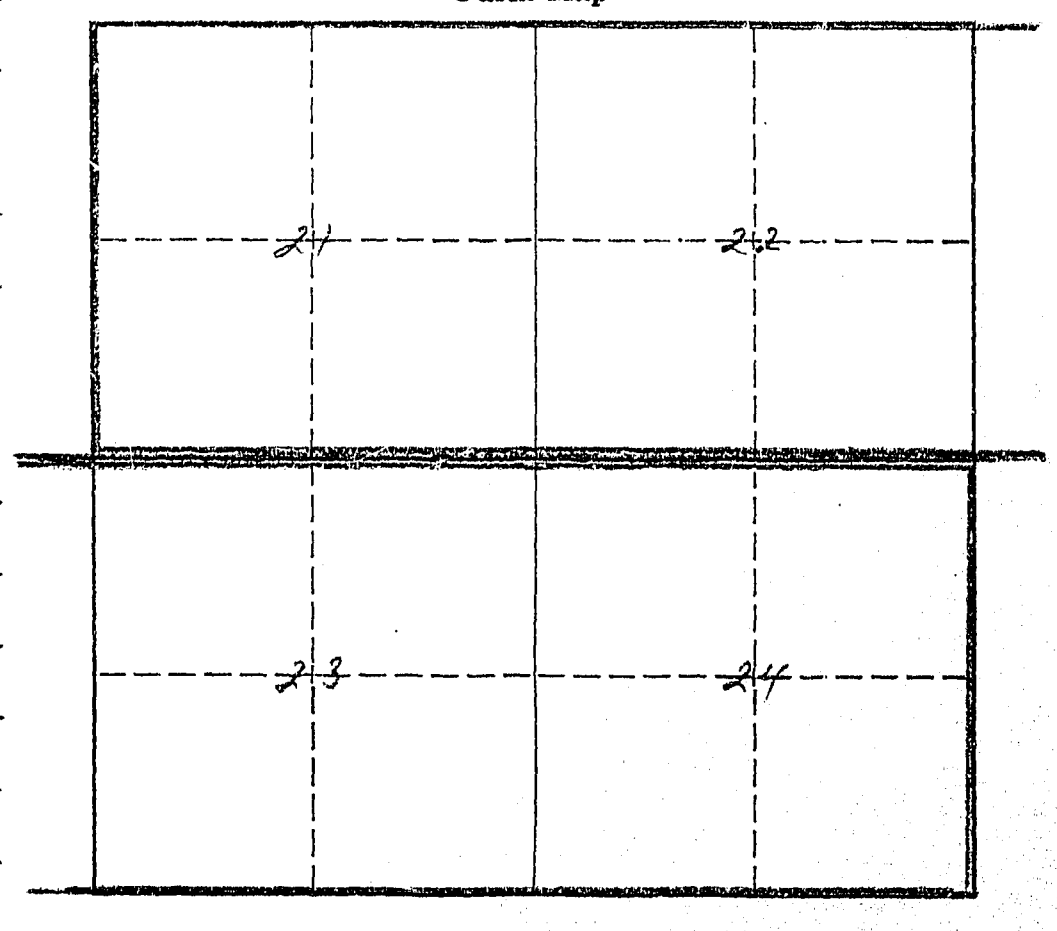

1 Form Ap. 1—10M 8-

STATE ENGINEERS OFFICE
Water Resources Survey

Code No. 65

Notice of Appropriation

1. County Big Horn Book a Page 89 Record Misc.
2. Name of Appropriator Cashen, Ella Kent Address Pryor, Montana
3. Date Appropriated 11-10-1911 Date Filed 11-14-1911

   Amount Appropriated, Miners Inches 300, Cubic Feet per second
4. Name of Stream ~~Beauvais Creek~~ Bustin Tributary B ig Horn Basin Yellowstone
5. Point of Diversion 2000 ft. SW of E¼ corner of

   Sec. 32 Twp. 4 S. Rge. 29E. Bank of Stream West
6. Purpose Irrigation and other
7. Description of System Ditch 72" X 48" running NE.

   in use
8. Land Description of Intended Place of Use
   Sections 32, 29, 28, 27, in twp. 4S. Rge. 29E.
9. Remarks (Pertaining to Use, etc.)
   Ella Kent-Cashen and minor children Margaret E., Cecelia, Ella, Alice M. and Jennie F. Cashen are named as appropriators

Decree

10. Case No. Date Amt. Decreed: M. I. C. F. S.
11. To Whom Decreed Address
12. Name of Ditch Maximum Capacity (C. F. S.)
13. Date of Priority Purpose
14. Land Description of Place of Use as Decreed
15. Remarks (Present Use Status, etc.)

1 Form Ap. 1—10M 8-

STATE ENGINEERS OFFICE
Water Resources Survey

Code No. 65-A

Notice of Appropriation

1. County Big Horn Book 3 Page 48 Record Misc.

2. Name of Appropriator Cashen, Ella K. Address Billings, Montana

3. Date Appropriated 3-5-1920 Date Filed 3-26-1920

Amount Appropriated, Miners Inches 200, Cubic Feet per second

4. Name of Stream North Beauvais Creek Tributary Big Horn Basin Yellowstone

5. Point of Diversion 50 yards above main crossing of road from Big Horn to Pryor

Sec. Twp. Rge. Bank of Stream

Not in use

6. Purpose Irrigation, domestic, and livestock

7. Description of System Dam 35 feet long, 12 ft. wide, 8 ft. high, headgate 3 ft. ditch 3 x 5 ft. running east 100 yards. Ditch connects with old creek bed, thence to place of intended use.

8. Land Description of Intended Place of Use
N½SE¼, SW¼, sec. 28, S½SE¼, sec. 29, twp. 4S, rge. 29 E.

9. Remarks (Pertaining to Use, etc.)
This ditch diverts from N. Fork to South Fork. Ditch out of S. Fork. Wm. Cashen has been on ranch since 1895. Started to irrigate about 1896. Continous stream. Filed rights at Crow Agency long before this filing was filed.

Decree

10. Case No. Date Amt. Decreed: M. I. C. F. S.

11. To Whom Decreed Address

12. Name of Ditch Maximum Capacity (C. F. S.)

13. Date of Priority Purpose

14. Land Description of Place of Use as Decreed

15. Remarks (Present Use Status, etc.)

1 Form Ap. 1—10M 8-

STATE ENGINEERS OFFICE
Water Resources Survey

Notice of Appropriation

Code No. 65-B

1. County Big Horn Book 3 Page 49 Record Misc.
2. Name of Appropriator Cashen Ella K. Address Billings, Montana
3. Date Appropriated 3-5-1920 Date Filed 3-26-1920

   Amount Appropriated, Miners Inches 200, Cubic Feet per second
4. Name of Stream ~~South Beauvais~~ Buster Cr. Tributary Big Horn Basin Yellowstone
5. Point of Diversion Where creek makes E turn toward the Big Horn River

   Sec. Twp. Rge. Bank of Stream
6. Purpose Irrigation, livestock, domestic
7. Description of System Dam 8 ft. high. 12 ft. wide, 35 ft long, ditch 2⅓ miles long
8. Land Description of Intended Place of Use
   N½SE¼, SW¼, sec. 28, S½SE¼, sec. 29, twp. 4 S. Rge. 29 E.

   10 acs
9. Remarks (Pertaining to Use, etc.)
   This filing covers the dam and ditch out of S. Beauvais to land.

Decree

10. Case No. Date Amt. Decreed: M. I. C. F. S.
11. To Whom Decreed Address
12. Name of Ditch Maximum Capacity (C. F. S.)
13. Date of Priority Purpose
14. Land Description of Place of Use as Decreed
15. Remarks (Present Use Status, etc.)

1066

m WR-1~~0~~-10~~M~~ 8-45

STATE OF MONTANA
STATE ENGINEERS OFFICE
Water Resources Survey

Code No. 28A, 29A

County Big Horn

T. 4 So. R. 29 E.

Name of Land Owner U. S. I. D. & Cashen Address

Name of Operator Lynde, Myron, Trustee, F.M. Address Lodge Grass, Mont.

Part A

TO BE FILED BY THOSE OBTAINING IRRIGATION WATER FROM A DITCH COMPANY OR IRRIGATION DISTRICT

1. Water is delivered by: Private Ditch from Buster Creek
   Name of Ditch, Ditch Company or District supplying water
2. State the number of acres you irrigate under this system 108 Shares you hold
3. If you obtain water from more than one Company, give the number of shares, acres irrigated and the name of the Company under "Remarks." If you obtain water from a Ditch Company and also have a private system fill in both Part A and Part B.

Part B

TO BE FILED BY THOSE WHO HAVE A PRIVATE DITCH, PUMP OR IRRIGATION SYSTEM
or those who have a private water right under a Ditch Company

4. In what year was this land first irrigated? Date 1925
5. Give the name of the original appropriator (first user): Cashen, Ella K.
6. Give the date appropriated 1920 Amount filed on: Miners Inches 500 C. F. S.
7. State the total number of acres irrigated under this system:
8. Give the point of diversion: ¼ ¼ Section Township Range

Part C

TO BE FILED BY ALL WATER USERS IN ADDITION TO PART A OR PART B

9. Source of Water: Buster Creek
   Name of stream or lake from which water is originally diverted
10. Water is obtained by: (Check one) Gravity ✓ Pumping Other
11. What is the greatest number of acres you have irrigated? 108 Date
12. How many acres did you irrigate in 19 45? (Crop and pasture) 0
13. State the total number of additional acres that could be irrigated by increasing the water supply, land leveling, etc. 0 This land is under what ditch? Beaverdam Creek
14. How many acres of seeped land do you have which could be drained and put into production? 0
15. What is the condition of your irrigation system? Good
16. Is your water supply adequate? Yes ✓ No Explain
17. REMARKS: 225 potential is in N½ sec. 23, on north side of Beaverdam Creek

OVER

NOTE: The fore ng questions apply only to irrigated land shown on this plat.

DESCRIPTION AND MAP OF FARM

18. Legal Description of this Farm S½SE¼, Sec. 29; S½, Sec. 28; S½N½, Sec. 32; T. 4 So. R. 29 E.

IRRIGATED LAND NON-IRRIGATED LAND

NORTH

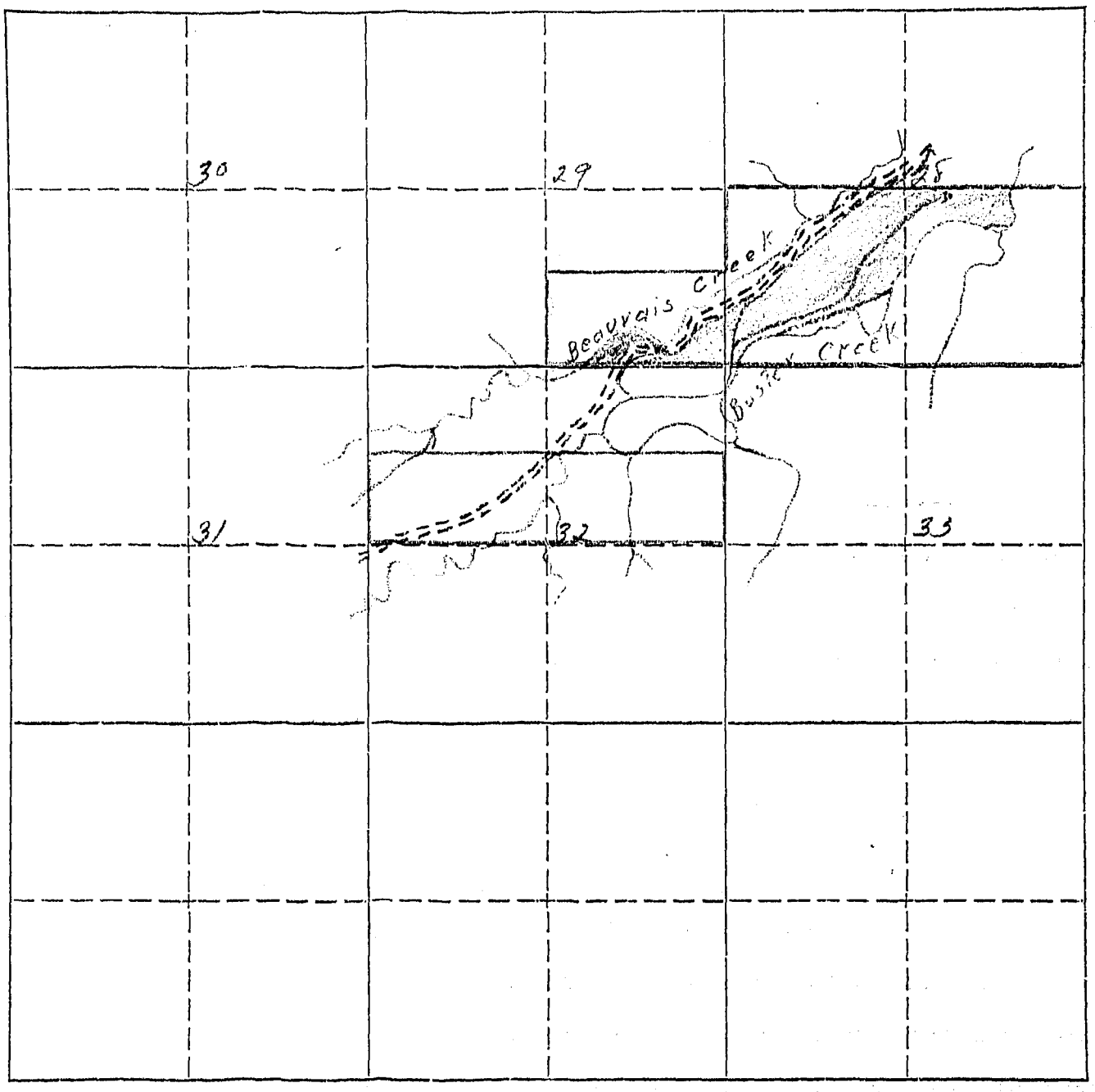

19. If the above land is irrigated from more than one ditch please give the acreage under each ditch in 19A and indicate the location of the land irrigated from each on the above map.

19A. Ditch: Rustle Creek Acres: 108

Ditch: Acres:

Information supplied by:

Name Dragoon Lynde Address Lodge Grass Date 7/11/46

REMARKS: Field check by Bill Johnson
Rough River bottom land - spotted

If you cannot answer all of the questions on this form answer as many as you c d return the form to us as soon as possible.

1 Form WR 2 10M 8-45

STATE ENGINEERS OFFICE
Water Resources Survey

COUNTY Big Horn

FILE NO. 1066

Owner U S I R & Cashen Address

AAA Owner Address

Operator Lyndon Myron Address Lodge Gr

New Owner Address

New Operator Address

Assessment Record

Assessed Acreage

Legal Description of This Farm S½ SE¼ Sec. 29; ALL Sec. 28; S½ N½ Sec. 32 Twp. 4 S - Rge. 29 E

Total Acres in Farm 560

Code Number 28A, 29A

Photo No. 251-21, 252-30, 252-32

AAA Contract No.

AAA Total Cropland Acreage

App. No. 65, 65A & 65B

Decree No.

Land is located in

Twp. 4 S Rge. 29 E Twp. Rge.

Twp. Rge. Twp. Rge.

Filed in Twp. Rge.

Remarks

Farm Map

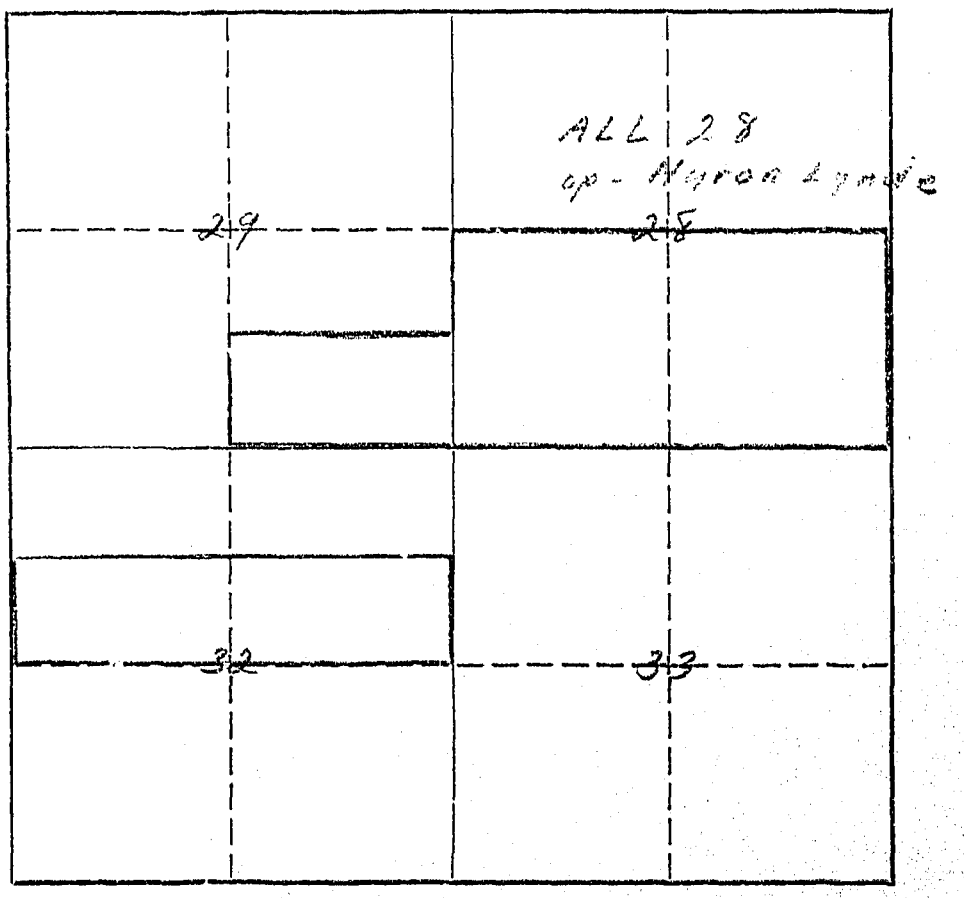

1 Form Ap. 1—10M 8-

STATE ENGINEERS OFFICE
Water Resources Survey

Code No. 65

Notice of Appropriation

1. County Big Horn Book G Page 59 Record Misc.
2. Name of Appropriator Cashen, Ella Kent Address Crow, Montana
3. Date Appropriated 11-10-1911 Date Filed 11-14-1911

   Amount Appropriated, Miners Inches 500, Cubic Feet per second
4. Name of Stream ~~Lodgepole Creek~~ Bighorn Tributary Big Horn Basin Yellowstone
5. Point of Diversion 3000 ft. SW of SE corner of

   Sec. 32 Twp. 4 S. Rge. 29E. Bank of Stream West
6. Purpose Irrigation and other
7. Description of System Ditch 72" X 48" running NE.
8. Land Description of Intended Place of Use
   Sections 32, 29, 28, 27, in twp. 4S. Rge. 29E.
9. Remarks (Pertaining to Use, etc.)
   Ella Kent Cashen and other children Margaret E., Cecelia, Ella, Alice E. and Jennie F. Cashen are named as appropriators
   Now in use — July-10-1946

Decree

10. Case No. Date Amt. Decreed: M. I. C. F. S.
11. To Whom Decreed Address
12. Name of Ditch Maximum Capacity (C. F. S.)
13. Date of Priority Purpose
14. Land Description of Place of Use as Decreed
15. Remarks (Present Use Status, etc.)

1 Form Ap. 1—10M 8-

STATE ENGINEERS OFFICE
Water Resources Survey

Code No. 65-A

Notice of Appropriation

1. County Big Horn Book 3 Page 48 Record Misc.
2. Name of Appropriator Cashen, Ella K. Address Billings, Montana
3. Date Appropriated 3-5-1920 Date Filed 3-26-1920

   Amount Appropriated, Miners Inches 200, Cubic Feet per second
4. Name of Stream North Beauvais Creek Tributary Big Horn Basin Yellowstone
5. Point of Diversion 50 yards above main crossing of road from Big Horn to Pryor

   Sec. Twp. Rge. Bank of Stream
6. Purpose Irrigation, domestic, and livestock
7. Description of System Dam 35 feet long, 12 ft. wide, 8 ft. high, headgate 3 ft. ditch 3 x 5 ft. running east 100 yards. Ditch connects with old creek bed, thence to place of intended use.
8. Land Description of Intended Place of Use
   N½SE¼, SW¼, sec. 28, S½SE¼, sec. 29, twp. 4S. rge. 29 E.
9. Remarks (Pertaining to Use, etc.)
   This ditch diverts from N Fork to South Fork. Ditch out of S Fork. Wm. Cashen has been on ranch since 1895. Started to irrigate about 1898. Continous stream. Filed rights at Crow Agency long before this filing was filed.

Decree

10. Case No. Date Amt. Decreed: M. I. C. F. S.
11. To Whom Decreed Address
12. Name of Ditch Maximum Capacity (C. F. S.)
13. Date of Priority Purpose
14. Land Description of Place of Use as Decreed
15. Remarks (Present Use Status, etc.)

1 Form Ap. 1—10M 8-

STATE ENGINEERS OFFICE
Water Resources Survey

Now in Use

Code No. 65-B

Notice of Appropriation

1. County Big Horn Book 3 Page 49 Record Misc.
2. Name of Appropriator Cashen Ella K. Address Billings, Montana
3. Date Appropriated 3-5-1920 Date Filed 3-26-1920

   Amount Appropriated, Miners Inches 200, Cubic Feet per second
4. Name of Stream South Beauvais Cr. (now Buster Creek) Tributary Big Horn Basin Yellowstone
5. Point of Diversion Where creek makes E turn toward the Big Horn River

   Sec. Twp. Rge. Bank of Stream
6. Purpose Irrigation, livestock, domestic
7. Description of System Dam 8 ft. high. 12 ft. wide, 35 ft long, ditch 2½ miles long
8. Land Description of Intended Place of Use
   N½SE¼, SW¼, sec. 28, S½SE¼, sec. 29, twp. 4 S. Rge. 29 E.
9. Remarks (Pertaining to Use, etc.)
   This filing covers the dam and ditch out of S. Beauvais to land.

Decree

10. Case No. Date Amt. Decreed: M. I. C. F. S.
11. To Whom Decreed Address
12. Name of Ditch Maximum Capacity (C. F. S.)
13. Date of Priority Purpose
14. Land Description of Place of Use as Decreed
15. Remarks (Present Use Status, etc.)

1067

m WR-1—10M-2-45

STATE OF MONTANA
STATE ENGINEERS OFFICE
Water Resources Survey

Code No.....

County Big Horn

T. 4 So. R. 29 E.

Name of Land Owner U. S. I. D. Address.....

Name of Operator Tachirgi, Frank, ~~on Reservation~~ Ranchers Address Wyola - Hardin, Montana

Part A

TO BE FILED BY THOSE OBTAINING IRRIGATION WATER FROM A DITCH COMPANY OR IRRIGATION DISTRICT

1. Water is delivered by: Big Land
   Name of Ditch, Ditch Company or District supplying water
2. State the number of acres you irrigate under this system..... Shares you hold.....
3. If you obtain water from more than one Company, give the number of shares, acres irrigated and the name of the Company under "Remarks." If you obtain water from a Ditch Company and also have a private system fill in both Part A and Part B.

Part B

TO BE FILED BY THOSE WHO HAVE A PRIVATE DITCH, PUMP OR IRRIGATION SYSTEM
or those who have a private water right under a Ditch Company

4. In what year was this land first irrigated? Date.....
5. Give the name of the original appropriator (first user): .....
6. Give the date appropriated.....Amount filed on: Miners Inches.....C. F. S.....
7. State the total number of acres irrigated under this system:.....
8. Give the point of diversion:.....¼.....¼ Section..... Township..... Range.....

Part C

TO BE FILED BY ALL WATER USERS IN ADDITION TO PART A OR PART B

9. Source of Water: Beaverais Creek
   Name of stream or lake from which water is originally diverted
10. Water is obtained by: (Check one) Gravity..... Pumping..... Other.....
11. What is the greatest number of acres you have irrigated?..... Date.....
12. How many acres did you irrigate in 19..45..? (Crop and pasture).....
13. State the total number of additional acres that could be irrigated by increasing the water supply, land leveling, etc..... This land is under what ditch? .....
14. How many acres of seeped land do you have which could be drained and put into production?.....
15. What is the condition of your irrigation system?.....
16. Is your water supply adequate? Yes..... No..... Explain.....
17. REMARKS:.....

OVER

NOTE: The for ing questions apply only to irrigated land shown on this plat

DESCRIPTION AND MAP OF FARM

18. Legal Description of this Farm NW¼, Sec. 29; T. 4 So. R. 29 E.

IRRIGATED LAND NON-IRRIGATED LAND

NORTH

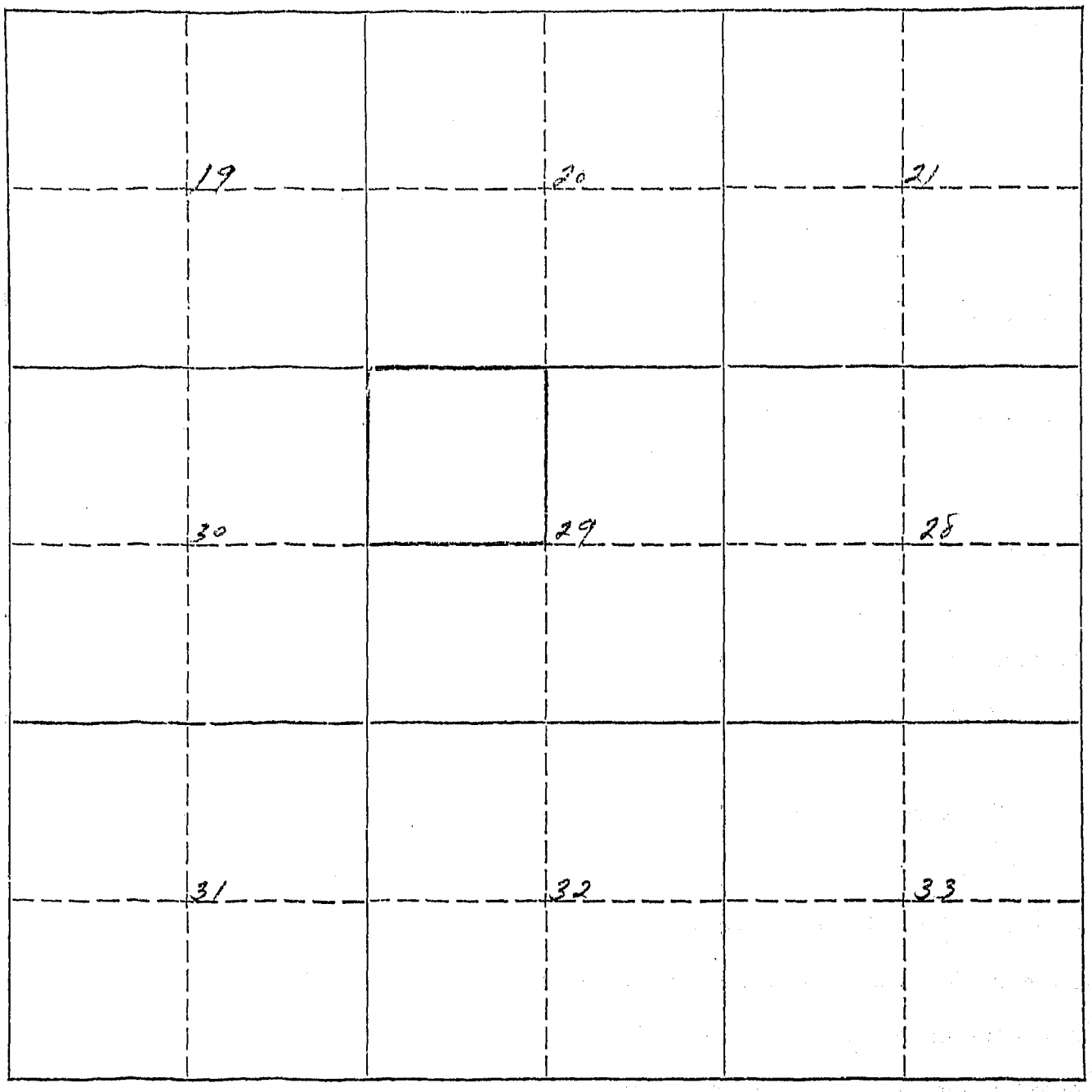

19. If the above land is irrigated from more than one ditch please give the acreage under each ditch in 19A and indicate the location of the land irrigated from each on the above map.

19A. Ditch: Dry Land Acres:

Ditch: Acres:

Information supplied by:

Name Lynde Myron Address Date 7/11/46

REMARKS: Field check by Bill Johnson

If you cannot answer all of the questions on this form answer as many as you can and return the form to us as soon as possible.

1 Form WR 2 10M 8-15

STATE ENGINEERS OFFICE
Water Resources Survey

COUNTY Big Horn

FILE NO. 1067

Owner USID Address

AAA Owner Address Wyola, Mont.

Operator Tschirgi, Frank or Rosebudtown Ranches Address Hardin, Mont.

New Owner Address

New Operator Address

Assessment Record 0

Assessed Acreage

Legal Description of This Farm NW¼ sec. 29 Twp. 4 S. - Rge. 29 E.

Total Acres in Farm 160

Code Number

Photo No. 252-30

AAA Contract No.

AAA Total Cropland Acreage

App. No. 65

Decree No.

Land is located in

Twp. 4 S. Rge. 29 E. Twp. Rge.

Twp. Rge. Twp. Rge.

Filed in Twp. Rge.

Remarks

Farm Map

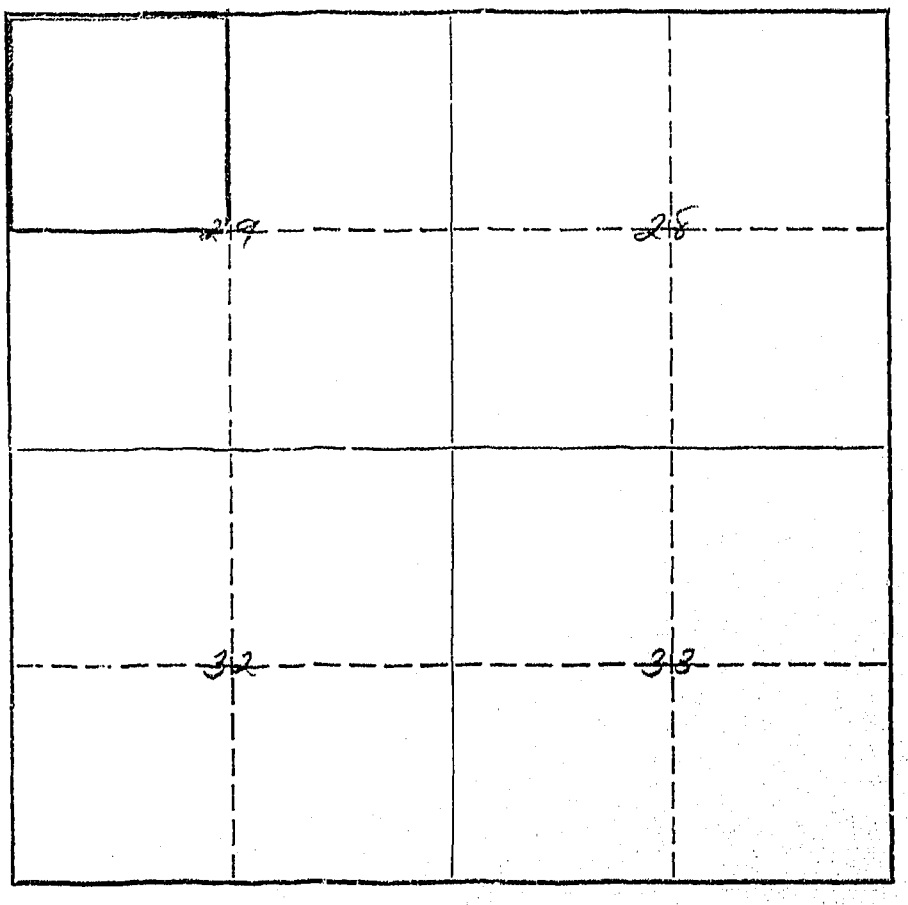

Form AP. 1—10M 8-

STATE ENGINEERS OFFICE
Water Resources Survey

Code No. 65

Notice of Appropriation

1. County Big Horn Book 8 Page 89 Record Misc.
2. Name of Appropriator Cashen, Ella Kent Address Pryor, Montana
3. Date Appropriated 11-10-1911 Date Filed 11-14-1911

   Amount Appropriated, Miners Inches 300, Cubic Feet per second
4. Name of Stream Beauvais Creek Tributary Big Horn Basin Yellowstone
5. Point of Diversion 2000 ft. SW of E¼ corner of

   Sec. 32 Twp. 4 S. Rge. 29E. Bank of Stream West
6. Purpose Irrigation and other
7. Description of System Ditch 72" X 48" running NE.

   1/2 use
8. Land Description of Intended Place of Use
   Sections 32, 29, 28, 27, in twp. 4S. Rge. 29E.
9. Remarks (Pertaining to Use, etc.)
   Ella Kent-Cashen and minor children Margaret M., Cecelia, Ella, Alice M. and Jannie F. Cashen are named as appropriators

Decree

10. Case No. Date Amt. Decreed: M. I. C. F. S.
11. To Whom Decreed Address
12. Name of Ditch Maximum Capacity (C. F. S.)
13. Date of Priority Purpose
14. Land Description of Place of Use as Decreed
15. Remarks (Present Use Status, etc.)

Drainage Plat

A STUDY OF MONTANA'S WATER RESOURCES--WPA

Township 4 S Range 29 E County .....

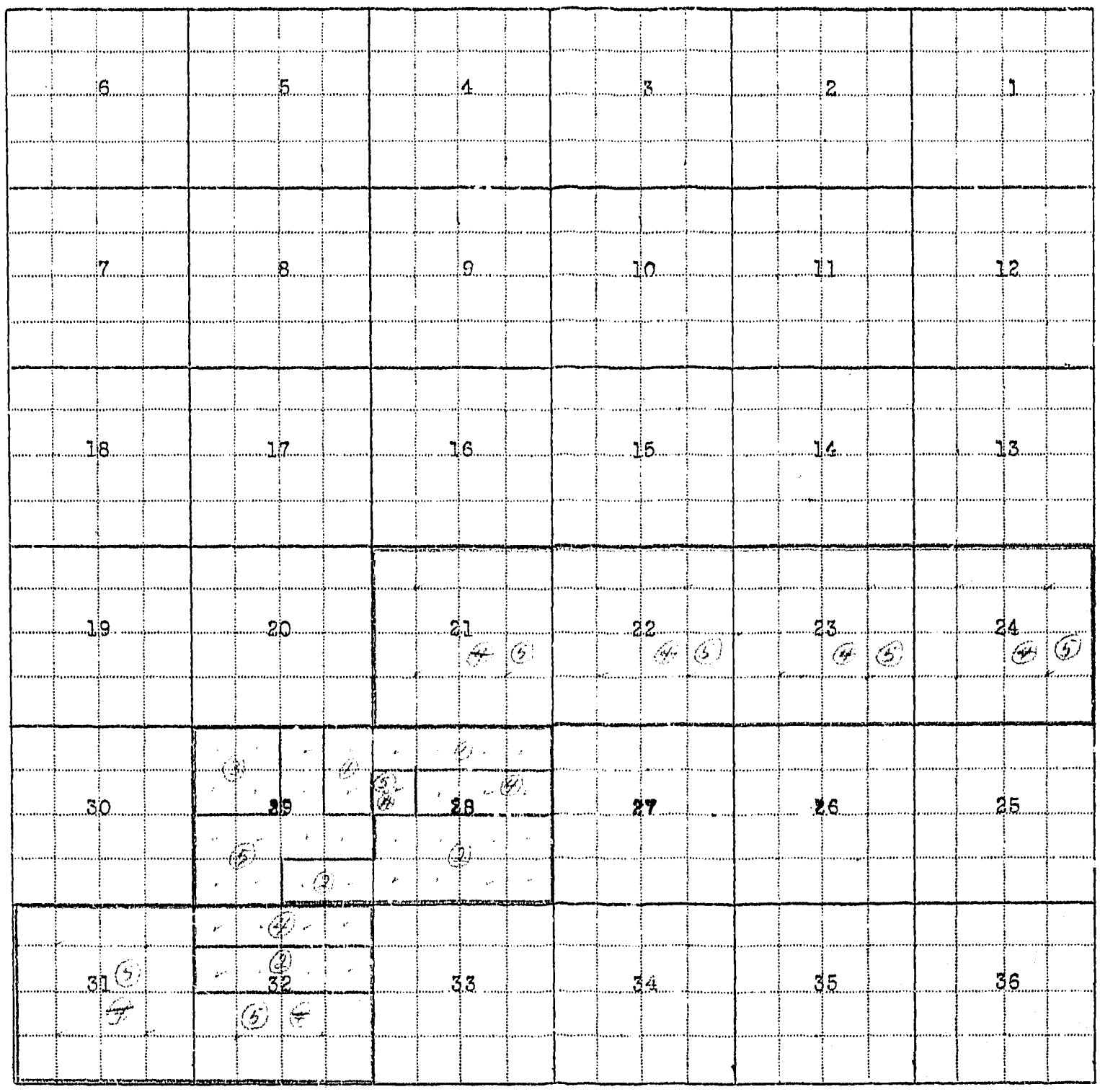

Township ..... Range .....

W.P. 3116

LAND OWNERSHIP RECORD
(Alphabetically by Owners)

Form WR-7

Twp. 4 S Rng. 22 E County Big Horn

Sec. 21, 22, 23, 24, 28, 29, 31, 32

~~Twp. Plat No.~~	Name of Owner	Name of Operator	Acreage Irrigated and Source of Data				~~Twp. Plat~~ No.
			Legal description				
✓ 10	USID	Woodward, Hubert	E½NE¼ sec 29;	N½N½ sec. 28;			251-81 252-30
			~~N½N½ sec 27.~~				
✓ 2	USID & Cashen	Lynde, Myron	S½SE¼ sec 29;	S½ sec 28;	S½		251-81 252-30 252-31
			N½ sec. 32.				
✓ 3	USID	Ischirgi, Frank of Reservation Ranchers	NW¼ sec. 29.				252-30
8	Wagner & Sons	Ischirgi, F.M. of Reservation Ranchers	SE¼NW¼, S½NE¼ sec.		28;	~~[illegible]~~	251-81 252-32
			~~NW¼ sec. 27;~~	N½N½ sec 32.			
✓ 5	USID	Ischirgi, F.M. of Reservation Ranchers	all sec 21; 22;	23; 24;	SW¼		252-80 251-64
			NW¼ sec 28;	SW¼,	N½SE¼,		252-30 252-31
			W½NE¼ sec. 29;	all sec. 31;			
			S½ sec 32.				

Township 4 South, Range 30 East

File No.	Name of Owner	Name of Operator	First	Second	Third	Returned
1023	Big Horn County	Tschirgi, F. M.				
1081	Lobdell, H. C.	Tschirgi, F. M.				
1081	Lobdell, H. C.	Campbell Farming Corp.				
1085	McClain, Eleanor	Weir, Lee				
1080	U. S. I. D.	Campbell Farming Corp.				
1071	U. S. I. D.	Tschirgi, F. M.				

(Form WR-7 - Land Ownership Record)

(Form D-1 - Location of Irrigated Lands)

1085

Form WR-1—10M, 8-45

STATE OF MONTANA
STATE ENGINEERS OFFICE
Water Resources Survey

Code No. 14A

County Big Horn

T. 4 So. R. 30 E.

Name of Land Owner McClain, Eleanor S. Address 3016 Bent Ave., Cheyenne, Wyo.

Name of Operator Weir, Lee Address ~~Unknown~~ Hardin, Mont.

Part A

TO BE FILED BY THOSE OBTAINING IRRIGATION WATER FROM A DITCH COMPANY OR IRRIGATION DISTRICT

1. Water is delivered by: Private Ditch
   Name of Ditch, Ditch Company or District supplying water
2. State the number of acres you irrigate under this system 153 Shares you hold
3. If you obtain water from more than one Company, give the number of shares, acres irrigated and the name of the Company under "Remarks." If you obtain water from a Ditch Company and also have a private system fill in both Part A and Part B.

Part B

TO BE FILED BY THOSE WHO HAVE A PRIVATE DITCH, PUMP OR IRRIGATION SYSTEM
or those who have a private water right under a Ditch Company

4. In what year was this land first irrigated? Date 1930
5. Give the name of the original appropriator (first user): Weir, Lee
6. Give the date appropriated 1931 Amount filed on: Miners Inches 400 C. F. S.
7. State the total number of acres irrigated under this system: 200
8. Give the point of diversion: SW ¼ SW ¼ Section 14 Township 4 So. Range 30 E

Part C

TO BE FILED BY ALL WATER USERS IN ADDITION TO PART A OR PART B

9. Source of Water: Muddy & Beaverais - Beaver never used
   Name of stream or lake from which water is originally diverted
10. Water is obtained by: (Check one) Gravity ✓ Pumping Other
11. What is the greatest number of acres you have irrigated? 153 Date
12. How many acres did you irrigate in 19 45 ? (Crop and pasture) 153 (Note: Pleasant Valley 153)
13. State the total number of additional acres that could be irrigated by increasing the water supply, land leveling, etc. 0 This land is under what ditch?
14. How many acres of seeped land do you have which could be drained and put into production?
15. What is the condition of your irrigation system? Good
16. Is your water supply adequate? Yes ✓ No Explain
17. REMARKS: App. on Beaverais never used. Flume mentioned in app. was over Mott Creek but is now out. A dam on Mott is used to distribute the water from Muddy and is also a means of getting the water across Mott instead of using the flume.

OVER

NOTE: The fore ng questions apply only to irrigated land shown on this plat.

DESCRIPTION AND MAP OF FARM

18. Legal Description of this Farm NE¼, SW¼, S½NW¼, NE¼NW¼, Sec. 14; T. 1 So. R. 30 E.

IRRIGATED LAND NON-IRRIGATED LAND

NORTH

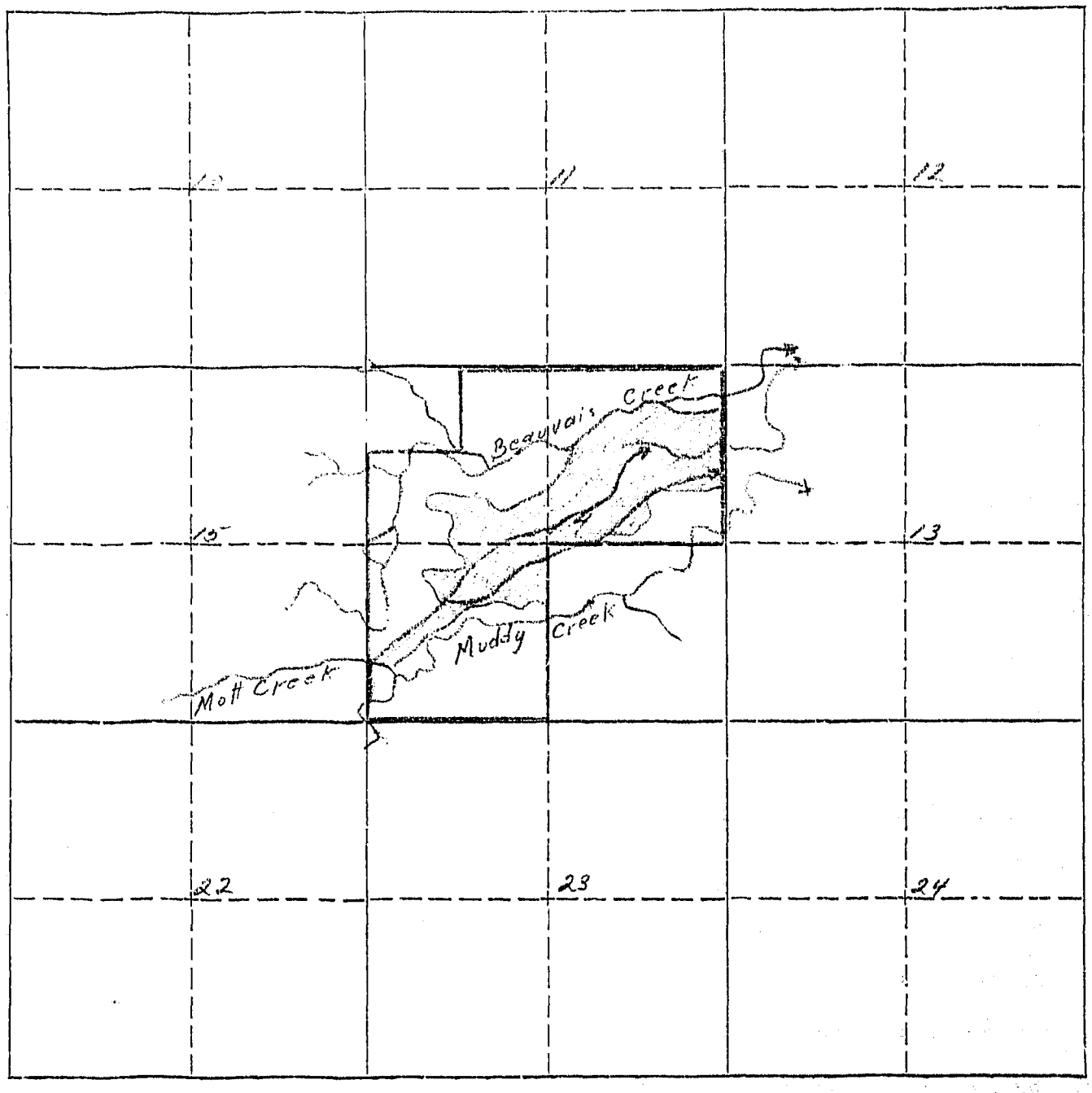

19. If the above land is irrigated from more than one ditch please give the acreage under each ditch in 19A and indicate the location of the land irrigated from each on the above map.

19A. Ditch: Private from Muddy Creek Acres: 75

Ditch: Acres:

Information supplied by:

Name Lee A. [illegible] Address Date 7/11/46

REMARKS:

If you cannot answer all of the questions on this form answer as many as you can and return the form to us as soon as possible.

Form Ap. 1—10M 8-

STATE ENGINEERS OFFICE
Water Resources Survey

Code No. 66

Notice of Appropriation

1. County Big Horn Book 7 Page 36 Record Misc.

2. Name of Appropriator Weir, Lee A. Address Sheridan, Wyo.

3. Date Appropriated 9-9-1931 Date Filed 9-9-1931

Amount Appropriated, Miners Inches 200, Cubic Feet per second

4. Name of Stream Beauvais Creek Tributary Big Horn Basin Yellowstone

5. Point of Diversion 500 ft. NE of Sec. corner common to sec. 14, 15, 22, and 23 of

Sec. 14 Twp. 4S. Rge. 30. Bank of Stream North

6. Purpose Irrigation, domestic, and stock

7. Description of System ~~xxxxx~~ Dam 120" x 48" canal 48" x 36" runs NE

8. Land Description of Intended Place of Use
NE¼, SW¼, S½NW¼, NE¼NW¼, SE¼, NW¼NW¼, sec. 14, Twp. 4 S. Rge. # 30 E.

9. Remarks (Pertaining to Use, etc.)

Decree

10. Case No. Date Amt. Decreed: M. I. C. F. S.

11. To Whom Decreed Address

12. Name of Ditch Maximum Capacity (C. F. S.)

13. Date of Priority Purpose

14. Land Description of Place of Use as Decreed

15. Remarks (Present Use Status, etc.)

Form Ap. 1—10M 8-

STATE ENGINEERS OFFICE
Water Resources Survey

Code No. 66A

Notice of Appropriation

1. County Big Horn Book 7 Page 37 Record Misc.
2. Name of Appropriator Weir, Lee A. Address Sheridan, Wyo.
3. Date Appropriated ~~9-2-2x~~ 9-9-1931 Date Filed 9-9-1931

   Amount Appropriated, Miners Inches 200, Cubic Feet per second
4. Name of Stream Beauvais Creek Tributary Big Horn Basin Yellowstone
5. Point of Diversion 7 50 ft. SE of the W¼ corner of

   Sec. 14 Twp. 4S Rge. 30E Bank of Stream North
6. Purpose Irrigation, domestic, stock.
7. Description of System Dam 120" x 48", canal 36" x 36" runs E 220 yards there flumed across ~~Beauvais~~ Nell Creek then runs NE
8. Land Description of Intended Place of Use
   NE¼, SW¼, S½NW¼, NE¼NW¼, SE¼, NWNW¼, sec. 14 Twp. 4 S Rge. 30 E.

   Not in use
9. Remarks (Pertaining to Use, etc.)

Decree

10. Case No. Date Amt. Decreed: M. I. C. F. S.
11. To Whom Decreed Address
12. Name of Ditch Maximum Capacity (C. F. S.)
13. Date of Priority Purpose
14. Land Description of Place of Use as Decreed
15. Remarks (Present Use Status, etc.)

Form WR 2 10M 8-45

STATE ENGINEERS OFFICE
Water Resources Survey

COUNTY Big Horn

FILE NO. 1085

Owner McClain, Eleanor S. Address 3016 Bent Ave. Cheyenne, Wyo.

AAA Owner ..... Address .....

Operator Weir, Lee Address ~~Lovell~~ Box 396 Hardin

New Owner ..... Address .....

New Operator ..... Address .....

Assessment Record 0

Assessed Acreage .....

Legal Description of This Farm NE¼, SW¼, S½NW¼, NE¼NW¼ Sec. 14 Twp. 4S - Rge. 30E

Total Acres in Farm 440

Code Number 14A

Photo No. 249-67

AAA Contract No. .....

AAA Total Cropland Acreage .....

App. No. 66, 66A

Decree No. .....

Land is located in

Twp. 4S Rge. 30E Twp. ..... Rge. .....

Twp. ..... Rge. ..... Twp. ..... Rge. .....

Filed in Twp. ..... Rge. .....

Remarks .....

Farm Map

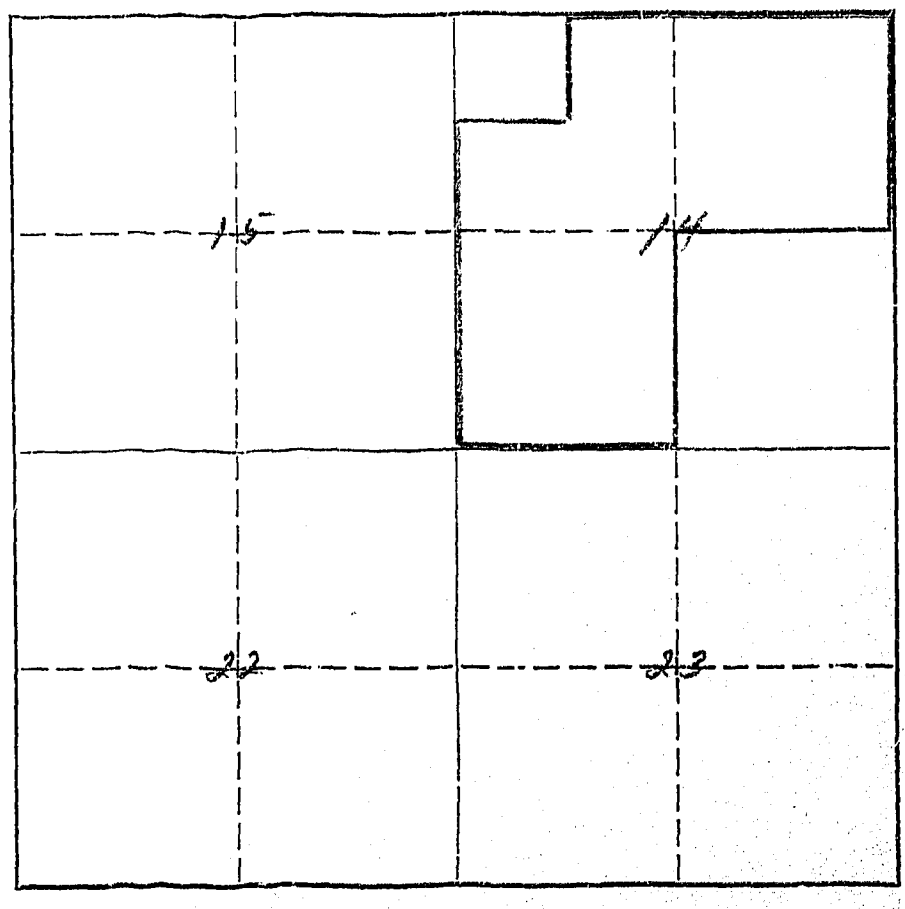

W.P. 3116
No. _____

A Study of Montana's Water Resources

Form MR-4

Record of a Farm under A.A.A. Program Having Irrigated Land

A.A.A. Contract No. _____ County Big Horn Twp. 4 South Rng. 30 East.

Name of Owner Weir, Lee A. Address Sheridan, Wyo.

Name of Operator _____ Address _____

Total Number of Acres in Farm 440 Number of Acres Irrigated in 1940 _____

Outline on the plat below in red pencil the boundaries of the farm unit. If possible, show in blue pencil the location of the irrigated land. The section number (s) should be clearly indicated. Obtain the legal description from county ownership records and correct boundaries if necessary.

Legal Description NE¼, NE¼NW¼, S½NW¼, SW¼ 14-4S-30

Some farming & probably some irrigation, notice AAA, L.C. No



1080

rm WR-1—10M 8-45

STATE OF MONTANA
STATE ENGINEERS OFFICE
Water Resources Survey

Code No.....

County Big Horn

T. 4 So. R. 30 E.

Name of Land Owner U. S. I. D. Address.....

Name of Operator Campbell Farming Corp. Address Hardin, Mont.

Part A

TO BE FILED BY THOSE OBTAINING IRRIGATION WATER FROM A DITCH COMPANY OR IRRIGATION DISTRICT

1. Water is delivered by: Big Land
   Name of Ditch, Ditch Company or District supplying water
2. State the number of acres you irrigate under this system..... Shares you hold.....
3. If you obtain water from more than one Company, give the number of shares, acres irrigated and the name of the Company under "Remarks." If you obtain water from a Ditch Company and also have a private system fill in both Part A and Part B.

Part B

TO BE FILED BY THOSE WHO HAVE A PRIVATE DITCH, PUMP OR IRRIGATION SYSTEM
or those who have a private water right under a Ditch Company

4. In what year was this land first irrigated? Date.....
5. Give the name of the original appropriator (first user): .....
6. Give the date appropriated.....Amount filed on: Miners Inches.....C. F. S.....
7. State the total number of acres irrigated under this system:.....
8. Give the point of diversion:.....¼.....¼ Section..... Township..... Range.....

Part C

TO BE FILED BY ALL WATER USERS IN ADDITION TO PART A OR PART B

9. Source of Water: Muddy Creek & Beaverhead Creek
   Name of stream or lake from which water is originally diverted
10. Water is obtained by: (Check one) Gravity..... Pumping..... Other.....
11. What is the greatest number of acres you have irrigated?..... Date.....
12. How many acres did you irrigate in 19 45 ? (Crop and pasture).....
13. State the total number of additional acres that could be irrigated by increasing the water supply, land leveling, etc..... This land is under what ditch? .....
14. How many acres of seeped land do you have which could be drained and put into production?.....
15. What is the condition of your irrigation system?.....
16. Is your water supply adequate? Yes..... No..... Explain.....
17. REMARKS: Attached app. not in use on this land

OVER

NOTE: The fore ng questions apply only to irrigated land shown on this plat.

DESCRIPTION AND MAP OF FARM

18. Legal Description of this Farm All Section 13, SE¼, NW¼NW¼, Sec. 14; SE¼, Sec. 22; S½, S½N½, N½NE¼, Sec. 23; T. 4 So. R. 30 E.

IRRIGATED LAND NON-IRRIGATED LAND

NORTH

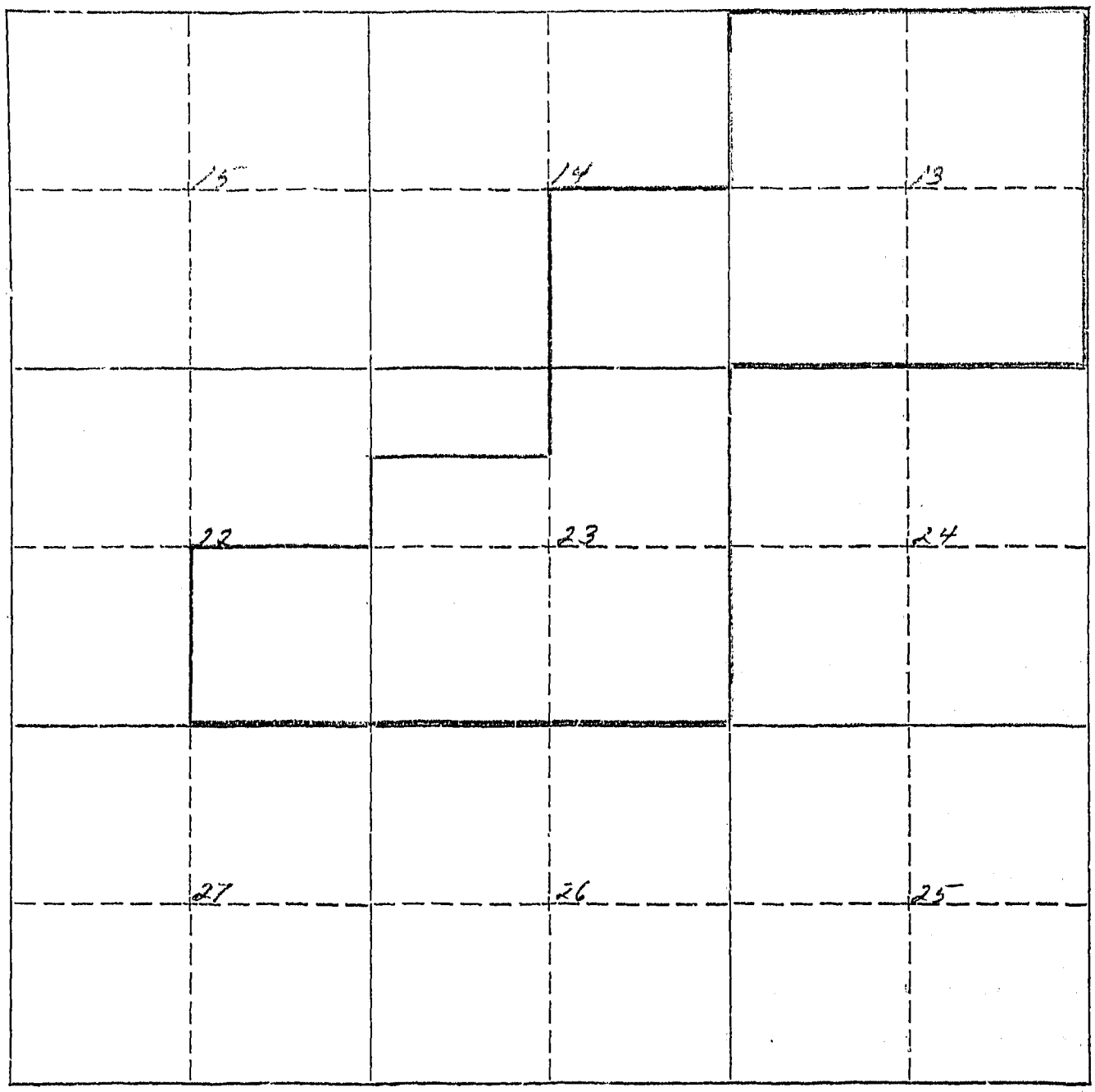

19. If the above land is irrigated from more than one ditch please give the acreage under each ditch in 19A and indicate the location of the land irrigated from each on the above map.

19A. Ditch: Dry Land Acres:

Ditch: Acres:

Information supplied by:

Name Address Date 7/11/46

REMARKS: Fieldcheck by Billie & Johnson

If you cannot answer all of the questions on this form answer as many as you can and return the form to us as soon as possible.

Form WR 2 10M 8-45

STATE ENGINEERS OFFICE
Water Resources Survey

COUNTY Big Horn

FILE NO. 1050

Owner U.S.A.C. Address

AAA Owner Address

Operator Campbell Farming Corp Address Hardin Mont.

New Owner Address

New Operator Address

Assessment Record 0

Assessed Acreage

Legal Description of This Farm all sec 13; SE¼, NW¼NW¼ sec. 14; SE¼ sec. 22; S½, S½N½, N½NE¼ sec. 23 Twp. 4S - Rge. 30E

Total Acres in Farm 1560

Code Number

Photo No. 249-67, 250-38, 249-66

AAA Contract No.

AAA Total Cropland Acreage

App. No. 66, 66A

Decree No.

Land is located in

Twp. 4S Rge. 30E Twp. Rge.

Twp. Rge. Twp. Rge.

Filed in Twp. Rge.

Remarks

Farm Map

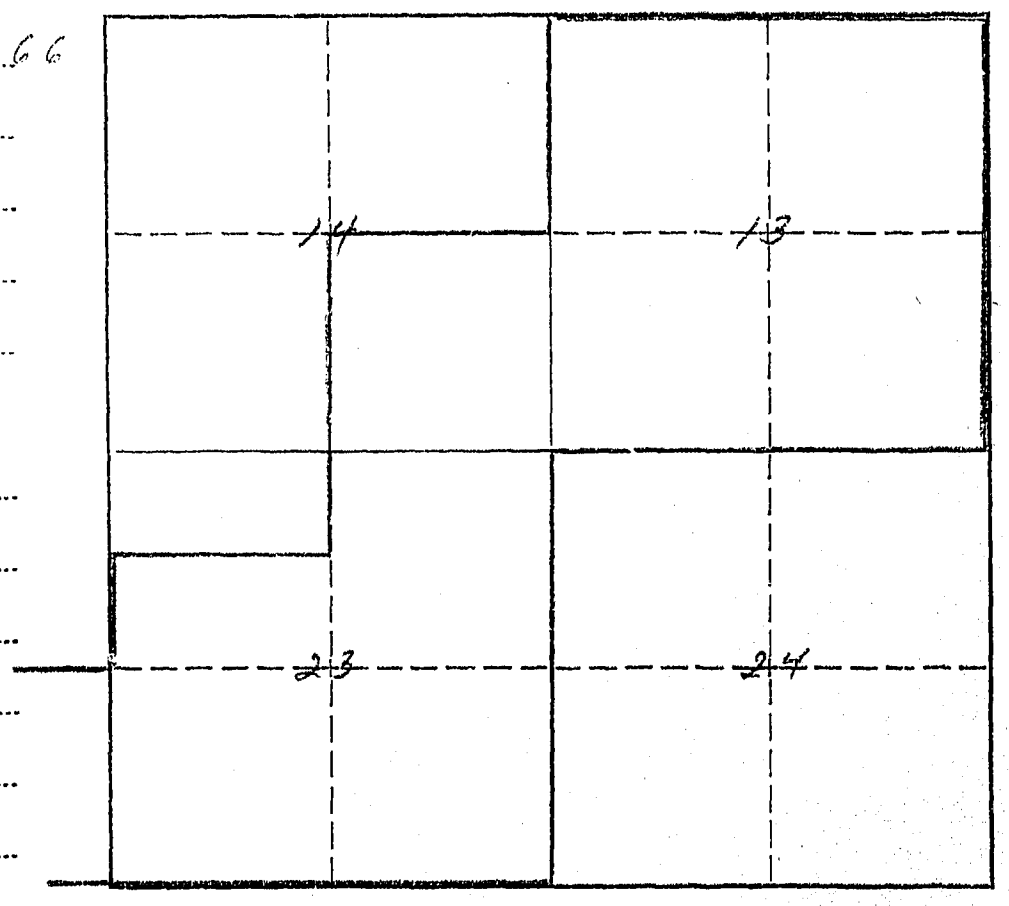

Next Page

1 Form WR 2 10M 8-45

STATE ENGINEERS OFFICE
Water Resources Survey

COUNTY Big Horn

FILE NO.

Owner U S I D Address

AAA Owner Address

Operator Campbell Farming Corp Address

New Owner Address

New Operator Address

Assessment Record

Assessed Acreage

Legal Description of This Farm

Total Acres in Farm

Code Number

Photo No.

AAA Contract No.

AAA Total Cropland Acreage

App. No.

Decree No.

Land is located in

Twp. Rge. Twp. Rge.

Twp. Rge. Twp. Rge.

Filed in Twp. Rge.

Remarks

Farm Map

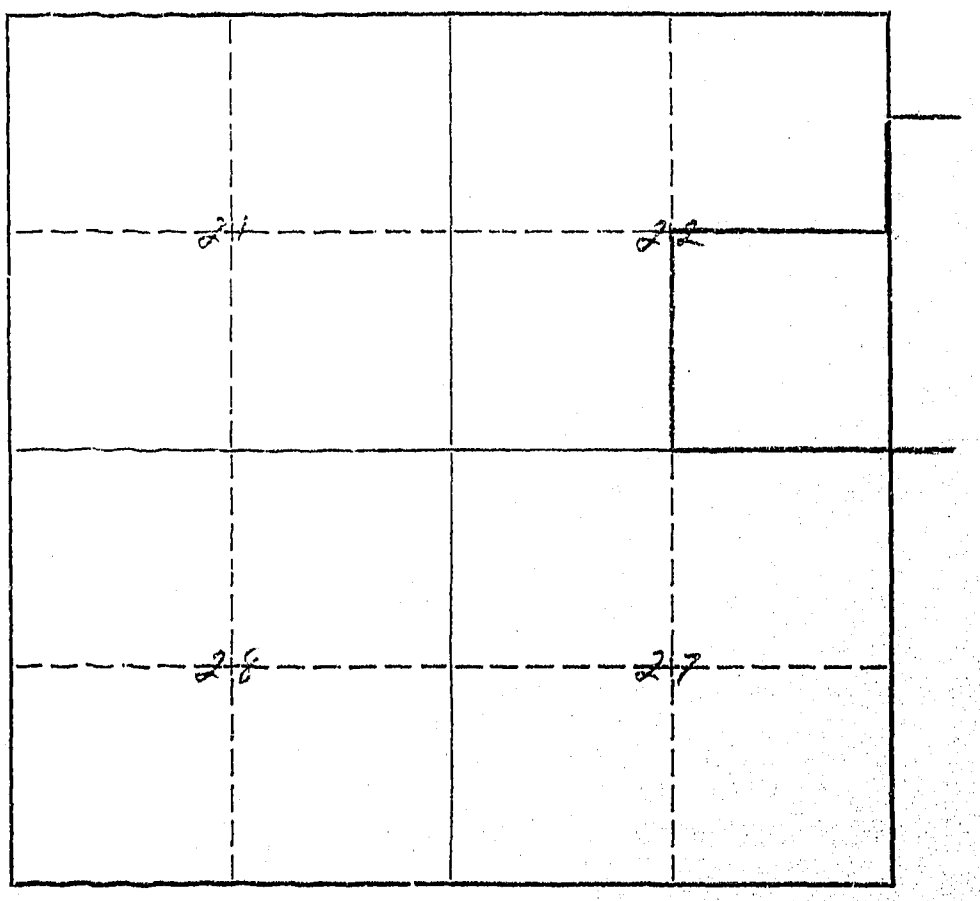

1 Form Ap. 1—10M 8-

STATE ENGINEERS OFFICE
Water Resources Survey

Code No. 66

Notice of Appropriation

1. County Big Horn Book 7 Page 36 Record Misc.
2. Name of Appropriator Weir, Lee A. Address Sheridan, Wyo.
3. Date Appropriated 9-9-1931 Date Filed 9-9-1931

   Amount Appropriated, Miners Inches 200, Cubic Feet per second
4. Name of Stream ~~Beauvais Creek~~ Muddy Creek Tributary Big Horn Basin Yellowstone
5. Point of Diversion 300 ft. NE of Sec. corner common to sec. 14, 15, 22, and 23 of

   Sec. 14 Twp. 4S. Rge. 30. Bank of Stream North
6. Purpose Irrigation, domestic, and stock
7. Description of System ~~xxxxxx~~ Dam 120" x 48" on nal 48" x 36" runs NE
8. Land Description of Intended Place of Use
   NE¼, SW¼, S½NW¼, N½NW¼, SE¼, N½NW¼, sec. 14, Twp. 4 S. Rge. # 30 E.
9. Remarks (Pertaining to Use, etc.)

Decree

10. Case No. Date Amt. Decreed: M. I. C. F. S.
11. To Whom Decreed Address
12. Name of Ditch Maximum Capacity (C. F. S.)
13. Date of Priority Purpose
14. Land Description of Place of Use as Decreed
15. Remarks (Present Use Status, etc.)

1 Form Ap. 1—10M 8-

STATE ENGINEERS OFFICE
Water Resources Survey

Code No. 66A

Notice of Appropriation

1. County Big Horn Book V Page 37 Record Misc.
2. Name of Appropriator Weir, Lee A. Address Sheridan, Wyo.
3. Date Appropriated ~~9-9-1931~~ 9-9-1931 Date Filed 9-9-1931

   Amount Appropriated, Miners Inches 200, Cubic Feet per second
4. Name of Stream Beauvais Creek Tributary Big Horn Basin Yellowstone
5. Point of Diversion 7 50 ft. SE of the W¼ corner of

   Sec. 14 Twp. 4S Rge. 30E Bank of Stream North
6. Purpose Irrigation, domestic, stock.
7. Description of System Dam 120" x 48", canal 36" x 36" runs E 220 yards there flumed across Beauvais Creek then runs NE
8. Land Description of Intended Place of Use
   NE¼, SW¼, S½NW¼, N½N½, SE¼, N½NW¼, sec. 14 Twp. 4 S Rge. 30 E.
9. Remarks (Pertaining to Use, etc.)

Decree

10. Case No. Date Amt. Decreed: M. I. C. F. S.
11. To Whom Decreed Address
12. Name of Ditch Maximum Capacity (C. F. S.)
13. Date of Priority Purpose
14. Land Description of Place of Use as Decreed
15. Remarks (Present Use Status, etc.)

1071

Form WR-1—10M 2-45

STATE OF MONTANA
STATE ENGINEERS OFFICE
Water Resources Survey

Code No.....

County Big Horn

T. 4 So. R. 30 E.

Name of Land Owner U. S. I. D. Address.....

Name of Operator Tschirgi, F. M. Address Hyola, Montana

Part A

TO BE FILED BY THOSE OBTAINING IRRIGATION WATER FROM A DITCH COMPANY OR IRRIGATION DISTRICT

1. Water is delivered by: Dry Land
   Name of Ditch, Ditch Company or District supplying water
2. State the number of acres you irrigate under this system..... Shares you hold.....
3. If you obtain water from more than one Company, give the number of shares, acres irrigated and the name of the Company under "Remarks." If you obtain [illegible] from a Ditch Company and also have a private system fill in both Part A and Part B.

Part B

TO BE FILED BY THOSE WHO HAVE A PRIVATE DITCH, PUMP OR IRRIGATION SYSTEM
or those who have a private water right under a Ditch Company

4. In what year was this land first irrigated? Date.....
5. Give the name of the original appropriator (first user): .....
6. Give the date appropriated.....Amount filed on: Miners Inches.....C. F. S.....
7. State the total number of acres irrigated under this system:.....
8. Give the point of diversion:.....¼.....¼ Section..... Township..... Range.....

Part C

TO BE FILED BY ALL WATER USERS IN ADDITION TO PART A OR PART B

9. Source of Water: Beaverdis Creek
   Name of stream or lake from which water is originally diverted
10. Water is obtained by: (Check one) Gravity..... Pumping..... Other.....
11. What is the greatest number of acres you have irrigated?..... Date.....
12. How many acres did you irrigate in 19 49? (Crop and pasture).....
13. State the total number of additional acres that could be irrigated by increasing the water supply, land leveling, etc..... This land is under what ditch? .....
14. How many acres of seeped land do you have which could be drained and put into production?.....
15. What is the condition of your irrigation system?.....
16. Is your water supply adequate? Yes..... No..... Explain.....
17. REMARKS:.....

OVER

NOTE: The foregoing questions apply only to irrigated land shown on this plat.

DESCRIPTION AND MAP OF FARM

18. Legal Description of this Farm All Sec. 15; W½SE¼, S½NE¼, NW¼NE¼, Sec. 19; S½, S½N½, N½NE¼, N½N½, Sec. 20; All sec. 21; W½, Sec. 22; T. 4So. R. 20 E.

IRRIGATED LAND NON-IRRIGATED LAND

NORTH

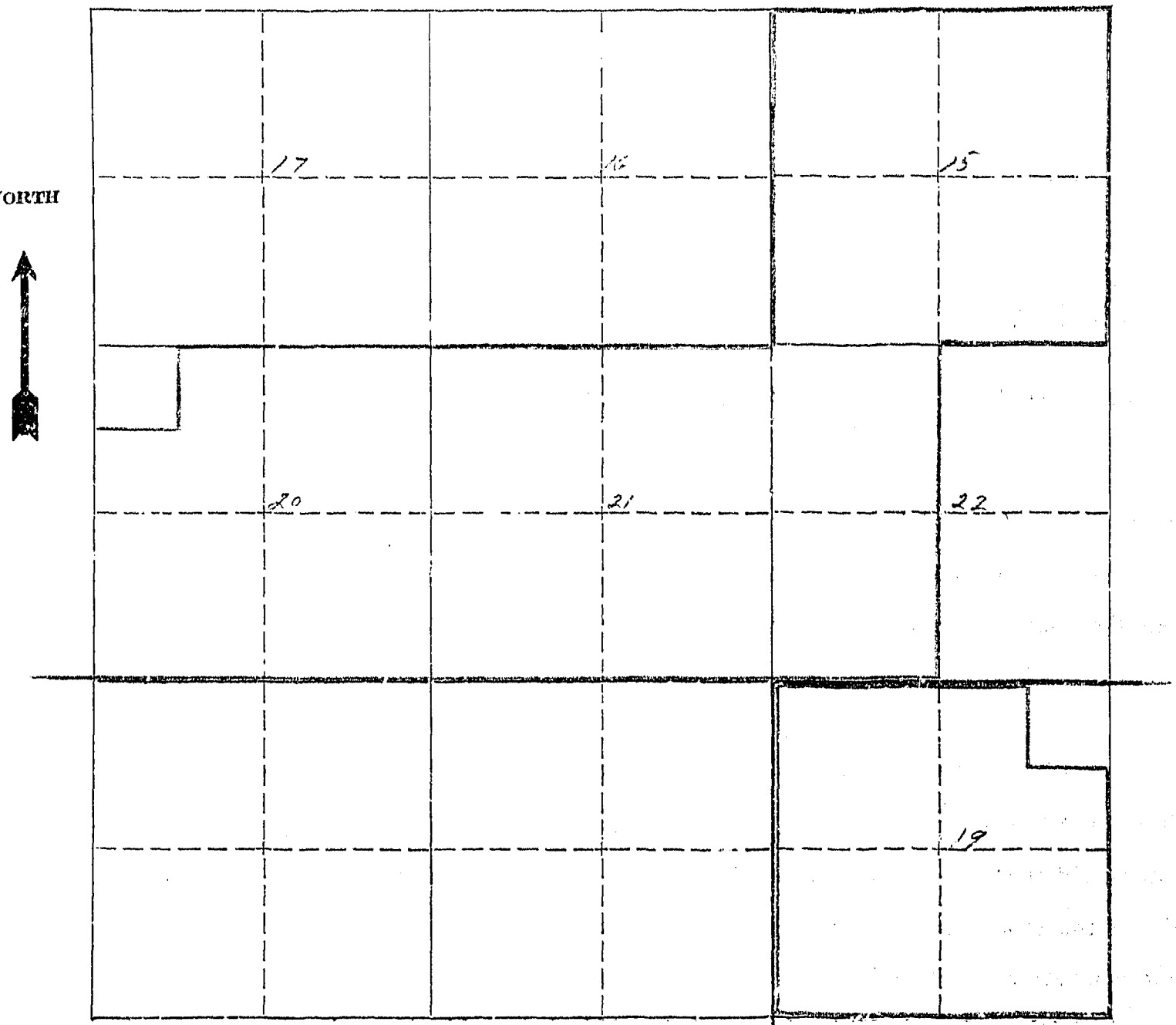

19. If the above land is irrigated from more than one ditch please give the acreage under each ditch in 19A and indicate the location of the land irrigated from each on the above map.

19A. Ditch: Big Land Acres:

Ditch: Acres:

Information supplied by:

Name Address Date 7/11/46

REMARKS: Field check by Bills & Johnson

If you cannot answer all of the questions on this form answer as many as you can and return the form to us as soon as possible.

Form WR 2 10M 8-45

STATE ENGINEERS OFFICE
Water Resources Survey

COUNTY Big Horn

FILE NO. 1071

Owner USA D Address

AAA Owner Address

Operator Tsehiogi, F. M. Address Wyola, Mont.

New Owner Address

New Operator Address

Assessment Record 0

Assessed Acreage

Legal Description of This Farm all sec. 15; W½, SE¼, S½NE¼, NW¼NE¼ sec. 19; S½, S½N½, N½NE¼, NE¼NW¼ sec. 20; all sec. 21; W½ sec. 22 Twp. 4 S. - Rge. 30 E

Total Acres in Farm 2800

Code Number 250-37, 258-34, 250-65,

Photo No. 250-36

AAA Contract No.

AAA Total Cropland Acreage

App. No. 0

Decree No.

Land is located in

Twp. 4 S. Rge. 30 E Twp. Rge.

Twp. Rge. Twp. Rge.

Filed in Twp. Rge.

Remarks

Farm Map

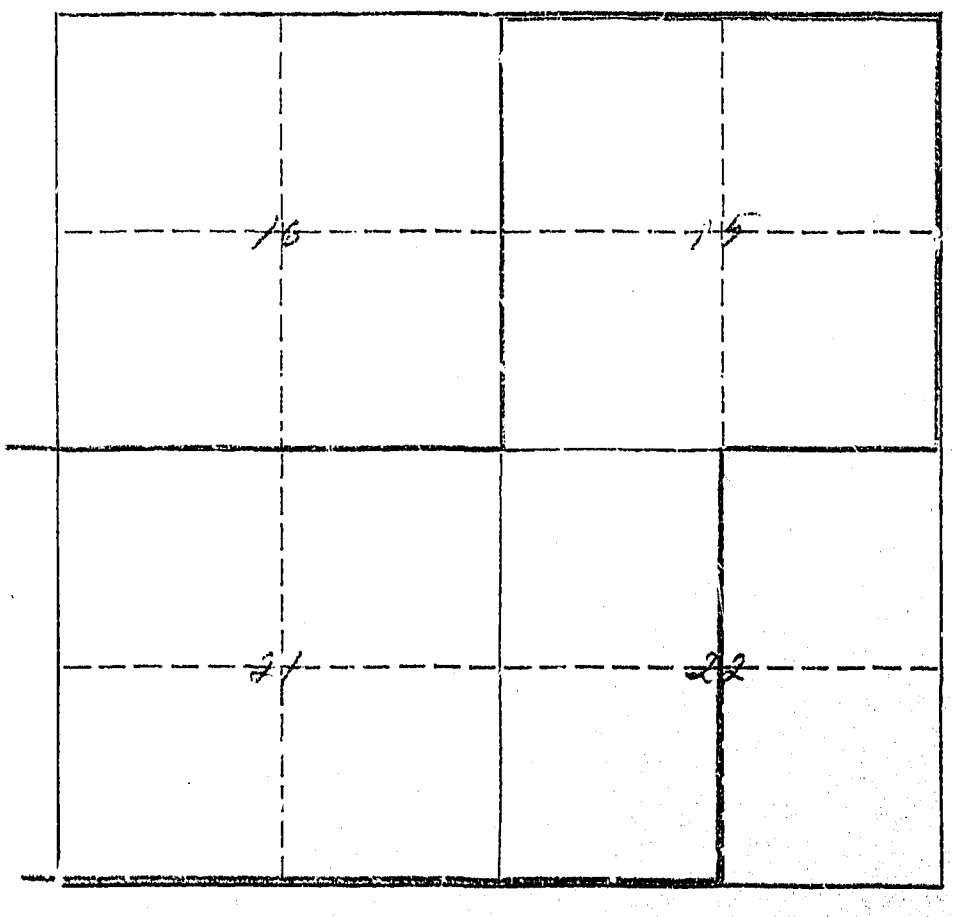

Next Page

Form WR 2 10M 8-45

STATE ENGINEER'S OFFICE
Water Resources Survey

COUNTY Big Horn

FILE NO.

Owner ..... Address .....

AAA Owner ..... Address .....

Operator ..... Address .....

New Owner ..... Address .....

New Operator ..... Address .....

Assessment Record .....

.....

..... Assessed Acreage .....

Legal Description of This Farm .....

.....

.....

..... Total Acres in Farm .....

Code Number .....

Photo No. .....

AAA Contract No. .....

AAA Total Cropland Acreage .....

App. No. .....

Decree No. .....

Land is located in

Twp. ..... Rge. ..... Twp. ..... Rge. .....

Twp. ..... Rge. ..... Twp. ..... Rge. .....

Filed in Twp. ..... Rge. .....

Remarks .....

.....

.....

.....

Farm Map

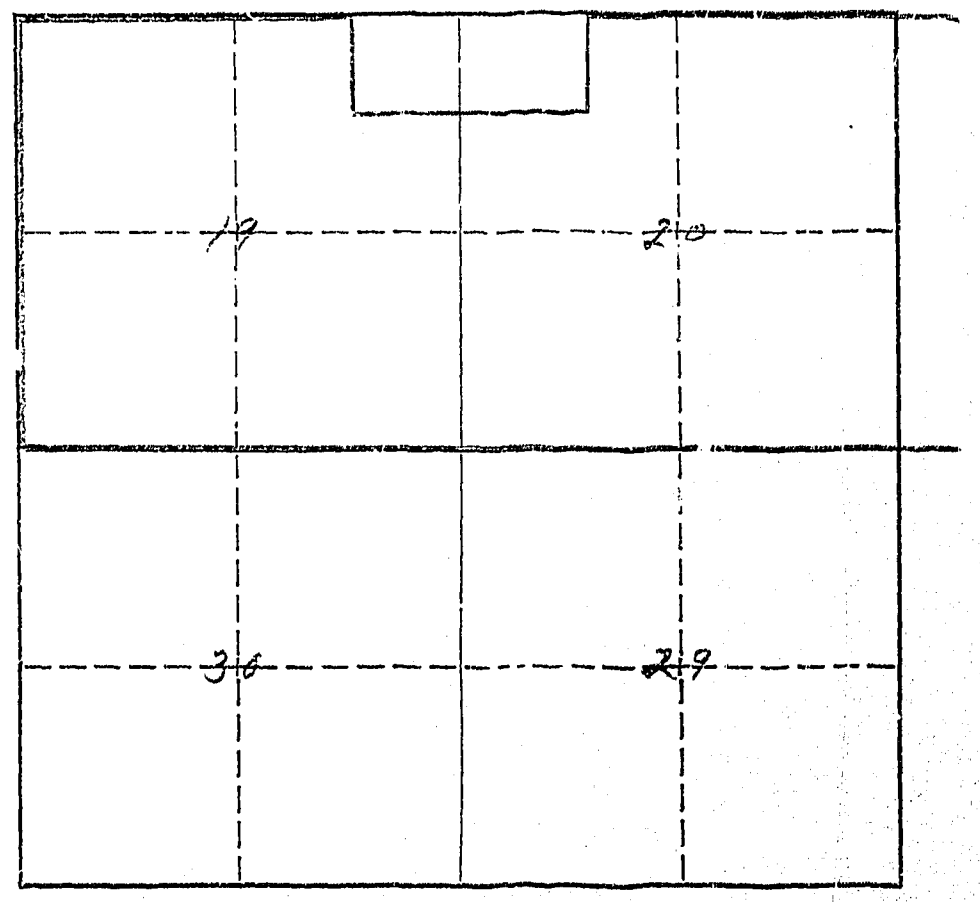

W.P. 5116

LAND OWNERSHIP RECORD
(Alphabetically by Owners)

Form WR-7

Twp. 4 S. Rng. 30 E. County Big Horn

Sec. 13, 14, 15, 19, 20, 21, 22, 23

~~Twp. Rng.~~ No.	Name of Owner	Name of Operator	~~Acres in Irrigated and Subject to Draft~~ Legal Description				~~Page~~ ~~Line~~ No. Pictures
①	U.S.A.	Campbell Farming Corp. (3A)	all sec. 13; SE¼, NW¼ NW¼ sec. 14				249-67 250-38
			SE¼ sec. 22; S½, S½N½, N½NE¼				249-66
			sec. 23				
②	McCullough S.	Weir, Lee (3A)	NE¼, SW¼, S½NW¼, NE¼NW¼				249-67
			sec. 14				
③	U.S.A.	Tschirgi, E.M. (3A)	all sec. 15; W½, SE¼, S½NE¼ (Except Northwest 20 A.) NW¼NE¼				250-37 255-39 250-65
			sec. 19; all sec. 20, 21; W½ sec. 22				250-38 255-39
✓④	Big Horn County	Tschirgi, E.M. (3A)	NE¼NE¼ sec. 19; NW¼NW¼ sec. 20				250-65 250-38
✓⑤	Lobdell, H.C.	Tschirgi, E.M. (3A)	NE¼ sec. 22				
✓⑥	Lobdell, H.C.	Campbell Farming Corp.	N½NW¼ sec. 23				249-66

1023

1 WR-1—10M 3-45

STATE OF MONTANA
STATE ENGINEERS OFFICE
Water Resources Survey

Code No.....

County Big Horn

T. 4 So. R. 30 E.

Name of Land Owner Big Horn County Address Hardin, Montana

Name of Operator Tschirgi, F. M. Address Wyola, Mont.

Part A

TO BE FILED BY THOSE OBTAINING IRRIGATION WATER FROM A DITCH COMPANY OR IRRIGATION DISTRICT

1. Water is delivered by: Big Land
   Name of Ditch, Ditch Company or District supplying water
2. State the number of acres you irrigate under this system..... Shares you hold.....
3. If you obtain water from more than one Company, give the number of shares, acres irrigated and the name of the Company under "Remarks." If you obtain water from a Ditch Company and also have a private system fill in both Part A and Part B.

Part B

TO BE FILED BY THOSE WHO HAVE A PRIVATE DITCH, PUMP OR IRRIGATION SYSTEM
or those who have a private water right under a Ditch Company

4. In what year was this land first irrigated? Date.....
5. Give the name of the original appropriator (first user): .....
6. Give the date appropriated.....Amount filed on: Miners Inches.....C. F. S.....
7. State the total number of acres irrigated under this system:.....
8. Give the point of diversion:.....¼.....¼ Section..... Township..... Range.....

Part C

TO BE FILED BY ALL WATER USERS IN ADDITION TO PART A OR PART B

9. Source of Water: Bearvais Creek
   Name of stream or lake from which water is originally diverted
10. Water is obtained by: (Check one) Gravity..... Pumping..... Other.....
11. What is the greatest number of acres you have irrigated?..... Date.....
12. How many acres did you irrigate in 19 45 ? (Crop and pasture).....
13. State the total number of additional acres that could be irrigated by increasing the water supply, land leveling, etc..... This land is under what ditch? .....
14. How many acres of seeped land do you have which could be drained and put into production?.....
15. What is the condition of your irrigation system?.....
16. Is your water supply adequate? Yes..... No..... Explain.....
17. REMARKS:.....

OVER

NOTE: The for ng questions apply only to irrigated land shown on this plat

DESCRIPTION AND MAP OF FARM

18. Legal Description of this Farm NE¼NE¼, Sec. 19; NW¼NW¼, Sec. 20; T. 4 So. R. 50 E.

IRRIGATED LAND NON-IRRIGATED LAND

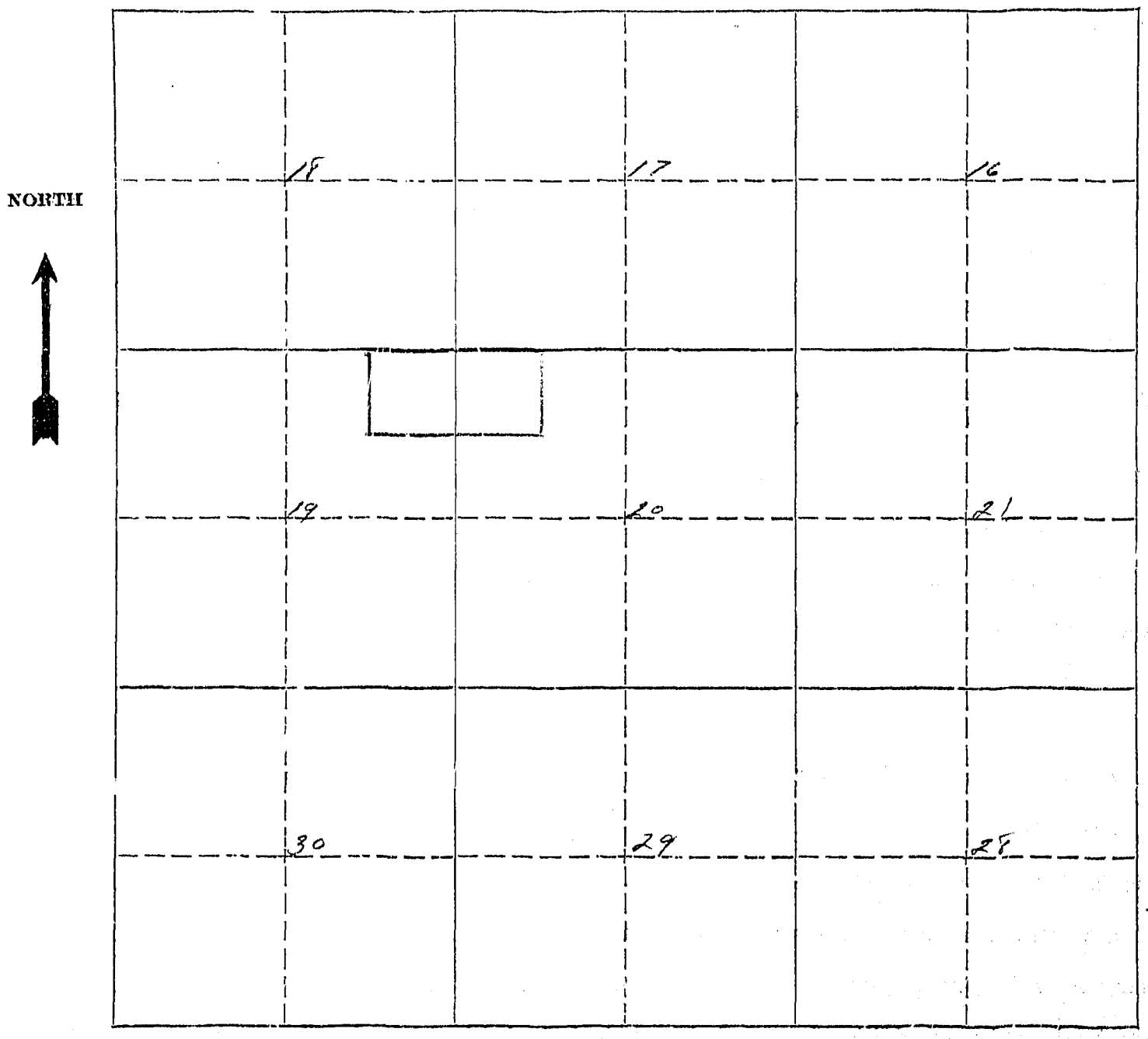

19. If the above land is irrigated from more than one ditch please give the acreage under each ditch in 19A and indicate the location of the land irrigated from each on the above map.

19A. Ditch: Dry Land Acres:

Ditch: Acres:

Information supplied by:

Name Address Date 7/11/46

REMARKS: Field check by Bill Hobson

If you cannot answer all of the questions on this form answer as many as you can and return the form to us as soon as possible.

Form WR 2 10M 8-45

STATE ENGINEERS OFFICE
Water Resources Survey

COUNTY Big Horn

FILE NO. 1023

Owner Big Horn County Address Hardin

AAA Owner Address

Operator Tschirgi, F.M. Address Wyola, Mont.

New Owner Address

New Operator Address

Assessment Record 0

Assessed Acreage

Legal Description of This Farm NE¼NE¼ sec. 19; NW¼NW¼ sec. 20 Twp. 45 - Rge. 30E.

Total Acres in Farm 80

Code Number

Photo No. 258-34, 250-65

AAA Contract No.

AAA Total Cropland Acreage

App. No. 0

Decree No.

Land is located in

Twp. 45 Rge. 30E Twp. Rge.

Twp. Rge. Twp. Rge.

Filed in Twp. Rge.

Remarks

Farm Map

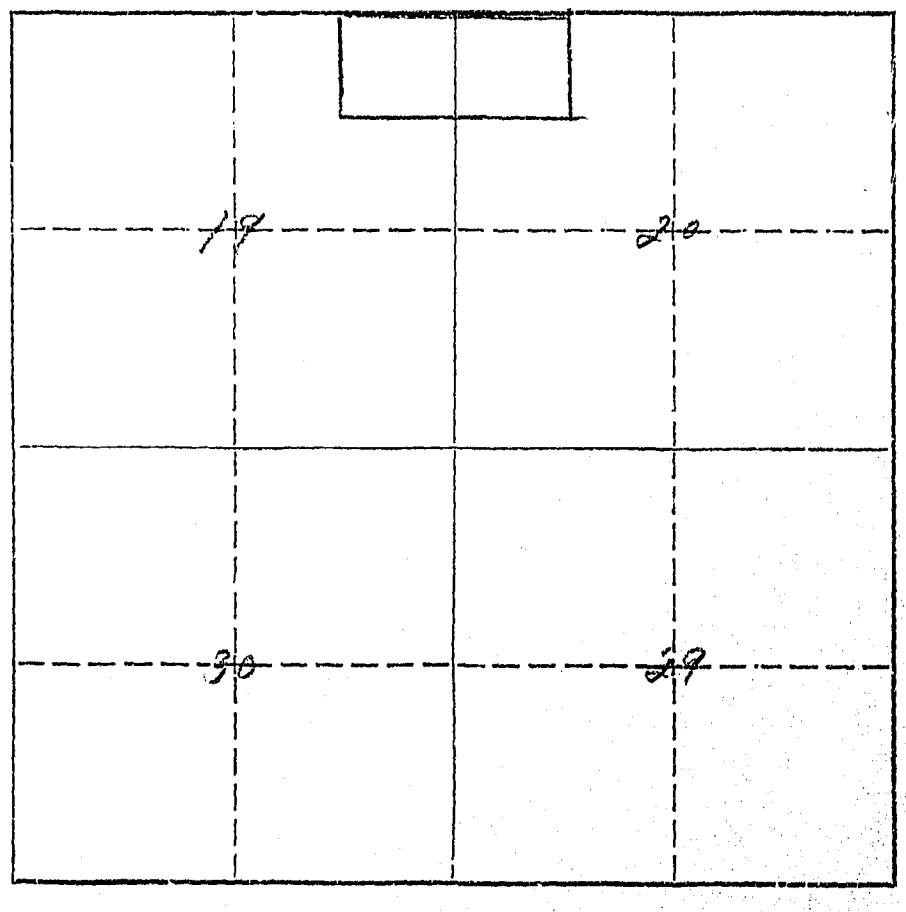

1081

n WR-I—M 3-45

STATE OF MONTANA
STATE ENGINEERS OFFICE
Water Resources Survey

Code No.....

County Big Horn

T. 4 So. R. 30 E.

Name of Land Owner Lobdell, H. C. Address St. Xavier, Mont.

Name of Operator Tschirgi, F. M. Address Wyola, Mont.

Part A

TO BE FILED BY THOSE OBTAINING IRRIGATION WATER FROM A DITCH COMPANY OR IRRIGATION DISTRICT

1. Water is delivered by: Dry Land
   Name of Ditch, Ditch Company or District supplying water
2. State the number of acres you irrigate under this system..... Shares you hold.....
3. If you obtain water from more than one Company, give the number of shares, acres irrigated and the name of the Company under "Remarks." If you obtain water from a Ditch Company and also have a private system fill in both Part A and Part B.

Part B

TO BE FILED BY THOSE WHO HAVE A PRIVATE DITCH, PUMP OR IRRIGATION SYSTEM
or those who have a private water right under a Ditch Company

4. In what year was this land first irrigated? Date.....
5. Give the name of the original appropriator (first user): .....
6. Give the date appropriated.....Amount filed on: Miners Inches.....C. F. S.....
7. State the total number of acres irrigated under this system:.....
8. Give the point of diversion:.....¼.....¼ Section..... Township..... Range.....

Part C

TO BE FILED BY ALL WATER USERS IN ADDITION TO PART A OR PART B

9. Source of Water: Muddy Creek
   Name of stream or lake from which water is originally diverted
10. Water is obtained by: (Check one) Gravity..... Pumping..... Other.....
11. What is the greatest number of acres you have irrigated?..... Date.....
12. How many acres did you irrigate in 19 45 ? (Crop and pasture).....
13. State the total number of additional acres that could be irrigated by increasing the water supply, land leveling, etc..... This land is under what ditch? .....
14. How many acres of seeped land do you have which could be drained and put into production?.....
15. What is the condition of your irrigation system?.....
16. Is your water supply adequate? Yes..... No..... Explain.....
17. REMARKS:.....

OVER

NOTE: The for('ng questions apply only to irrigated land shown on this plat(

DESCRIPTION AND MAP OF FARM

18. Legal Description of this Farm NE¼, Sec. 22; T. 4 So. R. 30 E.

IRRIGATED LAND NON-IRRIGATED LAND

NORTH



19. If the above land is irrigated from more than one ditch please give the acreage under each ditch in 19A and indicate the location of the land irrigated from each on the above map.

19A. Ditch: Dry Land Acres:

Ditch: Acres:

Information supplied by:

Name Address Date 7/11/96

REMARKS: Field check by Bill L Johnson

If you cannot answer all of the questions on this form answer as many as you can and return the form to us as soon as possible.

1 Form WR 2 10M 8-45

STATE ENGINEERS OFFICE
Water Resources Survey

COUNTY Big Horn

FILE NO. 1081

Owner Lobdell, H. C. Address St Xavier, Mont.

AAA Owner ..... Address .....

Operator Tschirgi, E. M. Address Hysla, Mont.

New Owner ..... Address .....

New Operator ..... Address .....

Assessment Record .....

Assessed Acreage .....

Legal Description of This Farm NE ¼ Sec. 22 Twp 4S - Rge. 30E

Total Acres in Farm 160

Code Number .....

Photo No. 250 - 35

AAA Contract No. .....

AAA Total Cropland Acreage .....

App. No. 67

Decree No. .....

Land is located in

Twp. 4S Rge. 30E Twp. ..... Rge. .....

Twp. ..... Rge. ..... Twp. ..... Rge. .....

Filed in Twp. ..... Rge. .....

Remarks .....

Farm Map

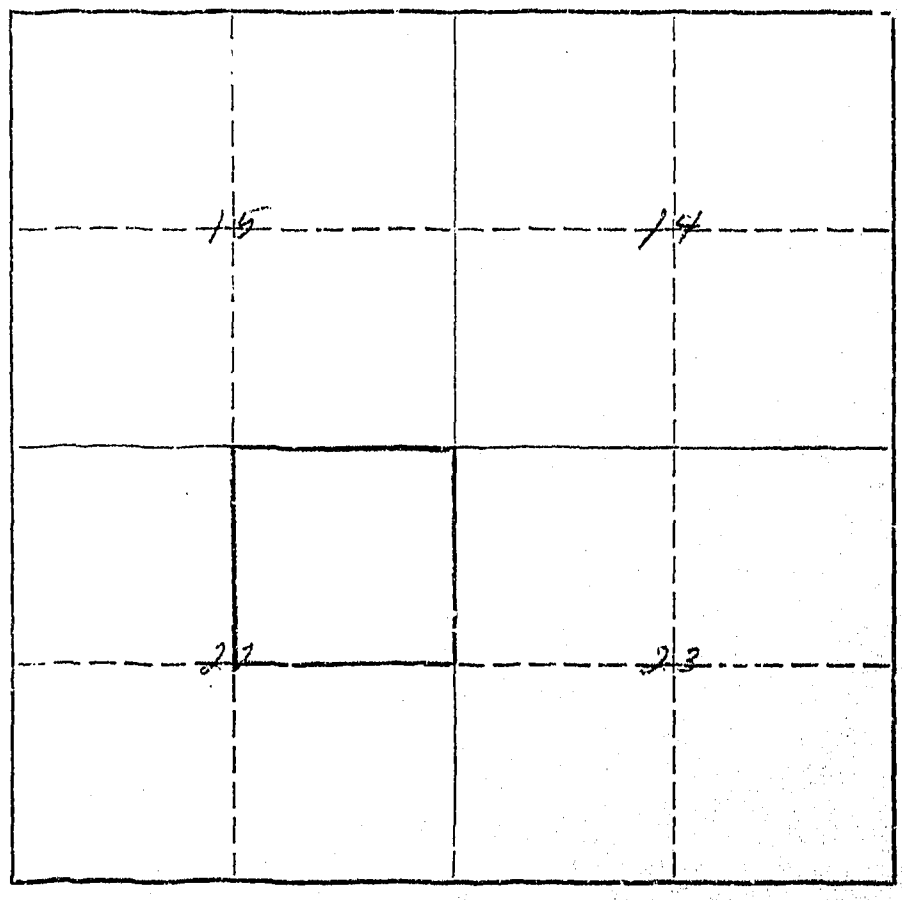

1 Form Ap. 1—10M 8-

STATE ENGINEERS OFFICE
Water Resources Survey

Code No. 67

Notice of Appropriation

1. County Big Horn Book A Page 61 Record Misc.
2. Name of Appropriator Lobdell, Harry C. Address St. Xavier, Montana
3. Date Appropriated 3-23-1910 Date Filed 3-24-1910

   Amount Appropriated, Miners Inches 240, Cubic Feet per second
4. Name of Stream Muddy Creek Tributary Big Horn Basin Yellowstone
5. Point of Diversion From W. bank, NW to center of Sec. 22, N into Beauvais Creek

   1650 ft. E. of SW corner of

   Sec. 23 Twp. 4S Rge. 30 E. Bank of Stream West
6. Purpose Irrigation, mining claim.
7. Description of System canal 36" x 48" running northwest.
8. Land Description of Intended Place of Use

   NW¼, sec. 22, N½NW¼, sec. 23, twp 4 S. rge. 30 E.
9. Remarks (Pertaining to Use, etc.)

Decree

10. Case No. Date Amt. Decreed: M. I. C. F. S.
11. To Whom Decreed Address
12. Name of Ditch Maximum Capacity (C. F. S.)
13. Date of Priority Purpose
14. Land Description of Place of Use as Decreed

15. Remarks (Present Use Status, etc.)

1081

n WR-1—10M 8-45

STATE OF MONTANA
STATE ENGINEERS OFFICE
Water Resources Survey

Code No.....

County Big Horn

T. 4 So. R. 30 E.

Name of Land Owner Lobdell, H. C. Address St. Xavier, Mont.

Name of Operator Campbell Farming Corp. Address Hardin, Mont.

Part A

TO BE FILED BY THOSE OBTAINING IRRIGATION WATER FROM A DITCH COMPANY OR IRRIGATION DISTRICT

1. Water is delivered by: Dry Land
   Name of Ditch, Ditch Company or District supplying water
2. State the number of acres you irrigate under this system..... Shares you hold.....
3. If you obtain water from more than one Company, give the number of shares, acres irrigated and the name of the Company under "Remarks." If you obtain water from a Ditch Company and also have a private system fill in both Part A and Part B.

Part B

TO BE FILED BY THOSE WHO HAVE A PRIVATE DITCH, PUMP OR IRRIGATION SYSTEM
or those who have a private water right under a Ditch Company

4. In what year was this land first irrigated? Date.....
5. Give the name of the original appropriator (first user): .....
6. Give the date appropriated.....Amount filed on: Miners Inches.....C. F. S.....
7. State the total number of acres irrigated under this system:.....
8. Give the point of diversion:.....¼.....¼ Section..... Township..... Range.....

Part C

TO BE FILED BY ALL WATER USERS IN ADDITION TO PART A OR PART B

9. Source of Water: Muddy Creek
   Name of stream or lake from which water is originally diverted
10. Water is obtained by: (Check one) Gravity..... Pumping..... Other.....
11. What is the greatest number of acres you have irrigated?..... Date.....
12. How many acres did you irrigate in 19 45? (Crop and pasture).....
13. State the total number of additional acres that could be irrigated by increasing the water supply, land leveling, etc..... This land is under what ditch? .....
14. How many acres of seeped land do you have which could be drained and put into production?.....
15. What is the condition of your irrigation system?.....
16. Is your water supply adequate? Yes..... No..... Explain.....
17. REMARKS:.....

OVER