Township 4 South, Range 33 East

File No.	Name of Owner	Name of Operator	First	Second	Third	Returned
500	Davis, F. D.		2/2/46	2/25/46	3/11/46	
[illegible]	Indian	Nedens, Fred	2/2/46	2/25/46		2/26/46
510	Indian	Johnson, Charles	1/30/46			2/9/46
511	Indian	Tschirgi, M. H.	Held			
509	Indian		2/2/46			2/12/46
21	Tschirgi, M. H. & Indian	Reservation Renchers	Held			
508	Indian	Wagner, Gottfried Sr.	2/2/46			
501	Indian	Wagner, G. Sr.	2/2/46			
507	Indian	Zier, Dave	2/2/46			2/6/46
459	Jobs, Adolph	Jabs, Adolph	1/30/46			2/14/46
503	Muhlbeier, David	Muhlbeier, Ed & Ray	2/2/46			2/14/46
504	Nedens, Fred	Nedens, Fred	2/2/46	2/25/46		2/26/46
291	Perry, Elizabeth	Kern, William				
505	Schurpe, Carl	Schurpe, Carl	2/2/46	2/25/46		3/4/46

T4S 35-E

Township 4 South, Range 35 East

File No.	Name of Owner	Name of Operator	First	Second	Third	Returned
753	Clawson, Ann	Clawson, Ervin	2/27/46	3/18/46		3/26/46
1092	Fellows, Walter	Fellows, Walter				
736	Harris, Lloyd A.	Harris, Lloyd A.	2/27/46			3/6/46
723	Indian	Cort Livestock Co.	2/27/46			3/12/46
728	Indian	Davis, A. R.	2/21/46			3/6/46
731	Indian	Deermose, Donald	2/27/46			3/21/46
722	Indian	Mikami, Harry	2/26/46			3/5/46
727	Indian	Nayomatsu, Yaso	2/26/46			
730	Indian	Pitsch, Dave Jr.	2/27/46			3/21/46
724	Indian	Pitsch, Pete Jr.	2/2[illegible]/46			
734	Indian	Pitsch, Pete	2/21/46			
729	Indian	Schnad, Erwin	2/27/46			2/28/46
726	Indian	U. S. I. D.	Not Sent			
735	Layton, W. H. & Indian	Layton, W. H.	2/27/46	3/18/46		3/26/46
737	Magnani, A. E.	Magnani, A. E.	2/27/46			3/12/46
733	Pitsch, Andrew	Pitsch, Andrew	2/27/46			3/18/46
725	Pitsch, Dave Jr.	Pitsch, Dave Jr.	2/27/46	3/18/46		3/21/46
655	Pitsch, Pete and Indian	Pitsch, Pete	2/21/46	3/7/46	3/21/46	3/26/46
995	Pitsch, Pete Jr. & Indian		4/19/46			

CONTENTS OF THIS FOLDER

Code No.	Name of Owner	Name of Operator
(Dry Land)	Anderson, Mrs. Olga	Anderson, Andrew
(Dry Land)	U. S. I. D.	Jones, Elma S.
(Dry Land)	U. S. I. D.	Weibert, Palmer
(Dry Land)	Weibert, Palmer	Weibert, Palmer

Form WR-7 - Land Ownership Record)

Form D-1 - A Study of Montana's Water Resources

Township _____ Range _____ County _____

Parcel Number	Name of Owner	Address
[illegible]	[illegible]	[illegible]
[illegible]	[illegible]	[illegible]
[illegible]	[illegible]	[illegible]
[illegible]	[illegible]	[illegible]
[illegible]	[illegible]	[illegible]

FORM D-1 - GAZETTE 1614-2M-1-47

STATE OF MONTANA

STATE ENGINEER'S OFFICE

WATER RESOURCES SURVEY

Township..... Range..... County.....

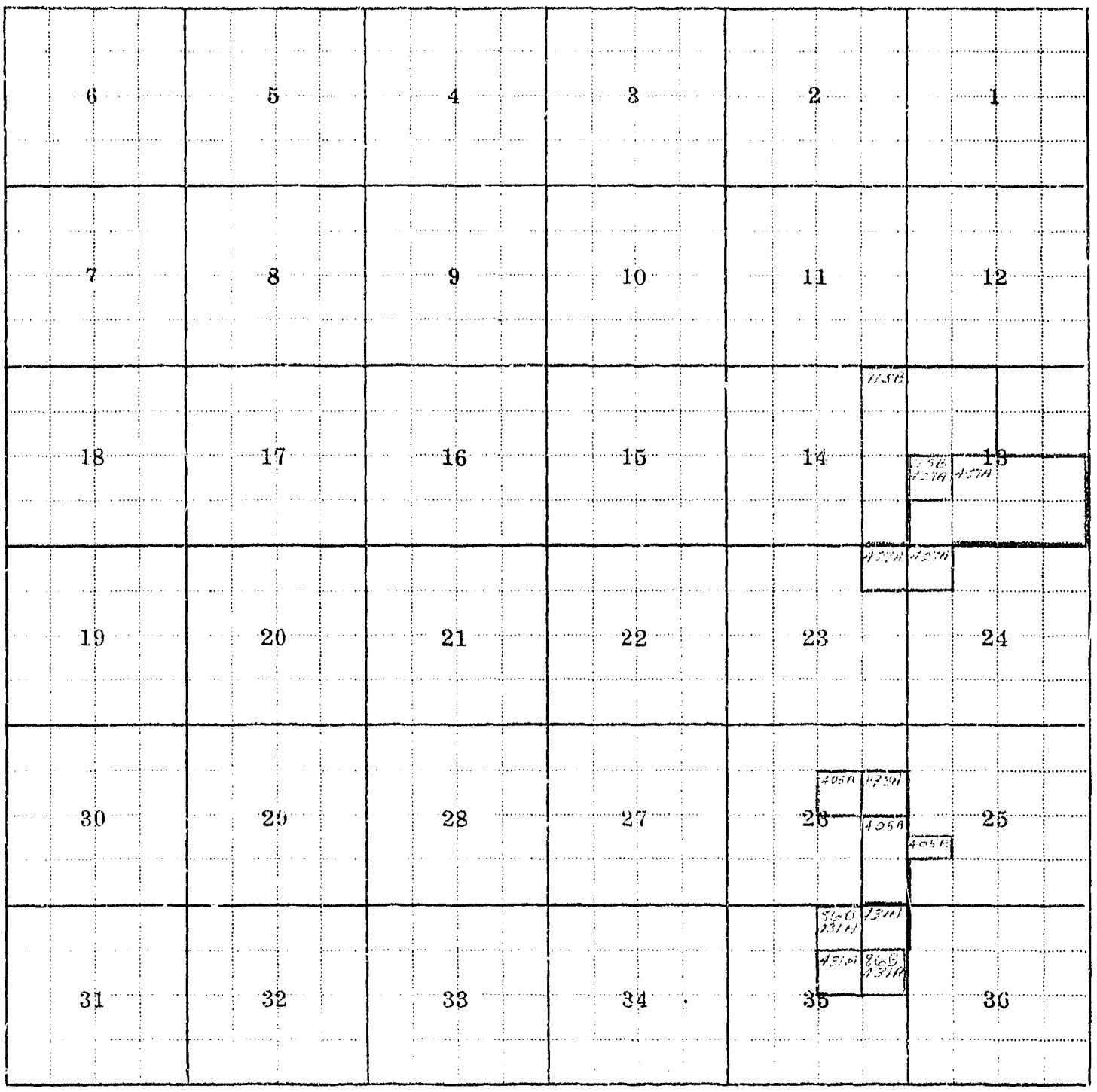

.....

.....

.....

.....

Township..... Range.....

THS 33E

WR-1—10M 5-45

STATE OF MONTANA
STATE ENGINEERS OFFICE
Water Resources Survey

Code No. .....

County.....

T..... R.....

Name of Land Owner..... Address.....

Name of Operator..... Address.....

Part A

TO BE FILED BY THOSE OBTAINING IRRIGATION WATER FROM A DITCH COMPANY OR IRRIGATION DISTRICT

1. Water is delivered by:.....
   Name of Ditch, Ditch Company or District supplying water
2. State the number of acres you irrigate under this system..... Shares you hold.....
3. If you obtain water from more than one Company, give the number of shares, acres irrigated and the name of the Company under "Remarks." If you obtain water from a Ditch Company and also have a private system fill in both Part A and Part B.

Part B

TO BE FILED BY THOSE WHO HAVE A PRIVATE DITCH, PUMP OR IRRIGATION SYSTEM
or those who have a private water right under a Ditch Company

4. In what year was this land first irrigated? Date.....
5. Give the name of the original appropriator (first user): .....
6. Give the date appropriated.....Amount filed on: Miners Inches.....C. F. S.....
7. State the total number of acres irrigated under this system:.....
8. Give the point of diversion:.....¼.....¼ Section..... Township..... Range.....

Part C

TO BE FILED BY ALL WATER USERS IN ADDITION TO PART A OR PART B

9. Source of Water: .....
   Name of stream or lake from which water is originally diverted
10. Water is obtained by: (Check one) Gravity..... Pumping..... Other.....
11. What is the greatest number of acres you have irrigated?..... Date.....
12. How many acres did you irrigate in 19.....? (Crop and pasture).....
13. State the total number of additional acres that could be irrigated by increasing the water supply, land leveling, etc..... This land is under what ditch? .....
14. How many acres of seeped land do you have which could be drained and put into production?.....
15. What is the condition of your irrigation system?.....
16. Is your water supply adequate? Yes..... No..... Explain.....
17. REMARKS:.....

OVER

NO 'E: The for ing questions apply only to irrigated land shown on this pla

DESCRIPTION AND MAP OF FARM

18. Legal Description of this Farm.....

.....

IRRIGATED LAND NON-IRRIGATED LAND

NORTH

19. If the above land is irrigated from more than one ditch please give the acreage under each ditch in 19A and indicate the location of the land irrigated from each on the above map.

19A. Ditch: [illegible] Acres: 248

Ditch: ..... Acres: .....

Information supplied by:

Name [illegible] Address ..... Date June 21 '46

REMARKS: .....

.....

.....

If you cannot answer all of the questions on this form answer as many as you can and return the form to us as soon as possible.

On September 1, 1905, S. C. Reynolds, appropriated 31,585 miner's inches of water from Big Horn River. Notice of Appropriation was filed September 7, 1905, and recorded in Book A, Page 4[illegible] of Misc. Records in the Big Horn County Courthouse.

A previous appropriation was made September 10, 1895.

February 2[illegible], 1946

F. D. Davis
Hardin, Montana

Dear Mr. Davis:

On February [illegible], 1946, this office sent you forms and a letter asking for information pertaining to your irrigated land in Big Horn County.

To date we have not heard from you. With the vast water development program now being planned on the Big Horn River by Federal Agencies, it is essential that we have this information in order to show the extent of our water use and our water rights in the Big Horn Basin in Montana. This information is necessary and vital if we are to protect our present water users and the rights they have against future irrigation, navigation, power, and flood control enterprises in this area. We are asking you for this information because we feel it is the democratic way. We also feel that you are more qualified to give us this information about your irrigated land than anyone else because it is part of your business. It may be that you were busy with your farm work, or some unforseen thing happened at the time our first letter was received and you put it aside to be answered at some other time and have forgotten all about it. All information received by us is strictly confidential, and is only used to record and tabulate the water use in the Big Horn area.

Water is as necessary to the farmer as the soil in which he plants. Without it no crops will grow - no living thing can survive. It is your water that we are trying to protect so that you will have plenty now and in the future. We must keep Montana's water in Montana. The only way we can do this is by saying the support of each and every water user so that we have 100% representation of all water users. Remember - "United we stand, divided we fall".

In order to facilitate this work, a branch office of the State Engineer has been established in Billings and is located in the Roosevelt School Building on Twenty-third Street and Fourth Avenue North. Any time you are in Billings, we will appreciate your calling on us.

Hoping to hear from you in the very near future, I am

Very truly yours,

Gerald J. Cravetz
Ass't State Engineer

GJC:ef:tk

P.S. If you cannot supply us with the information requested, it may be that you can tell us of someone who can.

March 11, 1946

Mr. T. D. Davis
Hardin, Montana

Dear Mr. Davis:

On February [illegible], 1946, we sent you a letter asking for certain information pertaining to your irrigated land in Big Horn County. On February [illegible], we sent you another letter asking you to submit the information we had requested to us as soon as possible. To date we have not heard from you regarding this matter.

"It is hereby declared to be a [illegible] of the state and necessary for the [illegible] of the [illegible] citizens, that the waters of this state, and [illegible] by inter-state streams [illegible] out of this state, be investigated. The State Engineer shall, either before or after the bringing of such actions (to adjudicate the [illegible] of any stream and its tributaries in any county traversed by said stream), upon the direction of the State Water Conservation Board, or upon the directions of the court, do all things, make all surveys, and perform all services required by said board in the securing of all necessary information and make the same available to said board or others who may be interested therein, including the courts of this State."

In order to protect the water rights of the water users in this state, it is mandatory that the State Engineer have the information that we have asked you to submit to this office. If you have sold the piece of land about which we wrote you, will you please give us the name and address of the new owner.

We expect to hear from you in the very near future.

Very truly yours,

/s/ Gerald J. Oravetz
Ass't State Engineer

GJO:pw

Form WR 2 10M 8-45

STATE ENGINEERS OFFICE
Water Resources Survey

COUNTY.....

FILE NO.....

Owner..... Address.....

AAA Owner..... Address.....

Operator..... Address.....

New Owner..... Address.....

New Operator..... Address.....

Assessment Record.....

.....

.....Assessed Acreage.....

Legal Description of This Farm.....

.....

.....

.....Total Acres in Farm.....

Code Number.....

Photo No.....

AAA Contract No.....

AAA Total Cropland Acreage.....

App. No.....

Decree No.....

Land is located in

Twp..... Rge..... Twp..... Rge.....

Twp..... Rge..... Twp..... Rge.....

Filed in Twp..... Rge.....

Remarks.....

.....

.....

.....

Farm Map

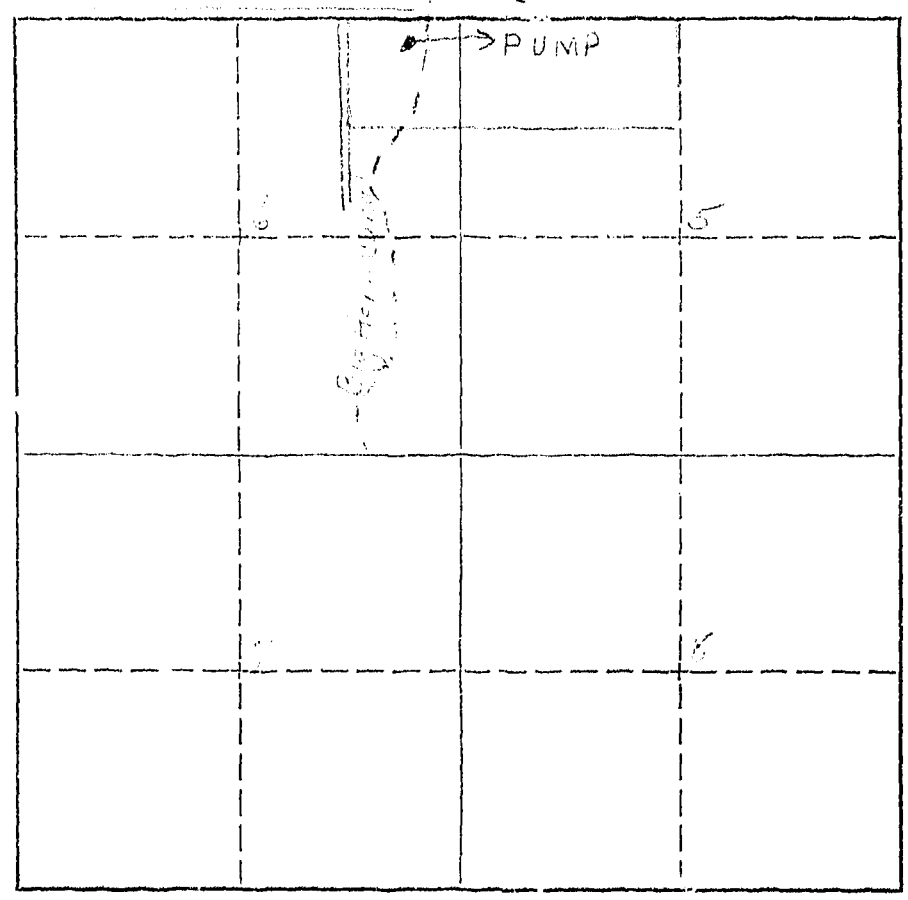

FORM SM-1

A STUDY OF MONTANA'S WATER RESOURCES

County ..... Source of Information .....

1. Water User ..... Address .....
2. Stream ..... Tributary to ..... Basin .....
3. Point of Diversion ..... $\frac{1}{4}$ ..... $\frac{1}{4}$ ..... Section ..... Township ..... Range .....
4. Description of System .....
5. Type of Irrigation .....
6. Original Appropriator ..... Address .....
7. First Use: Year ..... Acres Irrigated .....
8. Maximum Use: Year ..... Acres Irrigated .....
9. Present Use: Year ..... Acres Irrigated .....
10. Last Use: Year ..... Why Abandoned .....
11. Condition of System .....
12. Land Description ....., T ....., R .....

Remarks: .....



WITNESS: ..... Information by .....

Place .....

503

STATE OF MONTANA
STATE ENGINEERS OFFICE
Water Resources Survey

Cert. No. 6 D, 7 A
County Big Horn
T. 4 S. R. 33 E.

Name of Land Owner Indian Address

Name of Operator Nedens, Fred Address Hardir, Montana

Part A

TO BE FILED BY THOSE OBTAINING IRRIGATION WATER FROM A DITCH COMPANY OR IRRIGATION DISTRICT

1. Water is delivered by: Big Horn Canal
   (Name of Ditch, Ditch Company or District supplying water)
2. State the number of acres you irrigate under this system 240 Shares you hold
3. If you obtain water from more than one Company, give the number of shares, acres irrigated and the name of the Company under "Remarks." If you obtain water from a Ditch Company and also have a private system fill in both Part A and Part B.

Part B

TO BE FILED BY THOSE WHO HAVE A PRIVATE DITCH, PUMP OR IRRIGATION SYSTEM
or those who have a private water right under a Ditch Company

4. In what year was this land first irrigated? Date almost Always
5. Give the name of the original appropriator (first user): [illegible]
6. Give the date appropriated Amount filed on: Miners Inches C. F. S.
7. State the total number of acres irrigated under this system: 240
8. Give the point of diversion: ¼ ¼ Section [illegible] Township 4 S Range 33 E

Part C

TO BE FILED BY ALL WATER USERS IN ADDITION TO PART A OR PART B

9. Source of Water: Big Horn River
   (Name of stream or lake from which water is originally diverted)
10. Water is obtained by: (Check one) Gravity X Pumping Other
11. What is the greatest number of acres you have irrigated? 240 Date 8-5-45
12. How many acres did you irrigate in 1945? (Crop and pasture) 240
13. State the total number of additional acres that could be irrigated by increasing the water supply, land leveling, etc. This land is under what ditch? Big Horn Canal
14. How many acres of seeped land do you have which could be drained and put into production? 40 could be drained
15. What is the condition of your irrigation system? Fair
16. Is your water supply adequate? Yes X No Explain
17. REMARKS:

OVER

NOTE: The fore ag questions apply only to irrigated land shown on this plat.

DESCRIPTION AND MAP OF FARM

18. Legal Description of this Farm S½NW¼, N½SW¼, SE¼ west of ditch, Sec. 6 - N½NW¼, N½NE¼, W. of ditch - Sec. 7; Twp. 4 S., Rge. 23 East.

IRRIGATED LAND NON-IRRIGATED LAND

NORTH

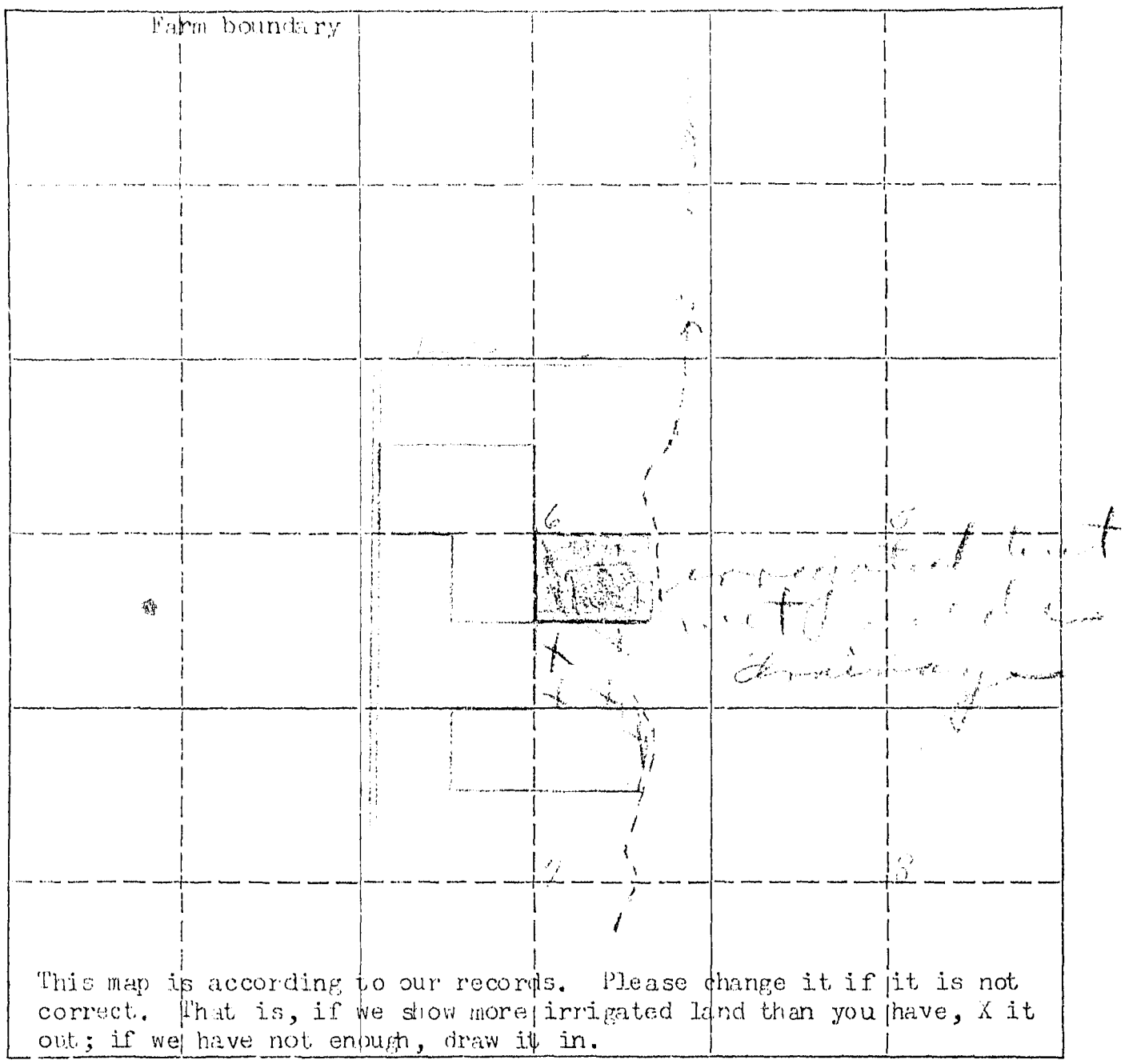

This map is according to our records. Please change it if it is not correct. That is, if we show more irrigated land than you have, X it out; if we have not enough, draw it in.

19. If the above land is irrigated from more than one ditch please give the acreage under each ditch in 19A and indicate the location of the land irrigated from each on the above map.

19A. Ditch: ..... Acres: .....

Ditch: ..... Acres: .....

Information supplied by:

Name [illegible] Address ..... Date .....

REMARKS: .....

If you cannot answer all of the questions on this form answer as many as you can and return the form to us as soon as possible.

On September 1, 1905, [illegible] G. Reynolds, appropriated 51,555 miner's inches of water from the Colorado River. Notice of appropriation was filed September 7, 1905, and recorded in Book A, Page 476 of Misc. Records in the Yavapai County Court House.

A previous appropriation was made on the Nov 10, 1895.

Form WR 2 10M 8-45

STATE ENGINEERS OFFICE
Water Resources Survey

COUNTY.....

FILE NO.....

Owner..... Address.....

AAA Owner..... Address.....

Operator..... Address.....

New Owner..... Address.....

New Operator..... Address.....

Assessment Record.....

.....

.....Assessed Acreage.....

Legal Description of This Farm.....

.....

.....

.....Total Acres in Farm.....

Code Number.....

Photo No.....

AAA Contract No.....

AAA Total Cropland Acreage.....

App. No.....

Decree No.....

Land is located in

Twp..... Rge..... Twp..... Rge.....

Twp..... Rge..... Twp..... Rge.....

Filed in Twp..... Rge.....

Remarks.....

.....

.....

.....

Farm Map

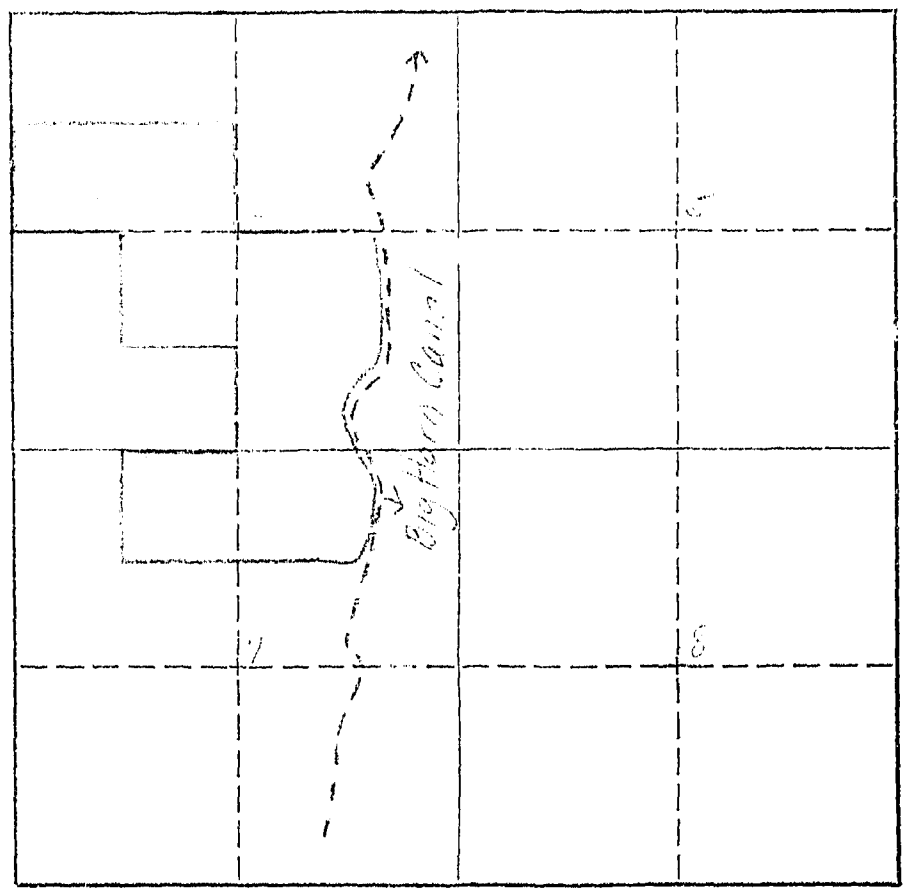

As this land is owned by the Indians it will not be necessary for you to give us any information pertaining to water rights, but as an operator of this land we would like to have you give us the number of acres you irrigated in 1945 in Question 12, under Part C, on the enclosed form.

February 2, 1946

Mr. Fred Nedens
Hardin, Montana

Dear Mr. Nedens:

FORM SM-1

A STUDY OF MONTANA'S WATER RESOURCES

County ..... Source of Information .....

1. Water User ..... Address .....
2. Stream ..... Tributary to ..... Basin .....
3. Point of Diversion ..... $\frac{1}{4}$ ..... $\frac{1}{4}$ ..... Section ..... Township ..... Range .....
4. Description of System .....
5. Type of Irrigation .....
6. Original Appropriator ..... Address .....
7. First Use: Year ..... Acres Irrigated .....
8. Maximum Use: Year ..... Acres Irrigated .....
9. Present Use: Year ..... Acres Irrigated .....
10. Last Use: Year ..... Why Abandoned .....
11. Condition of System .....
12. Land Description ....., T ....., R .....

Remarks: .....

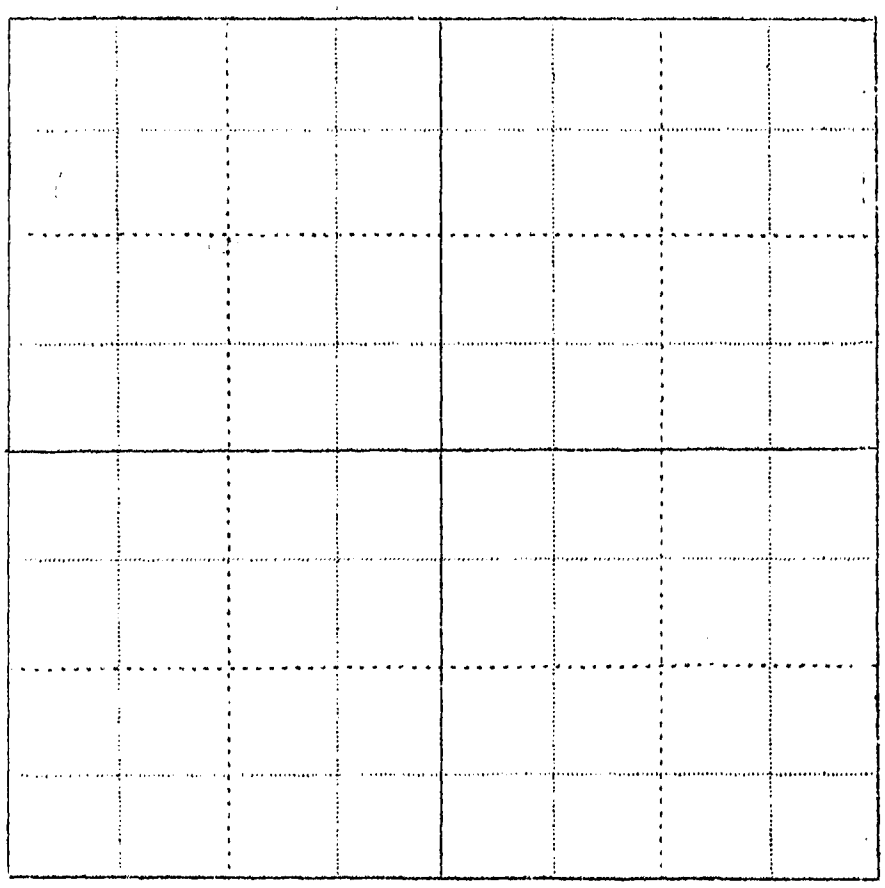

WITNESS: ..... Information by .....

Place .....

FORM SM-1

A STUDY OF MONTANA'S WATER RESOURCES

County ..... Source of Information .....

1. Water User ..... Address .....
2. Stream ..... Tributary to ..... Basin .....
3. Point of Diversion ..... $\frac{1}{4}$ ..... $\frac{1}{4}$ ..... Section ..... Township ..... Range .....
4. Description of System .....
5. Type of Irrigation .....
6. Original Appropriator ..... Address .....
7. First Use: Year ..... Acres Irrigated .....
8. Maximum Use: Year ..... Acres Irrigated .....
9. Present Use: Year ..... Acres Irrigated .....
10. Last Use: Year ..... Why Abandoned .....
11. Condition of System .....
12. Land Description ....., T ....., R .....

Remarks: .....



WITNESS: ..... Information by .....

Place .....

FORM SM-1

A STUDY OF MONTANA'S WATER RESOURCES

County ..... Source of Information .....

1. Water User ..... Address .....

2. Stream ..... Tributary to ..... Basin .....

3. Point of Diversion ..... ¼ ..... ¼ ..... Section ..... Township ..... Range .....

4. Description of System .....

5. Type of Irrigation .....

6. Original Appropriator ..... Address .....

7. First Use: Year ..... Acres Irrigated .....

8. Maximum Use: Year ..... Acres Irrigated .....

9. Present Use: Year ..... Acres Irrigated .....

10. Last Use: Year ..... Why Abandoned .....

11. Condition of System .....

12. Land Description ....., T ....., R .....

Remarks: .....



WITNESS: ..... Information by .....

Place .....

FORM SM-1

A STUDY OF MONTANA'S WATER RESOURCES

County ..... Source of Information .....

1. Water User ..... Address .....
2. Stream ..... Tributary to ..... Basin .....
3. Point of Diversion ..... $\frac{1}{4}$ ..... $\frac{1}{4}$ ..... Section ..... Township ..... Range .....
4. Description of System .....
5. Type of Irrigation .....
6. Original Appropriator ..... Address .....
7. First Use: Year ..... Acres Irrigated .....
8. Maximum Use: Year ..... Acres Irrigated .....
9. Present Use: Year ..... Acres Irrigated .....
10. Last Use: Year ..... Why Abandoned .....
11. Condition of System .....
12. Land Description ....., T ....., R .....

Remarks: .....



WITNESS: ..... Information by .....

Place .....

FORM SM-1

A STUDY OF MONTANA'S WATER RESOURCES

County ..... Source of Information .....

1. Water User ..... Address .....
2. Stream ..... Tributary to ..... Basin .....
3. Point of Diversion ..... $\frac{1}{4}$ ..... $\frac{1}{4}$ ..... Section ..... Township ..... Range .....
4. Description of System .....
5. Type of Irrigation .....
6. Original Appropriator ..... Address .....
7. First Use: Year ..... Acres Irrigated .....
8. Maximum Use: Year ..... Acres Irrigated .....
9. Present Use: Year ..... Acres Irrigated .....
10. Last Use: Year ..... Why Abandoned .....
11. Condition of System .....
12. Land Description ..... , T ..... , R .....

Remarks: .....

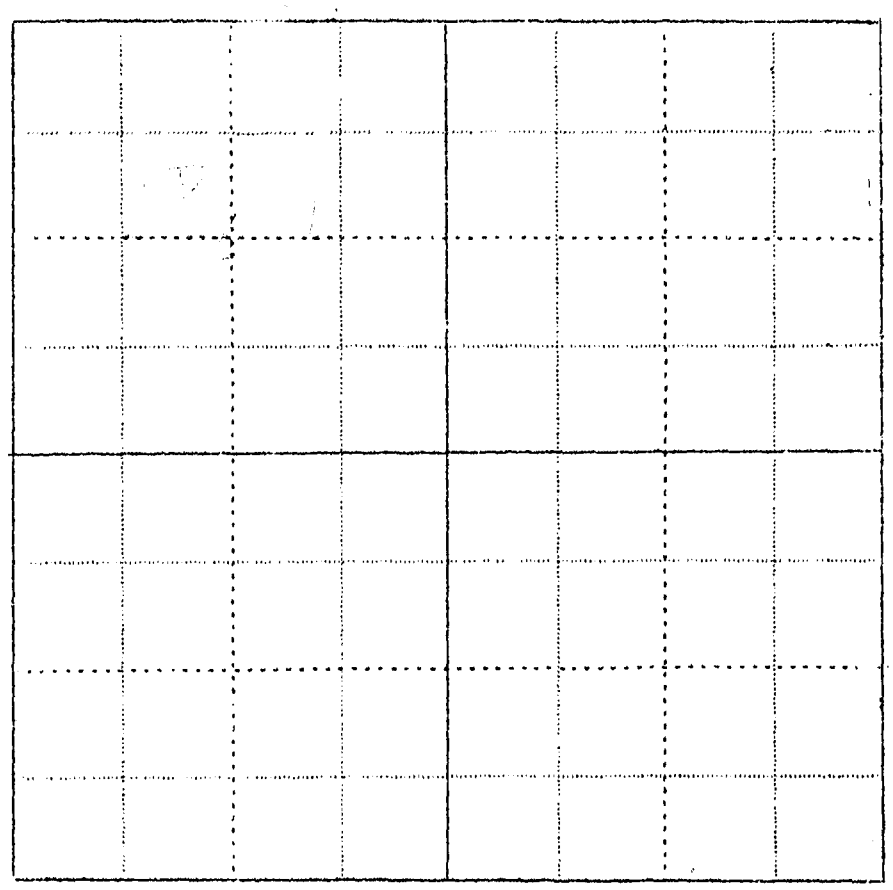

WITNESS: ..... Information by .....

Place .....

FORM SM-1

A STUDY OF MONTANA'S WATER RESOURCES

County ..... Source of Information .....

1. Water User ..... Address .....
2. Stream ..... Tributary to ..... Basin .....
3. Point of Diversion ..... $\frac{1}{4}$ ..... $\frac{1}{4}$ ..... Section ..... Township ..... Range .....
4. Description of System .....
5. Type of Irrigation .....
6. Original Appropriator ..... Address .....
7. First Use: Year ..... Acres Irrigated .....
8. Maximum Use: Year ..... Acres Irrigated .....
9. Present Use: Year ..... Acres Irrigated .....
10. Last Use: Year ..... Why Abandoned .....
11. Condition of System .....
12. Land Description [illegible] Sec 1 , T [illegible] , R [illegible]

Remarks: .....

WITNESS: ..... Information by .....

Place .....

510

STATE OF MONTANA
STATE ENGINEERS OFFICE
Water Resources Survey

Code No. 18 D, 19 A

County Big Horn

T. 4 S. R. 33 E.

Name of Land Owner Indian Address

Name of Operator Johnson, Charles Address Hardin, Montana

Part A

TO BE FILED BY THOSE OBTAINING IRRIGATION WATER FROM A DITCH COMPANY OR IRRIGATION DISTRICT

1. Water is delivered by: /
   Name of Ditch, Ditch Company or District supplying water
2. State the number of acres you irrigate under this system 74.5 Shares you hold
3. If you obtain water from more than one Company, give the number of shares, acres irrigated and the name of the Company under "Remarks." If you obtain water from a Ditch Company and also have a private system fill in both Part A and Part B.

Part B

TO BE FILED BY THOSE WHO HAVE A PRIVATE DITCH, PUMP OR IRRIGATION SYSTEM
or those who have a private water right under a Ditch Company

4. In what year was this land first irrigated? Date
5. Give the name of the original appropriator (first user):
6. Give the date appropriated Amount filed on: Miners Inches C. F. S.
7. State the total number of acres irrigated under this system:
8. Give the point of diversion: ¼ ¼ Section Township Range

Part C

TO BE FILED BY ALL WATER USERS IN ADDITION TO PART A OR PART B

9. Source of Water:
   Name of stream or lake from which water is originally diverted
10. Water is obtained by: (Check one) Gravity Pumping Other
11. What is the greatest number of acres you have irrigated? Date
12. How many acres did you irrigate in 19 45 ? (Crop and pasture) 32 3 74.8
13. State the total number of additional acres that could be irrigated by increasing the water supply, land leveling, etc. This land is under what ditch? Same
14. How many acres of seeped land do you have which could be drained and put into production?
15. What is the condition of your irrigation system?
16. Is your water supply adequate? Yes ✓ No Explain
17. REMARKS:

OVER

NOTE: The fore ng questions apply only to irrigated land shown on this plat.

DESCRIPTION AND MAP OF FARM

18. Legal Description of this Farm. Lot 4, Sec. 18 - NW¼, Sec. 19 - Twp. 4 S., Rge. 33 E.

IRRIGATED LAND NON-IRRIGATED LAND

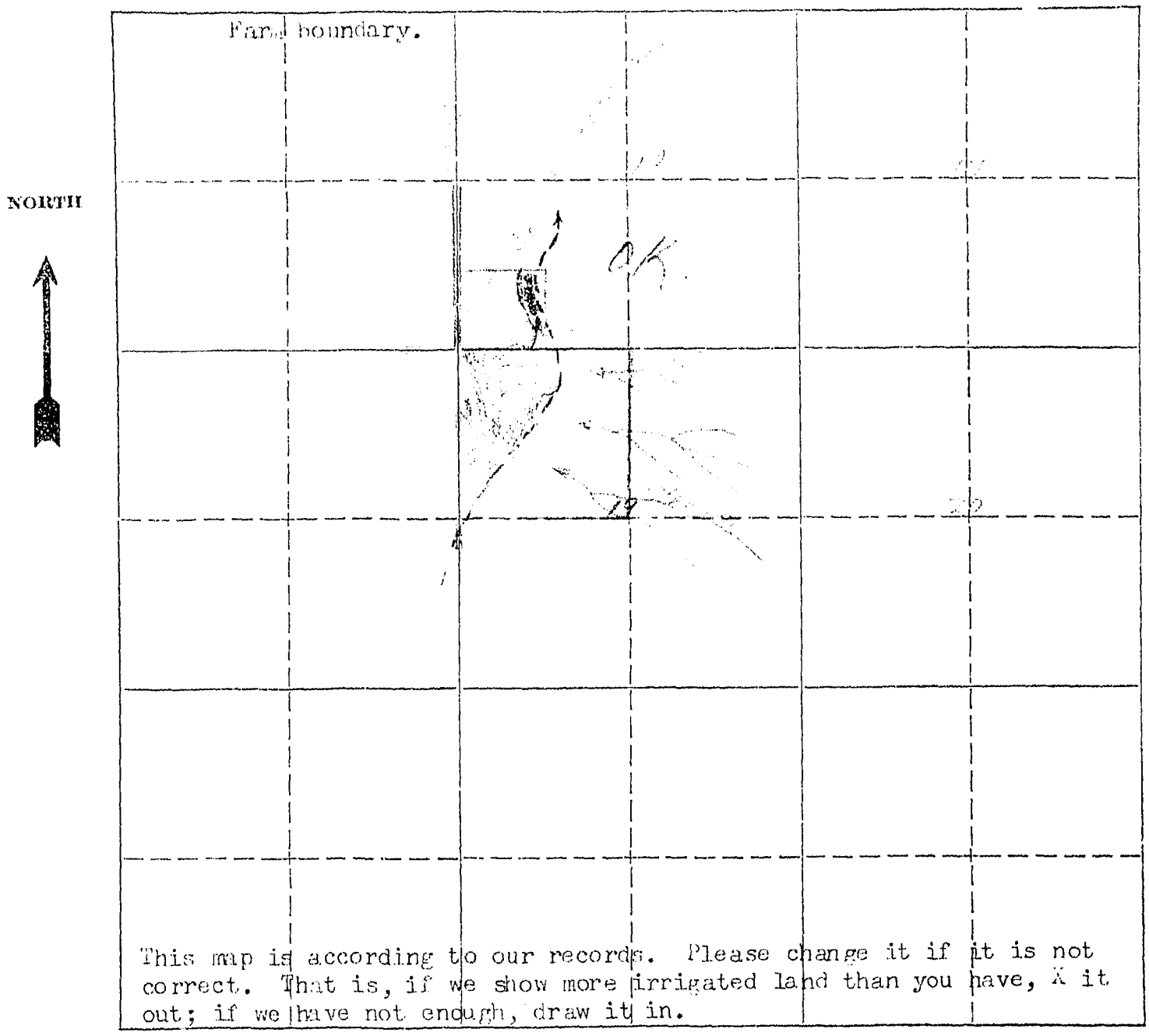

19. If the above land is irrigated from more than one ditch please give the acreage under each ditch in 19A and indicate the location of the land irrigated from each on the above map.

19A. Ditch: [illegible] Canal Acres: 74.8

Ditch: Acres:

Information supplied by:

Name [illegible] Address [illegible] Date [illegible]

REMARKS:

If you cannot answer all of the questions on this form answer as many as you can and return the form to us as soon as possible.

[illegible] 1, 1905, [illegible], appropriated 51,[illegible] [illegible] [illegible]. Notice of appropriation was filed [illegible] 1905, and recorded in [illegible], [illegible] of Misc. [illegible].

[illegible] 19, 1905.

[illegible] Form WR 2 10M 8-45

STATE ENGINEERS OFFICE
Water Resources Survey

COUNTY.....

FILE NO.....

Owner..... Address.....

AAA Owner..... Address.....

Operator..... Address.....

New Owner..... Address.....

New Operator..... Address.....

Assessment Record.....

.....

..... Assessed Acreage [illegible]

Legal Description of This Farm.....

.....

.....

..... Total Acres in Farm [illegible]

Code Number [illegible]

Photo No. [illegible]

AAA Contract No. [illegible]

AAA Total Cropland Acreage [illegible]

App. No.....

Decree No.....

Land is located in

Twp. [illegible] Rge. [illegible] Twp..... Rge.....

Twp..... Rge..... Twp..... Rge.....

Filed in Twp. [illegible] Rge. [illegible]

Remarks [illegible]

.....

.....

.....

Farm Map

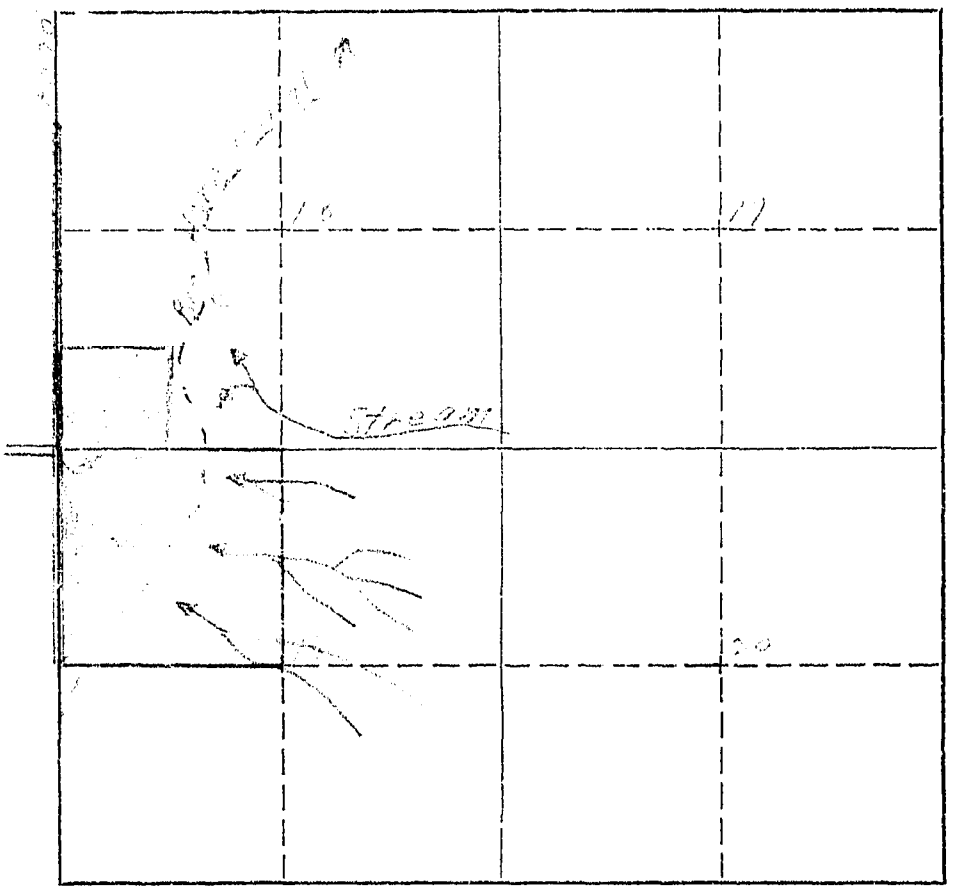

I-74[illegible]-[illegible]-77[illegible]

As this land is owned by the Indians it will not be necessary for you to give us any information pertaining to water rights, but as an operator of this land we would like to have you give us the number of acres you irrigated in 1945, in Question 12, under Part C, on the enclosed form.

January 30, 1946

Mr. Charles Johnson
Hardin, Montana

Dear Mr. Johnson:

FORM SM-1

A STUDY OF MONTANA'S WATER RESOURCES

County ..... Source of Information .....

1. Water User ..... Address .....

2. Stream ..... Tributary to ..... Basin .....

3. Point of Diversion ..... $\frac{1}{4}$ ..... $\frac{1}{4}$ ..... Section ..... Township ..... Range .....

4. Description of System .....

5. Type of Irrigation .....

6. Original Appropriator ..... Address .....

7. First Use: Year ..... Acres Irrigated .....

8. Maximum Use: Year ..... Acres Irrigated .....

9. Present Use: Year ..... Acres Irrigated .....

10. Last Use: Year ..... Why Abandoned .....

11. Condition of System .....

12. Land Description ..... , T ..... , R .....

Remarks: .....

FORM SM-1

A STUDY OF MONTANA'S WATER RESOURCES

County ..... Source of Information .....

1. Water User ..... Address .....
2. Stream ..... Tributary to ..... Basin .....
3. Point of Diversion ..... $\frac{1}{4}$ ..... $\frac{1}{4}$ ..... Section ..... Township ..... Range .....
4. Description of System .....
5. Type of Irrigation .....
6. Original Appropriator ..... Address .....
7. First Use: Year ..... Acres Irrigated .....
8. Maximum Use: Year ..... Acres Irrigated .....
9. Present Use: Year ..... Acres Irrigated .....
10. Last Use: Year ..... Why Abandoned .....
11. Condition of System .....
12. Land Description ....., T ....., R .....

Remarks: .....

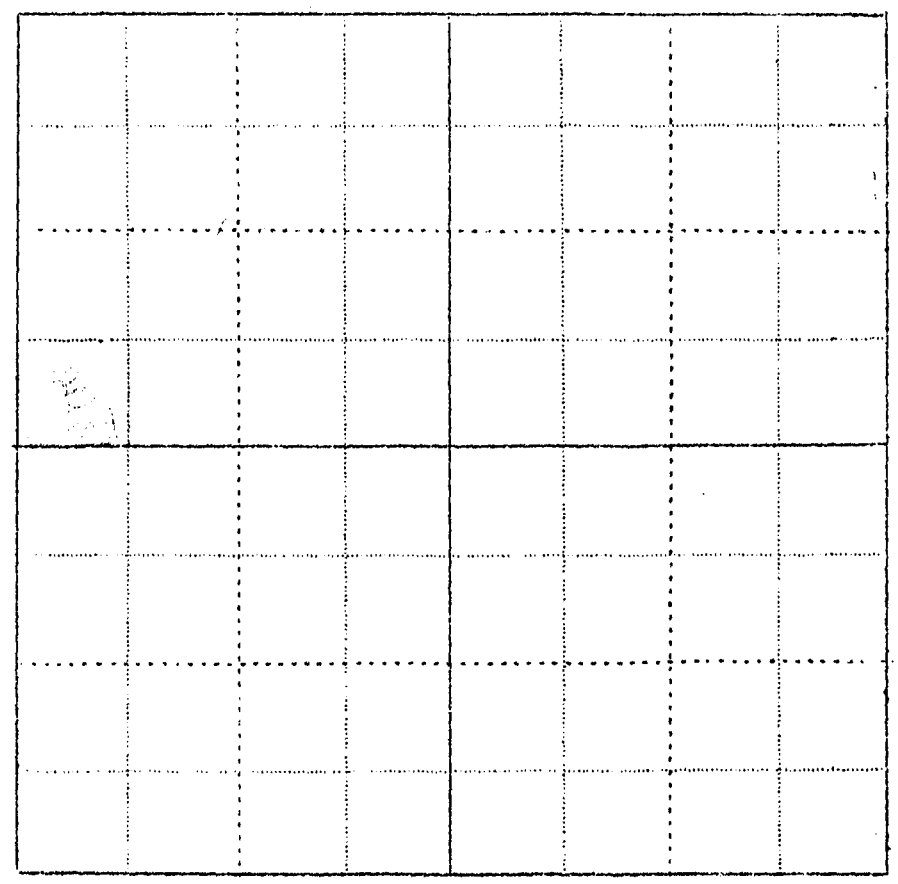

WITNESS: ..... Information by .....

Place .....

511

STATE OF MONTANA
STATE ENGINEERS OFFICE
Water Resources Survey

Code No. 18 E

County Big Horn

T. 4 S. R. 33 E.

Name of Land Owner Indian Address

Name of Operator Tschirgi, M. H. Address Lodge, Montana

Part A

TO BE FILED BY THOSE OBTAINING IRRIGATION WATER FROM A DITCH COMPANY OR IRRIGATION DISTRICT

1. Water is delivered by: .....
   Name of Ditch, Ditch Company or District supplying water
2. State the number of acres you irrigate under this system..... Shares you hold.....
3. If you obtain water from more than one Company, give the number of shares, acres irrigated and the name of the Company under "Remarks." If you obtain water from a Ditch Company and also have a private system fill in both Part A and Part B.

Part B

TO BE FILED BY THOSE WHO HAVE A PRIVATE DITCH, PUMP OR IRRIGATION SYSTEM
or those who have a private water right under a Ditch Company

4. In what year was this land first irrigated? Date.....
5. Give the name of the original appropriator (first user): .....
6. Give the date appropriated..... Amount filed on: Miners Inches..... C. F. S.....
7. State the total number of acres irrigated under this system: .....
8. Give the point of diversion: ..... ¼ ..... ¼ Section..... Township..... Range.....

Part C

TO BE FILED BY ALL WATER USERS IN ADDITION TO PART A OR PART B

9. Source of Water: .....
   Name of stream or lake from which water is originally diverted
10. Water is obtained by: (Check one) Gravity..... Pumping..... Other.....
11. What is the greatest number of acres you have irrigated?..... Date.....
12. How many acres did you irrigate in 19.....? (Crop and pasture).....
13. State the total number of additional acres that could be irrigated by increasing the water supply, land leveling, etc..... This land is under what ditch? .....
14. How many acres of seeped land do you have which could be drained and put into production?.....
15. What is the condition of your irrigation system?.....
16. Is your water supply adequate? Yes..... No..... Explain.....
17. REMARKS: .....

OVER

NOTE: The fore ng questions apply only to irrigated land shown on this plat.

DESCRIPTION AND MAP OF FARM

18. Legal Description of this Farm SESW¼, SWSE¼, Sec. 18 - Twp. 4 S., Rge. 33 East.

IRRIGATED LAND NON-IRRIGATED LAND

NORTH

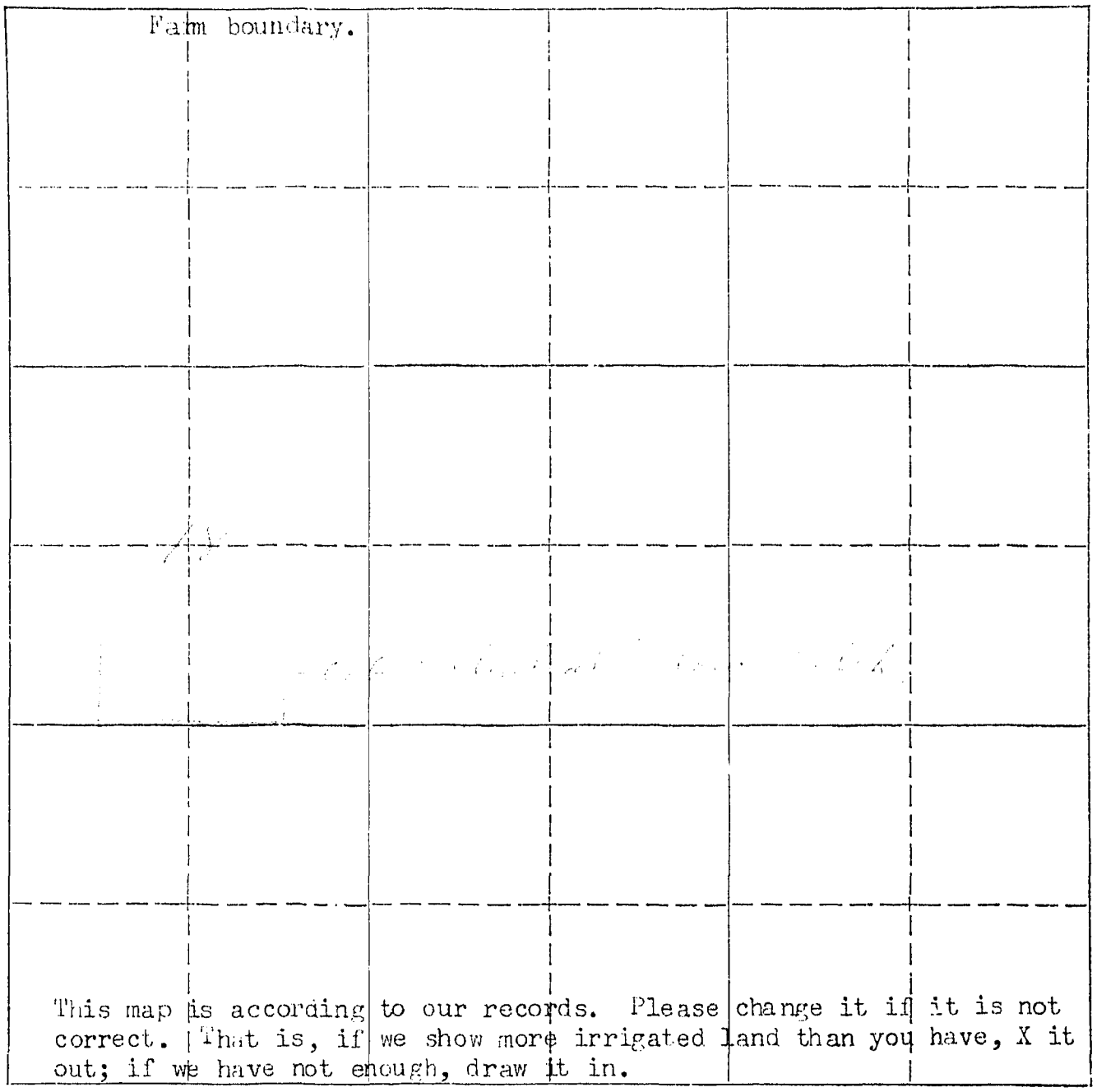

19. If the above land is irrigated from more than one ditch please give the acreage under each ditch in 19A and indicate the location of the land irrigated from each on the above map.

19A. Ditch: ..... Acres: .....

Ditch: ..... Acres: .....

Information supplied by:

Name ..... Address ..... Date .....

REMARKS: .....

.....

.....

If you cannot answer all of the questions on this form answer as many as you can and return the form to us as soon as possible.

[illegible]

[illegible] 1 Form WR 2 10M 8-45

STATE ENGINEERS OFFICE
Water Resources Survey

COUNTY.....

FILE NO.....

Owner..... Address.....

AAA Owner..... Address.....

Operator..... Address.....

New Owner..... Address.....

New Operator..... Address.....

Assessment Record.....

.....

..... Assessed Acreage.....

Legal Description of This Farm.....

.....

.....

..... Total Acres in Farm.....

Code Number.....

Photo No.....

AAA Contract No.....

AAA Total Cropland Acreage.....

App. No.....

Decree No.....

Land is located in

Twp..... Rge..... Twp..... Rge.....

Twp..... Rge..... Twp..... Rge.....

Filed in Twp..... Rge.....

Remarks.....

.....

.....

.....

Farm Map

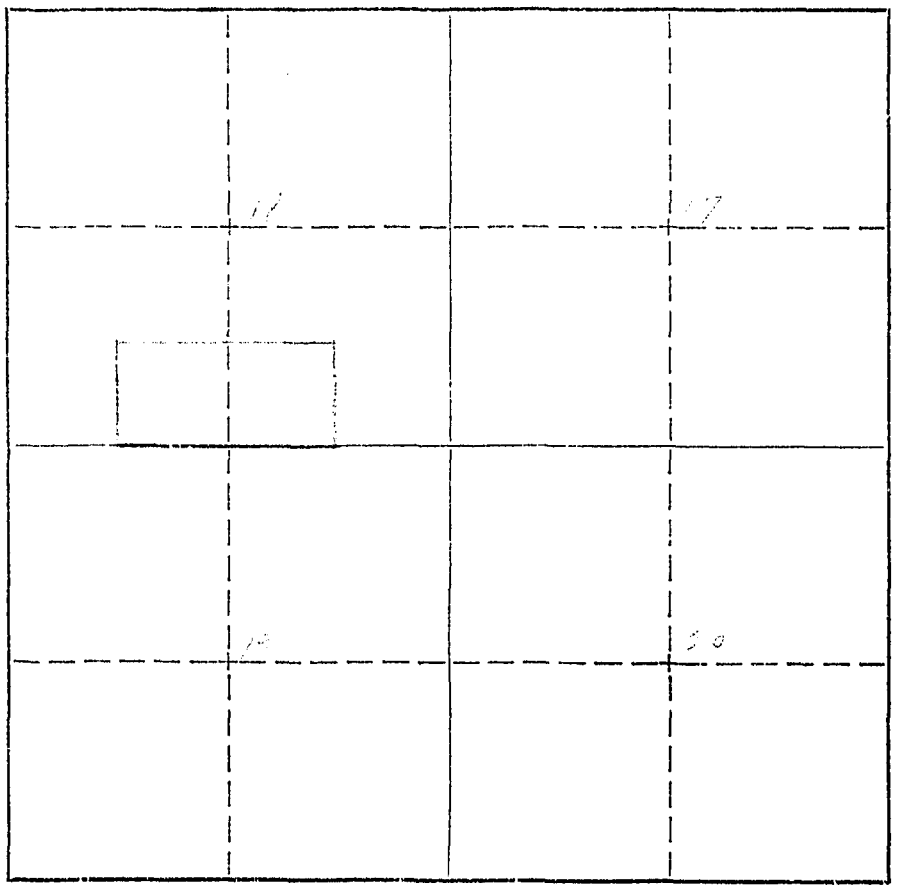

[illegible] 0.6

Fo NR-1—10M 8-45

STATE OF MONTANA
STATE ENGINEERS OFFICE
Water Resources Survey

Code No.....

County.....

T.....R.....

Name of Land Owner.....Address.....

Name of Operator.....Address.....

Part A

TO BE FILED BY THOSE OBTAINING IRRIGATION WATER FROM A DITCH COMPANY OR IRRIGATION DISTRICT

1. Water is delivered by:.....
   Name of Ditch, Ditch Company or District supplying water
2. State the number of acres you irrigate under this system.....35.2..... Shares you hold.....
3. If you obtain water from more than one Company, give the number of shares, acres irrigated and the name of the Company under "Remarks." If you obtain water from a Ditch Company and also have a private system fill in both Part A and Part B.

Part B

TO BE FILED BY THOSE WHO HAVE A PRIVATE DITCH, PUMP OR IRRIGATION SYSTEM
or those who have a private water right under a Ditch Company

4. In what year was this land first irrigated? Date.....
5. Give the name of the original appropriator (first user): .....
6. Give the date appropriated.....Amount filed on: Miners Inches.....C. F. S.....
7. State the total number of acres irrigated under this system:.....
8. Give the point of diversion:.....¼.....¼ Section..... Township..... Range.....

Part C

TO BE FILED BY ALL WATER USERS IN ADDITION TO PART A OR PART B

9. Source of Water: .....
   Name of stream or lake from which water is originally diverted
10. Water is obtained by: (Check one) Gravity..... Pumping..... Other.....
11. What is the greatest number of acres you have irrigated?..... Date.....
12. How many acres did you irrigate in 19.....? (Crop and pasture).....35.2.....
13. State the total number of additional acres that could be irrigated by increasing the water supply, land leveling, etc.....1.7..... This land is under what ditch? .....
14. How many acres of seeped land do you have which could be drained and put into production?.....
15. What is the condition of your irrigation system?.....
16. Is your water supply adequate? Yes..... No..... Explain.....
17. REMARKS:.....

.....

.....

.....

OVER

NOTE: The fo ing questions apply only to irrigated land shown on this pla.

DESCRIPTION AND MAP OF FARM

18. Legal Description of this Farm.....

.....

IRRIGATED LAND NON-IRRIGATED LAND

NORTH



19. If the above land is irrigated from more than one ditch please give the acreage under each ditch in 19A and indicate the location of the land irrigated from each on the above map.

19A. Ditch: ..... Acres: 35.0

Ditch: ..... Acres: .....

Information supplied by:

Name ..... Address ..... Date .....

REMARKS: .....

.....

.....

If you cannot answer all of the questions on this form answer as many as you can and return the form to us as soon as possible.

On September 1, 1905, S. G. Reynolds, appropriated 31,535 miner's inches of water from Big Horn River. Notice of Appropriation was filed September 7, 1905, and recorded in Book A, Page 426 of Misc. Records in the Big Horn County Courthouse.

A previous appropriation was made September 10,1895.

Form WR 2 10M 8-45

STATE ENGINEERS OFFICE
Water Resources Survey

COUNTY.....

FILE NO.....

Owner..... Address.....

AAA Owner..... Address.....

Operator..... Address.....

New Owner..... Address.....

New Operator..... Address.....

Assessment Record.....

.....

.....Assessed Acreage.....

Legal Description of This Farm.....

.....

.....

.....Total Acres in Farm.....

Code Number.....

Photo No.....

AAA Contract No.....

AAA Total Cropland Acreage.....

App. No.....

Decree No.....

Land is located in

Twp..... Rge..... Twp..... Rge.....

Twp..... Rge..... Twp..... Rge.....

Filed in Twp..... Rge.....

Remarks.....

.....

.....

.....

Farm Map

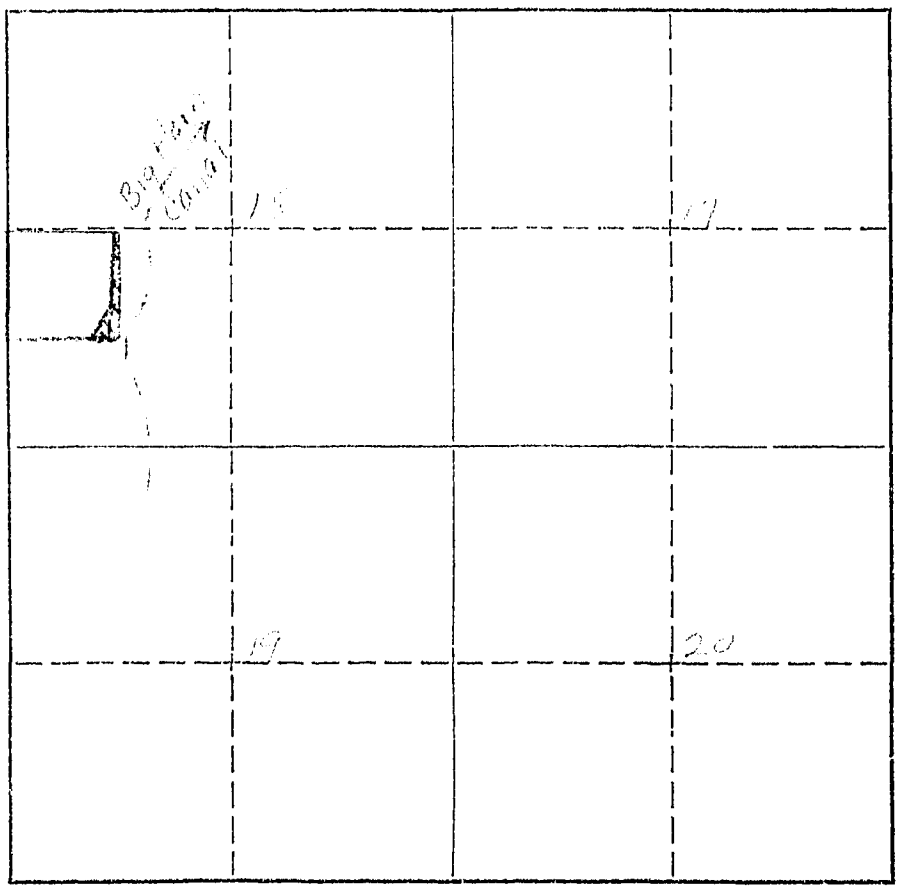

509

STATE OF MONTANA
STATE ENGINEER'S OFFICE
Water Resources Survey

Code No. 18 C

County Big Horn

T. 4 S. R. 33 E.

Name of Land Owner Indian Address

Name of Operator Steinmetz, Henry Address Hardin, Montana

Part A

TO BE FILED BY THOSE OBTAINING IRRIGATION WATER FROM A DITCH COMPANY OR IRRIGATION DISTRICT

1. Water is delivered by: .....
   Name of Ditch, Ditch Company or District supplying water
2. State the number of acres you irrigate under this system ..... Shares you hold .....
3. If you obtain water from more than one Company, give the number of shares, acres irrigated and the name of the Company under "Remarks." If you obtain water from a Ditch Company and also have a private system fill in both Part A and Part B.

Part B

TO BE FILED BY THOSE WHO HAVE A PRIVATE DITCH, PUMP OR IRRIGATION SYSTEM
or those who have a private water right under a Ditch Company

4. In what year was this land first irrigated? Date .....
5. Give the name of the original appropriator (first user): .....
6. Give the date appropriated ..... Amount filed on: Miners Inches ..... C. F. S. .....
7. State the total number of acres irrigated under this system: .....
8. Give the point of diversion: ..... ¼ ..... ¼ Section ..... Township ..... Range .....

Part C

TO BE FILED BY ALL WATER USERS IN ADDITION TO PART A OR PART B

9. Source of Water: .....
   Name of stream or lake from which water is originally diverted
10. Water is obtained by: (Check one) Gravity ..... Pumping ..... Other .....
11. What is the greatest number of acres you have irrigated? ..... Date .....
12. How many acres did you irrigate in 19.....? (Crop and pasture) .....
13. State the total number of additional acres that could be irrigated by increasing the water supply, land leveling, etc. ..... This land is under what ditch? .....
14. How many acres of seeped land do you have which could be drained and put into production? .....
15. What is the condition of your irrigation system? .....
16. Is your water supply adequate? Yes ..... No ..... Explain .....
17. REMARKS: .....

OVER

NOTE: The for ing questions apply only to irrigated land shown on this plat

DESCRIPTION AND MAP OF FARM

18. Legal Description of this Farm NWSW¼, Sec. 18 - Twp. 4 S., Rge. 33 E.

IRRIGATED LAND NON-IRRIGATED LAND

NORTH

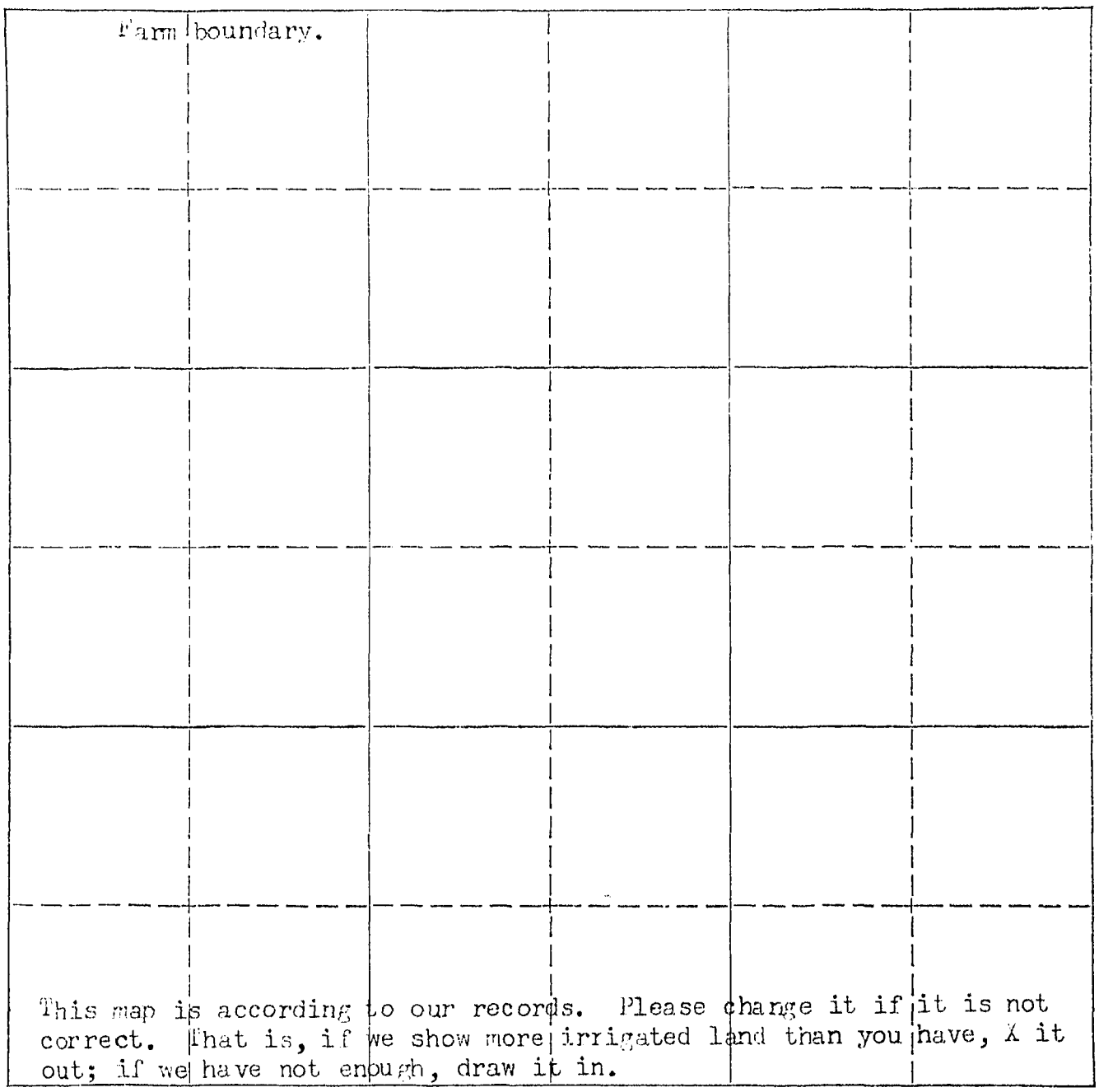

19. If the above land is irrigated from more than one ditch please give the acreage under each ditch in 19A and indicate the location of the land irrigated from each on the above map.

19A. Ditch: ..... Acres: .....

Ditch: ..... Acres: .....

Information supplied by:

Name ..... Address ..... Date .....

REMARKS: .....

.....

.....

If you cannot answer all of the questions on this form answer as many as you can and return the form to us as soon as possible.

As this land is owned by the Indians it will not be necessary for you to give us any information pertaining to water rights, but as an operator of this land we would like to have you give us the number of acres you irrigated in 1945 in Question 12, under Part C, on the enclosed form.

February 2, 1946

Mr. Henry Heinnotz
Hardin, Montana

Dear Mr. Heinnotz:

FORM SM-1

A STUDY OF MONTANA'S WATER RESOURCES

County ..... Source of Information .....

1. Water User ..... Address .....

2. Stream ..... Tributary to ..... Basin .....

3. Point of Diversion ..... $\frac{1}{4}$ ..... $\frac{1}{4}$ ..... Section ..... Township ..... Range .....

4. Description of System .....

5. Type of Irrigation .....

6. Original Appropriator ..... Address .....

7. First Use: Year ..... Acres Irrigated .....

8. Maximum Use: Year ..... Acres Irrigated .....

9. Present Use: Year ..... Acres Irrigated .....

10. Last Use: Year ..... Why Abandoned .....

11. Condition of System .....

12. Land Description ..... , T ..... , R .....

Remarks: .....

21

STATE OF MONTANA
STATE ENGINEERS OFFICE
Water Resources Survey

Code No. G
County Big Horn
T. 4 S. R. 33 E.

Name of Land Owner Indian Address

Name of Operator Reservation Ranchers Address Hardin, Montana

Part A

TO BE FILED BY THOSE OBTAINING IRRIGATION WATER FROM A DITCH COMPANY OR IRRIGATION DISTRICT

1. Water is delivered by: .....
   Name of Ditch, Ditch Company or District supplying water
2. State the number of acres you irrigate under this system ..... Shares you hold ——
3. If you obtain water from more than one Company, give the number of shares, acres irrigated and the name of the Company under "Remarks." If you obtain water from a Ditch Company and also have a private system fill in both Part A and Part B.

Part B

TO BE FILED BY THOSE WHO HAVE A PRIVATE DITCH, PUMP OR IRRIGATION SYSTEM
or those who have a private water right under a Ditch Company

4. In what year was this land first irrigated? Date .....
5. Give the name of the original appropriator (first user): .....
6. Give the date appropriated ..... Amount filed on: Miners Inches ..... C. F. S. .....
7. State the total number of acres irrigated under this system: .....
8. Give the point of diversion: ..... ¼ ..... ¼ Section ..... Township ..... Range .....

Part C

TO BE FILED BY ALL WATER USERS IN ADDITION TO PART A OR PART B

9. Source of Water: .....
   Name of stream or lake from which water is originally diverted
10. Water is obtained by: (Check one) Gravity ..... Pumping ..... Other .....
11. What is the greatest number of acres you have irrigated? ..... Date .....
12. How many acres did you irrigate in 19.....? (Crop and pasture) .....
13. State the total number of additional acres that could be irrigated by increasing the water supply, land leveling, etc. ..... This land is under what ditch? .....
14. How many acres of seeped land do you have which could be drained and put into production? .....
15. What is the condition of your irrigation system? .....
16. Is your water supply adequate? Yes ..... No ..... Explain .....
17. REMARKS: .....

.....

.....

.....

OVER

NOTE: The foreg ng questions apply only to irrigated land shown on this plat.

DESCRIPTION AND MAP OF FARM

18. Legal Description of this Farm SEME¼, Sec. 6 - Twp. 4 S., Rge. 33 E.

Dry land not shown.

☐ IRRIGATED LAND ☐ NON-IRRIGATED LAND

NORTH

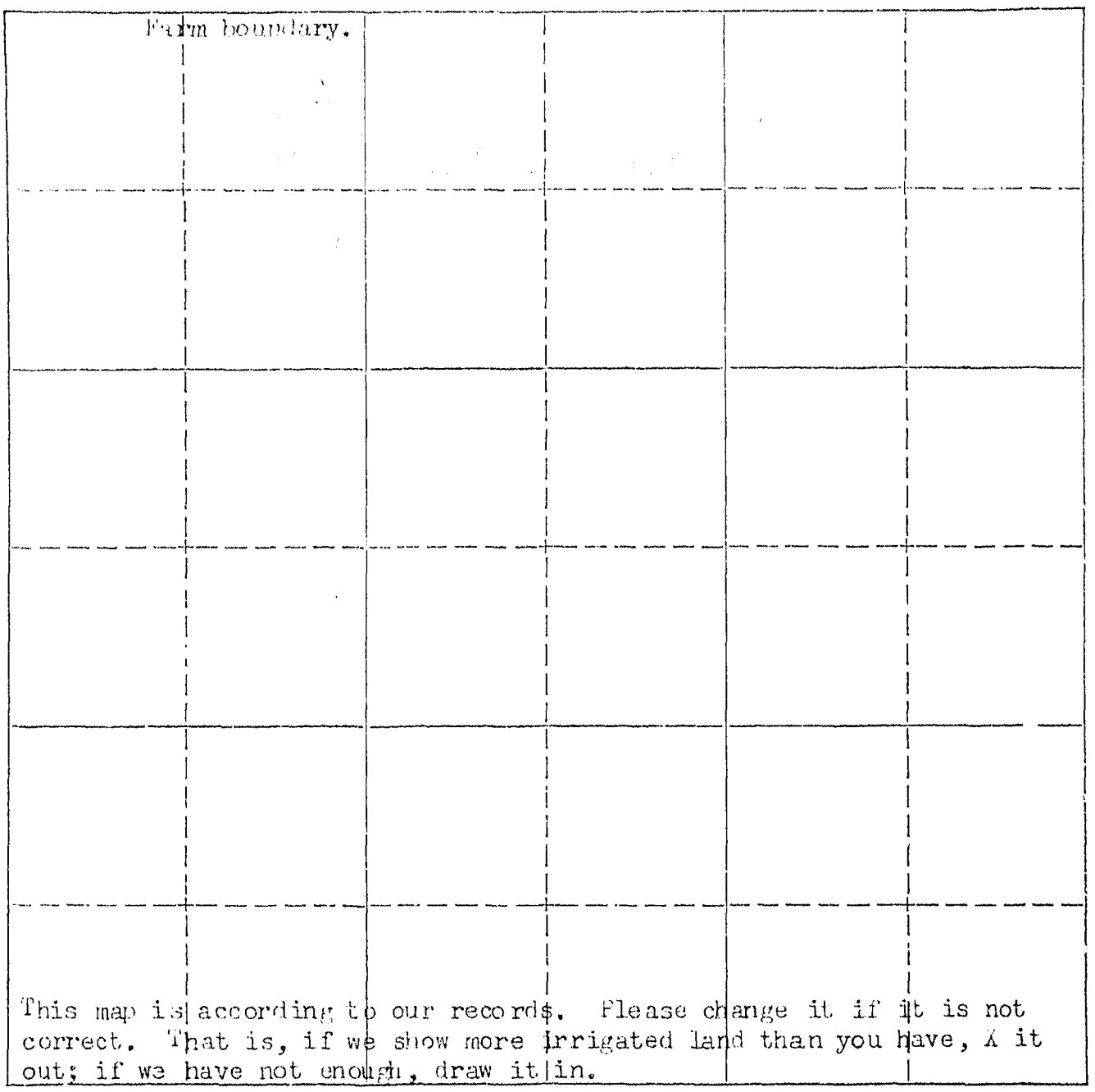

This map is according to our records. Please change it if it is not correct. That is, if we show more irrigated land than you have, X it out; if we have not enough, draw it in.

19. If the above land is irrigated from more than one ditch please give the acreage under each ditch in 19A and indicate the location of the land irrigated from each on the above map.

19A. Ditch: ..... Acres: .....

Ditch: ..... Acres: .....

Information supplied by:

Name ..... Address ..... Date .....

REMARKS: .....

.....

.....

If you cannot answer all of the questions on this form answer as many as you can and return the form to us as soon as possible.

On September 1, 1905, [illegible] Reynolds, appropriated 31,535 miner's inches of water from Big Horn River. Notice of Appropriation was filed September 7, 1905, and recorded in Book A, Page [illegible] of Misc. Records in the Big Horn County Courthouse.

No previous appropriation was made September 10, 1895.

1 Form WR 2 10M 8-45

STATE ENGINEERS OFFICE
Water Resources Survey

COUNTY.....

FILE NO.....

Owner..... Address.....

AAA Owner..... Address.....

Operator..... Address.....

New Owner..... Address.....

New Operator..... Address.....

Assessment Record.....

.....

..... Assessed Acreage.....

Legal Description of This Farm.....

.....

.....

..... Total Acres in Farm.....

Code Number.....

Photo No.....

AAA Contract No.....

AAA Total Cropland Acreage.....

App. No.....

Decree No.....

Land is located in

Twp..... Rge..... Twp..... Rge.....

Twp..... Rge..... Twp..... Rge.....

Filed in Twp..... Rge.....

Remarks.....

.....

.....

.....

Farm Map

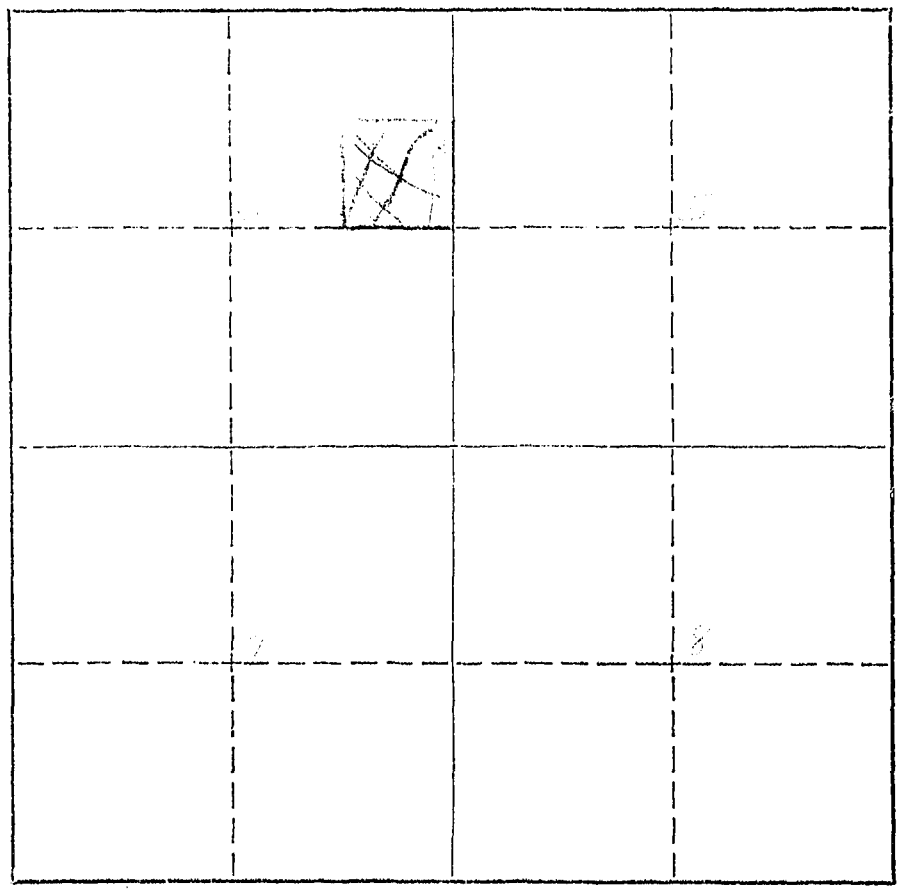

502

STATE OF MONTANA
STATE ENGINEERS OFFICE
Water Resources Survey

Code No. 6 C
County Big Horn
T. 4 S. R. 33 E.

Name of Land Owner Indian Address

Name of Operator Wagner, Gottfried Address Hardin, Montana

Part A

TO BE FILED BY THOSE OBTAINING IRRIGATION WATER FROM A DITCH COMPANY OR IRRIGATION DISTRICT

1. Water is delivered by: .....
   Name of Ditch, Ditch Company or District supplying water
2. State the number of acres you irrigate under this system ..... Shares you hold .....
3. If you obtain water from more than one Company, give the number of shares, acres irrigated and the name of the Company under "Remarks." If you obtain water from a Ditch Company and also have a private system fill in both Part A and Part B.

Part B

TO BE FILED BY THOSE WHO HAVE A PRIVATE DITCH, PUMP OR IRRIGATION SYSTEM
or those who have a private water right under a Ditch Company

4. In what year was this land first irrigated? Date .....
5. Give the name of the original appropriator (first user): .....
6. Give the date appropriated ..... Amount filed on: Miners Inches ..... C. F. S. .....
7. State the total number of acres irrigated under this system: .....
8. Give the point of diversion: ..... ¼ ..... ¼ Section ..... Township ..... Range .....

Part C

TO BE FILED BY ALL WATER USERS IN ADDITION TO PART A OR PART B

9. Source of Water: .....
   Name of stream or lake from which water is originally diverted
10. Water is obtained by: (Check one) Gravity ..... Pumping ..... Other .....
11. What is the greatest number of acres you have irrigated? ..... Date .....
12. How many acres did you irrigate in 19..? (Crop and pasture) .....
13. State the total number of additional acres that could be irrigated by increasing the water suppl., land leveling, etc. ..... This land is under what ditch? .....
14. How many acres of seeped land do you have which could be drained and put into production? .....
15. What is the condition of your irrigation system? .....
16. Is your water supply adequate? Yes ..... No ..... Explain .....
17. REMARKS: .....

OVER

NOTE: The foregoing questions apply only to irrigated land shown on this plat.

DESCRIPTION AND MAP OF FARM

18. Legal Description of this Farm Lots 3 & 4 - S½NE¼, Sec. 6 - Twp. 4 S., Rge. 33 E.

☐ IRRIGATED LAND ☐ NON-IRRIGATED LAND

NORTH

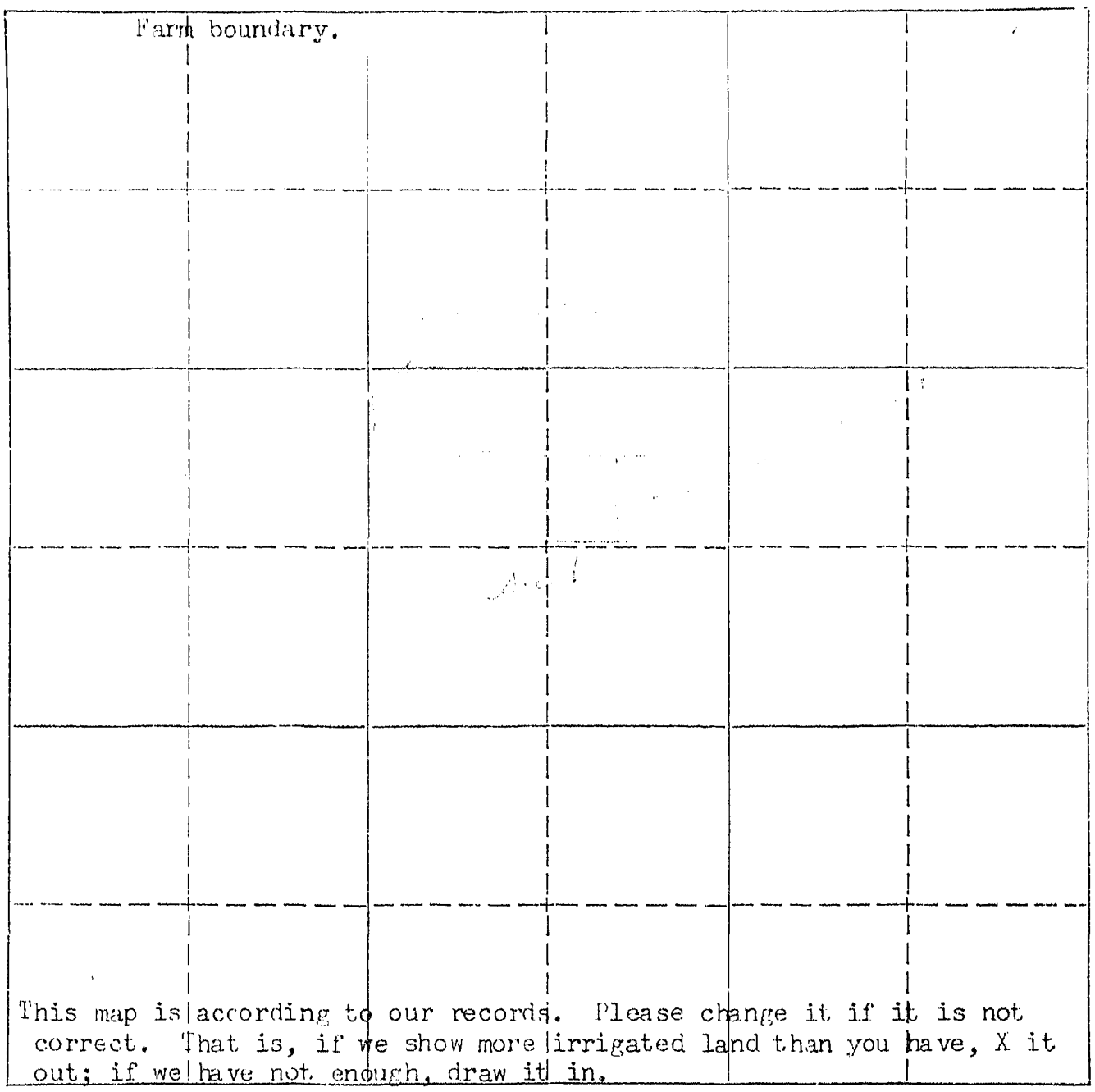

19. If the above land is irrigated from more than one ditch please give the acreage under each ditch in 19A and indicate the location of the land irrigated from each on the above map.

19A. Ditch: ..... Acres: .....

Ditch: ..... Acres: 19.5

Information supplied by:

Name ..... Address ..... Date 6/24/46

REMARKS: .....

If you cannot answer all of the questions on this form answer as many as you can and return the form to us as soon as possible.

On September 1, 1905, [illegible], appropriated 51,5[illegible] miner's inches of water from Big Horn River. Notice of Appropriation was filed September 7, 1905, and recorded in Book [illegible], Page 4[illegible] of Misc. Records in the Big Horn County Courthouse.

A previous appropriation was made September 10, 1895.

Form WR 2 10M 8-15

STATE ENGINEERS OFFICE
Water Resources Survey

COUNTY [illegible]

FILE NO. [illegible]

Owner ..... Address .....

AAA Owner ..... Address .....

Operator [illegible] Address [illegible]

New Owner ..... Address .....

New Operator ..... Address .....

Assessment Record .....

.....

..... Assessed Acreage [illegible]

Legal Description of This Farm [illegible]

.....

.....

..... Total Acres in Farm [illegible]

Code Number [illegible]

Photo No. [illegible]

AAA Contract No. [illegible]

AAA Total Cropland Acreage [illegible]

App. No. .....

Decree No. .....

Land is located in

Twp. ..... Rge. [illegible] Twp. ..... Rge. .....

Twp. ..... Rge. ..... Twp. ..... Rge. .....

Filed in Twp. [illegible] Rge. [illegible]

Remarks .....

.....

.....

.....

Farm Map

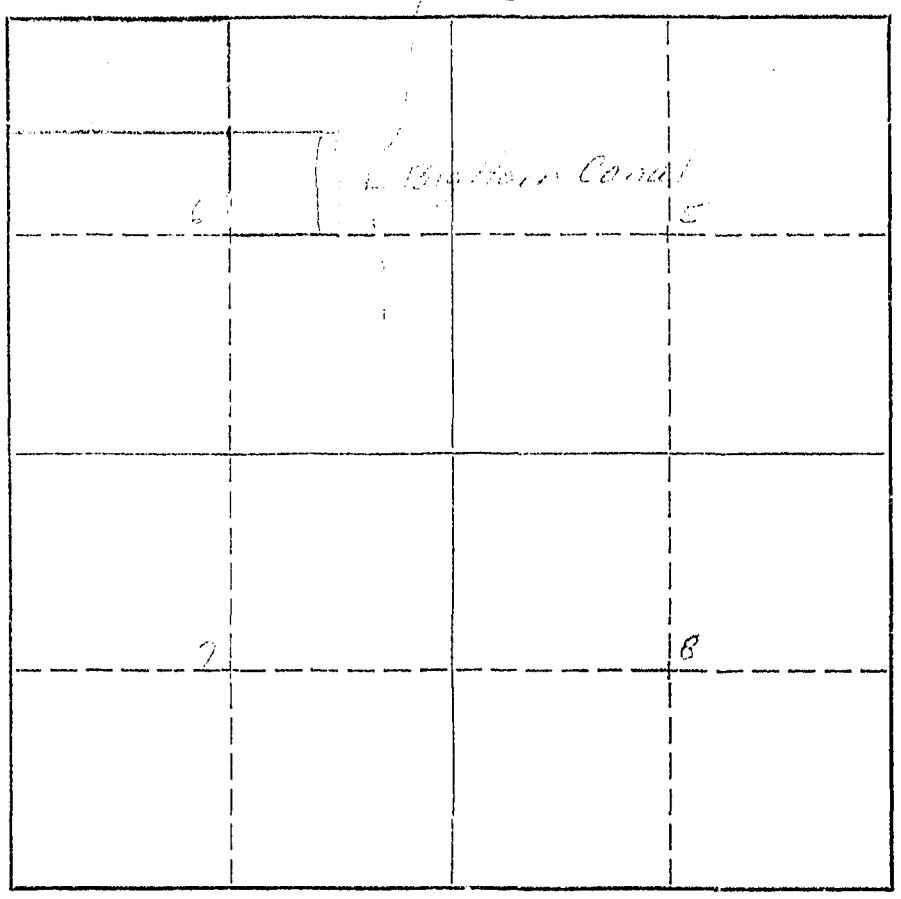

I.-114.5- 114.5

As this land is owned by the Indians it will not be necessary for you to give us any information pertaining to water rights, but as an operator of this land we would like to have you give us the number of acres you irrigated in 1945 in Question 12, under Part C, on the enclosed form.

February 2, 1946

Mr. Gottfried Wagner Sr.
Hardin, Montana

FORM SM-1

A STUDY OF MONTANA'S WATER RESOURCES

County ..... Source of Information .....

1. Water User ..... Address .....

2. Stream ..... Tributary to ..... Basin .....

3. Point of Diversion ..... $\frac{1}{4}$ ..... $\frac{1}{4}$ ..... Section ..... Township ..... Range .....

4. Description of System .....

5. Type of Irrigation .....

6. Original Appropriator ..... Address .....

7. First Use: Year ..... Acres Irrigated .....

8. Maximum Use: Year ..... Acres Irrigated .....

9. Present Use: Year ..... Acres Irrigated .....

10. Last Use: Year ..... Why Abandoned .....

11. Condition of System .....

12. Land Description ..... , T ..... , R .....

Remarks: .....

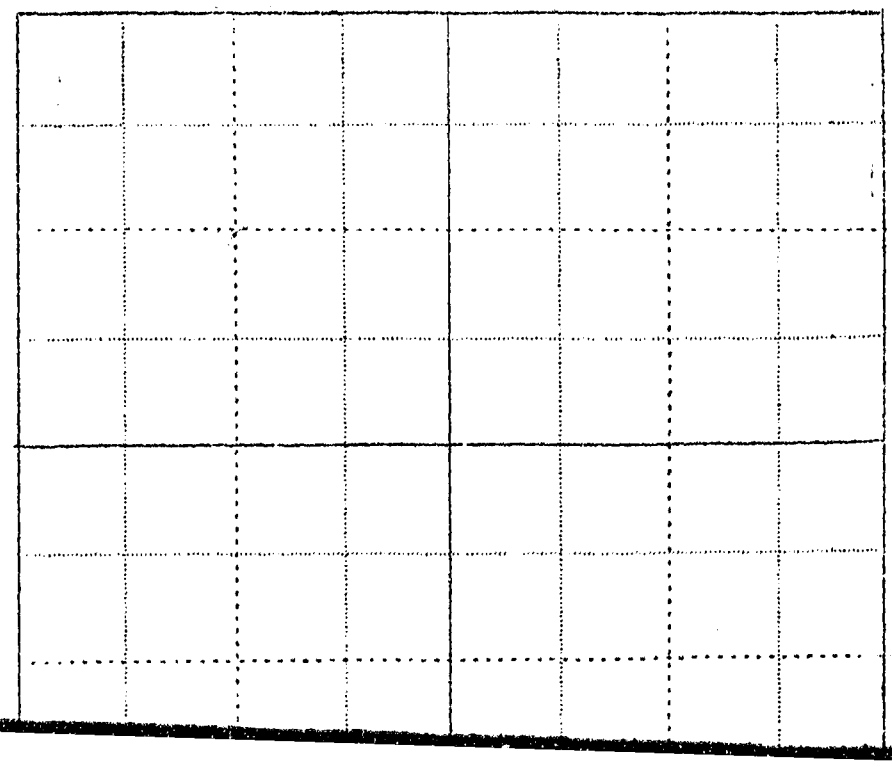

m WR-1—10M 7/5

STATE OF MONTANA
STATE ENGINEERS OFFICE
Water Resources Survey

Code No.....

County.....

T.....R.....

Name of Land Owner..... Address.....

Name of Operator..... Address.....

Part A

TO BE FILED BY THOSE OBTAINING IRRIGATION WATER FROM A DITCH COMPANY OR IRRIGATION DISTRICT

1. Water is delivered by:.....
   Name of Ditch, Ditch Company or District supplying water
2. State the number of acres you irrigate under this system..... Shares you hold.....
3. If you obtain water from more than one Company, give the number of shares, acres irrigated and the name of the Company under "Remarks." If you obtain water from a Ditch Company and also have a private system fill in both Part A and Part B.

Part B

TO BE FILED BY THOSE WHO HAVE A PRIVATE DITCH, PUMP OR IRRIGATION SYSTEM
or those who have a private water right under a Ditch Company

4. In what year was this land first irrigated? Date.....
5. Give the name of the original appropriator (first user): .....
6. Give the date appropriated.....Amount filed on: Miners Inches.....C. F. S.....
7. State the total number of acres irrigated under this system:.....
8. Give the point of diversion:.....¼..... .....¼ Section..... Township..... Range.....

Part C

TO BE FILED BY ALL WATER USERS IN ADDITION TO PART A OR PART B

9. Source of Water: .....
   Name of stream or lake from which water is originally diverted
10. Water is obtained by: (Check one) Gravity ..... Pumping..... Other.....
11. What is the greatest number of acres you have irrigated?..... Date.....
12. How many acres did you irrigate in 19.....? (Crop and pasture).....
13. State the total number of additional acres that could be irrigated by increasing the water supply, land leveling, etc..... This land is under what ditch? .....
14. How many acres of seeped land do you have which could be drained and put into production?.....
15. What is the condition of your irrigation system?.....
16. Is your water supply adequate? Yes..... No..... Explain.....
17. REMARKS:.....

.....

.....

.....

OVER

NOTE: The for ng questions apply only to irrigated land shown on this plat.

DESCRIPTION AND MAP OF FARM

18. Legal Description of this Farm.....

.....

IRRIGATED LAND NON-IRRIGATED LAND

NORTH



19. If the above land is irrigated from more than one ditch please give the acreage under each ditch in 19A and indicate the location of the land irrigated from each on the above map.

19A. Ditch: ..... Acres: 3 7.2

Ditch: ..... Acres: .....

Information supplied by:

Name ..... Address ..... Date 6/24/46

REMARKS: .....

.....

.....

If you cannot answer all of the questions on this form answer as many as you can and return the form to us as soon as possible.

[illegible]

[illegible]

1 Form WR 2 10M 8-45

STATE ENGINEERS OFFICE
Water Resources Survey

COUNTY.....

FILE NO.....

Owner..... Address.....

AAA Owner..... Address.....

Operator..... Address.....

New Owner..... Address.....

New Operator..... Address.....

Assessment Record.....

.....

..... Assessed Acreage.....

Legal Description of This Farm.....

.....

.....

..... Total Acres in Farm.....

Code Number.....

Photo No.....

AAA Contract No.....

AAA Total Cropland Acreage.....

App. No.....

Decree No.....

Land is located in

Twp..... Rge..... Twp..... Rge.....

Twp..... Rge..... Twp..... Rge.....

Filed in Twp..... Rge.....

Remarks Send to operator

.....

.....

.....

Farm Map

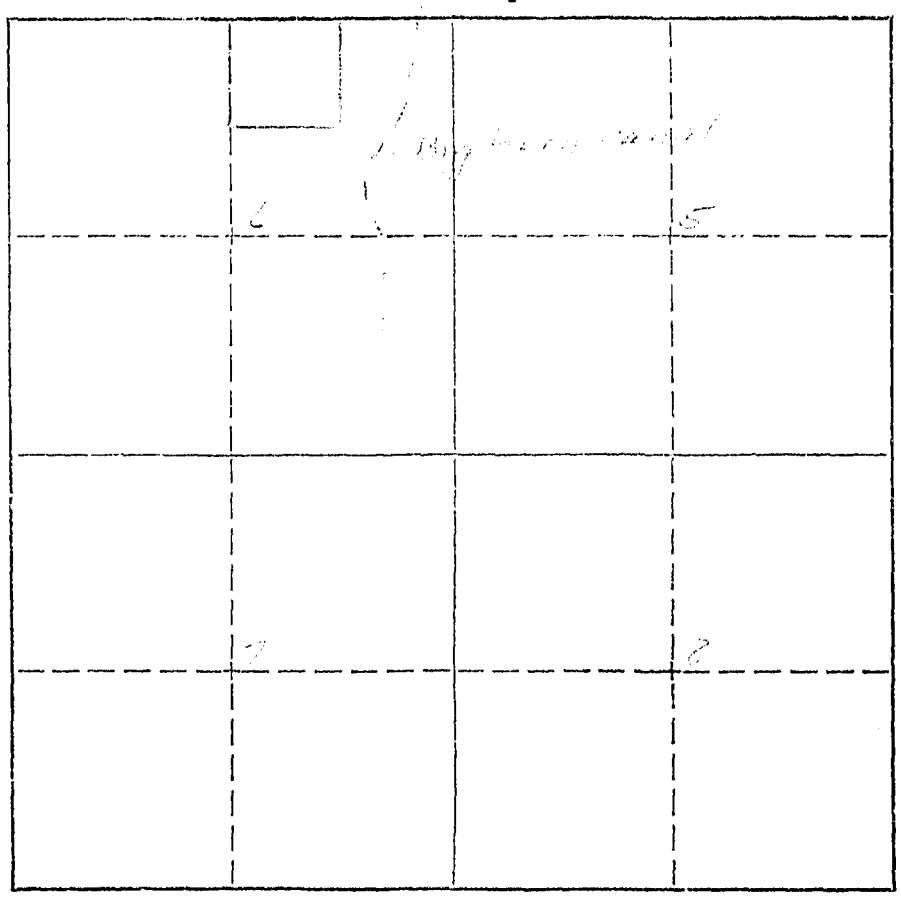

As this land is owned by the Indians it will not be necessary for you to give us any information pertaining to water rights, but as an operator of this land we would like to have you give us the number of acres you irrigated in 1945 in Question 12, under Part C, on the enclosed form.

February 2, 1946

Mr. Gottfried Wagner Sr.
Hardin, Montana

Dear Mr. Wagner:

FORM SM-1

A STUDY OF MONTANA'S WATER RESOURCES

County ..... Source of Information .....

1. Water User ..... Address .....

2. Stream ..... Tributary to ..... Basin .....

3. Point of Diversion ..... $\frac{1}{4}$ ..... $\frac{1}{4}$ ..... Section ..... Township ..... Range .....

4. Description of System .....

5. Type of Irrigation .....

6. Original Appropriator ..... Address .....

7. First Use: Year ..... Acres Irrigated .....

8. Maximum Use: Year ..... Acres Irrigated .....

9. Present Use: Year ..... Acres Irrigated .....

10. Last Use: Year ..... Why Abandoned .....

11. Condition of System .....

12. Land Description ..... , T ..... , R .....

Remarks: .....

507

STATE OF MONTANA
STATE ENGINEERS OFFICE
Water Resources Survey

Code No. 18 B

County Big Horn

T. 4 S. R. 33 E.

Name of Land Owner Indian Address

Name of Operator Zier, Dave Address Hardin, Montana

Part A

TO BE FILED BY THOSE OBTAINING IRRIGATION WATER FROM A DITCH COMPANY OR IRRIGATION DISTRICT

1. Water is delivered by: /
   Name of Ditch, Ditch Company or District supplying water
2. State the number of acres you irrigate under this system. Shares you hold
3. If you obtain water from more than one Company, give the number of shares, acres irrigated and the name of the Company un[illegible] emarks." If you obtain water from a Ditch Company and also have a private system fill in both Part A [illegible] B.

Part B

TO BE FILED BY THOSE WHO HAVE A PRIVATE DITCH, PUMP OR IRRIGATION SYSTEM
or those who have a private water right under a Ditch Company

4. In what year was this land first irrigated? Date
5. Give the name of the original appropriator (first user):
6. Give the date appropriated Amount filed on: Miners Inches C. F. S.
7. State the total number of acres irrigated under this system:
8. Give the point of diversion: ¼ ¼ Section Township Range

Part C

TO BE FILED BY ALL WATER USERS IN ADDITION TO PART A OR PART B

9. Source of Water:
   Name of stream or lake from which water is originally diverted
10. Water is obtained by: (Check one) Gravity Pumping Other
11. What is the greatest number of acres you have irrigated? Date
12. How many acres did you irrigate in 19[illegible] (Crop and pasture)
13. State the total number of additional acres that could be irrigated by increasing the water supply, land leveling, etc. This land is under what ditch?
14. How many acres of seeped land do you have which could be drained and put into production?
15. What is the condition of your irrigation system?
16. Is your water supply adequate? Yes No Explain
17. REMARKS:

OVER

NOTE: The for ing questions apply only to irrigated lard shown on this plat

DESCRIPTION AND MAP OF FARM

18. Legal Description of this Farm lot 1, Sec. 18 - Twp. 4 S., Rge. 33 E.

IRRIGATED LAND NON-IRRIGATED LAND

NORTH

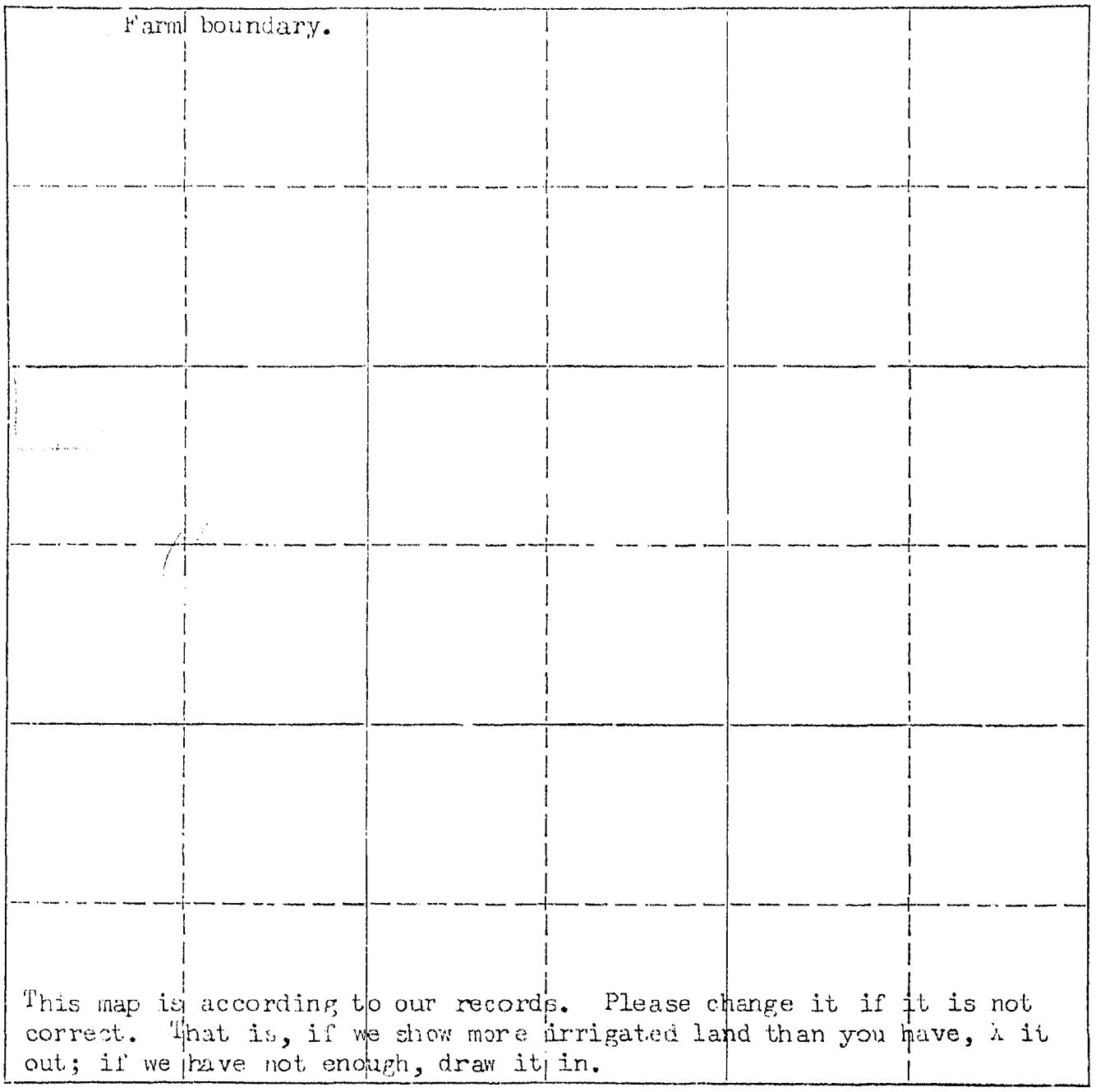

19. If the above land is irrigated from more than one ditch please give the acreage under each ditch in 19A and indicate the location of the land irrigated from each on the above map.

19A. Ditch: ..... Acres: .....

Ditch: ..... Acres: .....

Information supplied by:

Name ..... Address ..... Date 4/24/46

REMARKS: .....

If you cannot answer all of the questions on this form answer as many as you can and return the form to us as soon as possible.

Form WR 2 10M 8-45

STATE ENGINEERS OFFICE
Water Resources Survey

COUNTY.....

FILE NO.....

Owner..... Address.....

AAA Owner..... Address.....

Operator..... Address.....

New Owner..... Address.....

New Operator..... Address.....

Assessment Record.....

.....

..... Assessed Acreage.....

Legal Description of This Farm.....

.....

.....

..... Total Acres in Farm.....

Code Number.....

Photo No.....

AAA Contract No.....

AAA Total Cropland Acreage.....

App. No.....

Decree No.....

Land is located in

Twp..... Rge..... Twp..... Rge.....

Twp..... Rge..... Twp..... Rge.....

Filed in Twp..... Rge.....

Remarks.....

.....

.....

.....

Farm Map

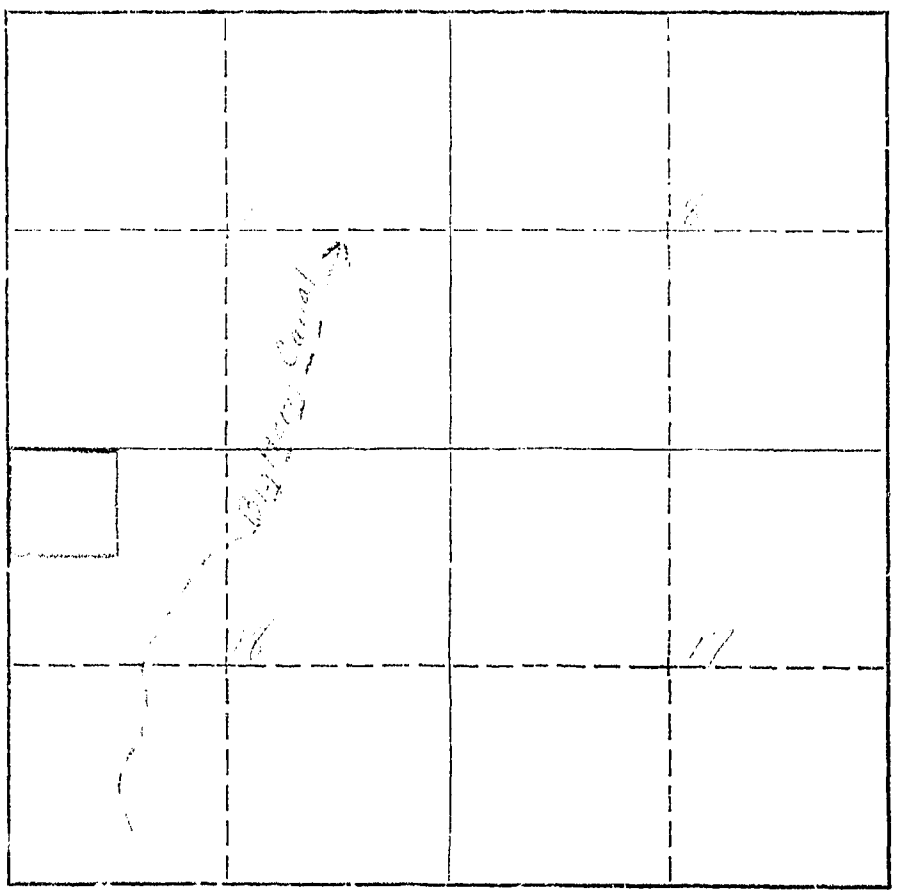

FORM SM-1

A STUDY OF MONTANA'S WATER RESOURCES

County ..... Source of Information .....

1. Water User ..... Address .....

2. Stream ..... Tributary to ..... Basin .....

3. Point of Diversion ..... $\frac{1}{4}$ ..... $\frac{1}{4}$ ..... Section ..... Township ..... Range .....

4. Description of System .....

5. Type of Irrigation .....

6. Original Appropriator ..... Address .....

7. First Use: Year ..... Acres Irrigated .....

8. Maximum Use: Year ..... Acres Irrigated .....

9. Present Use: Year ..... Acres Irrigated .....

10. Last Use: Year ..... Why Abandoned .....

11. Condition of System .....

12. Land Description ....., T ....., R .....

Remarks: .....

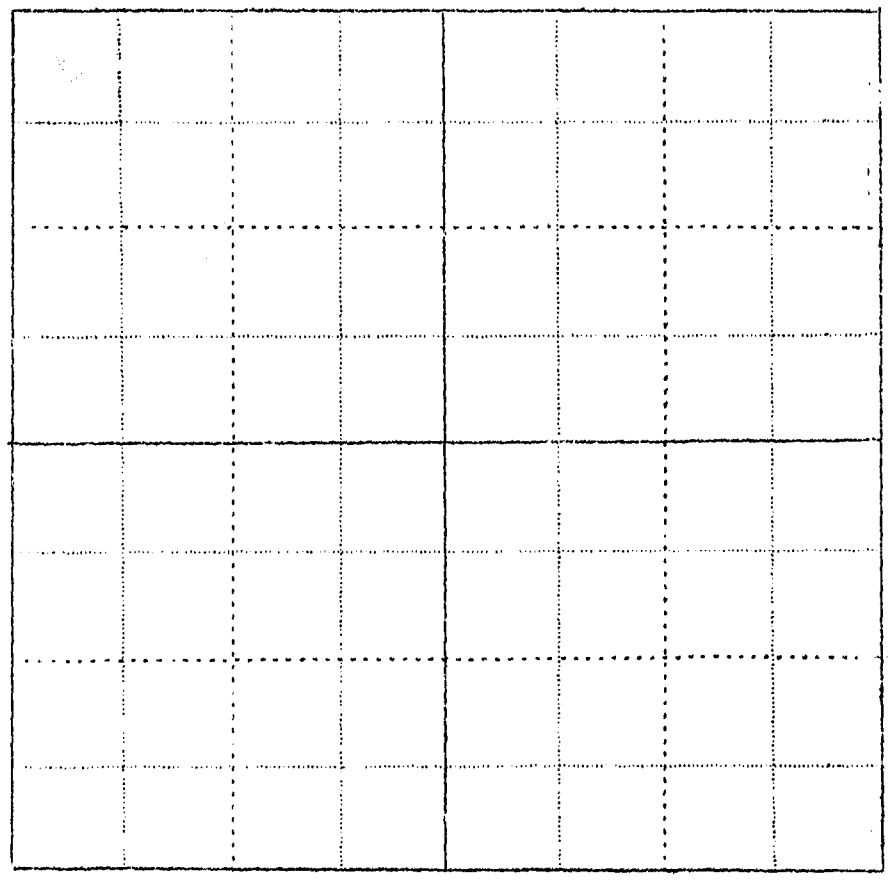

WITNESS: ..... Information by .....

Place .....

As this land is owned by the Indians it will not be necessary for you to give us any information pertaining to water rights, but as an operator of this land we would like to have you give us the number of acres you irrigated in 1945 in Section 12, under Part C, on the enclosed form.

February 8, 1946

Mr. Dave Zier
Hardin, Montana

Dear Mr. Zier:

On September 1, 1905, S. G. Reynolds, appropriated 31,535 miner's inches of water from Big Horn River. Notice of Appropriation was filed September 7, 1905, and recorded in Book A, Page 426 of Misc. Records in the Big Horn County Courthouse.

A previous appropriation was made September 10, 1895.

4459

STATE OF MONTANA
STATE ENGINEERS OFFICE
Water Resources Survey

Code No. 17 A, 18 A
County Big Horn
T. 4 S. R. 33 E.

Name of Land Owner Jabs, Adolph Address St. Xavier, Montana

Name of Operator Jabs, Adolph Address St. Xavier, Montana

Part A

TO BE FILED BY THOSE OBTAINING IRRIGATION WATER FROM A DITCH COMPANY OR IRRIGATION DISTRICT

1. Water is delivered by: .....
   Name of Ditch, Ditch Company or District Supplying water
2. State the number of acres you irrigate under this system ..... Shares you hold .....
3. If you obtain water from more than one Company, give the number of shares, acres irrigated and the name of the Company under "Remarks." If you obtain water from a Ditch Company and also have a private system fill in both Part A and Part B.

Part B

TO BE FILED BY THOSE WHO HAVE A PRIVATE DITCH, PUMP OR IRRIGATION SYSTEM
or those who have a private water right under a Ditch Company

4. In what year was this land first irrigated? Date .....
5. Give the name of the original appropriator (first user): .....
6. Give the date appropriated ..... Amount filed on: Miners Inches ..... C. F. S. .....
7. State the total number of acres irrigated under this system: .....
8. Give the point of diversion: ..... ¼ ..... ¼ Section ..... Township ..... Range .....

Part C

TO BE FILED BY ALL WATER USERS IN ADDITION TO PART A OR PART B

9. Source of Water: .....
   Name of stream or lake from which water is originally diverted
10. Water is obtained by: (Check one) Gravity ..... Pumping ..... Other .....
11. What is the greatest number of acres you have irrigated? ..... Date .....
12. How many acres did you irrigate in 1945 ? (Crop and pasture) .....
13. State the total number of additional acres that could be irrigated by increasing the water supply, land leveling, etc. ..... This land is under what ditch? .....
14. How many acres of seeped land do you have which could be drained and put into production? .....
15. What is the condition of your irrigation system? .....
16. Is your water supply adequate? Yes ..... No ..... Explain .....
17. REMARKS: .....

OVER

NOTE: The for ng questions apply only to irrigated land shown on this plat

DESCRIPTION AND MAP OF FARM

18. Legal Description of this Farm Lot 2, E½NW¼, NE¼, NESW¼, N½SE¼, Sec. 18 -

N½NW¼, S½NE¼, NWSE¼, Sec. 17 - Twp. 4 S., Rge. 33 E.

IRRIGATED LAND NON-IRRIGATED LAND

NORTH

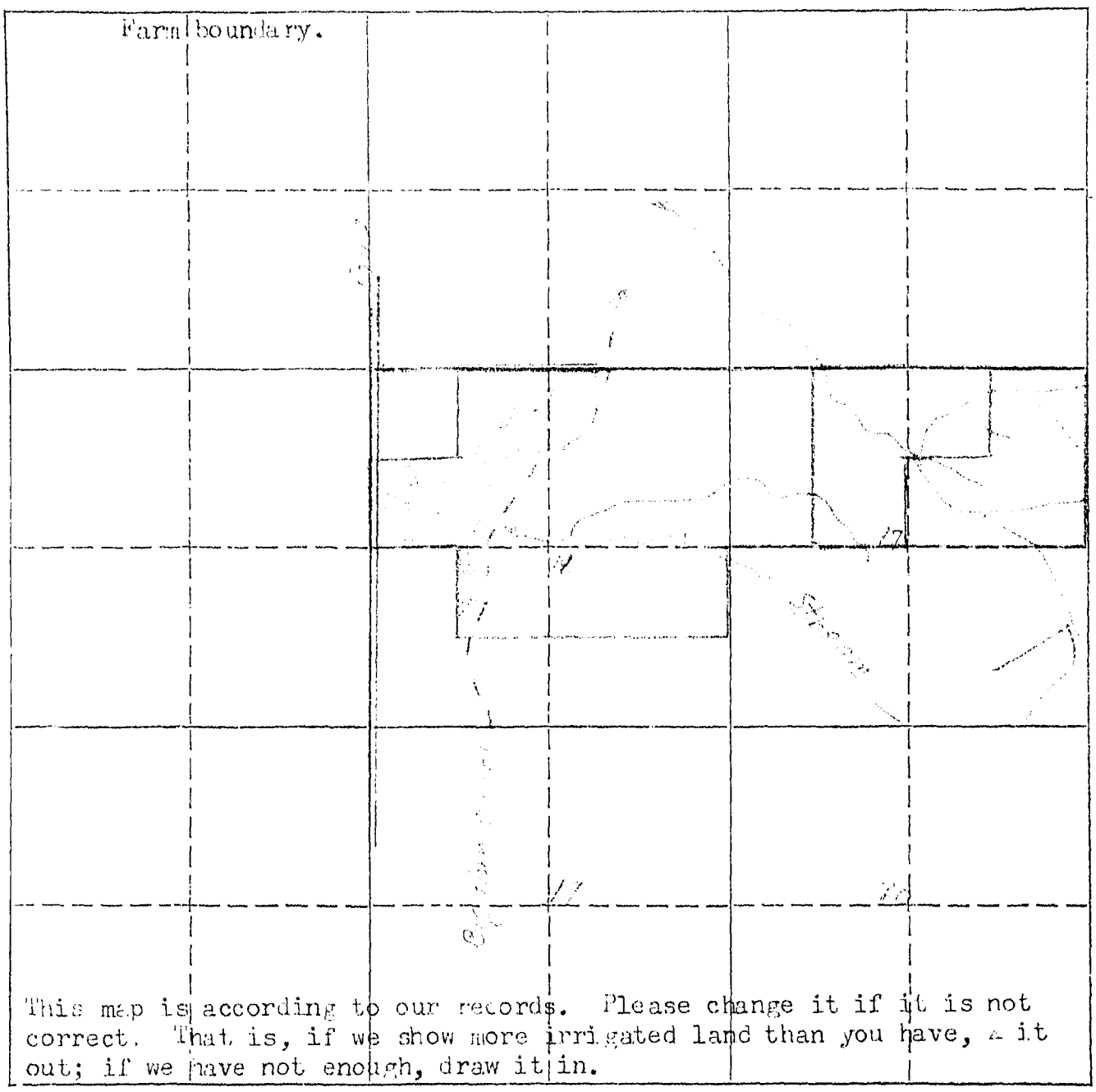

19. If the above land is irrigated from more than one ditch please give the acreage under each ditch in 19A and indicate the location of the land irrigated from each on the above map.

19A. Ditch: ..... Acres: .....

Ditch: ..... Acres: .....

Information supplied by:

Name ..... Address ..... Date .....

REMARKS: .....

.....

.....

If you cannot answer all of the questions on this form answer as many as you can and return the form to us as soon as possible.

On September 1, 1905, S. G. Reynolds, appropriated 31,555 miner's [illegible] River. Notice of appropriation was [illegible] of [illegible]. [illegible] Pueblo.

[illegible] September 10, 1895.

[illegible] Form WR 2 10M 8-45

STATE ENGINEERS OFFICE
Water Resources Survey

COUNTY.....

FILE NO.....

Owner..... Address.....

AAA Owner..... Address.....

Operator..... Address.....

New Owner..... Address.....

New Operator..... Address.....

Assessment Record.....

.....

..... Assessed Acreage.....

Legal Description of This Farm.....

.....

.....

..... Total Acres in Farm.....

Code Number.....

Photo No.....

AAA Contract No.....

AAA Total Cropland Acreage.....

App. No.....

Decree No.....

Land is located in

Twp..... Rge..... Twp..... Rge.....

Twp..... Rge..... Twp..... Rge.....

Filed in Twp..... Rge.....

Remarks.....

.....

.....

.....

Farm Map

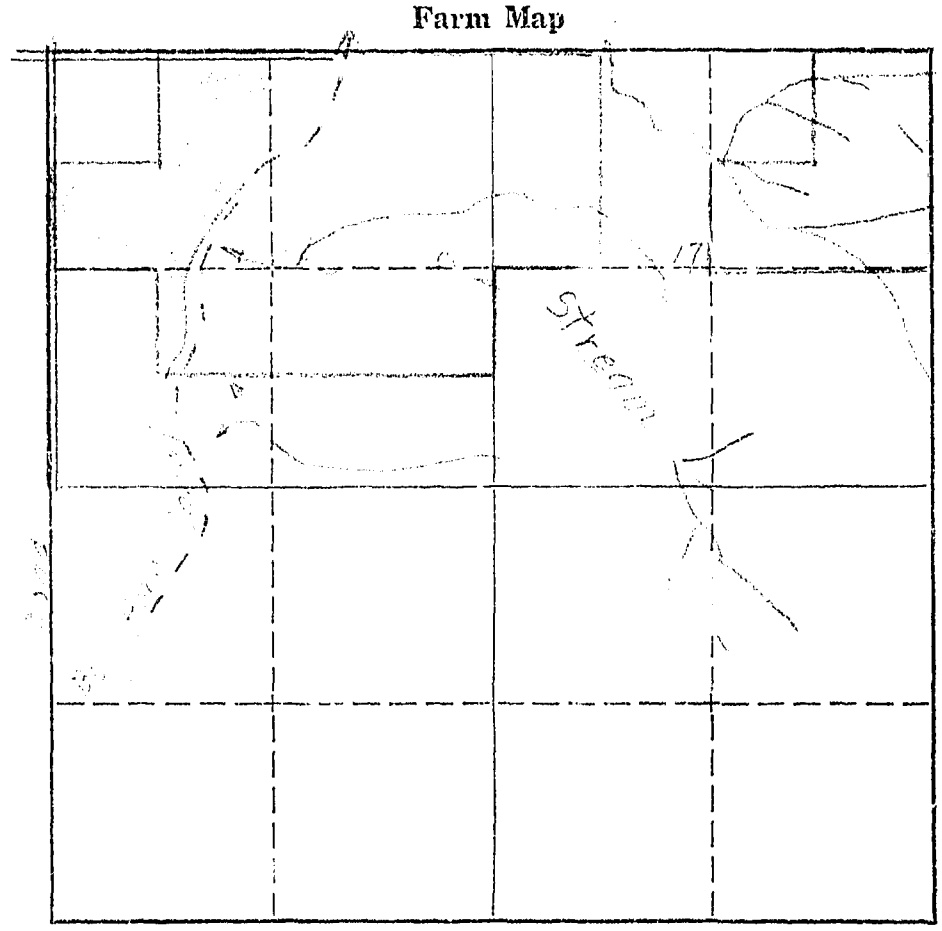

FORM SM-1

A STUDY OF MONTANA'S WATER RESOURCES

County ..... Source of Information .....

1. Water User ..... Address .....
2. Stream ..... Tributary to ..... Basin .....
3. Point of Diversion ..... $\frac{1}{4}$ ..... $\frac{1}{4}$ ..... Section ..... Township ..... Range .....
4. Description of System .....
5. Type of Irrigation .....
6. Original Appropriator ..... Address .....
7. First Use: Year ..... Acres Irrigated .....
8. Maximum Use: Year ..... Acres Irrigated .....
9. Present Use: Year ..... Acres Irrigated .....
10. Last Use: Year ..... Why Abandoned .....
11. Condition of System .....
12. Land Description ....., T ....., R .....

Remarks: .....



WITNESS: ..... Information by .....

Place .....

FORM SM-1

A STUDY OF MONTANA'S WATER RESOURCES

County ..... Source of Information .....

1. Water User ..... Address .....

2. Stream ..... Tributary to ..... Basin .....

3. Point of Diversion ..... $\frac{1}{4}$ ..... $\frac{1}{4}$ ..... Section ..... Township ..... Range .....

4. Description of System .....

5. Type of Irrigation .....

6. Original Appropriator ..... Address .....

7. First Use: Year ..... Acres Irrigated .....

8. Maximum Use: Year ..... Acres Irrigated .....

9. Present Use: Year ..... Acres Irrigated .....

10. Last Use: Year ..... Why Abandoned .....

11. Condition of System .....

12. Land Description ....., T ....., R .....

Remarks: .....



WITNESS: ..... Information by .....

Place .....

506

STATE OF MONTANA
STATE ENGINEERS OFFICE
Water Resources Survey

Code No. 7 C

County Big Horn

T. 4 S. R. 33 E.

Name of Land Owner Muhlbeier, David Address Hardin, Montana

Name of Operator Muhlbeier, Ed & Ray Address Hardin, Montana

Part A

TO BE FILED BY THOSE OBTAINING IRRIGATION WATER FROM A DITCH COMPANY OR IRRIGATION DISTRICT

1. Water is delivered by: .....
   Name of Ditch, Ditch Company or District supplying water
2. State the number of acres you irrigate under this system..... Shares you hold.....
3. If you obtain water from more than one Company, give the number of shares, acres irrigated and the name of the Company under "Remarks." If you obtain water from a Ditch Company and also have a private system fill in both Part A and Part B.

Part B

TO BE FILED BY THOSE WHO HAVE A PRIVATE DITCH, PUMP OR IRRIGATION SYSTEM
or those who have a private water right under a Ditch Company

4. In what year was this land first irrigated? Date.....
5. Give the name of the original appropriator (first user): .....
6. Give the date appropriated..... Amount filed on: Miners Inches..... C. F. S.....
7. State the total number of acres irrigated under this system: .....
8. Give the point of diversion: ..... ¼ ..... ¼ Section..... Township..... Range.....

Part C

TO BE FILED BY ALL WATER USERS IN ADDITION TO PART A OR PART B

9. Source of Water: .....
   Name of stream or lake from which water is originally diverted
10. Water is obtained by: (Check one) Gravity..... Pumping..... Other.....
11. What is the greatest number of acres you have irrigated?..... Date.....
12. How many acres did you irrigate in 1945? (Crop and pasture).....
13. State the total number of additional acres that could be irrigated by increasing the water supply, land leveling, etc. 11 This land is under what ditch? .....
14. How many acres of seeped land do you have which could be drained and put into production? 11
15. What is the condition of your irrigation system? .....
16. Is your water supply adequate? Yes ✓ No..... Explain.....
17. REMARKS: .....

.....

.....

.....

OV

NOTE: The fore ıg questions apply only to irrigated land shown on this plat.

DESCRIPTION AND MAP OF FARM

18. Legal Description of this Farm S½, Sec. 7 – Twp. 4 S., Rge. 33 E.

IRRIGATED LAND NON-IRRIGATED LAND

NORTH

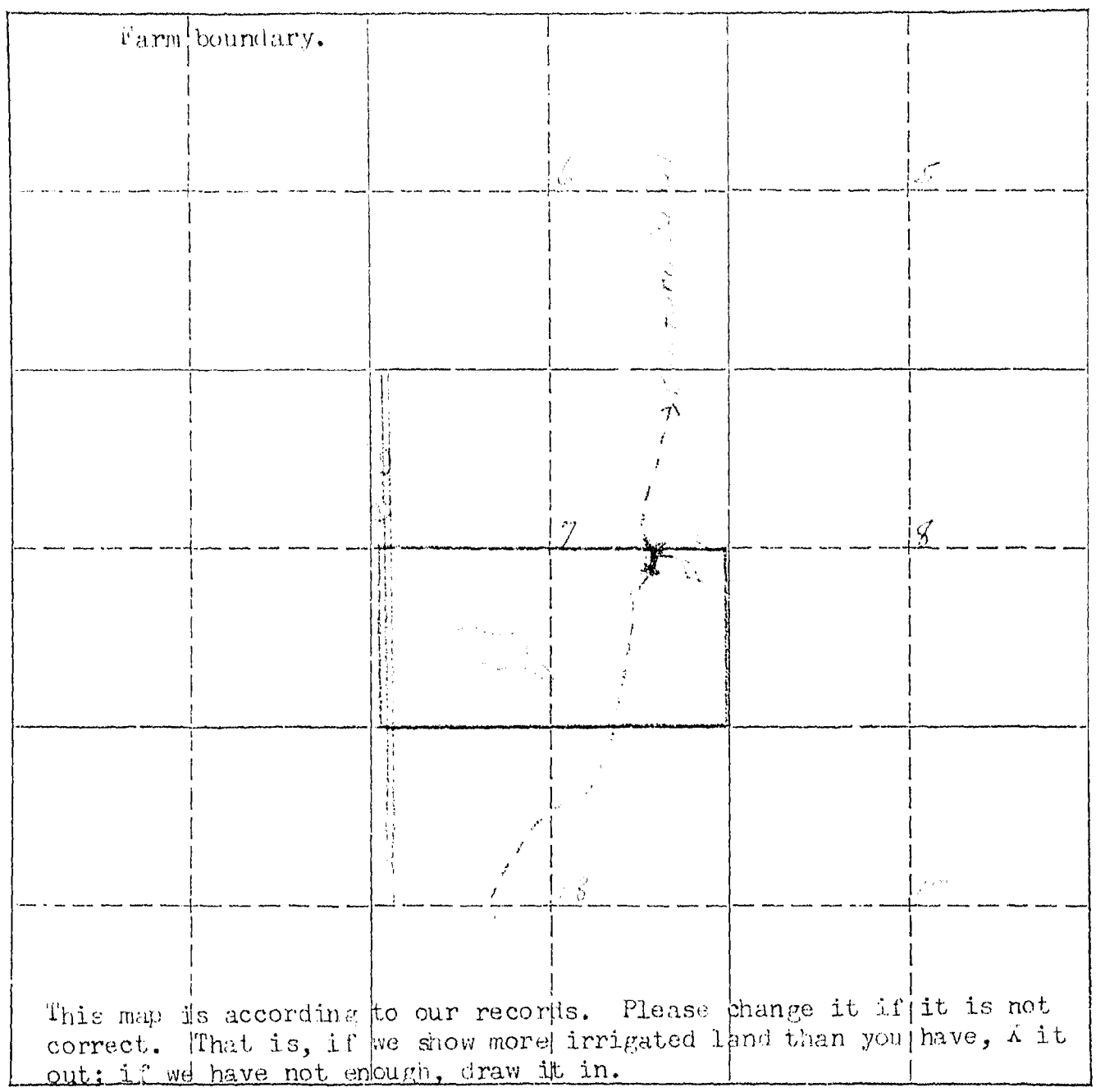

This map is according to our records. Please change it if it is not correct. That is, if we show more irrigated land than you have, X it out; if we have not enough, draw it in.

19. If the above land is irrigated from more than one ditch please give the acreage under each ditch in 19A and indicate the location of the land irrigated from each on the above map.

19A. Ditch: [illegible] Acres: 200

Ditch: Acres:

Information supplied by:

Name [illegible] Address Date [illegible]

REMARKS: [illegible]

If you cannot answer all of the questions on this form answer as many as you can and return the form to us as soon as possible.

[illegible]

[illegible]

[illegible]

[illegible]

[illegible]1 Form WR 2 10M 8-45

STATE ENGINEERS OFFICE
Water Resources Survey

COUNTY [illegible]

FILE NO. [illegible]

Owner [illegible] Address [illegible]

AAA Owner [illegible] Address [illegible]

Operator [illegible] Address [illegible]

New Owner [illegible] Address [illegible]

New Operator [illegible] Address [illegible]

Assessment Record [illegible]

[illegible]

[illegible] Assessed Acreage [illegible]

Legal Description of This Farm [illegible]

[illegible]

[illegible]

[illegible] Total Acres in Farm [illegible]

Code Number [illegible]

Photo No. [illegible]

AAA Contract No. [illegible]

AAA Total Cropland Acreage [illegible]

App. No. [illegible]

Decree No. [illegible]

Land is located in

Twp. [illegible] Rge. [illegible] Twp. [illegible] Rge. [illegible]

Twp. [illegible] Rge. [illegible] Twp. [illegible] Rge. [illegible]

Filed in Twp. [illegible] Rge. [illegible]

Remarks [illegible]

[illegible]

[illegible]

[illegible]
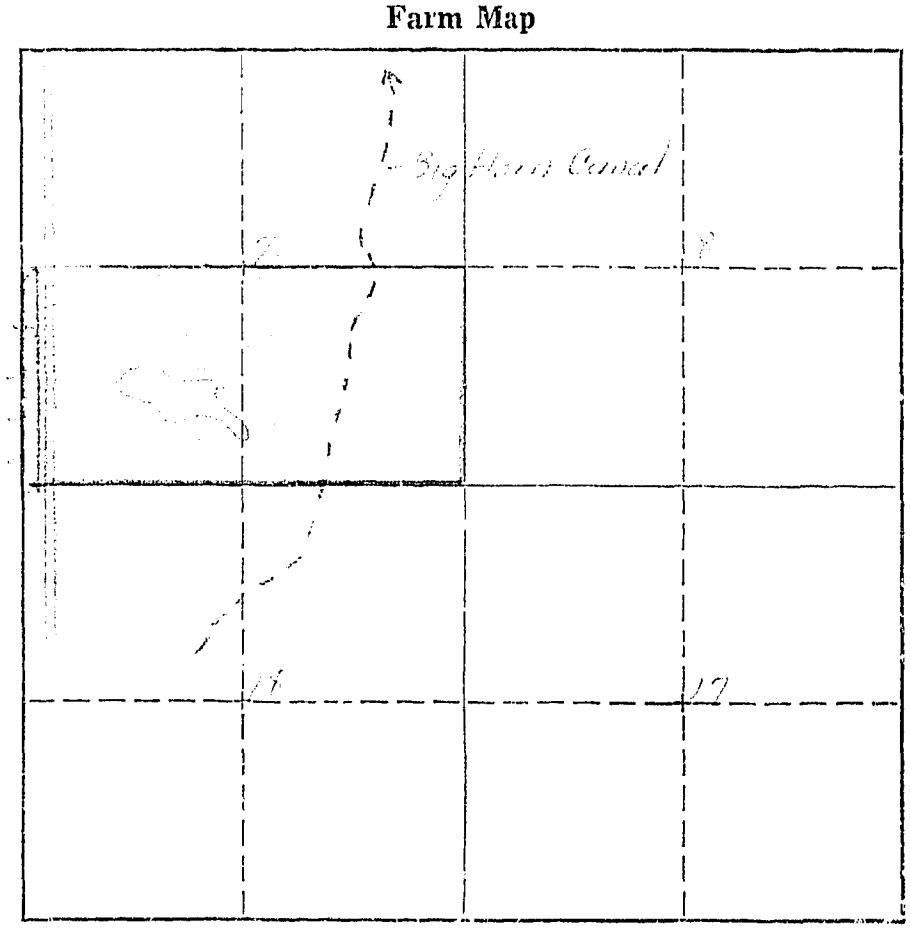
Farm Map