Township 5 South

File No.	Name of Owner	Name of Operator	First	Second
557	Faddis-Kennedy	Faddis-Kennedy		
1039	U. B. I. D.	Faddis-Kennedy		
674	Weibert, Henry Sr.	Faddis-Kennedy		

(Form WR-7 - Land Ownership Record)

(Form D-1 - Location of Irrigated Lands)

CONTENTS OF THIS FOLDER T 5 L. 38 E

Code No.	Name of Owner	Name of Operator
(Dry Land)	Faddis-Kennedy	Faddis-Kennedy
(Dry Land)	U. S. I. D.	Faddis-Kennedy
(Dry Land)	Weibert, Henry Sr.	Faddis-Kennedy

(Form WR-7 - Land Ownership Record)

(Form D-1 - A Study of Montana's Water Resources)

T 5 L. 37 E
Jim Blair

T 5 L. 38 E
Spring Creek

FORM D-1 - GAZETTE 1664-2M-1-47

STATE OF MONTANA

STATE ENGINEER'S OFFICE

WATER RESOURCES SURVEY

Township 5 S Range 36 E County Big Horn

6	5	4	3	2	1
7	8	9	10	11	12
18	17	16	15	14	13 85A 85
19	20	21	22	23	24
30	29	28	27	26	25
31	32	33	34	35	36

Township..... Range.....

Township 5 S Range 36 E County Big Horn

Parcel Number	Name of Owner	Stream	Address	App.	Filed	MI
85A	Manchee, W. P.	S. Fk. Pond Creek		8-8-14	8-8-14	120
85	Manchee, W. P.	Wiscomb S. Fk. Pond Cr.		8-8-14	8-8-14	105

FORM D-1 - GAZETTE 1664-2M-1-47

STATE OF MONTANA

STATE ENGINEER'S OFFICE

WATER RESOURCES SURVEY

Township 5 S Range 37 E County Big Horn

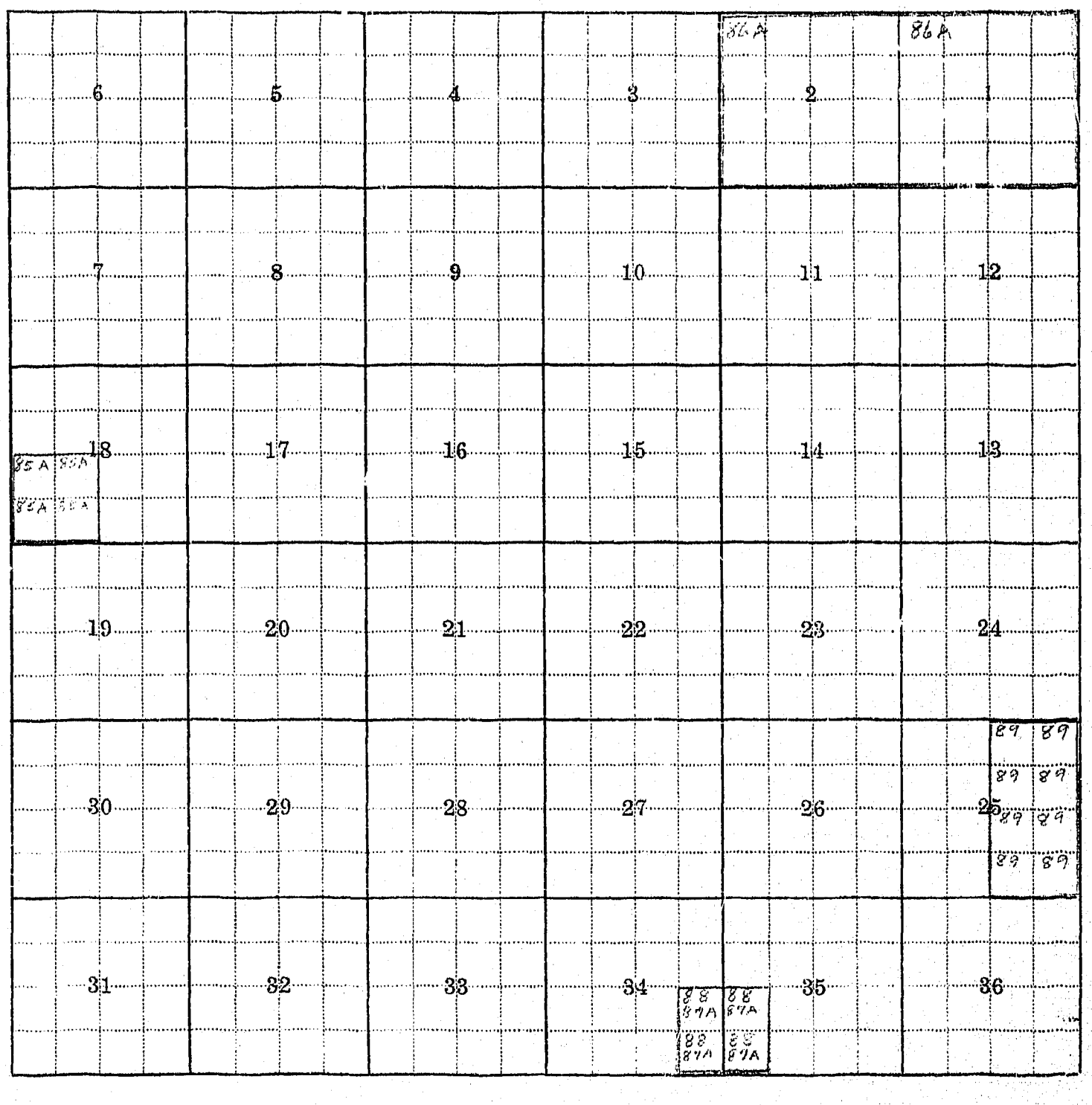

Township ..... Range .....

Township 25 Range 37 E County Big Horn

Parcel Number	Name of Owner	Stream	Address	Appr.	Filed	MI
88	Simon, Fred W.	Corral Creek		7-8-30	7-8-30	65
89	Wolfe, Mark et al	Corral Creek		10-1-10	10-22-10	125
85-A	McIntire, W. P.	S.F. Pine Creek		8-8-14	8-8-14	120
87A	Lucas-Faddis Cattle Co.	Corral Creek		12-19-18	1-14-19	65
86A	McKinley, Oliver P.	Thompson Creek		8-11-16	8-11-16	100

FORM D-1 - GAZETTE 1664-2M-1-47

STATE OF MONTANA

STATE ENGINEER'S OFFICE

WATER RESOURCES SURVEY

Township 5 S Range 38 E County Big Horn

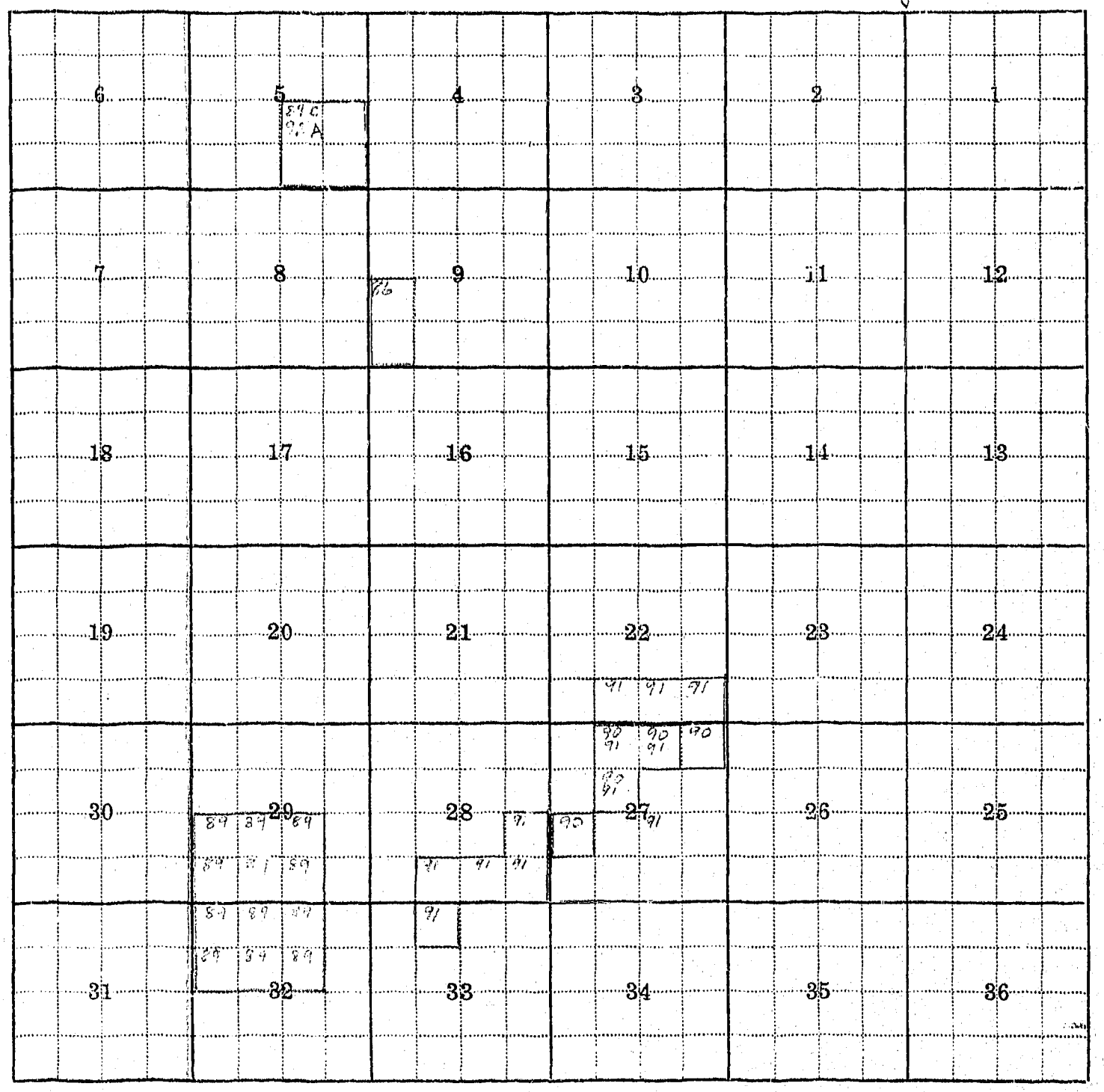

Township Range

Township 5 S Range 38 E County Big Horn

Parcel Number	Name of Owner			Address Upon	Filed	MI
90	Chambers Nellie	Corral	Creek	8-19-08	9-3-08	100
in sec. 24 - 392	Ramey, Fred	Corral	Creek	4-20-96	11-30-96	400
91	Lucas, W. B.	Corral	Creek	9-3-32	9-13-32	120
89	Wolfe, Mark et al	Corral	Creek	10-1-10	10-22-10	125
(in sec. 24) 392	Ramey, Fred	Ramey	Creek	4-20-96	11-30-96	400
86	McKinley, O. P.	Thompson	Creek	10-1-12	10-8-12	500
87 C	Spear-Faddis Cattle Co.	Thompson	Creek	4-19-22	5-3-22	100
92 A	Spear-Zimmerman Cattle Co.	Thompson	Creek	9-12-16	9-18-16	100
no desc. 391	Ramey, Thomas	Trail	Creek	6-13-94	7-16-94	600

557

rm WR-1—10M -45

STATE OF MONTANA
STATE ENGINEERS OFFICE
Water Resources Survey

Code No.....

County Big Horn

T. 5 So. R. 36 E.

Name of Land Owner Faddis - Kennedy Address Box 45, Lodge Grass, Mont.

Name of Operator Faddis - Kennedy Address Box 45, Lodge Grass, Mont.

Part A

TO BE FILED BY THOSE OBTAINING IRRIGATION WATER FROM A DITCH COMPANY OR IRRIGATION DISTRICT

1. Water is delivered by: Dry land
   Name of Ditch, Ditch Company or District supplying water
2. State the number of acres you irrigate under this system..... Shares you hold.....
3. If you obtain water from more than one Company, give the number of shares, acres irrigated and the name of the Company under "Remarks." If you obtain water from a Ditch Company and also have a private system fill in both Part A and Part B.

Part B

TO BE FILED BY THOSE WHO HAVE A PRIVATE DITCH, PUMP OR IRRIGATION SYSTEM
or those who have a private water right under a Ditch Company

4. In what year was this land first irrigated? Date.....
5. Give the name of the original appropriator (first user): .....
6. Give the date appropriated..... Amount filed on: Miners Inches..... C. F. S.....
7. State the total number of acres irrigated under this system:.....
8. Give the point of diversion:.....¼.....¼ Section..... Township..... Range.....

Part C

TO BE FILED BY ALL WATER USERS IN ADDITION TO PART A OR PART B

9. Source of Water: South Fork Rosa Creek
   Name of stream or lake from which water is originally diverted
10. Water is obtained by: (Check one) Gravity..... Pumping..... Other.....
11. What is the greatest number of acres you have irrigated?..... Date.....
12. How many acres did you irrigate in 19 45 ? (Crop and pasture).....
13. State the total number of additional acres that could be irrigated by increasing the water supply, land leveling, etc..... This land is under what ditch? .....
14. How many acres of seeped land do you have which could be drained and put into production?.....
15. What is the condition of your irrigation system?.....
16. Is your water supply adequate? Yes..... No..... Explain.....
17. REMARKS:.....

OVER

NOTE: The fore[illegible]ng questions apply only to irrigated land shown on this pla[illegible]

DESCRIPTION AND MAP OF FARM

18. Legal Description of this Farm E½, Sec. 13; S½, S½N½, N½NE¼, Sec. 24 - T. 5 So. R. 36 E.

IRRIGATED LAND NON-IRRIGATED LAND

NORTH



19. If the above land is irrigated from more than one ditch please give the acreage under each ditch in 19A and indicate the location of the land irrigated from each on the above map.

19A. Ditch: Dry Land Acres:

Ditch: Acres:

Information supplied by:

Name Address Date 8/6/46

REMARKS: Field check by Bill Johnson

If you cannot answer all of the questions on this form answer as many as you can and return the form to us as soon as possible.

1 Form WR 2 10M 8-45

STATE ENGINEERS OFFICE
Water Resources Survey

COUNTY Big Horn

FILE NO. 557

Owner Faddis - Kennedy Address Box 45 - Ledge Grass

AAA Owner Address

Operator Faddis - Kennedy Address

New Owner Address

New Operator Address

Assessment Record 0

Assessed Acreage

Legal Description of This Farm E½ sec 13; S½, S½N½, N½NE¼ sec 24 Twp. 5 S - 36 E

Total Acres in Farm 880

Code Number

Photo No. 225-78

AAA Contract No.

AAA Total Cropland Acreage

App. No. 85, 85 A

Decree No.

Land is located in

Twp. 5 S Rge. 36 E Twp. 7 S Rge. 33 E

Twp. Rge. Twp. Rge.

Filed in Twp. Rge.

Remarks

Farm Map

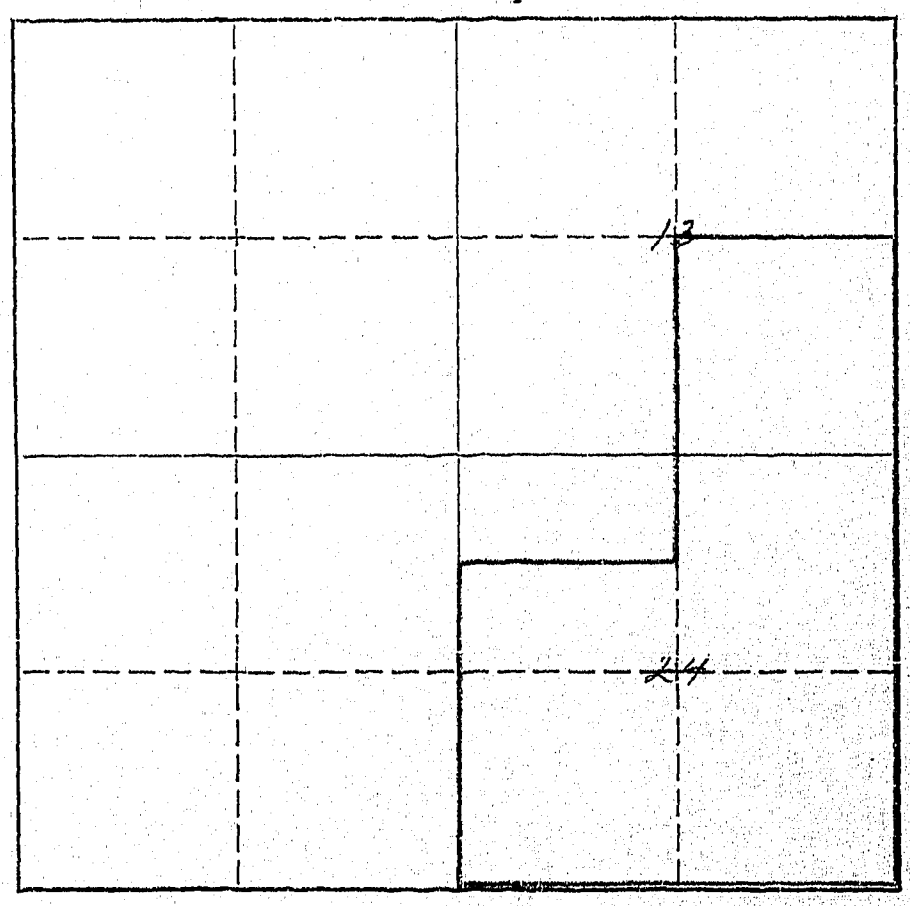

W.P. 3116
No. _____

A Study of Montana's Water Resources

Form WR-4

Record of a Farm under A.A.A. Program Having Irrigated Land

No Photo

A.A.A. Contract No. 1A37 County Big Horn Twp. 5 South Rng. 36 East

Name of Owner Faddis Kennedy Cattle Co. Address Sheridan Wyo.

Name of Operator _____ Address _____

Total Number of Acres in Farm 3/904 Number of Acres Irrigated in 1940 _____

Outline on the plat below in red pencil the boundaries of the farm unit. If possible, show in blue pencil the location of the irrigated land. The section number (s) should be clearly indicated. Obtain the legal description from county ownership records and correct boundaries if necessary.

Legal Description E½, 13, NE¼ S½ NW¼ S½, 18-5S-36E

Impossible to locate from Plat Book Sheet



Creeks sketched from GLO Canal as A-1

App 119

401

FORM SM-1 A STUDY OF MONTANA'S WATER RESOURCES

County [illegible] Code No. .....

1. Water User [illegible] Address [illegible]

2. Stream [illegible] Tributary [illegible]

3. Point of Diversion ..... ¼ ..... ¼ Section [illegible] Township [illegible] Range [illegible]

4. Description of System [illegible]

5. Original Appropriator [illegible] Address [illegible] Date [illegible]

6. First Use: Date [illegible] No. Acres Irrigated [illegible]

Other Use ..... Date .....

7. Maximum Use: Date [illegible] No. Acres Irrigated .....

Other Use ..... Date .....

8. Present Use and Condition of System [illegible]

1940 Crops	No. Acres
a [illegible]	[illegible]
b [illegible]	[illegible]
c	
d	
e	
f	
TOTAL	

Other Use (1940) .....

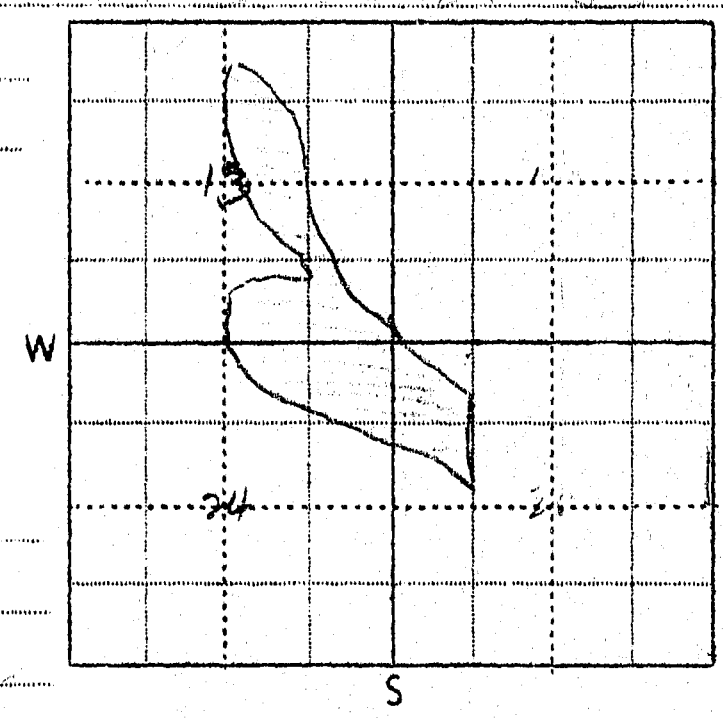

9. Potential Irrigable Lands Under this System [illegible]

10. Remarks .....

11. The above statements are true and accurate to the best of my knowledge and belief: Taddio-Kennedy Cattle Co. By [illegible]

WITNESS ..... (Place) (Date)

Code No. 85

1 Form Ap. 1—10M 8-45

STATE ENGINEERS OFFICE
Water Resources Survey

Notice of Appropriation

85

1. County Big Horn Book 1 Page 151 Record Misc.

2. Name of Appropriator Moncure, W. P. Address Busby, Montana

3. Date Appropriated 8-8-1914 App. 5-9-1914 Date Filed 8-8-1914

Amount Appropriated, Miners Inches 105, Cubic Feet per second

4. Name of Stream W. Branch S. Fork Reno Tributary Big Horn Basin Yellowstone

5. Point of Diversion Near E¼ corner of

Sec. 24 Twp. 5 So. Rge. 36 E. Bank of Stream North.

6. Purpose Irrigation, domestic.

7. Description of System Reservoir, canal runs N. through Sec. 24 & 13, Twp. 5 S., R. 36 E.

8. Land Description of Intended Place of Use SE¼, Sec. 13, Twp. 5 S., R. 36 E.

9. Remarks (Pertaining to Use, etc.) Tributary of Reno Creek and Little Big Horn. Diversion dams used in flood stages. Intent to enlarge existing dam.

Decree

10. Case No. Date Amt. Decreed: M. I. C. F. S.

11. To Whom Decreed Address

12. Name of Ditch Maximum Capacity (C. F. S.)

13. Date of Priority Purpose

14. Land Description of Place of Use as Decreed

15. Remarks (Present Use Status, etc.)

Code No. 85A

1 Form Ap. 1—10M 8-45

STATE ENGINEERS OFFICE
Water Resources Survey

Notice of Appropriation

85A

1. County Big Horn Book 1 Page 152 Record Misc.

2. Name of Appropriator Moncure, W. P. Address Busby, Montana

3. Date Appropriated 8-8-1914 App. 5-[illegible]-1914 Date Filed 8-8-1914

Amount Appropriated, Miners Inches 120, Cubic Feet per second

4. Name of Stream S. Fork Reno Creek Tributary Big Horn Basin Yellowstone

5. Point of Diversion Near center of

Sec. 20 Twp. 5 S. Rge. 37 E. Bank of Stream South.

6. Purpose Irrigation and domestic.

7. Description of System Reservoir, canal ditches NW through Sec. 19 & 18 - Twp. 5 S., Rge. 37 E. and Sec. 24 & 13, Twp. 5 S. R. 36 E.

8. Land Description of Intended Place of Use E½SW¼, lots 3 & 4, ~~[illegible]~~ Sec. 5 S. R. 37 E. and SE¼ sec. 13 Sec. 5 S. R. 36 E.

9. Remarks (Pertaining to Use, etc.) Tributary of Reno Creek on Little Big Horn. Diversion claim used in flood stages. Intend to enlarge exicting dam.

Decree

10. Case No. Date Amt. Decreed: M. I. C. F. S.

11. To Whom Decreed Address

12. Name of Ditch Maximum Capacity (C. F. S.)

13. Date of Priority Purpose

14. Land Description of Place of Use as Decreed

15. Remarks (Present Use Status, etc.)

A STUDY OF MONTANA'S WATER RESOURCES--WPA

FORM A-1

Notice of Appropriation

CODE NUMBER

1. County Big Horn Book 1 Page 151 Record Miscl.
2. Name of Appropriator Thomas, W. P. Address Busby Mont.
3. Date Appropriated 8-15-1914 Date Filed 8-15-1914 Amt. Approp.: M.I. 1.85 C.F.S. Ac.Ft.
4. Name of Stream W. Branch Tot Cr. Tributary Basin Yellowstone
5. Point of Diversion
   Near E. boundary Sec. 22 Twp. 5 S Rge. 34 E Bank of Stream N.E.
6. Purpose Irrigation, domestic
7. Description of System Reservoir - land Carries to troughs Lac. 2400 ft. 5 ft. p. sec. E.
8. LAND DESCRIPTION OF INTENDED PLACE OF USE

Subdivision	Sec.	Twp.	Rge.	Tot. Acr.	1940 Owner	Address
SE	13	5 S	34 E		Fannie Kennedy Co.	Sheridan Wyo.

9. Remarks (Pertaining to Use, etc.) [illegible]

(Show Additional Information on Reverse Side)

The above statements are true and accurate to the best of my knowledge and belief.

Signed Fannie Kennedy Co. By [illegible]

Decree

10. Case No. Date Amt. Decreed: M.I. C.F.S. Ac.Ft. 191
11. To Whom Decreed Address
12. Name of Ditch Max. Cap. (C.F.S.)
13. Date of Priority Purpose
14. LAND DESCRIPTION OF PLACE OF USE AS DECREED

Subdivision	Sec.	Twp.	Rge.	Tot. Acr.	1940 Owner	Address

15. Remarks (Present Use Status, etc.)

(Show Additional Information on Reverse Side)

A STUDY OF MONTANA'S WATER RESOURCES--WPA 85A

FORM A-1

Notice of Appropriation

CODE NUMBER

1. County Big Horn Book 1 Page 152 Record Miscl.

2. Name of Appropriator Hansen, W. P. Address Busby Mont.

3. Date Appropriated 8-8-1914 Date Filed 8-8-1914 Amt. Approp.: M.I. 120 C.F.S. Ac.Ft.

4. Name of Stream Lost Pine Creek Tributary Big Horn Basin Yellowstone

5. Point of Diversion

Near center of Sec. 20 Twp. 5-S Rge. 37E Bank of Stream South

6. Purpose Irrigation, Domestic

7. Description of System Reservoir, canal ditches N.W.

through Sec. 19 & 18 - T5S; R37E & Sec. 24 & 13, Twp. 5S; R36E.

8. LAND DESCRIPTION OF INTENDED PLACE OF USE

Subdivision	Sec.	Twp.	Rge.	Tot. Acr.	1940 Owner	Address
E½ SW¼, Lots 3 & 4	18	5S	37E		Paddock & Kennedy Co.	Shelby Wyo.
E½	13	"	36E		"	"

9. Remarks (Pertaining to Use, etc.)

(The above statements are true and accurate to the best of my knowledge and belief.

Signed Paddock & Kennedy Co.

By [illegible]

(Show Additional Information on Reverse Side)

Decree

10. Case No. Date Amt. Decreed: M.I. C.F.S. Ac.Ft. 194

11. To Whom Decreed Address

12. Name of Ditch Max. Cap. (C.F.S.)

13. Date of Priority Purpose

14. LAND DESCRIPTION OF PLACE OF USE AS DECREED

Subdivision	Sec.	Twp.	Rge.	Tot. Acr.	1940 Owner	Address

15. Remarks (Present Use Status, etc.)

(Show Additional Information on Reverse Side)

1039

Form WR-1—10M 8-45

STATE OF MONTANA
STATE ENGINEERS OFFICE
Water Resources Survey

Code No.....

County Big Horn

T. 5 So. R. 36 E.

Name of Land Owner U. S. I. D. Address.....

Name of Operator Faddis- Kennedy Address Box 45, Lodge Grass, Mont.

Part A

TO BE FILED BY THOSE OBTAINING IRRIGATION WATER FROM A DITCH COMPANY OR IRRIGATION DISTRICT

1. Water is delivered by: Day Ranch
   Name of Ditch, Ditch Company or District supplying water
2. State the number of acres you irrigate under this system..... Shares you hold.....
3. If you obtain water from more than one Company, give the number of shares, acres irrigated and the name of the Company under "Remarks." If you obtain water from a Ditch Company and also have a private system fill in both Part A and Part B.

Part B

TO BE FILED BY THOSE WHO HAVE A PRIVATE DITCH, PUMP OR IRRIGATION SYSTEM
or those who have a private water right under a Ditch Company

4. In what year was this land first irrigated? Date.....
5. Give the name of the original appropriator (first user): .....
6. Give the date appropriated.....Amount filed on: Miners Inches.....C. F. S.....
7. State the total number of acres irrigated under this system:.....
8. Give the point of diversion:.....¼.....¼ Section..... Township..... Range.....

Part C

TO BE FILED BY ALL WATER USERS IN ADDITION TO PART A OR PART B

9. Source of Water: So. Fork Reno Creek
   Name of stream or lake from which water is originally diverted
10. Water is obtained by: (Check one) Gravity..... Pumping..... Other.....
11. What is the greatest number of acres you have irrigated?..... Date.....
12. How many acres did you irrigate in 19..45..? (Crop and pasture).....
13. State the total number of additional acres that could be irrigated by increasing the water supply, land leveling, etc..... This land is under what ditch? .....
14. How many acres of seeped land do you have which could be drained and put into production?.....
15. What is the condition of your irrigation system?.....
16. Is your water supply adequate? Yes..... No..... Explain.....
17. REMARKS:.....

.....

.....

.....

OVER

NOTE: The foregoing questions apply only to irrigated land shown on this plat.

DESCRIPTION AND MAP OF FARM

18. Legal Description of this Farm E½NW¼, Sec. 13; T. 5 So. R. 36 E.

IRRIGATED LAND NON-IRRIGATED LAND

NORTH

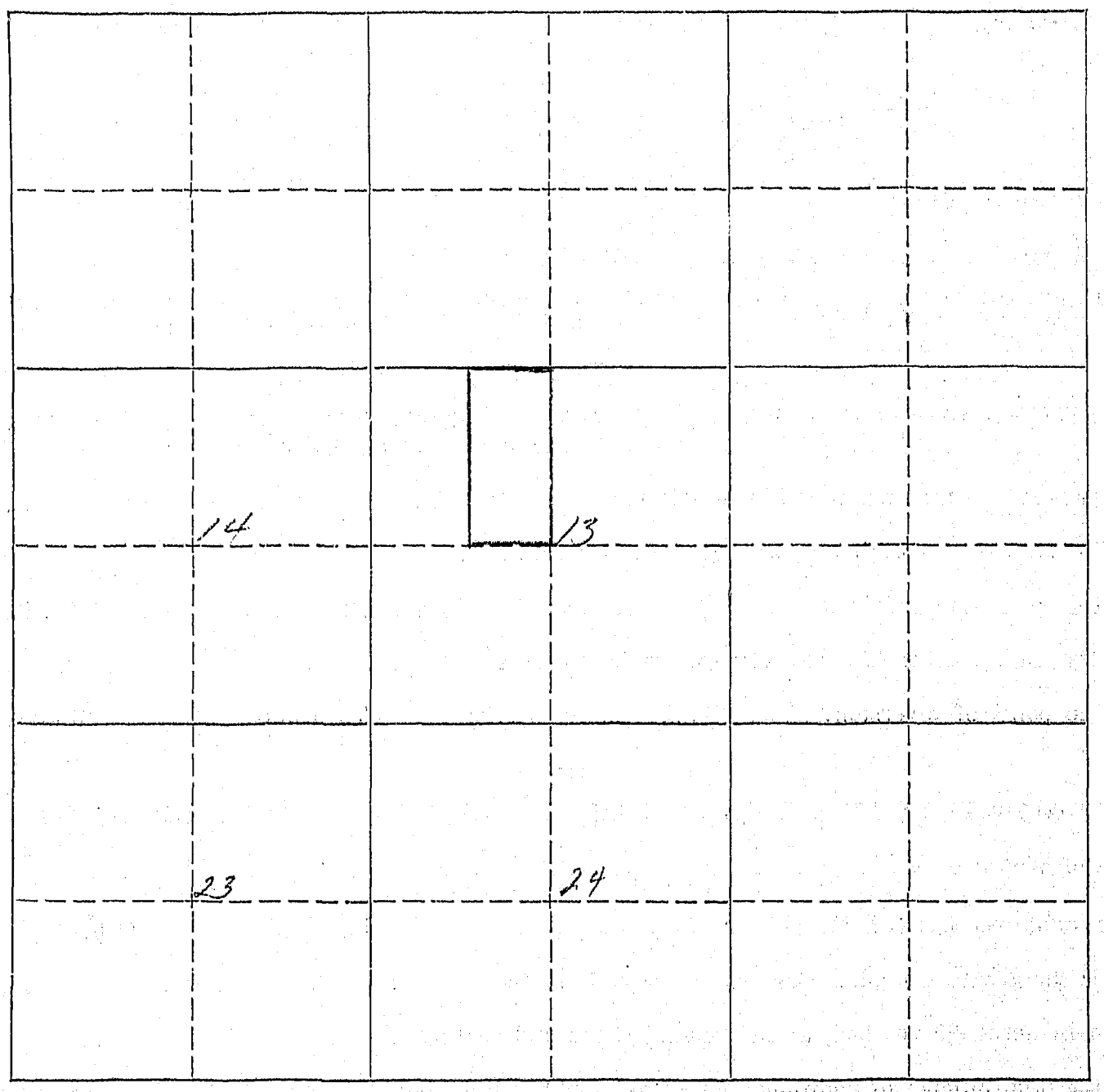

19. If the above land is irrigated from more than one ditch please give the acreage under each ditch in 19A and indicate the location of the land irrigated from each on the above map.

19A. Ditch: Dry Land Acres:

Ditch: Acres:

Information supplied by:

Name Address Date 8/6/46

REMARKS: Field check by Bill Johnson

If you cannot answer all of the questions on this form answer as many as you can and return the form to us as soon as possible.

Form WR 2 10M 8-45

STATE ENGINEERS OFFICE
Water Resources Survey

COUNTY Big Horn

FILE NO. 1039

Owner USBR Address

AAA Owner Address

Operator Faddis - Kennedy Address Box 45 - Lodge Grass

New Owner Address

New Operator Address

Assessment Record 0

Assessed Acreage

Legal Description of This Farm 1/2 NW 1/4 sec. 13 Twp. 5S - Rng. 36E

Total Acres in Farm 80

Code Number

Photo No. 223 - 78

AAA Contract No.

AAA Total Cropland Acreage

App. No. 0

Decree No.

Land is located in

Twp. 5S Rge. 36E Twp. Rge.

Twp. Rge. Twp. Rge.

Filed in Twp. Rge.

Remarks

Farm Map

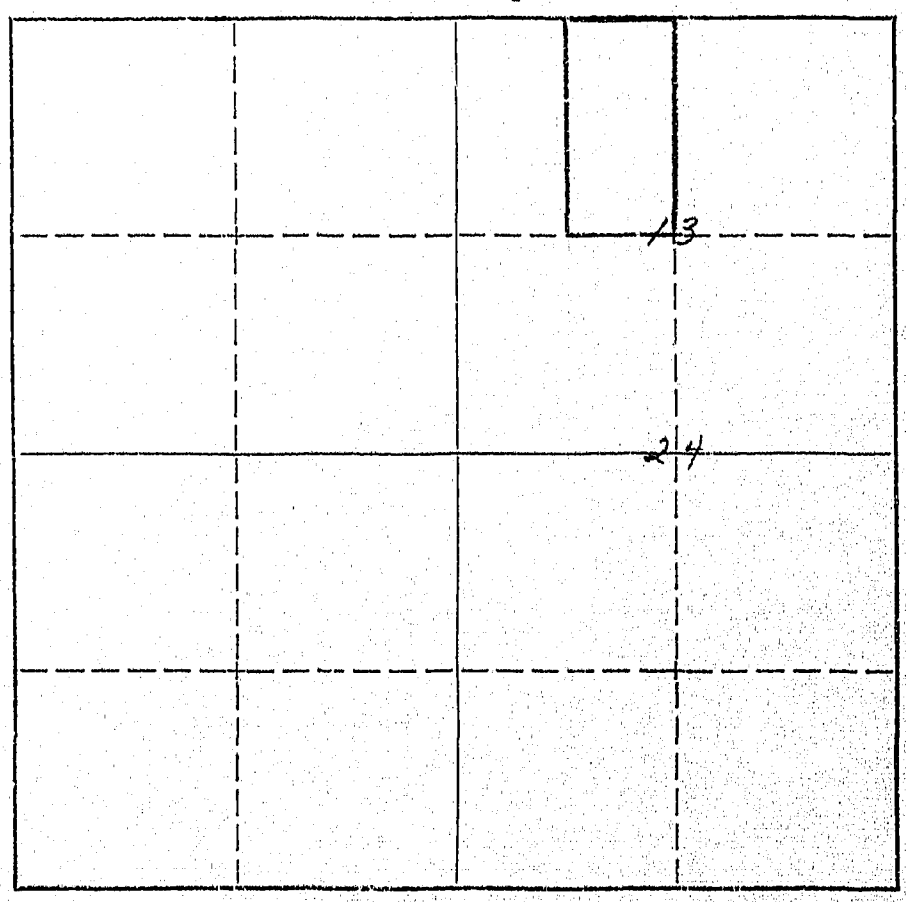

Form WR-1—10M 8-45

STATE OF MONTANA
STATE ENGINEERS OFFICE
Water Resources Survey

Code No.....

County Big Horn

T. 5 So. R. 36 E.

Name of Land Owner Weibert, Henry, Sr. Address Box 386, Crow Agency, Mont.

Name of Operator Faddis- Kennedy Address Box 45, Lodge Grass, Mont.

Part A

TO BE FILED BY THOSE OBTAINING IRRIGATION WATER FROM A DITCH COMPANY OR IRRIGATION DISTRICT

1. Water is delivered by: Only Land
   Name of Ditch, Ditch Company or District supplying water
2. State the number of acres you irrigate under this system..... Shares you hold.....
3. If you obtain water from more than one Company, give the number of shares, acres irrigated and the name of the Company under **"Remarks."** If you obtain water from a Ditch Company and also have a private system fill in both Part A and Part B.

Part B

TO BE FILED BY THOSE WHO HAVE A PRIVATE DITCH, PUMP OR IRRIGATION SYSTEM
or those who have a private water right under a Ditch Company

4. In what year was this land first irrigated? Date.....
5. Give the name of the original appropriator (first user): .....
6. Give the date appropriated..... Amount filed on: Miners Inches..... C. F. S.....
7. State the total number of acres irrigated under this system:.....
8. Give the point of diversion:.....¼.....¼ Section..... Township..... Range.....

Part C

TO BE FILED BY ALL WATER USERS IN ADDITION TO PART A OR PART B

9. Source of Water: South Fork Reno Creek
   Name of stream or lake from which water is originally diverted
10. Water is obtained by: (Check one) Gravity..... Pumping..... Other.....
11. What is the greatest number of acres you have irrigated?..... Date.....
12. How many acres did you irrigate in 19 45? (Crop and pasture).....
13. State the total number of additional acres that could be irrigated by increasing the water supply, land leveling, etc..... This land is under what ditch?.....
14. How many acres of seeped land do you have which could be drained and put into production?.....
15. What is the condition of your irrigation system?.....
16. Is your water supply adequate? Yes..... No..... Explain.....
17. REMARKS: There been some natural flooding in extraordinary years

OVER

NOTE: The foreg ng questions apply only to irrigated land shown on this plat.

DESCRIPTION AND MAP OF FARM

18. Legal Description of this Farm SW¼, W½NW¼, Sec. 13; N½NW¼, Sec. 24; T. 5 So. R. 36 E.

IRRIGATED LAND NON-IRRIGATED LAND

NORTH

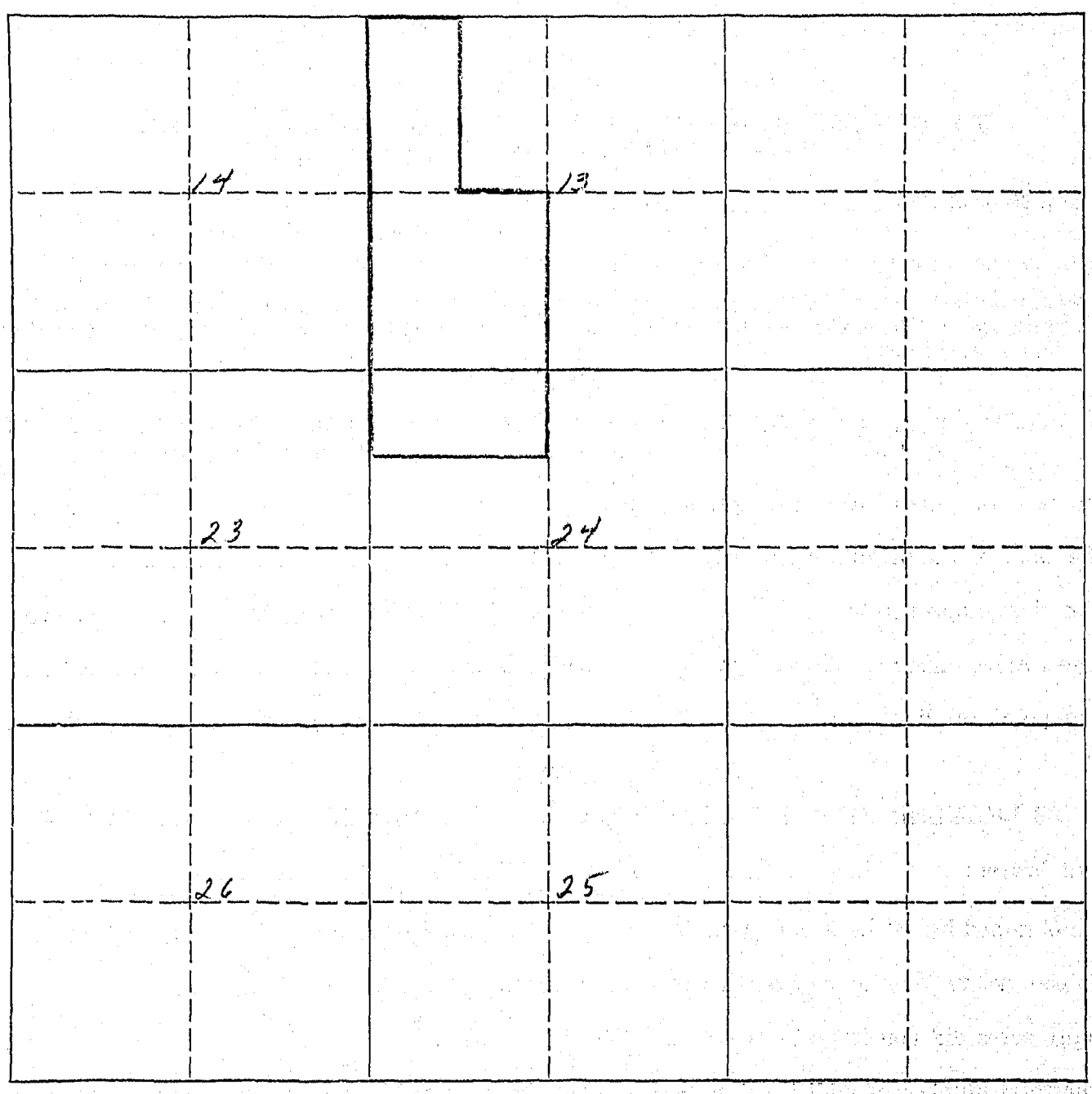

19. If the above land is irrigated from more than one ditch please give the acreage under each ditch in 19A and indicate the location of the land irrigated from each on the above map.

19A. Ditch: Dry Land Acres:

Ditch: Acres:

Information supplied by:

Name Address Date 8/6/46

REMARKS: Field check by Bill T Johnson

If you cannot answer all of the questions on this form answer as many as you can and return the form to us as soon as possible.

Form WR 2 10M 8-45

STATE ENGINEERS OFFICE
Water Resources Survey

COUNTY Big Horn

FILE NO. 674

Owner Weibert, Henry Sr. Address Box 376 Crow Agency

AAA Owner ..... Address .....

Operator Laddie Kennedy Address Box 45 Lodge Grass

New Owner ..... Address .....

New Operator ..... Address .....

Assessment Record 0

Assessed Acreage .....

Legal Description of This Farm SW¼, W½ NW¼ sec. 13; N½ NW¼ sec. 24, Twp. 55 - Rng. 36E

Total Acres in Farm 320

Code Number .....

Photo No. 225-28

AAA Contract No. .....

AAA Total Cropland Acreage .....

App. No. 0

Decree No. .....

Land is located in

Twp. 55 Rge. 36E Twp. ..... Rge. .....

Twp. ..... Rge. ..... Twp. ..... Rge. .....

Filed in Twp. ..... Rge. .....

Remarks .....

Farm Map

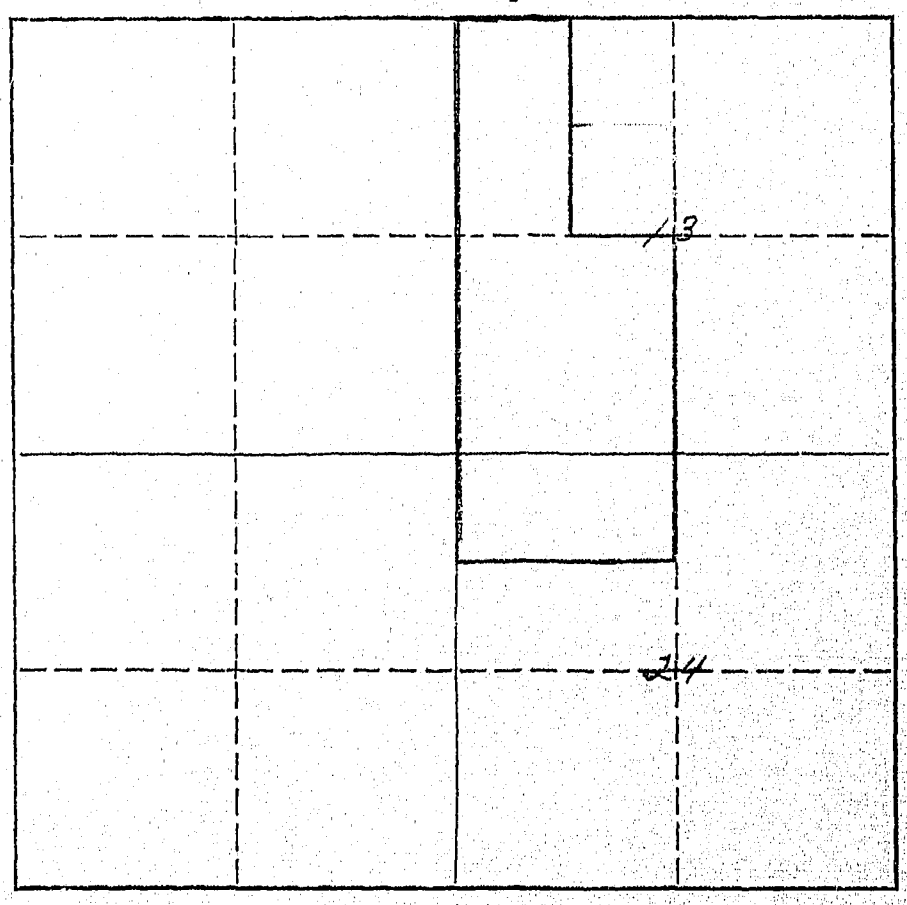

FORM D-1

A STUDY OF MONTANA'S WATER RESOURCES--WPA
Location of Irrigated Lands

Township 5 S Range 36 E County Big Horn

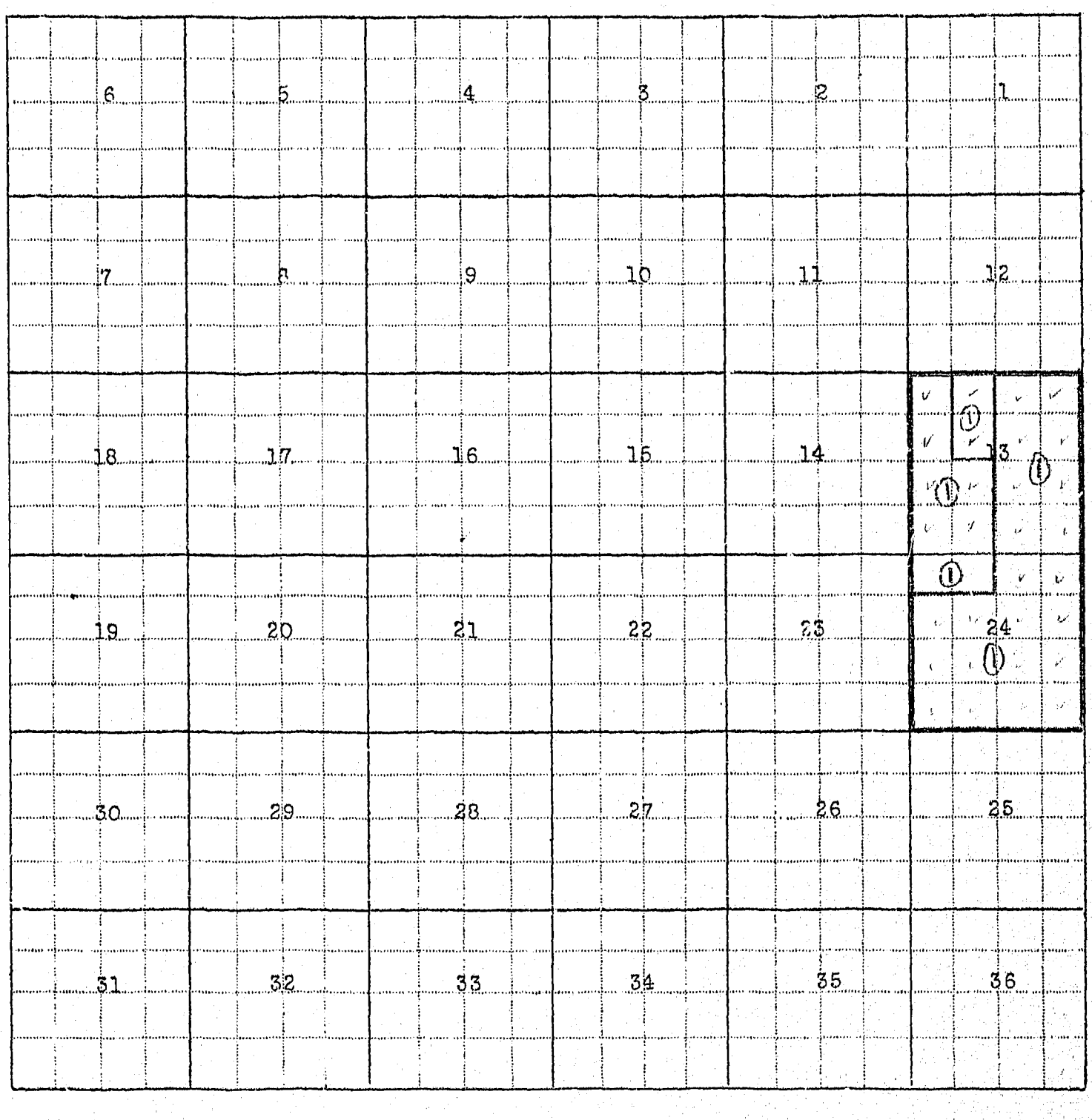

Township ..... Range .....

W.P. 3116

LAND OWNERSHIP RECORD
(Alphabetically by Owners)

Form WR-7

Twp. 5 S Rng. 30 E County Big Horn
Sec. 13, 24

~~Twp. Plat No.~~	Name of Owner	Name of Operator	Acreage Irrigated and Source of Data				~~Twp. Plat No.~~
(1)	[illegible]	Eddie Kennedy	E½ NW¼ Sec. 13				224-78
(1)	Neibert Henry Sr.	" " "	SW¼, W½ NW¼ sec. 13; N½ NW¼ sec. 24.				225-78
(1)	Eddie-Kennedy	" " "	E½ sec. 13; S½, S½ N½, N½ NE¼ sec. 24.				225-78