NOTE: The foregoing questions apply only to irrigated land shown on this plat.

DESCRIPTION AND MAP OF FARM

18. Legal Description of this Farm E½, fraction NE¼SW¼, Sec. 10; T. 7 So. R. 36 E.

IRRIGATED LAND NON-IRRIGATED LAND

NORTH

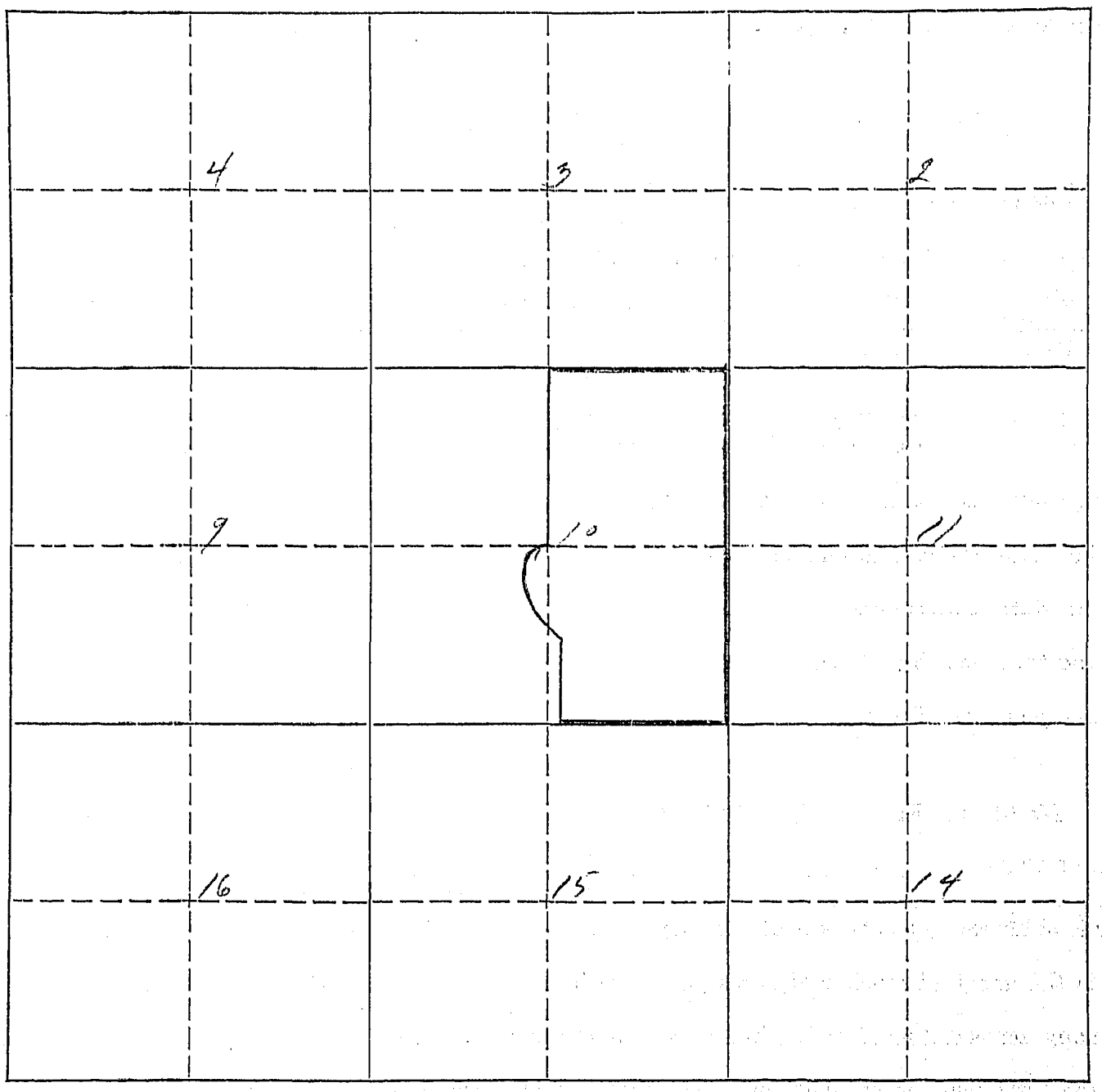

19. If the above land is irrigated from more than one ditch please give the acreage under each ditch in 19A and indicate the location of the land irrigated from each on the above map.

19A. Ditch: Dry Land Acres:

Ditch: Acres:

Information supplied by:

Name Address Date 8/8/46

REMARKS: Field check by Bille & Johnson

If you cannot answer all of the questions on this form answer as many as you can and return the form to us as soon as possible.

Form WR 2 10M 8-45

STATE ENGINEERS OFFICE
Water Resources Survey

COUNTY Big Horn

FILE NO. 1050

Owner Rice, John & Ruth Address Lodge Grass

AAA Owner Address

Operator Rice, L. E. Address

New Owner Address

New Operator Address

Assessment Record 0

Assessed Acreage

Legal Description of This Farm E½, fraction NE¼ SW¼ sec 10 Twp. 7S - Rge. 36E

Total Acres in Farm 330

Code Number

Photo No. 227-98

AAA Contract No.

AAA Total Cropland Acreage

App. No. 172

Decree No.

Land is located in

Twp. 7S Rge. 36E Twp. Rge.

Twp. Rge. Twp. Rge.

Filed in Twp. Rge.

Remarks

Farm Map

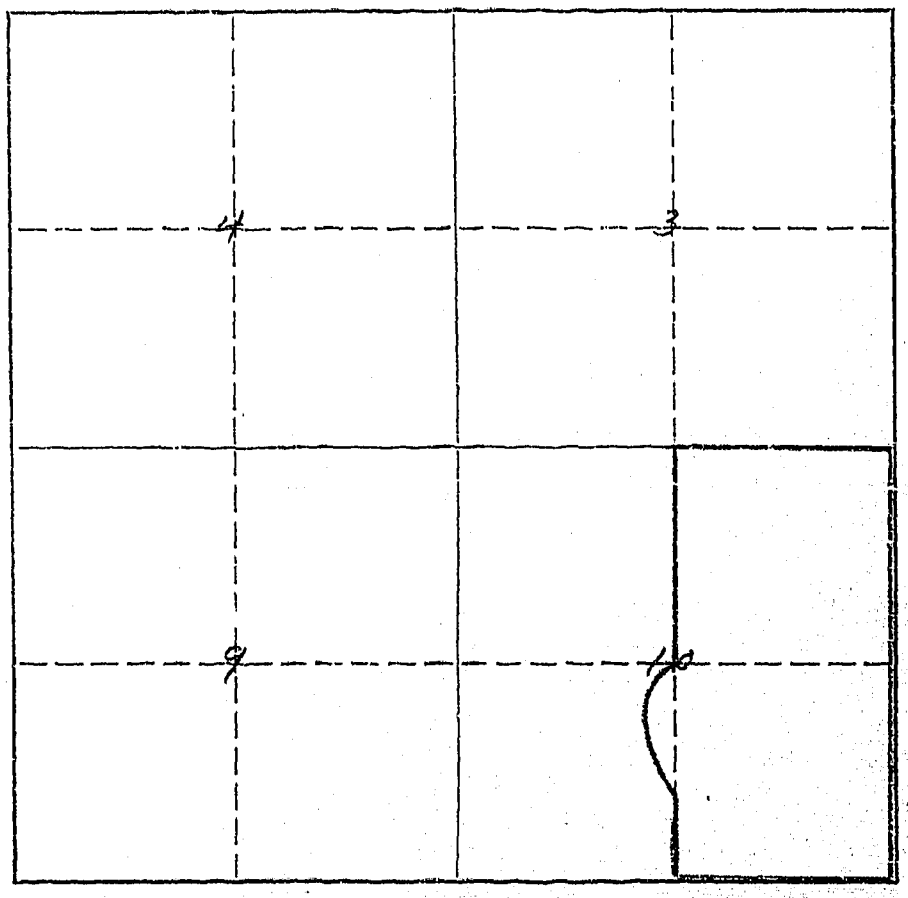

1 Form Ap. 1—10M 5

Code 172

STATE ENGINEERS OFFICE
Water Resources Survey

Notice of Appropriation

172

1. County Big Horn Book 6 Page 473 Record Misc.
2. Name of Appropriator Sult, Harold R. Address Lodge Grass, Montana
3. Date Appropriated 5-16-1930 Date Filed 5-17-1930

   Amount Appropriated, Miners Inches 120, Cubic Feet per second
4. Name of Stream Dry Beaver Tributary of Owl Creek Basin Yellowstone
5. Point of Diversion Near E line of SE¼ of

   Sec. 15 Twp. 7 S. Rge. 36E. Bank of Stream right.
6. Purpose Irrigation and other purposes.
7. Description of System Ditch 36" x 18" runs N & NW.
8. Land Description of Intended Place of Use SW¼; N½NW¼, NW¼NE¼, N½SE¼; Sec. 10, 15, T. 7So. R.36E.
9. Remarks (Pertaining to Use, etc.) Ditch shown on photo 7-28-39, Also reservoir in Sec. 24.

Decree

10. Case No. Date Amt. Decreed: M. I. C. F. S.
11. To Whom Decreed Address
12. Name of Ditch Maximum Capacity (C. F. S.)
13. Date of Priority Purpose
14. Land Description of Place of Use as Decreed
15. Remarks (Present Use Status, etc.)

1053

Form WR-1—10M 8-45

STATE OF MONTANA
STATE ENGINEERS OFFICE
Water Resources Survey

Code No.....

County Big Horn

T. 7 So. R. 36 E.

Name of Land Owner Lindsey, Harry & Bertha Address Unknown

Name of Operator Lindsey, Harry Address

Part A

TO BE FILED BY THOSE OBTAINING IRRIGATION WATER FROM A DITCH COMPANY OR IRRIGATION DISTRICT

1. Water is delivered by: Dry Land
   Name of Ditch, Ditch Company or District supplying water
2. State the number of acres you irrigate under this system..... Shares you hold.....
3. If you obtain water from more than one Company, give the number of shares, acres irrigated and the name of the Company under "Remarks." If you obtain water from a Ditch Company and also have a private system fill in both Part A and Part B.

Part B

TO BE FILED BY THOSE WHO HAVE A PRIVATE DITCH, PUMP OR IRRIGATION SYSTEM
or those who have a private water right under a Ditch Company

4. In what year was this land first irrigated? Date.....
5. Give the name of the original appropriator (first user): .....
6. Give the date appropriated.....Amount filed on: Miners Inches.....C. F. S.....
7. State the total number of acres irrigated under this system:.....
8. Give the point of diversion:.....¼.....¼ Section..... Township..... Range.....

Part C

TO BE FILED BY ALL WATER USERS IN ADDITION TO PART A OR PART B

9. Source of Water: Dry Beaver Creek
   Name of stream or lake from which water is originally diverted
10. Water is obtained by: (Check one) Gravity..... Pumping..... Other.....
11. What is the greatest number of acres you have irrigated?..... Date.....
12. How many acres did you irrigate in 19 45 ? (Crop and pasture).....
13. State the total number of additional acres that could be irrigated by increasing the water supply, land leveling, etc..... This land is under what ditch? .....
14. How many acres of seeped land do you have which could be drained and put into production?.....
15. What is the condition of your irrigation system?.....
16. Is your water supply adequate? Yes..... No..... Explain.....
17. REMARKS:.....

OVER

NOTE: The foregoing questions apply only to irrigated land shown on this plat.

DESCRIPTION AND MAP OF FARM

18. Legal Description of this Farm S½SW¼, NE¼SW¼, Sec. 14; T. 7 So. R. 36 E.

IRRIGATED LAND NON-IRRIGATED LAND

NORTH

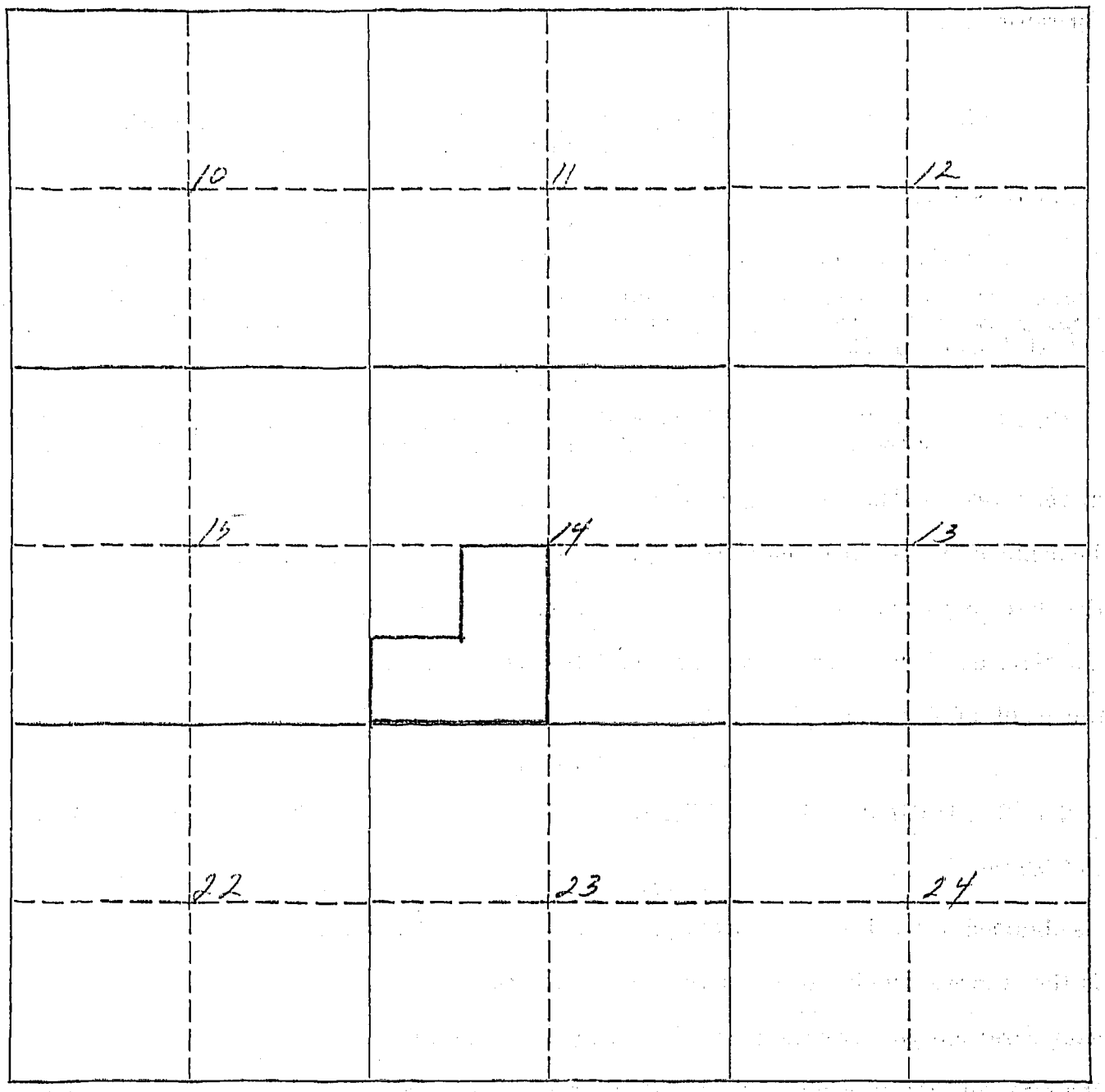

19. If the above land is irrigated from more than one ditch please give the acreage under each ditch in 19A and indicate the location of the land irrigated from each on the above map.

19A. Ditch: Dry Land Acres:

Ditch: Acres:

Information supplied by:

Name Address Date 8/8/46

REMARKS: Field check by Bill Johnson

If you cannot answer all of the questions on this form answer as many as you can and return the form to us as soon as possible.

Form WR 2 10M 8-45

STATE ENGINEERS OFFICE
Water Resources Survey

COUNTY Big Horn

FILE NO. 1053

Owner Lindsey, Harry & Bertha Address Unknown

AAA Owner ..... Address .....

Operator Lindsey, Harry Address .....

New Owner ..... Address .....

New Operator ..... Address .....

Assessment Record A

Assessed Acreage .....

Legal Description of This Farm S½ SW¼, NE¼ SW¼ sec. 14 Twp. 7S-36E

Total Acres in Farm 120

Code Number .....

Photo No. 227-79

AAA Contract No. .....

AAA Total Cropland Acreage .....

App. No. 174

Decree No. .....

Land is located in

Twp. 7S Rge. 36E Twp. ..... Rge. .....

Twp. ..... Rge. ..... Twp. ..... Rge. .....

Filed in Twp. ..... Rge. .....

Remarks .....

Farm Map

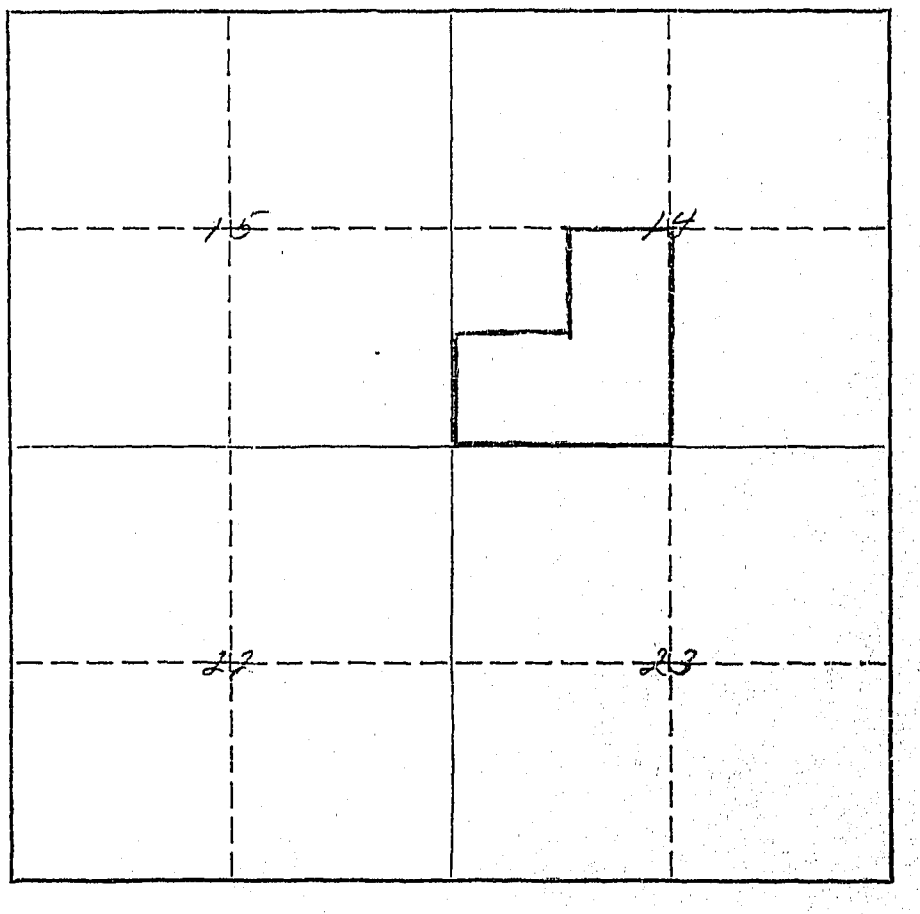

1 Form Ap. 1—10M 5

Code No. 174

STATE ENGINEERS OFFICE
Water Resources Survey

Notice of Appropriation

174

1. County Big Horn Book 1 Page 564 Record Misc.
2. Name of Appropriator Achenbach, Emanuel Address Lodge Grass, Montana
3. Date Appropriated 6-3-1919 Date Filed 6-3-1919

   Amount Appropriated, Miners Inches 200, Cubic Feet per second
4. Name of Stream Dry Beaver Creek Tributary Owl Creek Basin Yellowstone
5. Point of Diversion N 86° 32' E. 1497 Ft. thence over land.

   Sec. Twp. Rge. Bank of Stream right.
6. Purpose Irrigation, domestic.
7. Description of System Ditch 12" x 48 E running NW.
8. Land Description of Intended Place of Use SW¼, NE¼SE¼, S½NE¼; Sec. 14, 15, Twp. 7S - R. 36 E.
9. Remarks (Pertaining to Use, etc.)

   Not in Use

Decree

10. Case No. Date Amt. Decreed: M. I. C. F. S.
11. To Whom Decreed Address
12. Name of Ditch Maximum Capacity (C. F. S.)
13. Date of Priority Purpose
14. Land Description of Place of Use as Decreed
15. Remarks (Present Use Status, etc.)

1054

Form WR-1—10M 8-45

STATE OF MONTANA
STATE ENGINEERS OFFICE
Water Resources Survey

Code No.....

County Big Horn

T. 7 So. R. 36 E.

Name of Land Owner Rasmussen, Geo. Address Lodge Grass, Mont.

Name of Operator (Same) Address

Part A

TO BE FILED BY THOSE OBTAINING IRRIGATION WATER FROM A DITCH COMPANY OR IRRIGATION DISTRICT

1. Water is delivered by: Dry Land
   Name of Ditch, Ditch Company or District supplying water
2. State the number of acres you irrigate under this system..... Shares you hold.....
3. If you obtain water from more than one Company, give the number of shares, acres irrigated and the name of the Company under "Remarks." If you obtain water from a Ditch Company and also have a private system fill in both Part A and Part B.

Part B

TO BE FILED BY THOSE WHO HAVE A PRIVATE DITCH, PUMP OR IRRIGATION SYSTEM
or those who have a private water right under a Ditch Company

4. In what year was this land first irrigated? Date.....
5. Give the name of the original appropriator (first user): .....
6. Give the date appropriated..... Amount filed on: Miners Inches..... C. F. S.....
7. State the total number of acres irrigated under this system:.....
8. Give the point of diversion:.....¼.....¼ Section..... Township..... Range.....

Part C

TO BE FILED BY ALL WATER USERS IN ADDITION TO PART A OR PART B

9. Source of Water: Dry Beaver Creek
   Name of stream or lake from which water is originally diverted
10. Water is obtained by: (Check one) Gravity..... Pumping..... Other.....
11. What is the greatest number of acres you have irrigated?..... Date.....
12. How many acres did you irrigate in 19 45 ? (Crop and pasture).....
13. State the total number of additional acres that could be irrigated by increasing the water supply, land leveling, etc..... This land is under what ditch? .....
14. How many acres of seeped land do you have which could be drained and put into production?.....
15. What is the condition of your irrigation system?.....
16. Is your water supply adequate? Yes..... No..... Explain.....
17. REMARKS:.....

OVER

NOTE: The foregoing questions apply only to irrigated land shown on this plat.

DESCRIPTION AND MAP OF FARM

18. Legal Description of this Farm W½SE¼, SE¼SE¼, SE¼SW¼, Sec. 24; T. 7 So. R. 36 E.

IRRIGATED LAND NON-IRRIGATED LAND

NORTH

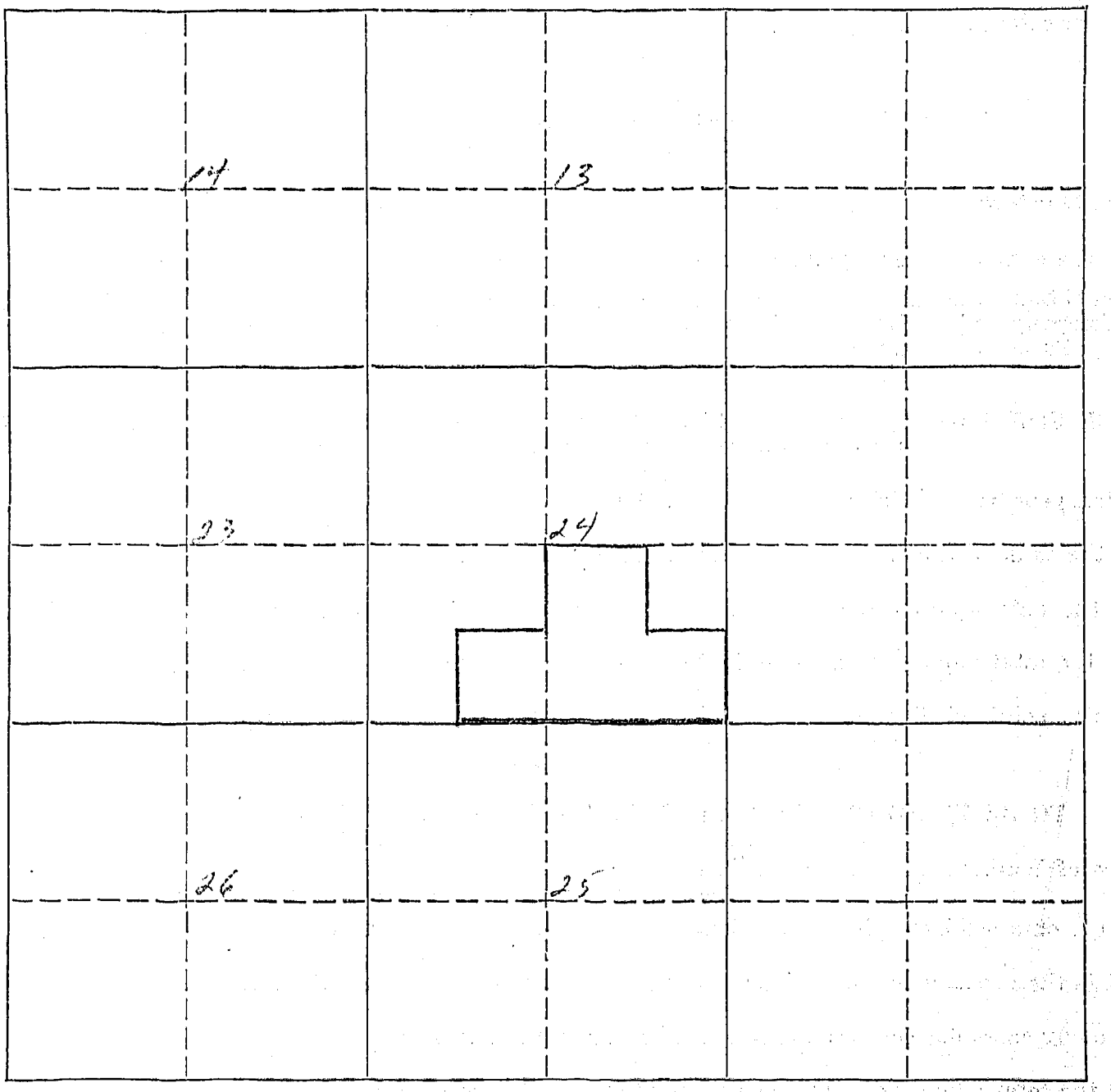

19. If the above land is irrigated from more than one ditch please give the acreage under each ditch in 19A and indicate the location of the land irrigated from each on the above map.

19A. Ditch: Dry Land Acres:

Ditch: Acres:

Information supplied by:

Name Address Date 8/8/46

REMARKS: Field check by Bill & Johnson

If you cannot answer all of the questions on this form answer as many as you can and return the form to us as soon as possible.

Form WR 2 10M 8-45

STATE ENGINEERS OFFICE
Water Resources Survey

COUNTY Big Horn

FILE NO. 1054

Owner Rasmusson, Geo. Address Lodge Grass

AAA Owner ..... Address .....

Operator Same Address .....

New Owner ..... Address .....

New Operator ..... Address .....

Assessment Record 0

Assessed Acreage .....

Legal Description of This Farm W½ SE¼, SE¼ SE¼, SE¼ SW¼ sec. 24 Twp. 7S - Rge. 36E

Total Acres in Farm 160

Code Number .....

Photo No. 254-23

AAA Contract No. .....

AAA Total Cropland Acreage .....

App. No. 0

Decree No. .....

Land is located in

Twp. 7S Rge. 36E Twp. ..... Rge. .....

Twp. ..... Rge. ..... Twp. ..... Rge. .....

Filed in Twp. ..... Rge. .....

Remarks .....

Farm Map

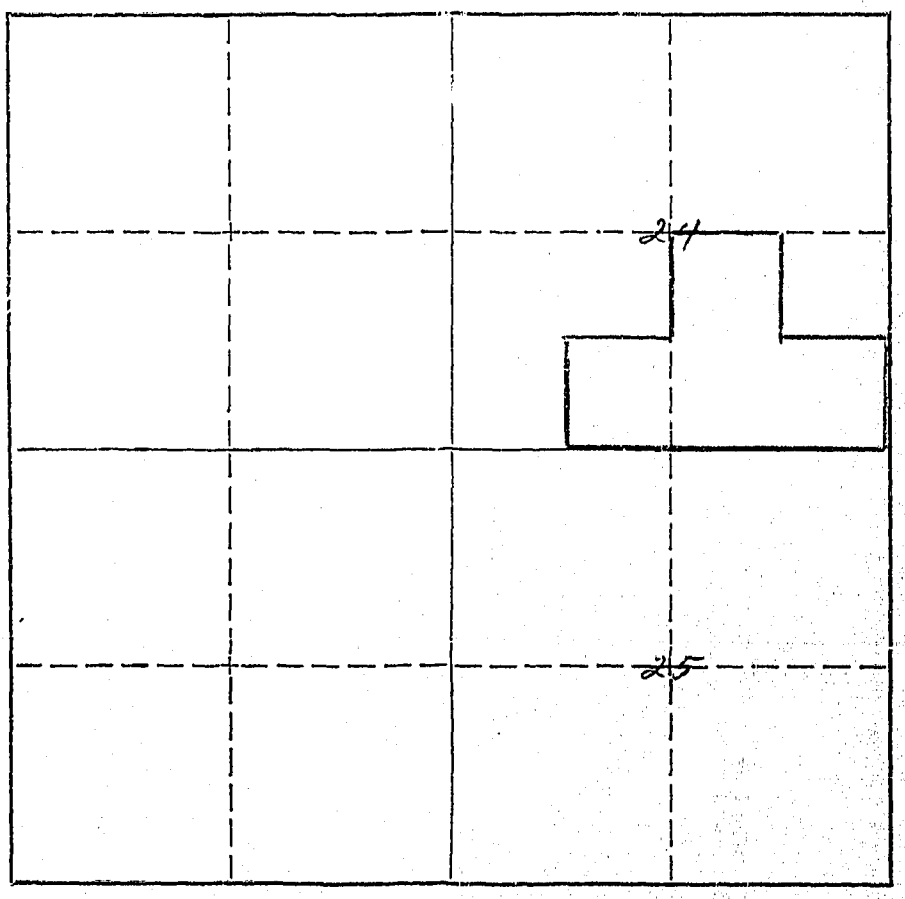

1048

Form WR-1—10M 8-45

STATE OF MONTANA
STATE ENGINEERS OFFICE
Water Resources Survey

Code No. 9A, 10A, 14A, 15A

County Big Horn

T. 7 So. R. 36 E.

Name of Land Owner Steinhilber, L. F. & Joe Address Box 95, Lodge Grass, Mont.

Name of Operator (Same) Address

Part A

TO BE FILED BY THOSE OBTAINING IRRIGATION WATER FROM A DITCH COMPANY OR IRRIGATION DISTRICT

1. Water is delivered by: Private Ditch
   Name of Ditch, Ditch Company or District supplying water
2. State the number of acres you irrigate under this system 123.5 Shares you hold
3. If you obtain water from more than one Company, give the number of shares, acres irrigated and the name of the Company under "Remarks." If you obtain water from a Ditch Company and also have a private system fill in both Part A and Part B.

Part B

TO BE FILED BY THOSE WHO HAVE A PRIVATE DITCH, PUMP OR IRRIGATION SYSTEM
or those who have a private water right under a Ditch Company

4. In what year was this land first irrigated? Date See attached forms
5. Give the name of the original appropriator (first user):
6. Give the date appropriated Amount filed on: Miners Inches C. F. S.
7. State the total number of acres irrigated under this system:
8. Give the point of diversion: ¼ ¼ Section Township Range

Part C

TO BE FILED BY ALL WATER USERS IN ADDITION TO PART A OR PART B

9. Source of Water: Dry Beaver Creek
   Name of stream or lake from which water is originally diverted
10. Water is obtained by: (Check one) Gravity ✓ Pumping Other
11. What is the greatest number of acres you have irrigated? 123.5 Date
12. How many acres did you irrigate in 19 45? (Crop and pasture) 123.5
13. State the total number of additional acres that could be irrigated by increasing the water supply, land leveling, etc. 0 This land is under what ditch?
14. How many acres of seeped land do you have which could be drained and put into production? 0
15. What is the condition of your irrigation system? Good
16. Is your water supply adequate? Yes ✓ No Explain
17. REMARKS:

OVER

NOTE: The foregoin questions apply only to irrigated land shown on this plat.

DESCRIPTION AND MAP OF FARM

18. Legal Description of this Farm N½SE¼, SE¼SE¼, Sec. 9; S½SW¼, NW¼SW¼, fraction NE¼SW¼, Sec. 10; N½N½, S½NE¼, N½SE¼, SW¼SE¼, Sec. 15; N½NW¼, Sec. 23; NW¼, NE¼SW¼, SW¼NE¼, Sec. 24; W½NW¼, NW¼SW¼, Sec. 14; T. 7 So. R. 56 E.

IRRIGATED LAND NON-IRRIGATED LAND

NORTH

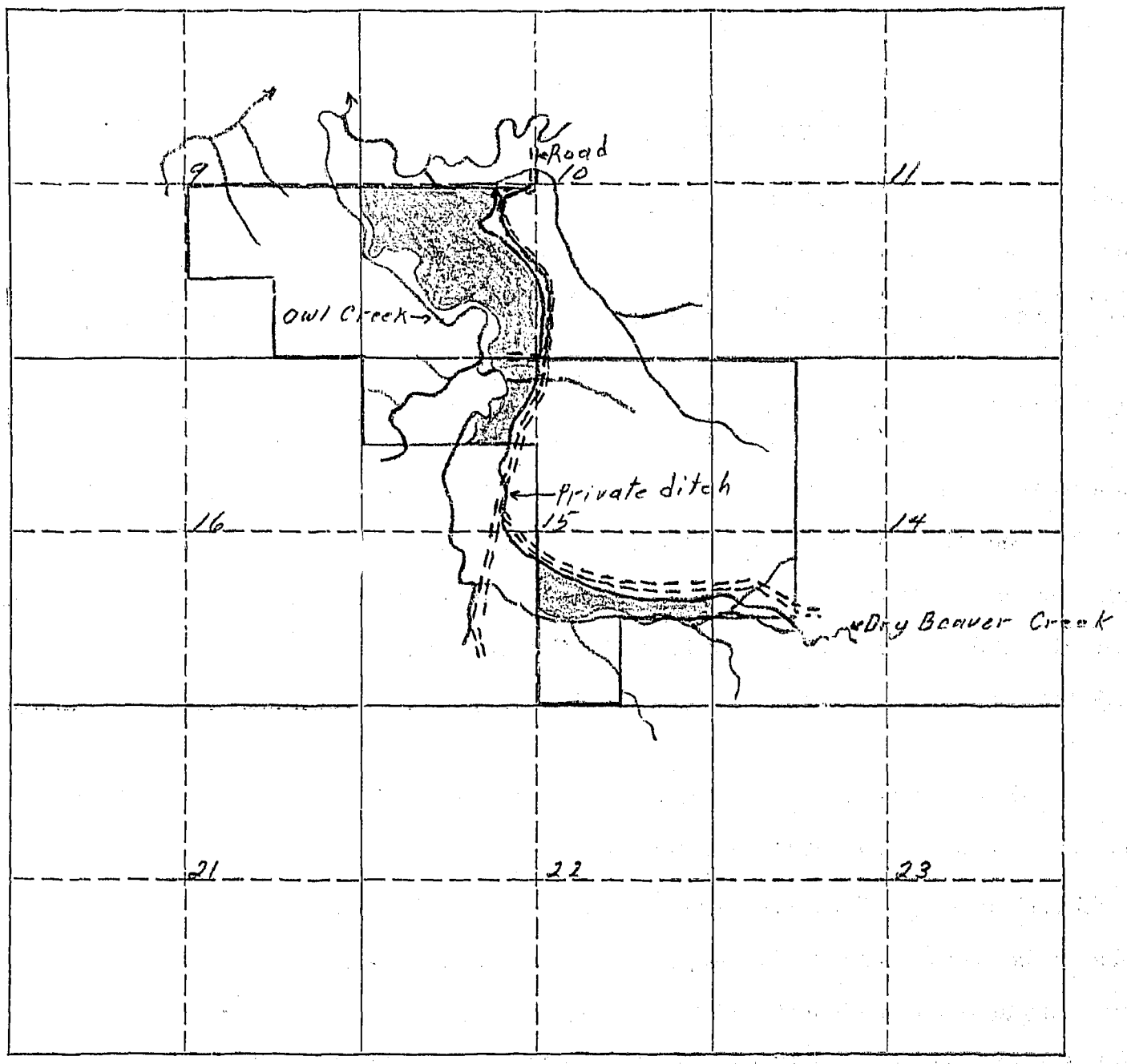

19. If the above land is irrigated from more than one ditch please give the acreage under each ditch in 19A and indicate the location of the land irrigated from each on the above map.

19A. Ditch: Private Ditch, Acres: 123.5

Ditch: Acres:

Information supplied by:

Name Mrs. Steinhilber Address Date 5/8/46

REMARKS: Field check by Bille & Johnson
Dry land under this ownership, not shown on this form

If you cannot answer all of the questions on this form answer as many as you can and return the form to us as soon as possible.

1 Form WR 2 10M 8-45

STATE ENGINEERS OFFICE
Water Resources Survey

COUNTY Big Horn

FILE NO. 1048

Owner Steinbilber, L. F. & Joe Address Box 95 - Lodge Grass

AAA Owner Address

Operator Same Address

New Owner Address

New Operator Address

Assessment Record 0

Assessed Acreage

Legal Description of This Farm N½SE¼, SE¼SE¼ sec. 9; S½SW¼, NW¼SW¼, fraction NE¼SW¼ sec. 10; N½N½, S½NE¼, N½SE¼, SW¼SE¼ sec. 15; N½NW¼ sec. 23; NW¼, NE¼SW¼, SW¼NE¼ sec. 24; W½NW¼, NW¼SW¼ sec. 14.

Total Acres in Farm 1070

Code Number

Photo No. 227-42, 227-98, 227-99, 227-100, 254-23

AAA Contract No.

AAA Total Cropland Acreage

App. No. 172, 174

Decree No.

Land is located in

Twp. 7S Rge. 36E Twp. Rge.

Twp. Rge. Twp. Rge.

Filed in Twp. Rge.

Remarks

Farm Map

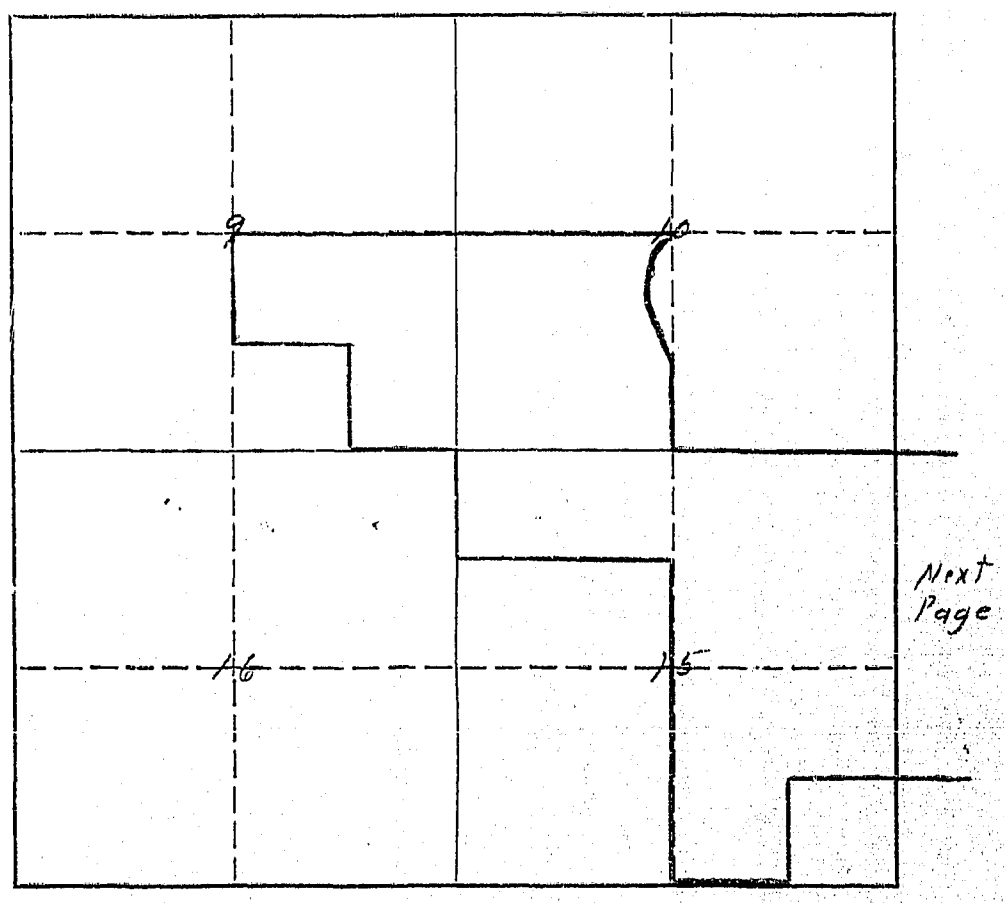

1 Form WR 2 10M 8-46

STATE ENGINEERS OFFICE
Water Resources Survey

COUNTY Big Horn

FILE NO.

Owner Steinhilber, L. F. & Joe Address

AAA Owner Address

Operator Same Address

New Owner Address

New Operator Address

Assessment Record

Assessed Acreage

Legal Description of This Farm

Total Acres in Farm

Code Number

Photo No.

AAA Contract No.

AAA Total Cropland Acreage

App. No.

Decree No.

Land is located in

Twp. Rge. Twp. Rge.

Twp. Rge. Twp. Rge.

Filed in Twp. Rge.

Remarks

Farm Map

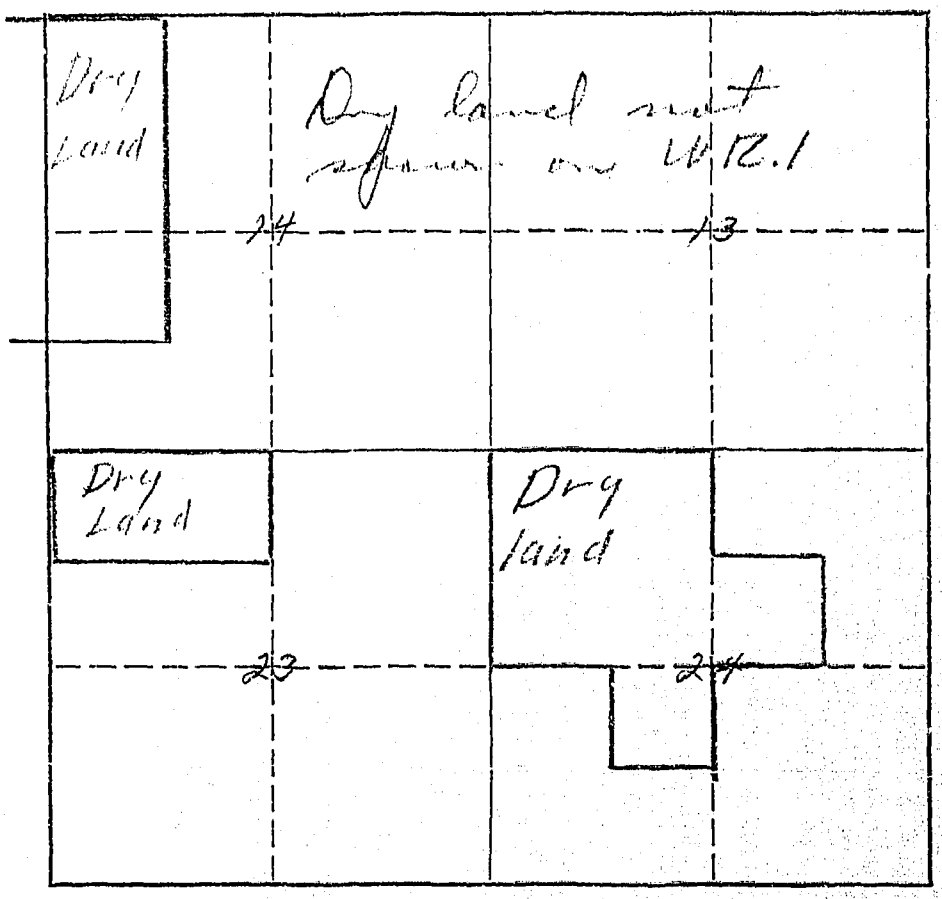

W.P. 3116
No. ____

A Study of Montana's Water Resources

Form WR-4

Record of a Farm under A.A.A. Program Having Irrigated Land

Photo 227-98/100

A.A.A. Contract No. 1531 County Big Horn. Twp. 7 South Rng. 36 East.

Name of Owner Sulz, Harold R. Address Lodge Grass, Mont.

Name of Operator _____ Address _____

Total Number of Acres in Farm 1080 Number of Acres Irrigated in 1940 _____

Outline on the plat below in red pencil the boundaries of the farm unit. If possible, show in blue pencil the location of the irrigated land. The section number (s) should be clearly indicated. Obtain the legal description from county ownership records and correct boundaries if necessary.

Legal Description N½SE¼, SE¼SE¼ 9, SW¼ 10, NE¼, N½NW¼, N½SE¼, SW¼SE¼ 15, W½NW¼, NW¼SW¼, 14, N½NW¼ 23, SW¼NE¼, NW¼, NE¼SW¼ 24, 7S, 36E.

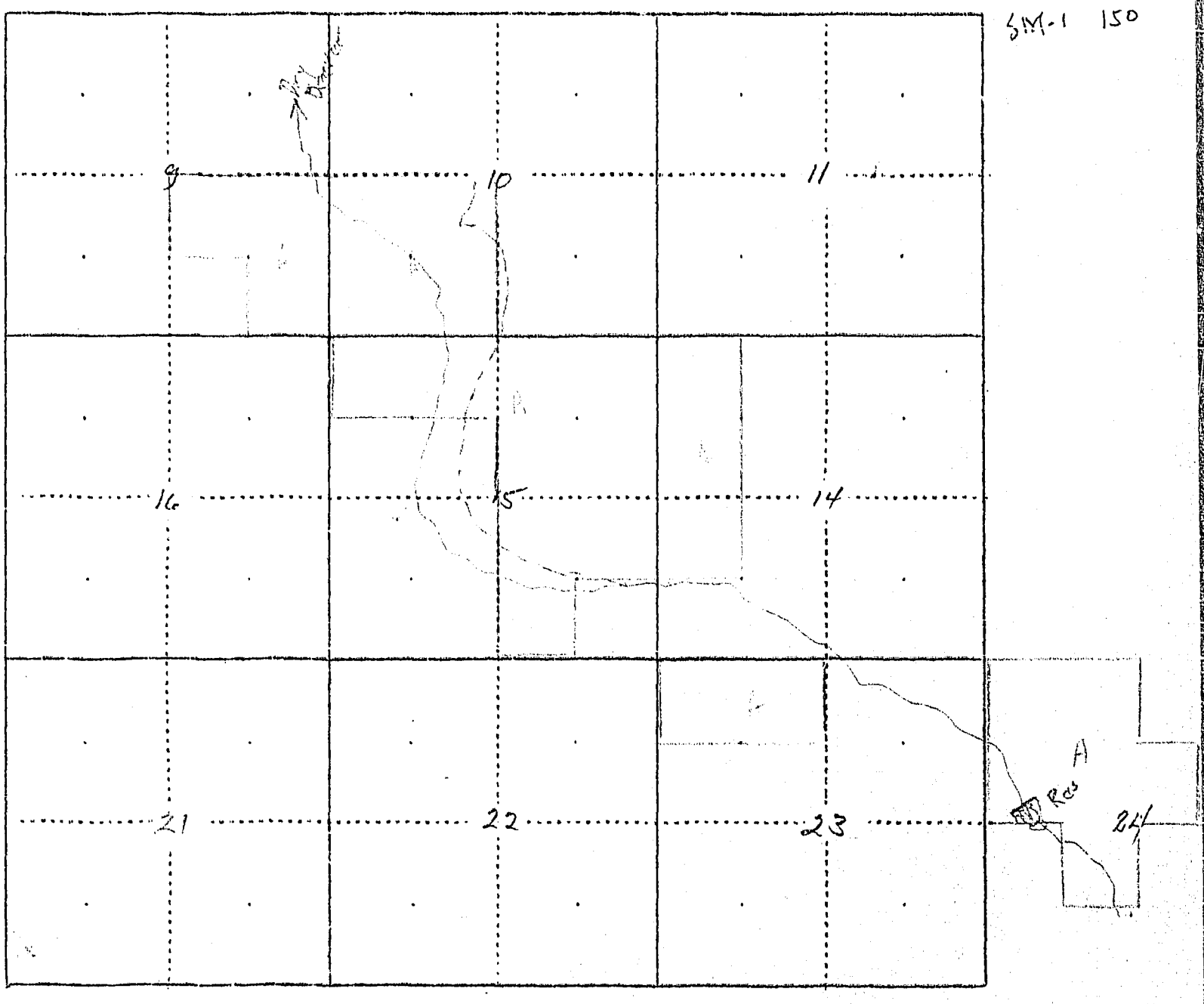

SM-1 150

App 172

1377

FORM SM-1 A STUDY OF MONTANA'S WATER RESOURCES

County: Big Horn Code No.

1. Water User: Salt, Harold R. Address: Lodge Grass

2. Stream: Dry Beaver Tributary of Owl Cr.

3. Point of Diversion: SE ¼ SE ¼ Section: 15 Township: 7S Range: 36E

4. Description of System: Reservoir in 24-7S-36E, Dam & Ditch

5. Original Appropriator: Salt, Harold R. Address: Lodge Grass Date: 5/16/1930

6. First Use: Date: May 1930 No. Acres Irrigated: 35

Other Use: — Date:

7. Maximum Use: Date: 1970 No. Acres Irrigated: 150

Other Use: Date:

8. Present Use and Condition of System: Good

1940 Crops	No. Acres
a Hay	150
b	
c	
d	
e	
f	
TOTAL	150

Other Use (1940): —

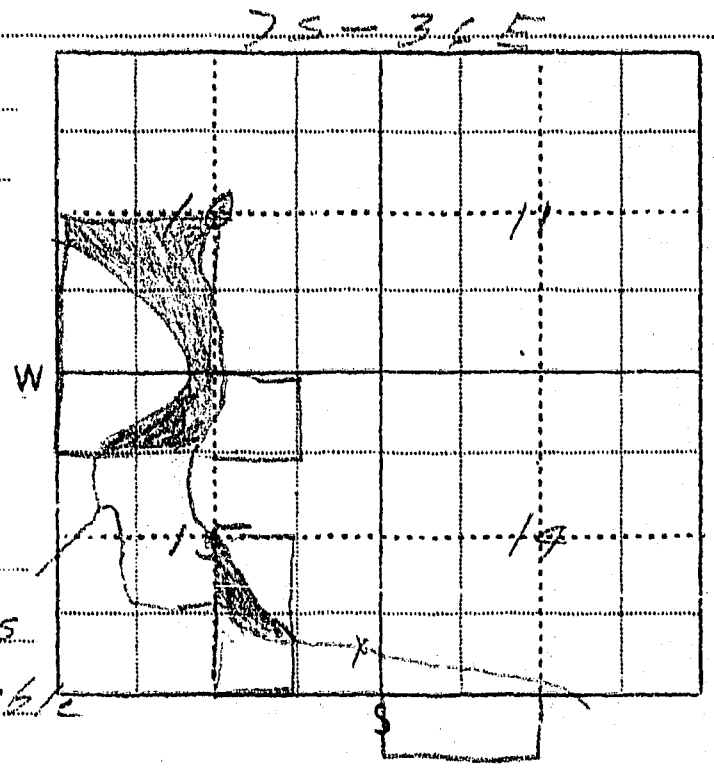

9. Potential Irrigable Lands Under this System: 25 Acres if water were available

10. Remarks: Used continuously since 1930 short of water in 1970 only

11. The above statements are true and accurate to the best of my knowledge and belief: H R Salt (Signed)

WITNESS Hardin (Place) Nov 27, 1940 (Date)

Form Ap. 1—10M(5

Code 172

STATE ENGINEERS OFFICE
Water Resources Survey

Notice of Appropriation

172

1. County Big Horn Book 6 Page 473 Record Misc.
2. Name of Appropriator Sult, Harold R. Address Lodge Grass, Montana
3. Date Appropriated 5-16-1930 Date Filed 5-17-1930

   Amount Appropriated, Miners Inches 120, Cubic Feet per second
4. Name of Stream Dry Beaver Tributary of Owl Creek Basin Yellowstone
5. Point of Diversion Near E. line of SE¼ of

   Sec. 15 Twp. 7 S. Rge. 36E. Bank of Stream right.
6. Purpose Irrigation and other purposes.
7. Description of System Ditch 36" x 18" runs N & NW.
8. Land Description of Intended Place of Use SW¼; N½NW¼, NW¼NE¼, W½SE¼; Sec. 10, 15, T. 7So. R.36E.
9. Remarks (Pertaining to Use, etc.) Ditch shown on photo 7-28-39, Also reservoir in Sec. 24.

Decree

10. Case No. Date Amt. Decreed: M. I. C. F. S.
11. To Whom Decreed Address
12. Name of Ditch Maximum Capacity (C. F. S.)
13. Date of Priority Purpose
14. Land Description of Place of Use as Decreed
15. Remarks (Present Use Status, etc.)

Form Ap. 1—10M 5

Code No. 174

STATE ENGINEERS OFFICE
Water Resources Survey

Notice of Appropriation

1. County Big Horn Book 1 Page 564 Record Misc. 174
2. Name of Appropriator Achenbach, Emanuel Address Lodge Grass, Montana
3. Date Appropriated 6-3-1919 Date Filed 6-3-1919

   Amount Appropriated, Miners Inches 200, Cubic Feet per second
4. Name of Stream Dry Beaver Creek Tributary Owl Creek Basin Yellowstone
5. Point of Diversion N 86° 32' E. 1497 Ft. thence over land.

   Sec. Twp. Rge. Bank of Stream right.
6. Purpose Irrigation, domestic.
7. Description of System Ditch 12" x 48 E running NW.
8. Land Description of Intended Place of Use SW¼, NE¼SE¼, S½NE¼; Sec. 14, 15, Twp. 7S - R. 36 E.
9. Remarks (Pertaining to Use, etc.)

Decree

10. Case No. Date Amt. Decreed: M. I. C. F. S.
11. To Whom Decreed Address
12. Name of Ditch Maximum Capacity (C. F. S.)
13. Date of Priority Purpose
14. Land Description of Place of Use as Decreed
15. Remarks (Present Use Status, etc.)

A STUDY OF MONTANA'S WATER RESOURCES--WPA

FORM A-1

Notice of Appropriation

CODE NUMBER

1. County Big Horn, Book 6, Page 479, Record Miles
2. Name of Appropriator Sutt, Harold P. Address Lodge Grass, Mont.
3. Date Appropriated 5-6-1930 Date Filed 5-7-1930 Amt. Approp.: M.I. 120 C.F.S. Ac.Ft.
4. Name of Stream Dry Beaver Tributary of Owl Cr. Basin Yellowstone
5. Point of Diversion Near E line of SE¼ Sec. 15 Twp. 7S Rge. 36E Bank of Stream Right
6. Purpose Irrigation and other purposes.
7. Description of System Mitch 36"x18" ditch N. & NW.
8. LAND DESCRIPTION OF INTENDED PLACE OF USE

Subdivision	Sec.	Twp.	Rge.	Tot. Acr.	1940 Owner	Address
SW¼	10				H. P. Sutt	Lodge Grass, Mont.
N½NW¼; NW¼NE¼; W½SE¼	15	7S	36E		"	

9. Remarks (Pertaining to Use, etc.) Used since 1930

Abs. [illegible] 7/28/39

The above statements are true and accurate to the best of my knowledge and belief.

Signed [illegible]

at Hardin, Mont. 2-22-1940

(Show Additional Information on Reverse Side)

Decree

10. Case No. Date Amt. Decreed: M.I. C.F.S. Ac.Ft.
11. To Whom Decreed Address
12. Name of Ditch Max. Cap. (C.F.S.)
13. Date of Priority Purpose
14. LAND DESCRIPTION OF PLACE OF USE AS DECREED

Subdivision	Sec.	Twp.	Rge.	Tot. Acr.	1940 Owner	Address

15. Remarks (Present Use Status, etc.)

(Show Additional Information on Reverse Side)

1044

Form WR-1—10M 8-45

STATE OF MONTANA
STATE ENGINEERS OFFICE
Water Resources Survey

Code No.....

County Big Horn

T. 7 So. R. 36 E.

Name of Land Owner U. S. I. D. Address.....

Name of Operator Bloodman, Folk Address Crow Agency, Mont.

Part A

TO BE FILED BY THOSE OBTAINING IRRIGATION WATER FROM A DITCH COMPANY OR IRRIGATION DISTRICT

1. Water is delivered by: Dry Land
   Name of Ditch, Ditch Company or District supplying water
2. State the number of acres you irrigate under this system..... Shares you hold.....
3. If you obtain water from more than one Company, give the number of shares, acres irrigated and the name of the Company under "Remarks." If you obtain water from a Ditch Company and also have a private system fill in both Part A and Part B.

Part B

TO BE FILED BY THOSE WHO HAVE A PRIVATE DITCH, PUMP OR IRRIGATION SYSTEM
or those who have a private water right under a Ditch Company

4. In what year was this land first irrigated? Date.....
5. Give the name of the original appropriator (first user): .....
6. Give the date appropriated.....Amount filed on: Miners Inches.....C. F. S.....
7. State the total number of acres irrigated under this system:.....
8. Give the point of diversion:.....¼.....¼ Section..... Township..... Range.....

Part C

TO BE FILED BY ALL WATER USERS IN ADDITION TO PART A OR PART B

9. Source of Water: Trib. of Sioux Pass Creek
   Name of stream or lake from which water is originally diverted
10. Water is obtained by: (Check one) Gravity..... Pumping..... Other.....
11. What is the greatest number of acres you have irrigated?..... Date.....
12. How many acres did you irrigate in 19....45? (Crop and pasture).....
13. State the total number of additional acres that could be irrigated by increasing the water supply, land leveling, etc..... This land is under what ditch? .....
14. How many acres of seeped land do you have which could be drained and put into production?.....
15. What is the condition of your irrigation system?.....
16. Is your water supply adequate? Yes..... No..... Explain.....
17. REMARKS:.....

OVER

NOTE: The foregoing questions apply only to irrigated land shown on this plat.

DESCRIPTION AND MAP OF FARM

18. Legal Description of this Farm SE¼, E½SW¼, Sec. 3; T. 7 So. R. 36 E.

IRRIGATED LAND NON-IRRIGATED LAND

NORTH

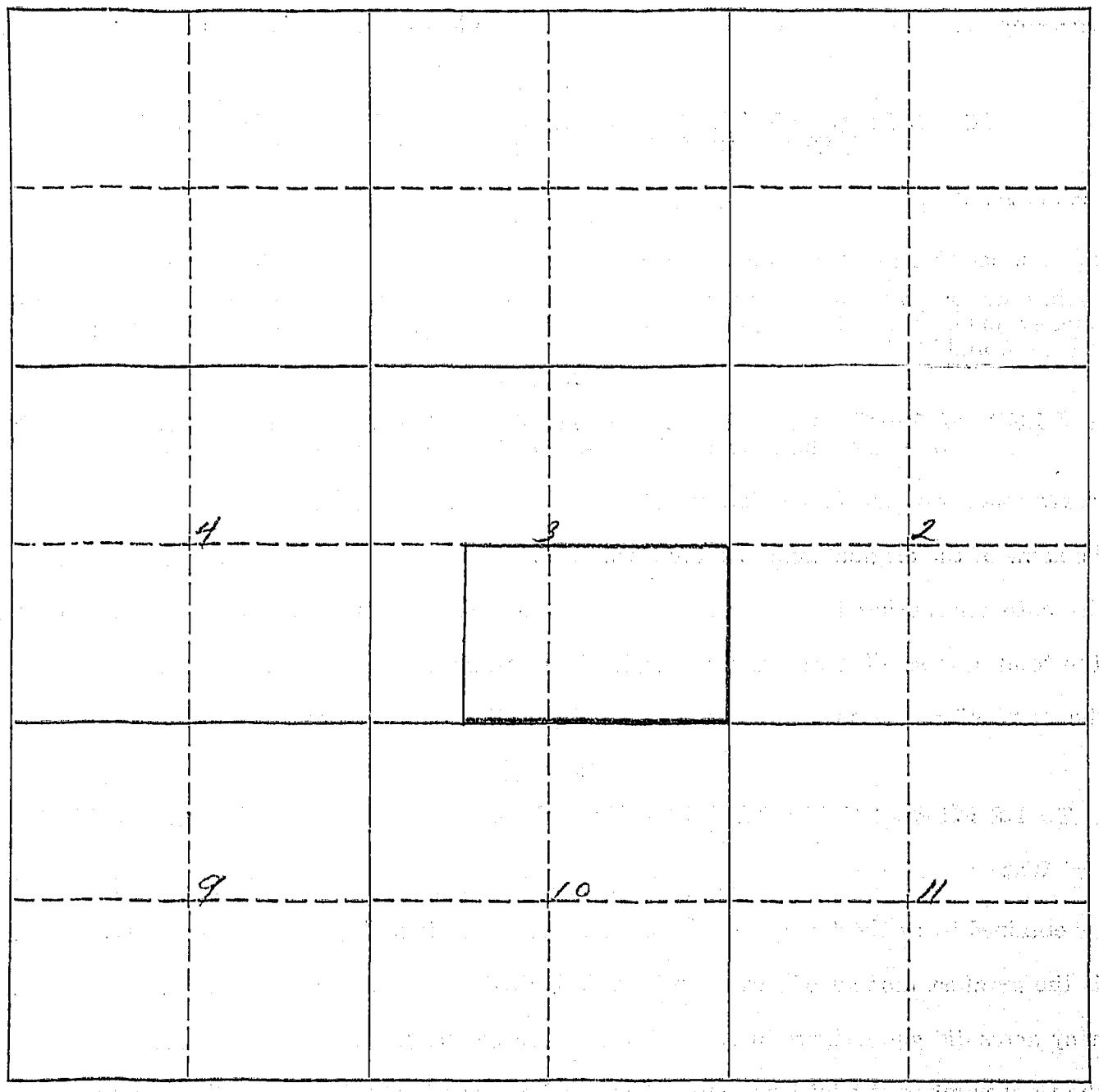

19. If the above land is irrigated from more than one ditch please give the acreage under each ditch in 19A and indicate the location of the land irrigated from each on the above map.

19A. Ditch: Dry Land Acres:

Ditch: Acres:

Information supplied by:

Name Address Date 8/8/46

REMARKS: Field check by Bill Johnson

If you cannot answer all of the questions on this form answer as many as you can and return the form to us as soon as possible.

Form WR 2 10M 8-45

STATE ENGINEERS OFFICE
Water Resources Survey

COUNTY Big Horn

FILE NO. 1044

Owner USIP Address

AAA Owner Address

Operator Bleadman, Folk Address Crow Agency

New Owner Address

New Operator Address

Assessment Record 0

Assessed Acreage

Legal Description of This Farm SE¼, E½SW¼ sec 3 Twp. 7S - Rng. 36E

Total Acres in Farm 240

Code Number

Photo No. 227-97

AAA Contract No.

AAA Total Cropland Acreage

App. No. 0

Decree No.

Land is located in

Twp. 7S Rge. 36E Twp. Rge.

Twp. Rge. Twp. Rge.

Filed in Twp. Rge.

Remarks

Farm Map

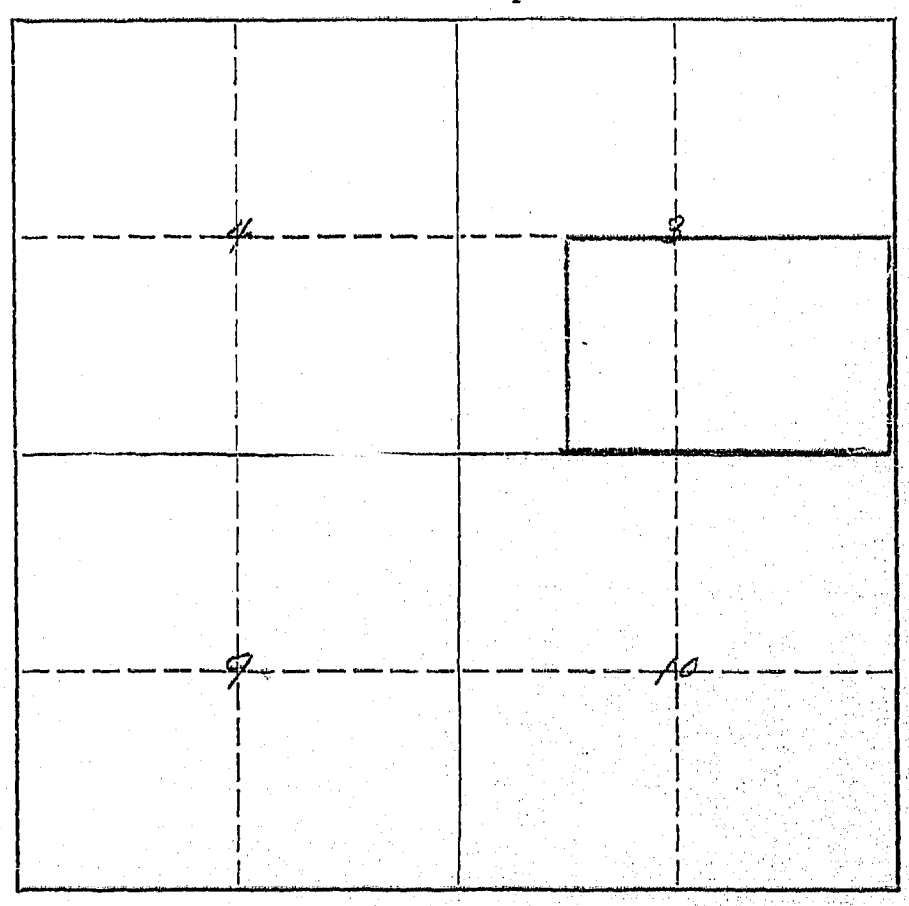

1045

Form WR-1—1045 8-45

STATE OF MONTANA
STATE ENGINEERS OFFICE
Water Resources Survey

Code No.....

County Big Horn

T. 7 So. R. 36 E.

Name of Land Owner U. S. I. D. Address.....

Name of Operator Gardner, Agnes Neola Address Unknown

Part A

TO BE FILED BY THOSE OBTAINING IRRIGATION WATER FROM A DITCH COMPANY OR IRRIGATION DISTRICT

1. Water is delivered by: Big Land
   Name of Ditch, Ditch Company or District supplying water
2. State the number of acres you irrigate under this system..... Shares you hold.....
3. If you obtain water from more than one Company, give the number of shares, acres irrigated and the name of the Company under "Remarks." If you obtain water from a Ditch Company and also have a private system fill in both Part A and Part B.

Part B

TO BE FILED BY THOSE WHO HAVE A PRIVATE DITCH, PUMP OR IRRIGATION SYSTEM
or those who have a private water right under a Ditch Company

4. In what year was this land first irrigated? Date.....
5. Give the name of the original appropriator (first user): .....
6. Give the date appropriated..... Amount filed on: Miners Inches..... C. F. S.....
7. State the total number of acres irrigated under this system:.....
8. Give the point of diversion:.....¼.....¼ Section..... Township..... Range.....

Part C

TO BE FILED BY ALL WATER USERS IN ADDITION TO PART A OR PART B

9. Source of Water: Owl Creek
   Name of stream or lake from which water is originally diverted
10. Water is obtained by: (Check one) Gravity..... Pumping..... Other.....
11. What is the greatest number of acres you have irrigated?..... Date.....
12. How many acres did you irrigate in 19..45..? (Crop and pasture).....
13. State the total number of additional acres that could be irrigated by increasing the water supply, land leveling, etc..... This land is under what ditch? .....
14. How many acres of seeped land do you have which could be drained and put into production?.....
15. What is the condition of your irrigation system?.....
16. Is your water supply adequate? Yes..... No..... Explain.....
17. REMARKS:.....

OVER

NOTE: The foregoing questions apply only to irrigated land shown on this plat.

DESCRIPTION AND MAP OF FARM

18. Legal Description of this Farm W½SW¼, Sec. 3; T. 7 So. R. 36 E.

IRRIGATED LAND NON-IRRIGATED LAND

NORTH



19. If the above land is irrigated from more than one ditch please give the acreage under each ditch in 19A and indicate the location of the land irrigated from each on the above map.

19A. Ditch: Dry Land Acres:

Ditch: Acres:

Information supplied by:

Name Address Date 8/5/46

REMARKS: Field check by Bill Johnson

If you cannot answer all of the questions on this form answer as many as you can and return the form to us as soon as possible.

Form WR 2 10M 8-45

STATE ENGINEERS OFFICE
Water Resources Survey

COUNTY Big Horn

FILE NO. 1045

Owner USID Address

AAA Owner Address

Operator Gardner, Agnes Neale Address unknown

New Owner Address

New Operator Address

Assessment Record 0

Assessed Acreage

Legal Description of This Farm W½ SW¼ Sec. 3; Twp. 7S - Rng. 36E

Total Acres in Farm 80

Code Number

Photo No. 227-97

AAA Contract No.

AAA Total Cropland Acreage

App. No. 0

Decree No.

Land is located in

Twp. 7S Rge. 36E Twp. Rge.

Twp. Rge. Twp. Rge.

Filed in Twp. Rge.

Remarks

Farm Map

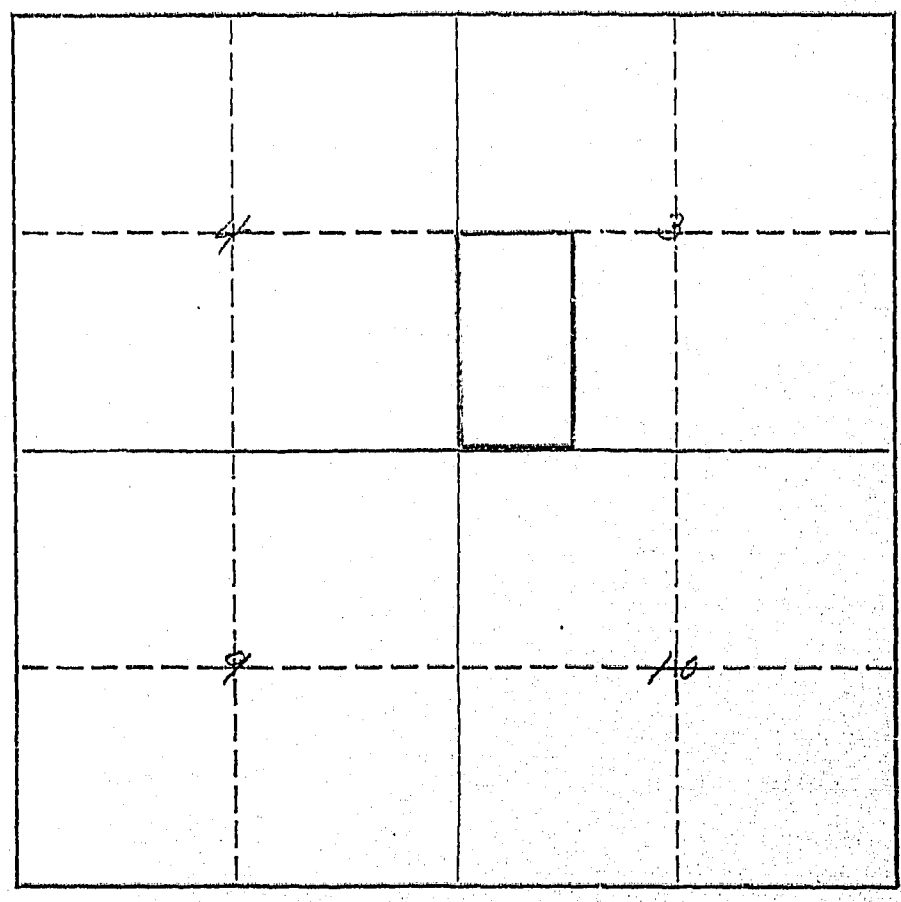

Form WR-1—10M 8-45

STATE OF MONTANA
STATE ENGINEERS OFFICE
Water Resources Survey

Code No. 4A

County Big Horn

T. 7 So. R. 36 E.

Name of Land Owner U. S. I. D. Address

Name of Operator Criswell, Jesse Address Box 371, Hardin, Montana

Part A

TO BE FILED BY THOSE OBTAINING IRRIGATION WATER FROM A DITCH COMPANY OR IRRIGATION DISTRICT

1. Water is delivered by: Big Land
   Name of Ditch, Ditch Company or District supplying water
2. State the number of acres you irrigate under this system 0 Shares you hold
3. If you obtain water from more than one Company, give the number of shares, acres irrigated and the name of the Company under "Remarks." If you obtain water from a Ditch Company and also have a private system fill in both Part A and Part B.

Part B

TO BE FILED BY THOSE WHO HAVE A PRIVATE DITCH, PUMP OR IRRIGATION SYSTEM
or those who have a private water right under a Ditch Company

4. In what year was this land first irrigated? Date
5. Give the name of the original appropriator (first user) :
6. Give the date appropriated Amount filed on: Miners Inches C. F. S.
7. State the total number of acres irrigated under this system:
8. Give the point of diversion: ¼ ¼ Section Township Range

Part C

TO BE FILED BY ALL WATER USERS IN ADDITION TO PART A OR PART B

9. Source of Water: Trib. Owl Creek
   Name of stream or lake from which water is originally diverted
10. Water is obtained by: (Check one) Gravity Pumping Other
11. What is the greatest number of acres you have irrigated? Date
12. How many acres did you irrigate in 19 45 ? (Crop and pasture)
13. State the total number of additional acres that could be irrigated by increasing the water supply, land leveling, etc. This land is under what ditch?
14. How many acres of seeped land do you have which could be drained and put into production?
15. What is the condition of your irrigation system?
16. Is your water supply adequate? Yes No Explain
17. REMARKS:

OVER

NOTE: The foregoin(uestions apply only to irrigated land shown on this plat.

DESCRIPTION AND MAP OF FARM

18. Legal Description of this Farm W½W½ Sec. 4; T. 7 So. R. 36 E.

IRRIGATED LAND NON-IRRIGATED LAND

NORTH



19. If the above land is irrigated from more than one ditch please give the acreage under each ditch in 19A and indicate the location of the land irrigated from each on the above map.

19A. Ditch: Dry Land Acres:

Ditch: Acres:

Information supplied by:

Name Address Date 5/9/46

REMARKS: Field check by Bill + Johnson

If you cannot answer all of the questions on this form answer as many as you can and return the form to us as soon as possible.

1 Form WR 2 10M 8-4

STATE ENGINEERS OFFICE
Water Resources Survey

COUNTY Big Horn

FILE NO. 1046

Owner USID Address

AAA Owner Address

Operator Caswell, Jesse Address Box 371 Hardin

New Owner Address

New Operator Address

Assessment Record 0

Assessed Acreage

Legal Description of This Farm W½W½ sec. 4 Twp 7S - Rge. 36E

Total Acres in Farm 160

Code Number

Photo No. 228-43

AAA Contract No.

AAA Total Cropland Acreage

App. No. 0

Decree No.

Land is located in

Twp. 7S Rge. 36E Twp. Rge.

Twp. Rge. Twp. Rge.

Filed in Twp. Rge.

Remarks

Farm Map

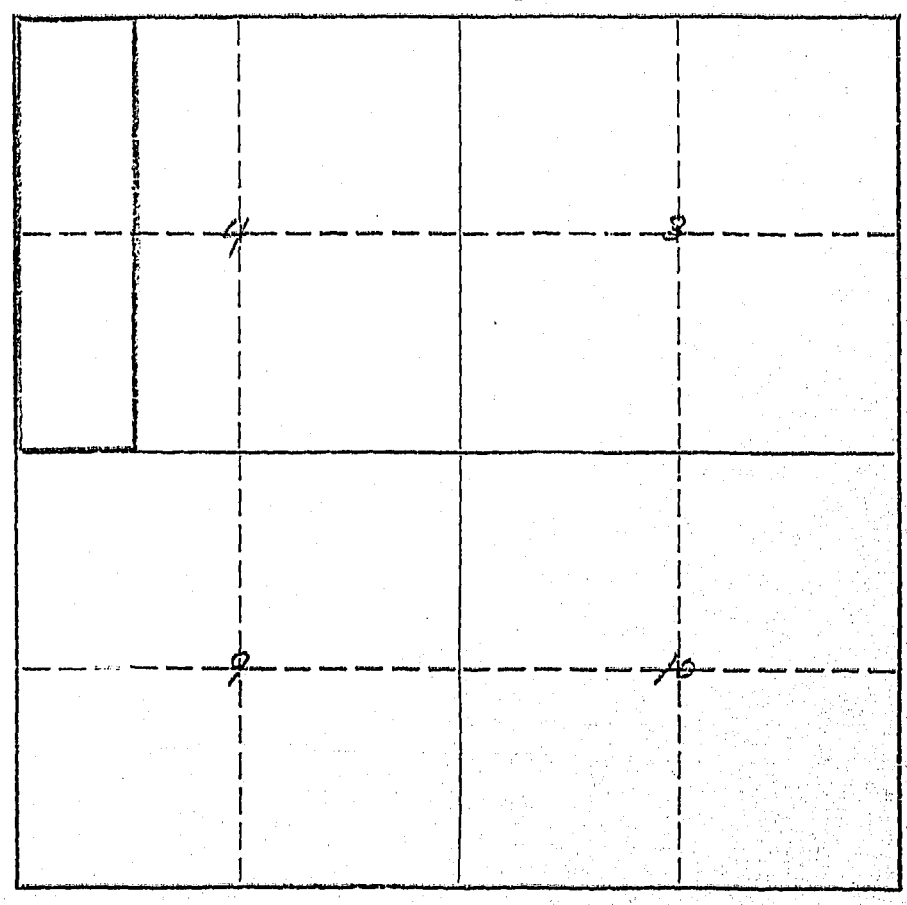

1047

Form WR-1—10M 8-45

STATE OF MONTANA
STATE ENGINEERS OFFICE
Water Resources Survey

Code No.....

County Big Horn

T. 7 So. R. 36 E.

Name of Land Owner U. S. I. D. Address.....

Name of Operator Not Afraid, Joseph Address.....

Part A

TO BE FILED BY THOSE OBTAINING IRRIGATION WATER FROM A DITCH COMPANY OR IRRIGATION DISTRICT

1. Water is delivered by: Big Land
   Name of Ditch, Ditch Company or District supplying water
2. State the number of acres you irrigate under this system..... Shares you hold.....
3. If you obtain water from more than one Company, give the number of shares, acres irrigated and the name of the Company under "Remarks." If you obtain water from a Ditch Company and also have a private system fill in both Part A and Part B.

Part B

TO BE FILED BY THOSE WHO HAVE A PRIVATE DITCH, PUMP OR IRRIGATION SYSTEM
or those who have a private water right under a Ditch Company

4. In what year was this land first irrigated? Date.....
5. Give the name of the original appropriator (first user): .....
6. Give the date appropriated.....Amount filed on: Miners Inches.....C. F. S.....
7. State the total number of acres irrigated under this system:.....
8. Give the point of diversion:.....¼.....¼ Section..... Township..... Range.....

Part C

TO BE FILED BY ALL WATER USERS IN ADDITION TO PART A OR PART B

9. Source of Water: Owl Creek
   Name of stream or lake from which water is originally diverted
10. Water is obtained by: (Check one) Gravity..... Pumping..... Other.....
11. What is the greatest number of acres you have irrigated?..... Date.....
12. How many acres did you irrigate in 19..45..? (Crop and pasture).....
13. State the total number of additional acres that could be irrigated by increasing the water supply, land leveling, etc..... This land is under what ditch? .....
14. How many acres of seeped land do you have which could be drained and put into production?.....
15. What is the condition of your irrigation system?.....
16. Is your water supply adequate? Yes..... No..... Explain.....
17. REMARKS:.....

OVER

NOTE: The foregoin uestions apply only to irrigated land shown on this plat.

DESCRIPTION AND MAP OF FARM

18. Legal Description of this Farm NE¼, Sec. 9; T. 7 So. R. 36 E.

IRRIGATED LAND NON-IRRIGATED LAND

NORTH

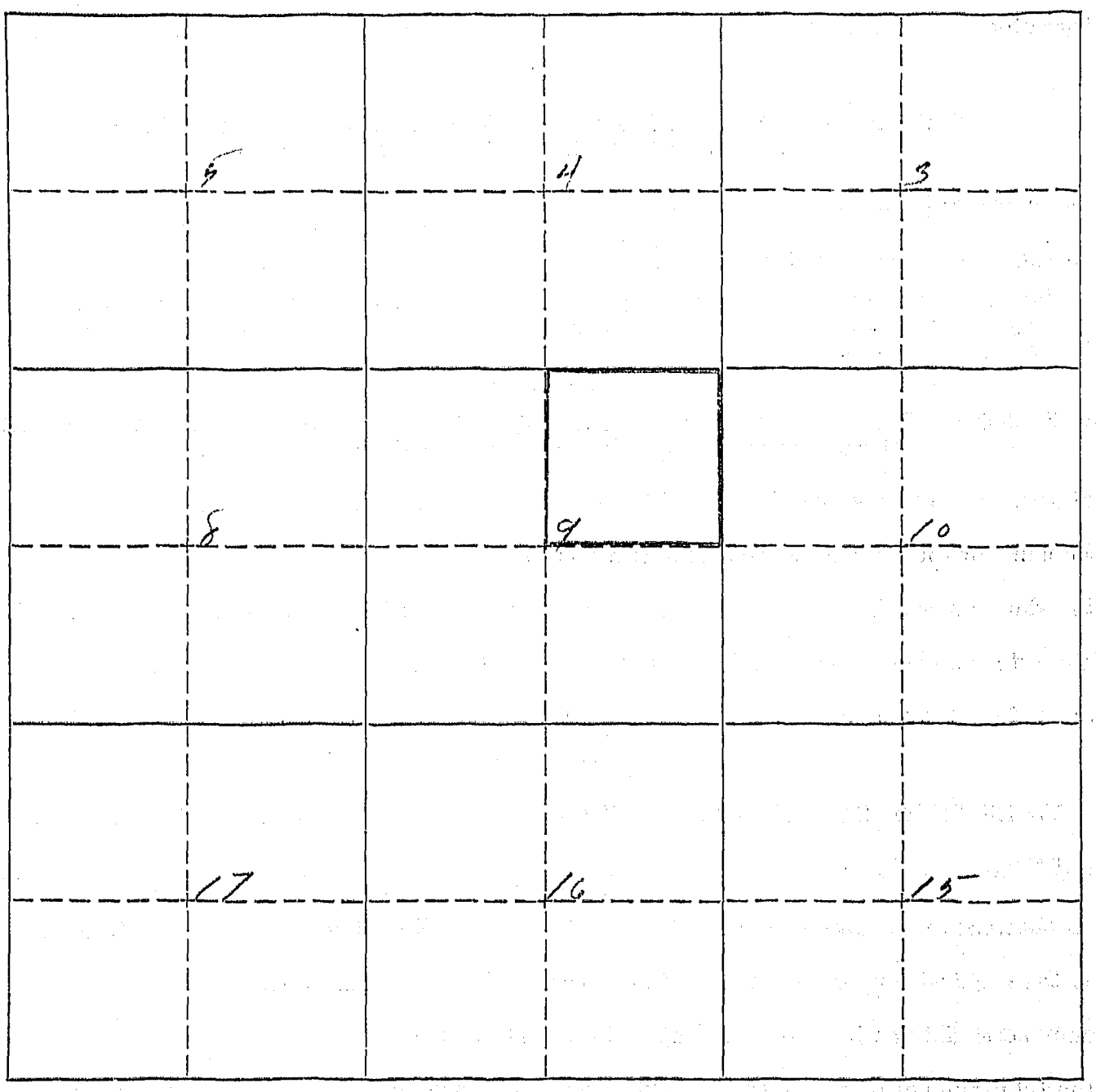

19. If the above land is irrigated from more than one ditch please give the acreage under each ditch in 19A and indicate the location of the land irrigated from each on the above map.

19A. Ditch: Dry Land Acres:

Ditch: Acres:

Information supplied by:

Name Address Date 5/8/46

REMARKS: Field check by Bill F Johnson

If you cannot answer all of the questions on this form answer as many as you can and return the form to us as soon as possible.

Form WR 2 10M 8-41

STATE ENGINEERS OFFICE
Water Resources Survey

COUNTY Big Horn

FILE NO. 1047

Owner U.S.A. Address

AAA Owner Nat Atrad, Joseph Address

Operator Address

New Owner Address

New Operator Address

Assessment Record 0

Assessed Acreage

Legal Description of This Farm NE¼ Sec. 9; Twp. 7S – Rge. 36E

Total Acres in Farm 160

Code Number

Photo No. 228-42

AAA Contract No.

AAA Total Cropland Acreage

App. No. 0

Decree No.

Land is located in

Twp. 7S Rge. 36E Twp. Rge.

Twp. Rge. Twp. Rge.

Filed in Twp. Rge.

Remarks

Farm Map

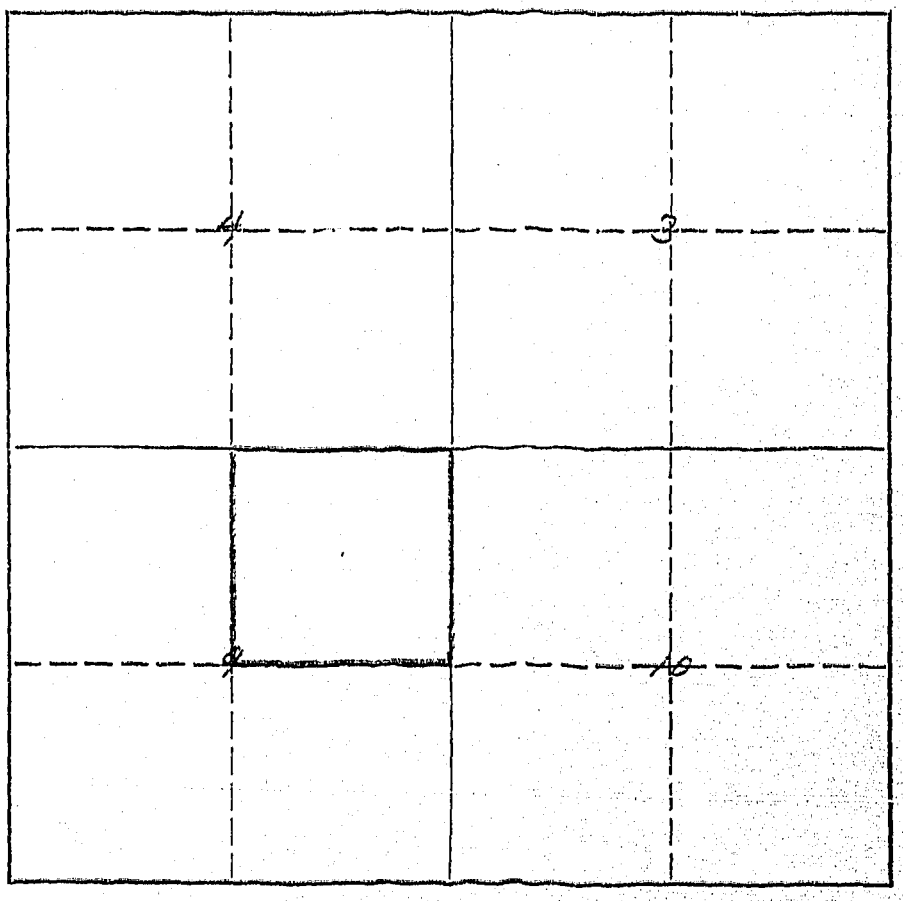

Form WR-1—101[illegible]-45

STATE OF MONTANA
STATE ENGINEERS OFFICE
Water Resources Survey

Code No.....

County Big Horn

T. 7 So. R. 36 E.

Name of Land Owner U. S. I. D. Address.....

Name of Operator Sherod, John Address Lodge Grass, Mont.

Part A

TO BE FILED BY THOSE OBTAINING IRRIGATION WATER FROM A DITCH COMPANY OR IRRIGATION DISTRICT

1. Water is delivered by: Big Land
   Name of Ditch, Ditch Company or District supplying water
2. State the number of acres you irrigate under this system..... Shares you hold.....
3. If you obtain water from more than one Company, give the number of shares, acres irrigated and the name of the Company under "Remarks." If you obtain water from a Ditch Company and also have a private system fill in both Part A and Part B.

Part B

TO BE FILED BY THOSE WHO HAVE A PRIVATE DITCH, PUMP OR IRRIGATION SYSTEM
or those who have a private water right under a Ditch Company

4. In what year was this land first irrigated? Date.....
5. Give the name of the original appropriator (first user): .....
6. Give the date appropriated.....Amount filed on: Miners Inches.....C. F. S.....
7. State the total number of acres irrigated under this system:.....
8. Give the point of diversion:.....¼.....¼ Section..... Township..... Range.....

Part C

TO BE FILED BY ALL WATER USERS IN ADDITION TO PART A OR PART B

9. Source of Water: Little Owl Creek
   Name of stream or lake from which water is originally diverted
10. Water is obtained by: (Check one) Gravity..... Pumping..... Other.....
11. What is the greatest number of acres you have irrigated?..... Date.....
12. How many acres did you irrigate in 19....45? (Crop and pasture).....
13. State the total number of additional acres that could be irrigated by increasing the water supply, land leveling, etc..... This land is under what ditch? .....
14. How many acres of seeped land do you have which could be drained and put into production?.....
15. What is the condition of your irrigation system?.....
16. Is your water supply adequate? Yes..... No..... Explain.....
17. REMARKS:.....

.....

.....

.....

OVER

N... The foregoin uestions apply only to irrigated land shown on this plat.

DESCRIPTION AND MAP OF FARM

18. Legal Description of this Farm NW¼, Sec. 10; T. 7 So. R. 36 E.

IRRIGATED LAND NON-IRRIGATED LAND

NORTH

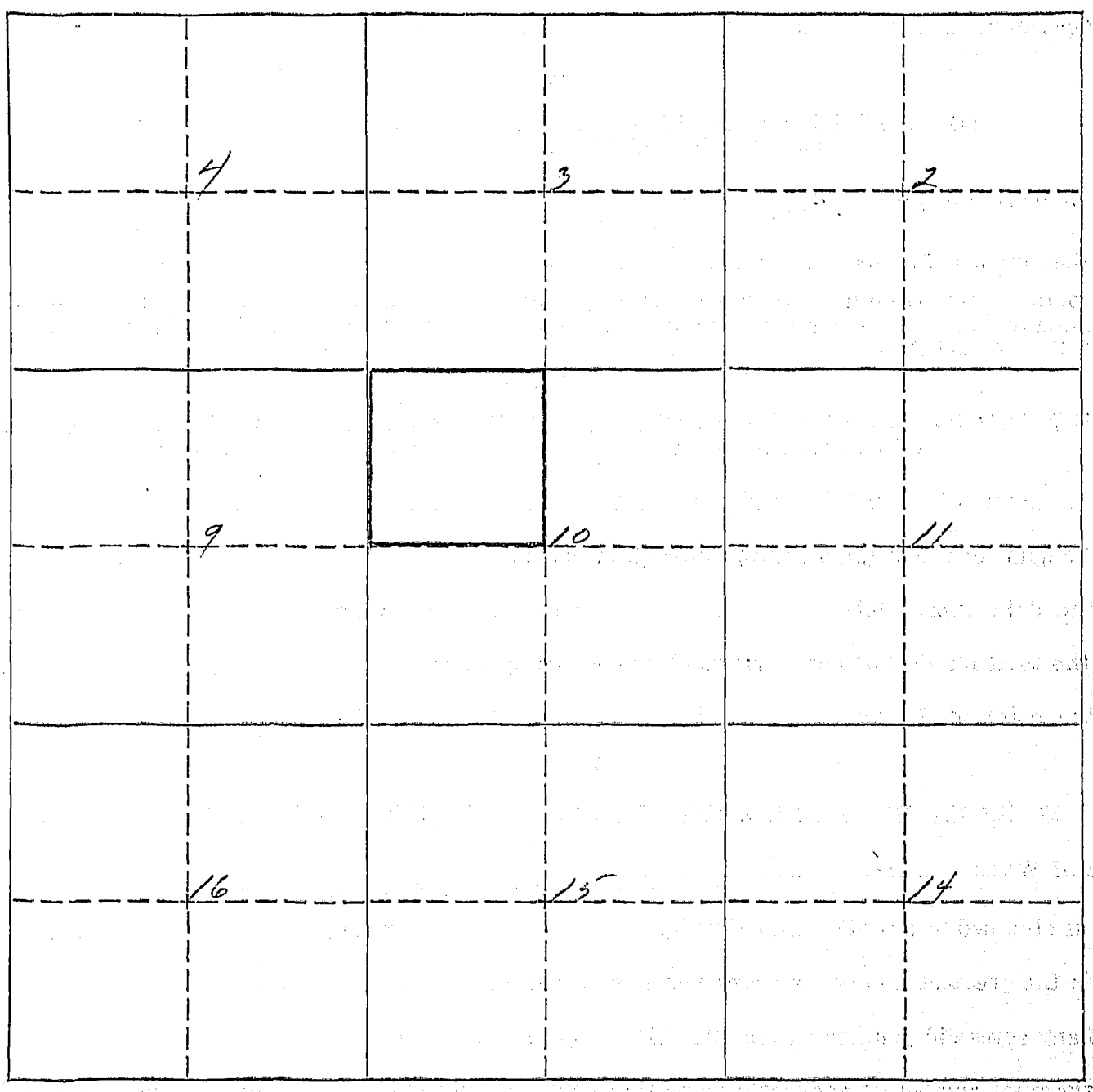

19. If the above land is irrigated from more than one ditch please give the acreage under each ditch in 19A and indicate the location of the land irrigated from each on the above map.

19A. Ditch: Dry Land Acres:

Ditch: Acres:

Information supplied by:

Name Address Date 8/8/46

REMARKS: Field check by Bill & Johnson

If you cannot answer all of the questions on this form answer as many as you can and return the form to us as soon as possible.

1 Form WR 2 10M 8-45

STATE ENGINEERS OFFICE
Water Resources Survey

COUNTY Big Horn

FILE NO. 1049

Owner USIP Address

AAA Owner Address

Operator Sherod, John Address Lodge Grass

New Owner Address

New Operator Address

Assessment Record 0

Assessed Acreage

Legal Description of This Farm NW¼ sec. 10 Twp. 7S. Rge. 36E

Total Acres in Farm 160

Code Number

Photo No. 227-28

AAA Contract No.

AAA Total Cropland Acreage

App. No. 0

Decree No.

Land is located in

Twp. 7S. Rge. 36E Twp. Rge.

Twp. Rge. Twp. Rge.

Filed in Twp. Rge.

Remarks

Farm Map

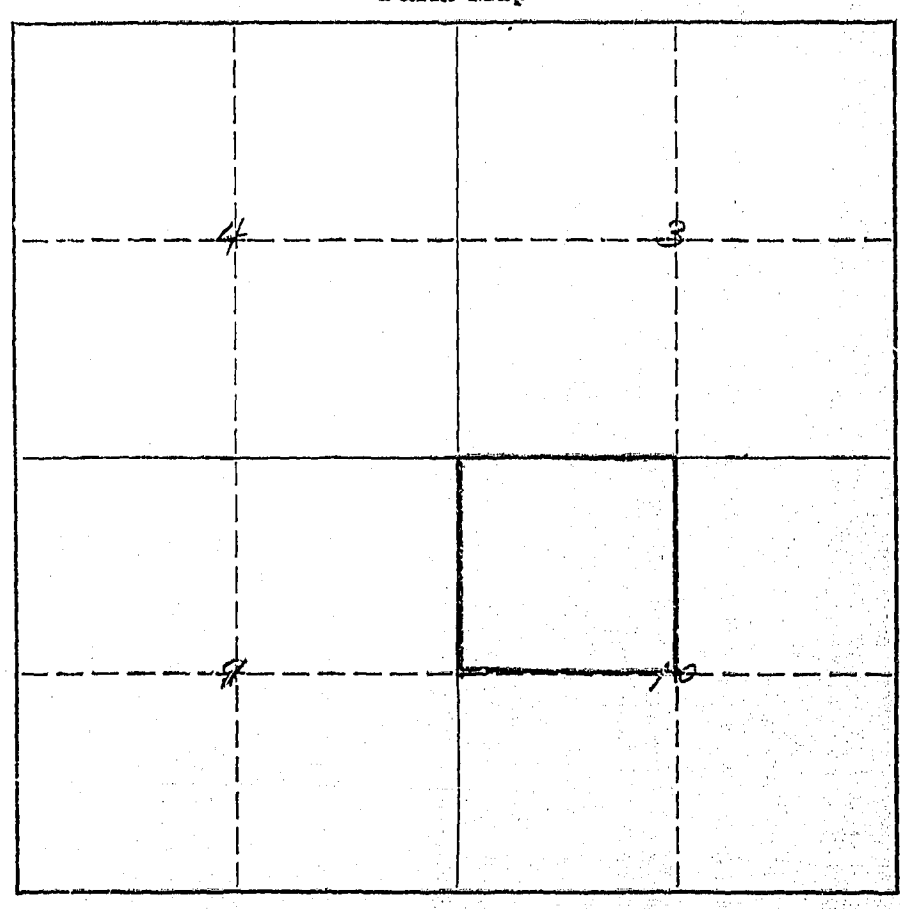

1052

Form WR-1—10M 8-45

STATE OF MONTANA
STATE ENGINEERS OFFICE
Water Resources Survey

Code No.....

County Big Horn

T. 7 So. R. 36 E.

Name of Land Owner U. S. I. D. Address.....

Name of Operator Coveredup, Frank Address.....

Part A

TO BE FILED BY THOSE OBTAINING IRRIGATION WATER FROM A DITCH COMPANY OR IRRIGATION DISTRICT

1. Water is delivered by: Big Land
   Name of Ditch, Ditch Company or District supplying water
2. State the number of acres you irrigate under this system..... Shares you hold.....
3. If you obtain water from more than one Company, give the number of shares, acres irrigated and the name of the Company under "Remarks." If you obtain water from a Ditch Company and also have a private system fill in both Part A and Part B.

Part B

TO BE FILED BY THOSE WHO HAVE A PRIVATE DITCH, PUMP OR IRRIGATION SYSTEM
or those who have a private water right under a Ditch Company

4. In what year was this land first irrigated? Date.....
5. Give the name of the original appropriator (first user): .....
6. Give the date appropriated.....Amount filed on: Miners Inches.....C. F. S.....
7. State the total number of acres irrigated under this system:.....
8. Give the point of diversion:.....¼.....¼ Section..... Township..... Range.....

Part C

TO BE FILED BY ALL WATER USERS IN ADDITION TO PART A OR PART B

9. Source of Water: Trib. Little Owl Creek
   Name of stream or lake from which water is originally diverted
10. Water is obtained by: (Check one) Gravity..... Pumping..... Other.....
11. What is the greatest number of acres you have irrigated?..... Date.....
12. How many acres did you irrigate in 19..45..? (Crop and pasture).....
13. State the total number of additional acres that could be irrigated by increasing the water supply, land leveling, etc..... This land is under what ditch? .....
14. How many acres of seeped land do you have which could be drained and put into production?.....
15. What is the condition of your irrigation system?.....
16. Is your water supply adequate? Yes..... No..... Explain.....
17. REMARKS:.....

OVER

NOTE: The foregoin uestions apply only to irrigated land shown on this plat.

DESCRIPTION AND MAP OF FARM

18. Legal Description of this Farm W½NE¼, Sec. 22; T. 7 So. R. 36 E.

IRRIGATED LAND NON-IRRIGATED LAND

NORTH

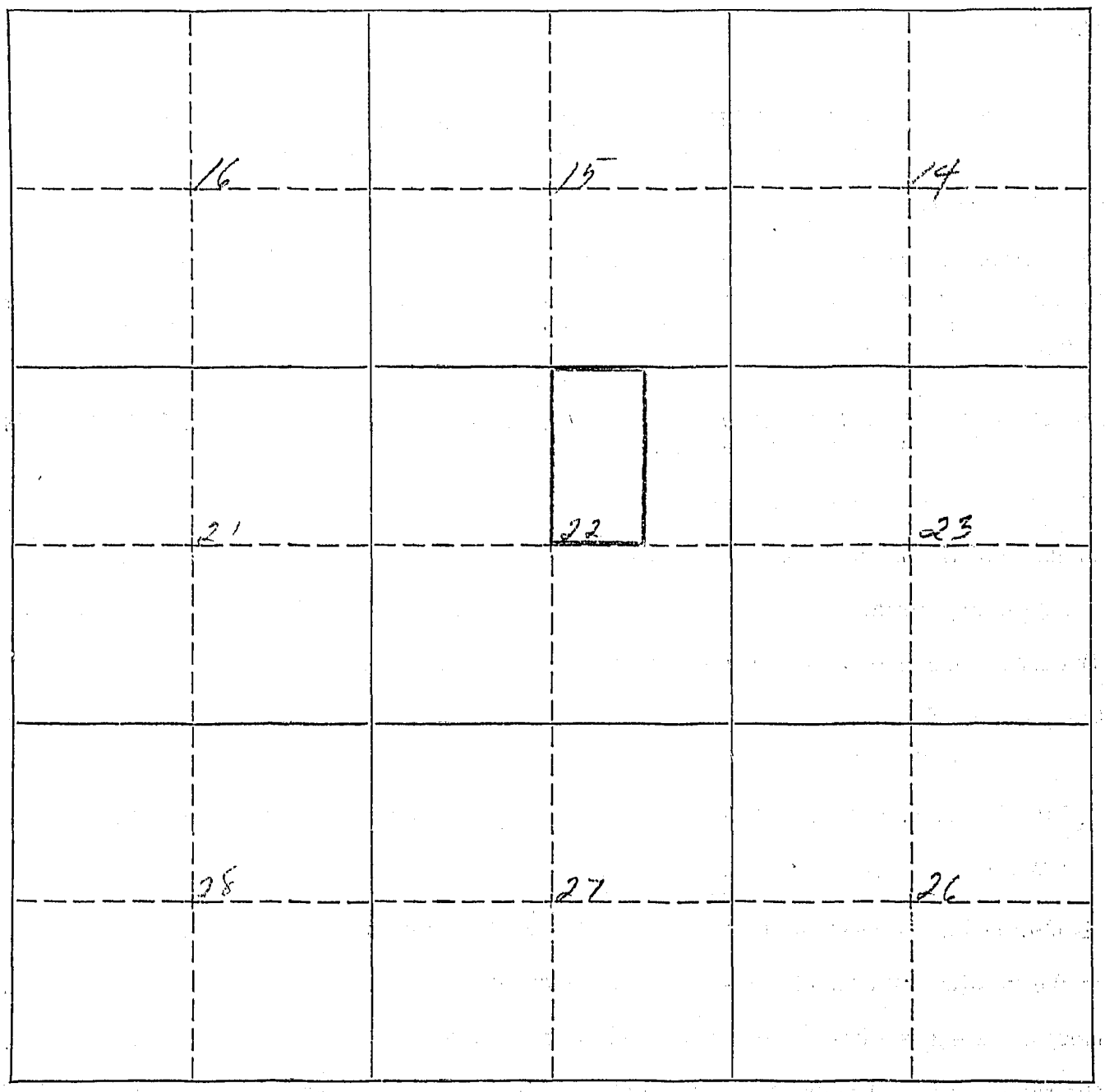

19. If the above land is irrigated from more than one ditch please give the acreage under each ditch in 19A and indicate the location of the land irrigated from each on the above map.

19A. Ditch: Dry Land Acres:

Ditch: Acres:

Information supplied by:

Name Address Date 8/8/46

REMARKS: Field check by Bille + Johnson

If you cannot answer all of the questions on this form answer as many as you can and return the form to us as soon as possible.

Form WR 2 10M 8-48

STATE ENGINEERS OFFICE
Water Resources Survey

COUNTY Big Horn

FILE NO. 1052

Owner USID Address

AAA Owner Address

Operator Cowcredup, Frank Address

New Owner Address

New Operator Address

Assessment Record 0

Assessed Acreage

Legal Description of This Farm W½ NE¼ Sec. 22 Twp. 7S - Rge. 36E

Total Acres in Farm 80

Code Number

Photo No. 227-100

AAA Contract No.

AAA Total Cropland Acreage

App. No. 170 A

Decree No.

Land is located in

Twp. 7S Rge. 36E Twp. Rge.

Twp. Rge. Twp. Rge.

Filed in Twp. Rge.

Remarks

Farm Map

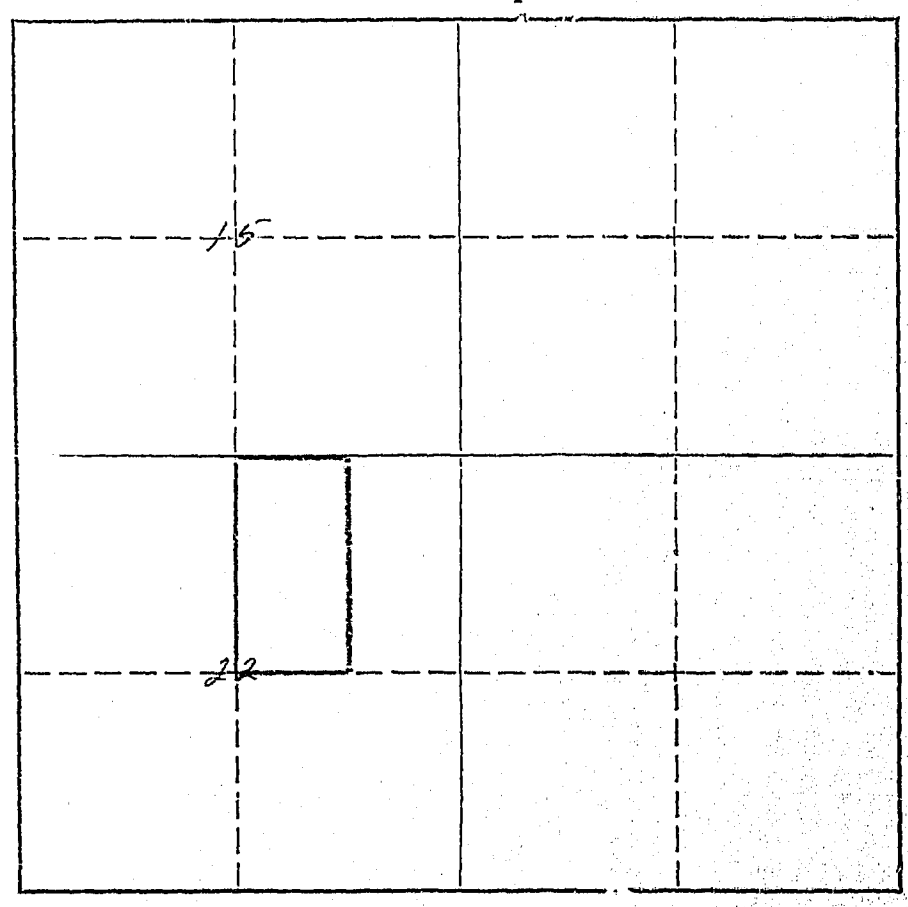

Form Ap. 1—10M

Code No. 170A

STATE ENGINEERS OFFICE
Water Resources Survey

Notice of Appropriation

170-A

1. County Big Horn Book 3 Page 45 Record Misc.

2. Name of Appropriator Bartz & Company by C. W. Bartz Address Wyola, Montana

3. Date Appropriated 3-6-1920 App. 3-1-1920 Date Filed 3-8-1920

Amount Appropriated, Miners Inches 850, Cubic Feet per second

4. Name of Stream Owl Creek Tributary Big Horn Basin Yellowstone

5. Point of Diversion N. 88° 10' E 1790 ft. from W¼ corner of

Sec. 13 Twp. 8 S. Rge. 36 E. Bank of Stream right.

6. Purpose Irrigation, domestic.

7. Description of System Headgate 72" x 36". Ditch running NW.

8. Land Description of Intended Place of Use Sec. 22 - 34 - 35 -27; T. 7 S. R. 36E.

9. Remarks (Pertaining to Use, etc.)

Not in use

Decree

10. Case No. Date Amt. Decreed: M. I. C. F. S.

11. To Whom Decreed Address

12. Name of Ditch Maximum Capacity (C. F. S.)

13. Date of Priority Purpose

14. Land Description of Place of Use as Decreed

15. Remarks (Present Use Status, etc.)

1055

Form WR-1-10M 8-45

STATE OF MONTANA
STATE ENGINEERS OFFICE
Water Resources Survey

Code No.....

County Big Horn

T. 7 So. R. 36 E.

Name of Land Owner U. S. I. D. Address.....

Name of Operator Fisher, Richard Stevens Address Unknown

Part A

TO BE FILED BY THOSE OBTAINING IRRIGATION WATER FROM A DITCH COMPANY OR IRRIGATION DISTRICT

1. Water is delivered by: Dry Land
   Name of Ditch, Ditch Company or District supplying water
2. State the number of acres you irrigate under this system..... Shares you hold.....
3. If you obtain water from more than one Company, give the number of shares, acres irrigated and the name of the Company under "Remarks." If you obtain water from a Ditch Company and also have a private system fill in both Part A and Part B.

Part B

TO BE FILED BY THOSE WHO HAVE A PRIVATE DITCH, PUMP OR IRRIGATION SYSTEM
or those who have a private water right under a Ditch Company

4. In what year was this land first irrigated? Date.....
5. Give the name of the original appropriator (first user): .....
6. Give the date appropriated.....Amount filed on: Miners Inches.....C. F. S.....
7. State the total number of acres irrigated under this system:.....
8. Give the point of diversion:.....¼.....¼ Section..... Township..... Range.....

Part C

TO BE FILED BY ALL WATER USERS IN ADDITION TO PART A OR PART B

9. Source of Water: Dry Beaver Creek
   Name of stream or lake from which water is originally diverted
10. Water is obtained by: (Check one) Gravity..... Pumping..... Other.....
11. What is the greatest number of acres you have irrigated?..... Date.....
12. How many acres did you irrigate in 19..45..? (Crop and pasture).....
13. State the total number of additional acres that could be irrigated by increasing the water supply, land leveling, etc..... This land is under what ditch? .....
14. How many acres of seeped land do you have which could be drained and put into production?.....
15. What is the condition of your irrigation system?.....
16. Is your water supply adequate? Yes..... No..... Explain.....
17. REMARKS:.....

OVER

NOTE: The foregoing questions apply only to irrigated land shown on this plat.

DESCRIPTION AND MAP OF FARM

18. Legal Description of this Farm W½SW¼, Sec. 24; T. 7 So. R. 36 E.

IRRIGATED LAND NON-IRRIGATED LAND

NORTH

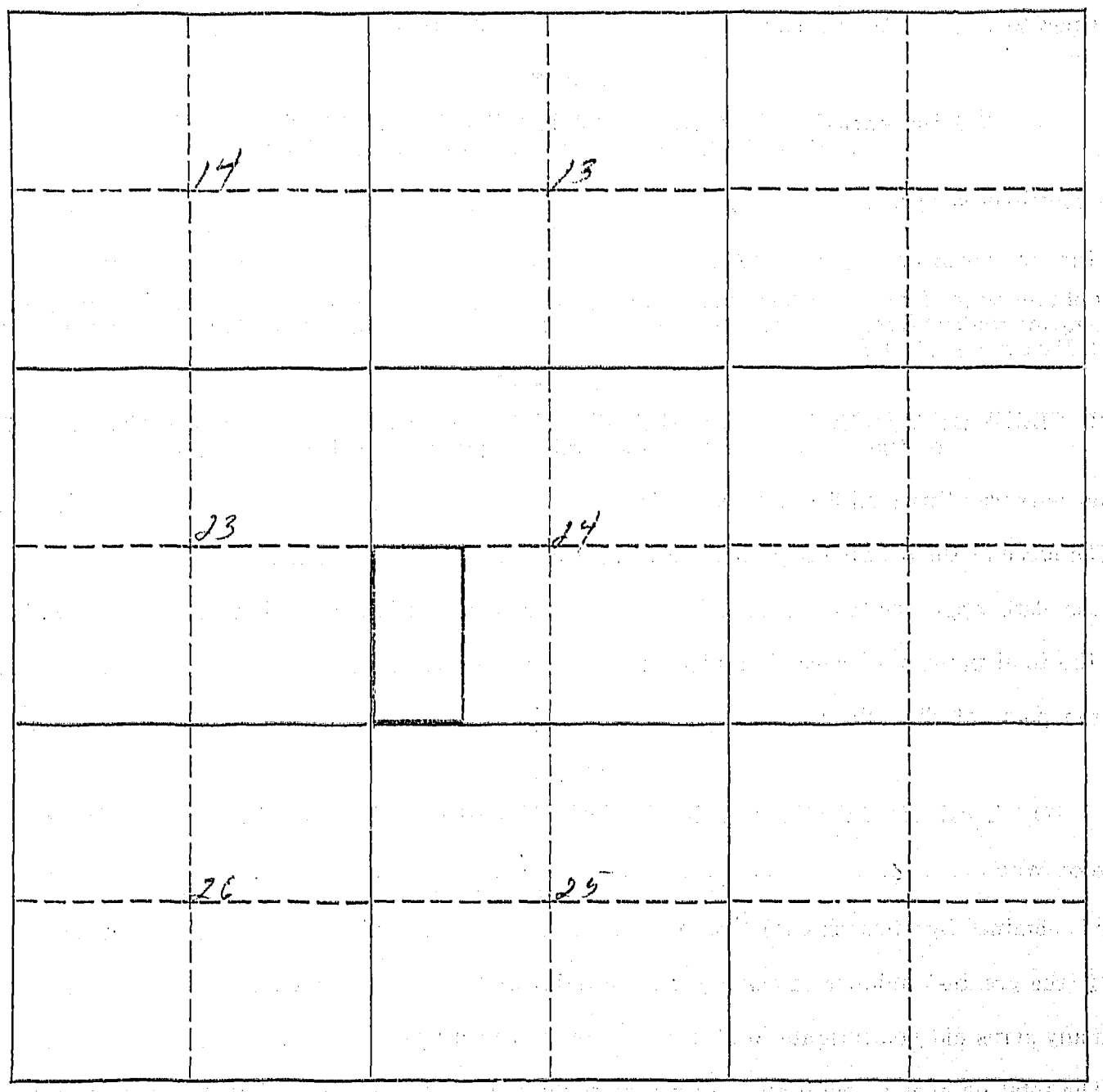

19. If the above land is irrigated from more than one ditch please give the acreage under each ditch in 19A and indicate the location of the land irrigated from each on the above map.

19A. Ditch: Dry Land Acres:

Ditch: Acres:

Information supplied by:

Name Address Date 8/8/96

REMARKS: Field check by Bill Johnson

If you cannot answer all of the questions on this form answer as many as you can and return the form to us as soon as possible.

Form WR 2 10M 8-45

STATE ENGINEERS OFFICE
Water Resources Survey

COUNTY Big Horn

FILE NO. 1055

Owner USID Address

AAA Owner Address

Operator Fisher, Richard Stevens Address Unknown

New Owner Address

New Operator Address

Assessment Record 0

Assessed Acreage

Legal Description of This Farm NW¼ SW¼ Sec. 24 Twp. 7S - Rge 36E

Total Acres in Farm 80

Code Number

Photo No. 254-23

AAA Contract No.

AAA Total Cropland Acreage

App. No. 0

Decree No.

Land is located in

Twp. 7S Rge. 36E Twp. Rge.

Twp. Rge. Twp. Rge.

Filed in Twp. Rge.

Remarks

Farm Map

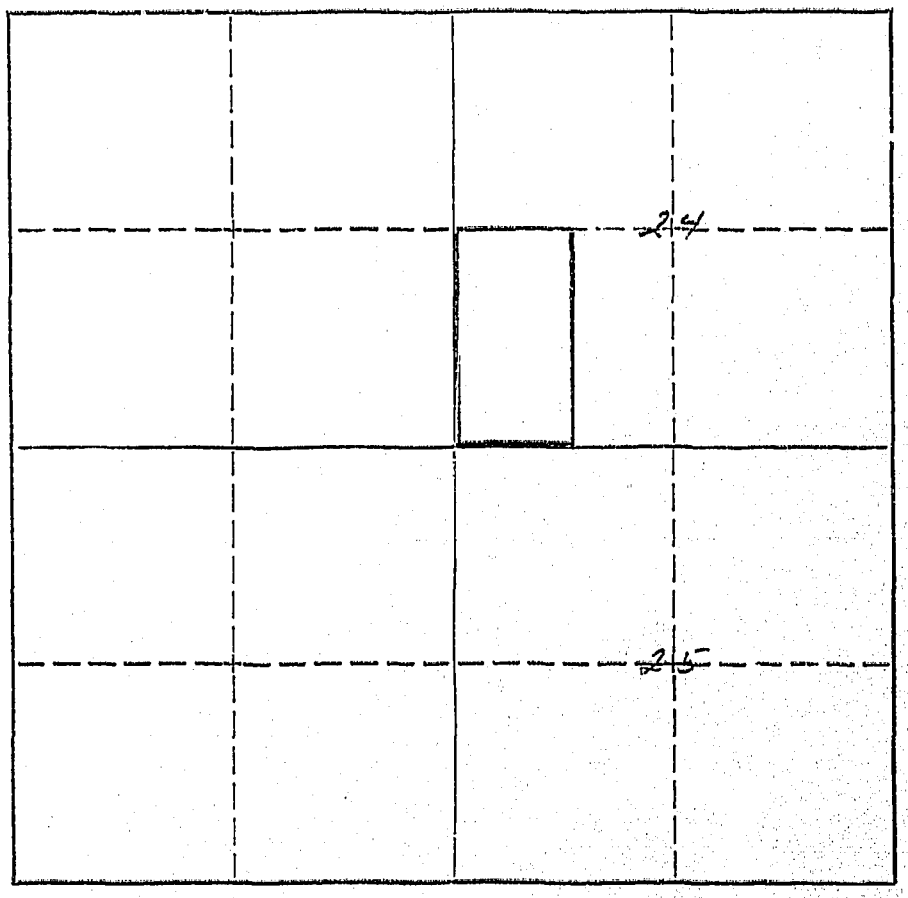

1056

Form WR-1—10M 8-45

STATE OF MONTANA
STATE ENGINEERS OFFICE
Water Resources Survey

Code No.....

County Big Horn

T. 7 So. R. 36 E.

Name of Land Owner U. S. I. D. Address.....

Name of Operator Bluebead, Lee Address Crow Agency, Mont.

Part A

TO BE FILED BY THOSE OBTAINING IRRIGATION WATER FROM A DITCH COMPANY OR IRRIGATION DISTRICT

1. Water is delivered by: Big Land
   Name of Ditch, Ditch Company or District supplying water
2. State the number of acres you irrigate under this system..... Shares you hold.....
3. If you obtain water from more than one Company, give the number of shares, acres irrigated and the name of the Company under "Remarks." If you obtain water from a Ditch Company and also have a private system fill in both Part A and Part B.

Part B

TO BE FILED BY THOSE WHO HAVE A PRIVATE DITCH, PUMP OR IRRIGATION SYSTEM
or those who have a private water right under a Ditch Company

4. In what year was this land first irrigated? Date.....
5. Give the name of the original appropriator (first user): .....
6. Give the date appropriated.....Amount filed on: Miners Inches.....C. F. S.....
7. State the total number of acres irrigated under this system:.....
8. Give the point of diversion:.....¼.....¼ Section..... Township..... Range.....

Part C

TO BE FILED BY ALL WATER USERS IN ADDITION TO PART A OR PART B

9. Source of Water: Trib. Little Owl Creek
   Name of stream or lake from which water is originally diverted
10. Water is obtained by: (Check one) Gravity..... Pumping..... Other.....
11. What is the greatest number of acres you have irrigated?..... Date.....
12. How many acres did you irrigate in 19 45 ? (Crop and pasture).....
13. State the total number of additional acres that could be irrigated by increasing the water supply, land leveling, etc..... This land is under what ditch? .....
14. How many acres of seeped land do you have which could be drained and put into production?.....
15. What is the condition of your irrigation system?.....
16. Is your water supply adequate? Yes..... No..... Explain.....
17. REMARKS:.....

OVER

NOTE: The foregoi questions apply only to irrigated land shown on this plat.

DESCRIPTION AND MAP OF FARM

18. Legal Description of this Farm N½NE¼, Sec. 24; T. 7 So. R. 36 E.

IRRIGATED LAND NON-IRRIGATED LAND

NORTH

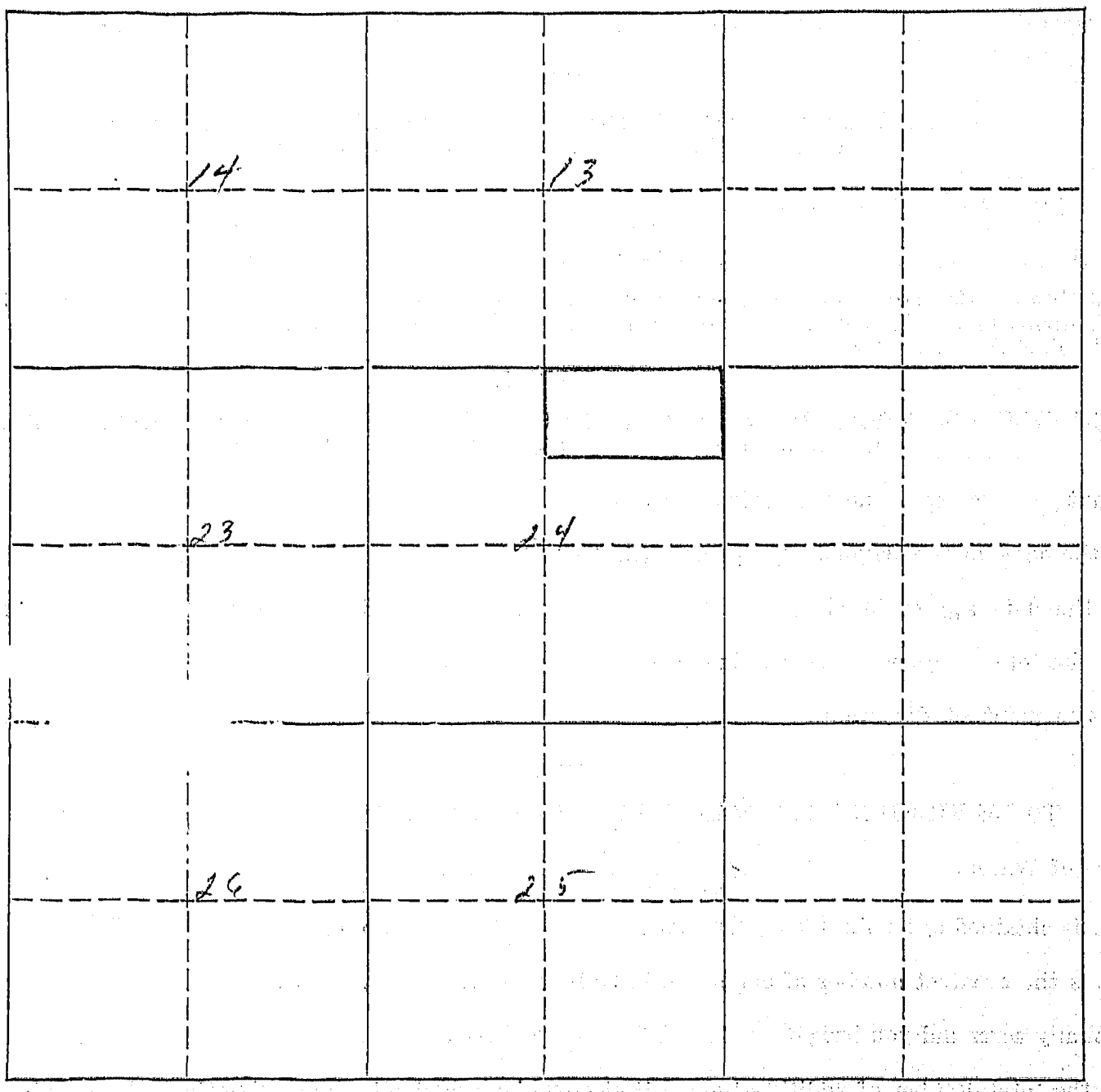

19. If the above land is irrigated from more than one ditch please give the acreage under each ditch in 19A and indicate the location of the land irrigated from each on the above map.

19A. Ditch: Dry Land Acres:

Ditch: Acres:

Information supplied by:

Name Address Date 5/8/46

REMARKS: Field check by Bill + Johnson

If you cannot answer all of the questions on this form answer as many as you can and return the form to us as soon as possible.

Form WR 2 10M 8-41

STATE ENGINEERS OFFICE
Water Resources Survey

COUNTY Big Horn

FILE NO. 1056

Owner USID Address

AAA Owner Address

Operator Bluebead, Lee Address Crow Agency

New Owner Address

New Operator Address

Assessment Record 0

Assessed Acreage

Legal Description of This Farm N½NE¼ Sec. 24 Twp. 7S Rge. 36E

Total Acres in Farm 80

Code Number

Photo No. 257-23

AAA Contract No.

AAA Total Cropland Acreage

App. No. 0

Decree No.

Land is located in

Twp. 7S Rge. 36E Twp. Rge.

Twp. Rge. Twp. Rge.

Filed in Twp. Rge.

Remarks

Farm Map

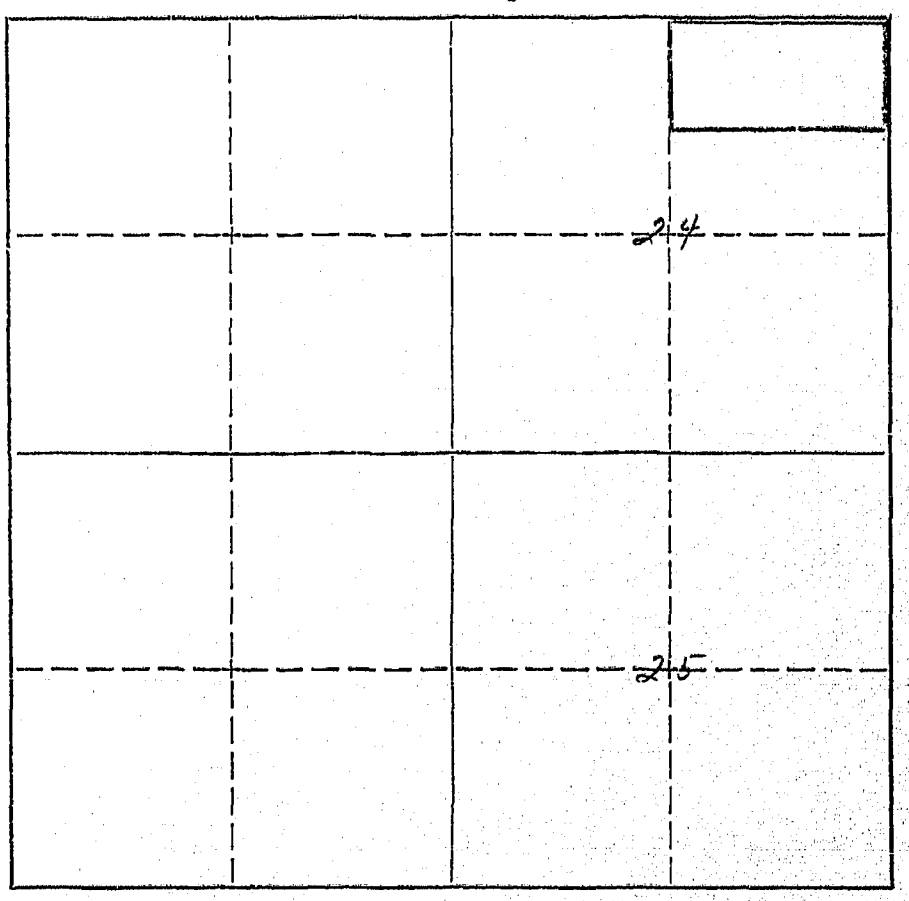

1057

Form WR-1—10M 3-45

STATE OF MONTANA
STATE ENGINEERS OFFICE
Water Resources Survey

Code No.....

County Big Horn

T. 7 So. R. 36 E.

Name of Land Owner U. S. I. D. Address.....

Name of Operator Miller, Walter, Jr. Address Lodge Grass, Mont.

Part A

TO BE FILED BY THOSE OBTAINING IRRIGATION WATER FROM A DITCH COMPANY OR IRRIGATION DISTRICT

1. Water is delivered by: Big Land
   Name of Ditch, Ditch Company or District supplying water
2. State the number of acres you irrigate under this system..... Shares you hold.....
3. If you obtain water from more than one Company, give the number of shares, acres irrigated and the name of the Company under "Remarks." If you obtain water from a Ditch Company and also have a private system fill in both Part A and Part B.

Part B

TO BE FILED BY THOSE WHO HAVE A PRIVATE DITCH, PUMP OR IRRIGATION SYSTEM
or those who have a private water right under a Ditch Company

4. In what year was this land first irrigated? Date.....
5. Give the name of the original appropriator (first user): .....
6. Give the date appropriated.....Amount filed on: Miners Inches.....C. F. S.....
7. State the total number of acres irrigated under this system:.....
8. Give the point of diversion:.....¼.....¼ Section..... Township..... Range.....

Part C

TO BE FILED BY ALL WATER USERS IN ADDITION TO PART A OR PART B

9. Source of Water: Big Beaver Creek
   Name of stream or lake from which water is originally diverted
10. Water is obtained by: (Check one) Gravity..... Pumping..... Other.....
11. What is the greatest number of acres you have irrigated?..... Date.....
12. How many acres did you irrigate in 19 45 ? (Crop and pasture).....
13. State the total number of additional acres that could be irrigated by increasing the water supply, land leveling, etc..... This land is under what ditch? .....
14. How many acres of seeped land do you have which could be drained and put into production?.....
15. What is the condition of your irrigation system?.....
16. Is your water supply adequate? Yes..... No..... Explain.....
17. REMARKS:.....

OVER

NOTE: The foregoing questions apply only to irrigated land shown on this plat.

DESCRIPTION AND MAP OF FARM

18. Legal Description of this Farm SE¼NE¼, NE¼SE¼, Sec. 24; S½, Sec. 25; T. 7 So. R. 36E.

IRRIGATED LAND NON-IRRIGATED LAND

NORTH

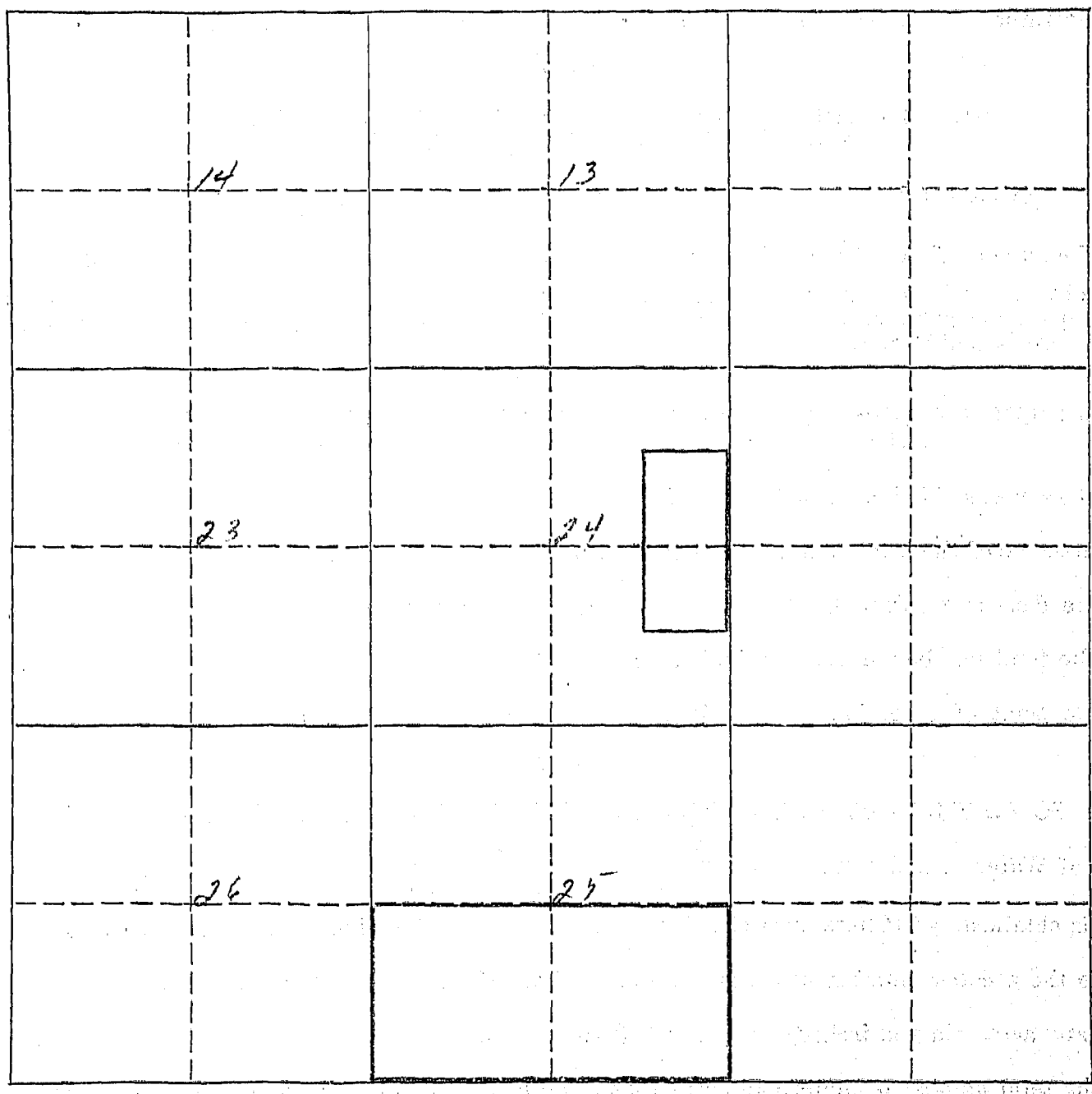

19. If the above land is irrigated from more than one ditch please give the acreage under each ditch in 19A and indicate the location of the land irrigated from each on the above map.

19A. Ditch: Dry Land Acres:

Ditch: Acres:

Information supplied by:

Name Address Date 8/8/46

REMARKS: Field check by Bill J Johnson

If you cannot answer all of the questions on this form answer as many as you can and return the form to us as soon as possible.

1 Form WR 2 10M 8-45

STATE ENGINEERS OFFICE
Water Resources Survey

COUNTY Big Horn

FILE NO. 1057

Owner USIP Address

AAA Owner Address

Operator Miller, Walter Sr. Address Lodge Grass

New Owner Address

New Operator Address

Assessment Record 0

Assessed Acreage

Legal Description of This Farm S½ NE¼, NE¼ SE¼ sec. 24; S½ sec. 25 Twp. 7S Rge. 36E.

Total Acres in Farm 400

Code Number

Photo No. 254-23, 254-31

AAA Contract No.

AAA Total Cropland Acreage

App. No. 0

Decree No.

Land is located in

Twp. 7S Rge. 36E Twp. Rge.

Twp. Rge. Twp. Rge.

Filed in Twp. Rge.

Remarks

Farm Map

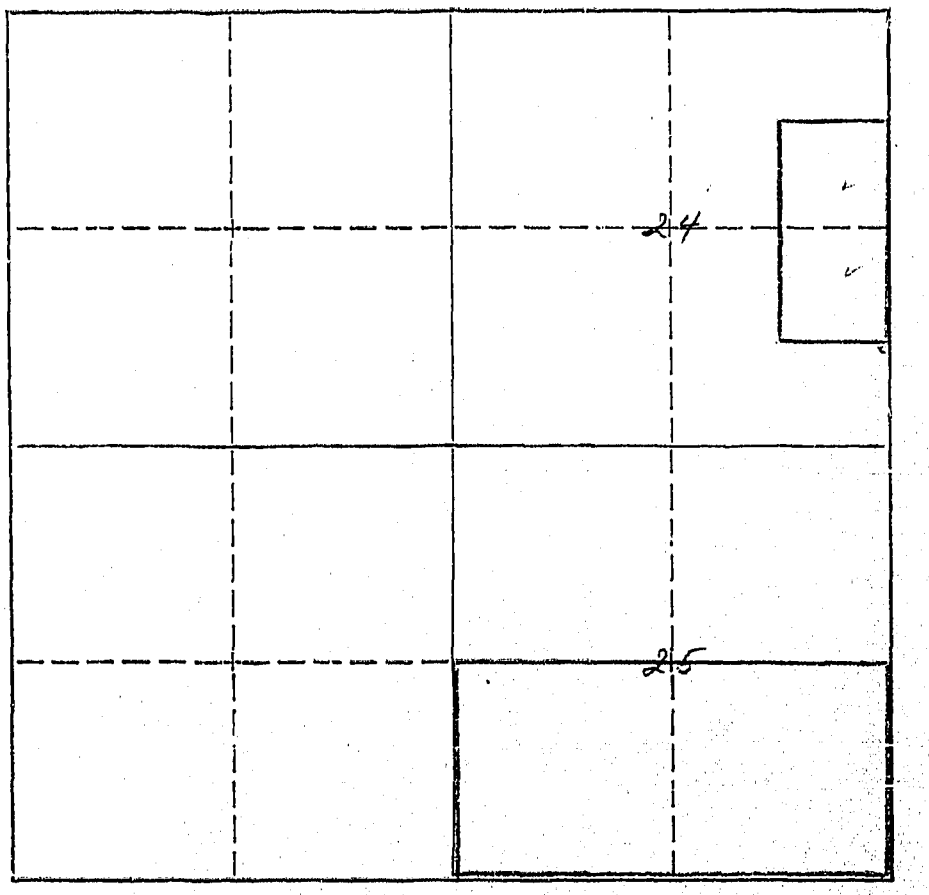

1058

Form W[illegible]-45

STATE OF MONTANA
STATE ENGINEERS OFFICE
Water Resources Survey

Code No.....

County Big Horn

T. 7 So. R. 36 E.

Name of Land Owner U. S. I. D. Address.....

Name of Operator Miller, Walter Address Lodge, Grass, Montana

Part A

TO BE FILED BY THOSE OBTAINING IRRIGATION WATER FROM A DITCH COMPANY OR IRRIGATION DISTRICT

1. Water is delivered by: Dry Land
   Name of Ditch, Ditch Company or District supplying water
2. State the number of acres you irrigate under this system..... Shares you hold.....
3. If you obtain water from more than one Company, give the number of shares, acres irrigated and the name of the Company under "Remarks." If you obtain water from a Ditch Company and also have a private system fill in both Part A and Part B.

Part B

TO BE FILED BY THOSE WHO HAVE A PRIVATE DITCH, PUMP OR IRRIGATION SYSTEM
or those who have a private water right under a Ditch Company

4. In what year was this land first irrigated? Date.....
5. Give the name of the original appropriator (first user): .....
6. Give the date appropriated.....Amount filed on: Miners Inches.....C. F. S.....
7. State the total number of acres irrigated under this system:.....
8. Give the point of diversion:.....¼.....¼ Section..... Township..... Range.....

Part C

TO BE FILED BY ALL WATER USERS IN ADDITION TO PART A OR PART B

9. Source of Water: Dry Beaver Creek
   Name of stream or lake from which water is originally diverted
10. Water is obtained by: (Check one) Gravity..... Pumping..... Other.....
11. What is the greatest number of acres you have irrigated?..... Date.....
12. How many acres did you irrigate in 19 45? (Crop and pasture).....
13. State the total number of additional acres that could be irrigated by increasing the water supply, land leveling, etc..... This land is under what ditch? .....
14. How many acres of seeped land do you have which could be drained and put into production?.....
15. What is the condition of your irrigation system?.....
16. Is your water supply adequate? Yes..... No..... Explain.....
17. REMARKS:.....

OVER

NOTE: The foregoing questions apply only to irrigated land shown on this plat.

DESCRIPTION AND MAP OF FARM

18. Legal Description of this Farm N½, Sec. 25; T. 7 So. R. 36 E.

IRRIGATED LAND NON-IRRIGATED LAND

NORTH

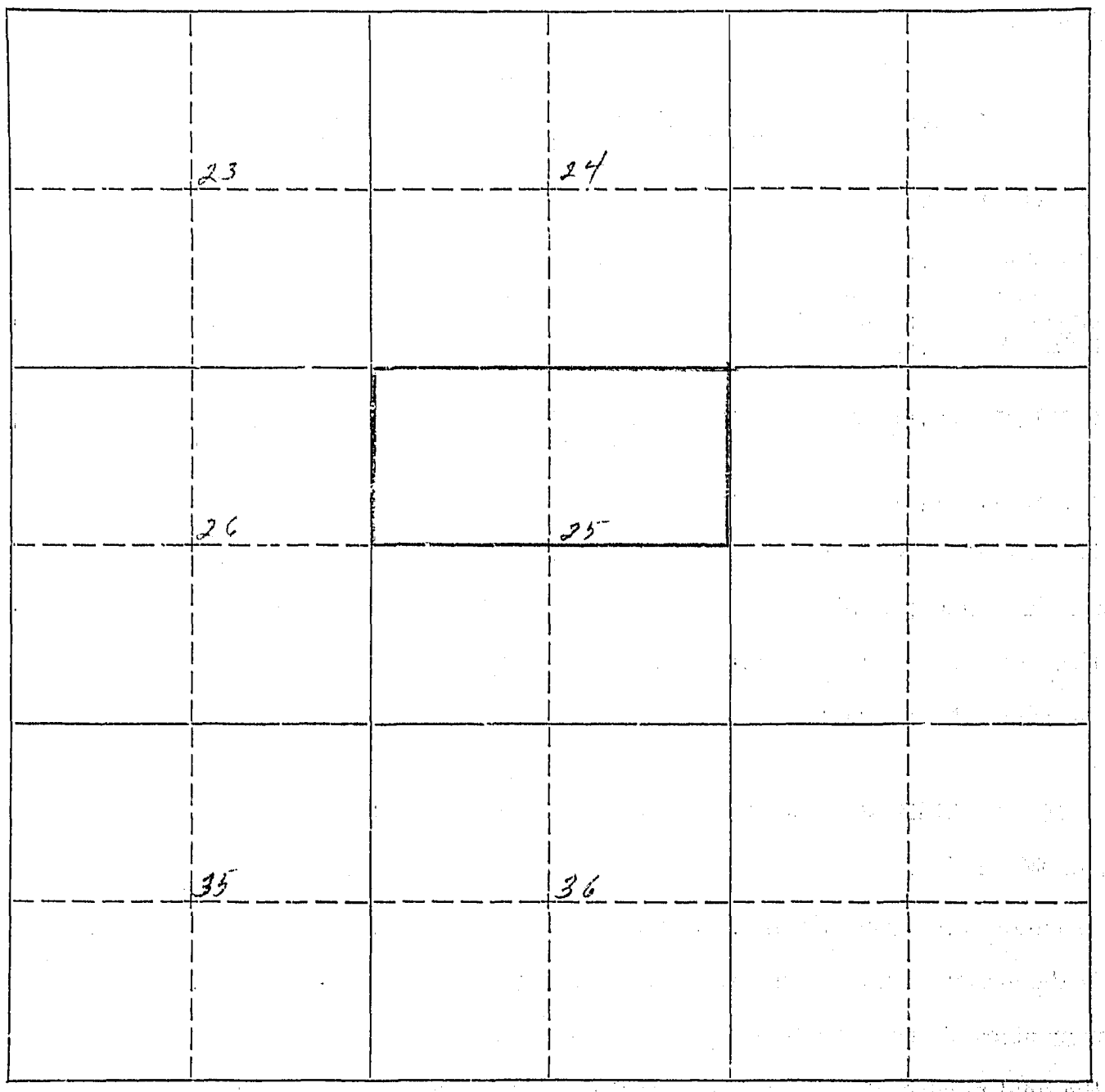

19. If the above land is irrigated from more than one ditch please give the acreage under each ditch in 19A and indicate the location of the land irrigated from each on the above map.

19A. Ditch: Dry Land Acres:

Ditch: Acres:

Information supplied by:

Name Address Date 8/8/46

REMARKS: Field check by Bille & Johnson

If you cannot answer all of the questions on this form answer as many as you can and return the form to us as soon as possible.

1 Form WR 2 10M 8-4

STATE ENGINEERS OFFICE
Water Resources Survey

COUNTY Big Horn

FILE NO. 1058

Owner USID Address

AAA Owner Address

Operator Miller, Walter Address Lodge Grass

New Owner Address

New Operator Address

Assessment Record 0

Assessed Acreage

Legal Description of This Farm N½ Sec. 25 Twp. 7S - Rge. 36E.

Total Acres in Farm 320

Code Number

Photo No. 254-31

AAA Contract No.

AAA Total Cropland Acreage

App. No. 0

Decree No.

Land is located in

Twp. 7S Rge. 36E Twp. Rge.

Twp. Rge. Twp. Rge.

Filed in Twp. Rge.

Remarks

Farm Map

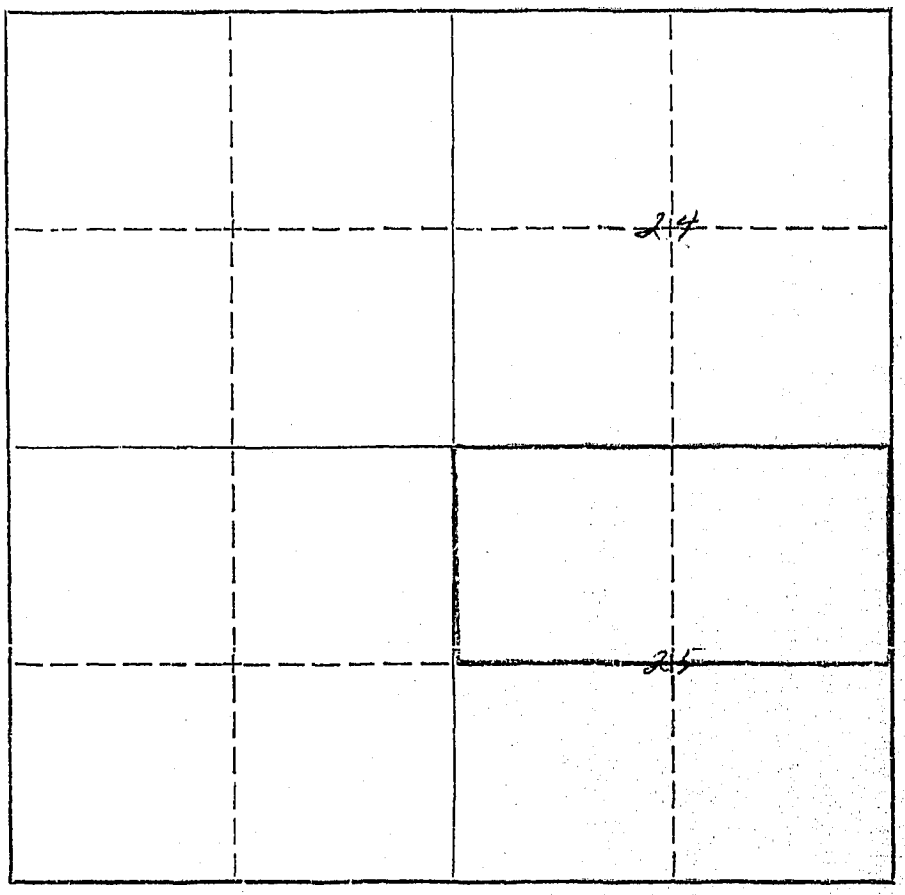

1061

Form WR-1—10M-2-45

STATE OF MONTANA
STATE ENGINEERS OFFICE
Water Resources Survey

Code No.....

County Big Horn

T. 7 So. R. 36 E.

Name of Land Owner U. S. I. D. Address.....

Name of Operator No Operator Address.....

Part A

TO BE FILED BY THOSE OBTAINING IRRIGATION WATER FROM A DITCH COMPANY OR IRRIGATION DISTRICT

1. Water is delivered by: Dry Land
   Name of Ditch, Ditch Company or District supplying water
2. State the number of acres you irrigate under this system..... Shares you hold.....
3. If you obtain water from more than one Company, give the number of shares, acres irrigated and the name of the Company under "Remarks." If you obtain water from a Ditch Company and also have a private system fill in both Part A and Part B.

Part B

TO BE FILED BY THOSE WHO HAVE A PRIVATE DITCH, PUMP OR IRRIGATION SYSTEM
or those who have a private water right under a Ditch Company

4. In what year was this land first irrigated? Date.....
5. Give the name of the original appropriator (first user): .....
6. Give the date appropriated.....Amount filed on: Miners Inches.....C. F. S.....
7. State the total number of acres irrigated under this system:.....
8. Give the point of diversion:.....¼.....¼ Section..... Township..... Range.....

Part C

TO BE FILED BY ALL WATER USERS IN ADDITION TO PART A OR PART B

9. Source of Water: Owl Creek
   Name of stream or lake from which water is originally diverted
10. Water is obtained by: (Check one) Gravity..... Pumping..... Other.....
11. What is the greatest number of acres you have irrigated?..... Date.....
12. How many acres did you irrigate in 19 45 ? (Crop and pasture).....
13. State the total number of additional acres that could be irrigated by increasing the water supply, land leveling, etc..... This land is under what ditch? .....
14. How many acres of seeped land do you have which could be drained and put into production?.....
15. What is the condition of your irrigation system?.....
16. Is your water supply adequate? Yes..... No..... Explain.....
17. REMARKS:.....

OVER

NOTE: The foregoing questions apply only to irrigated land shown on this plat.

DESCRIPTION AND MAP OF FARM

18. Legal Description of this Farm W½SW¼, E½SW¼, Sec. 22; T. 7 So. R. 36 E.

IRRIGATED LAND NON-IRRIGATED LAND

NORTH

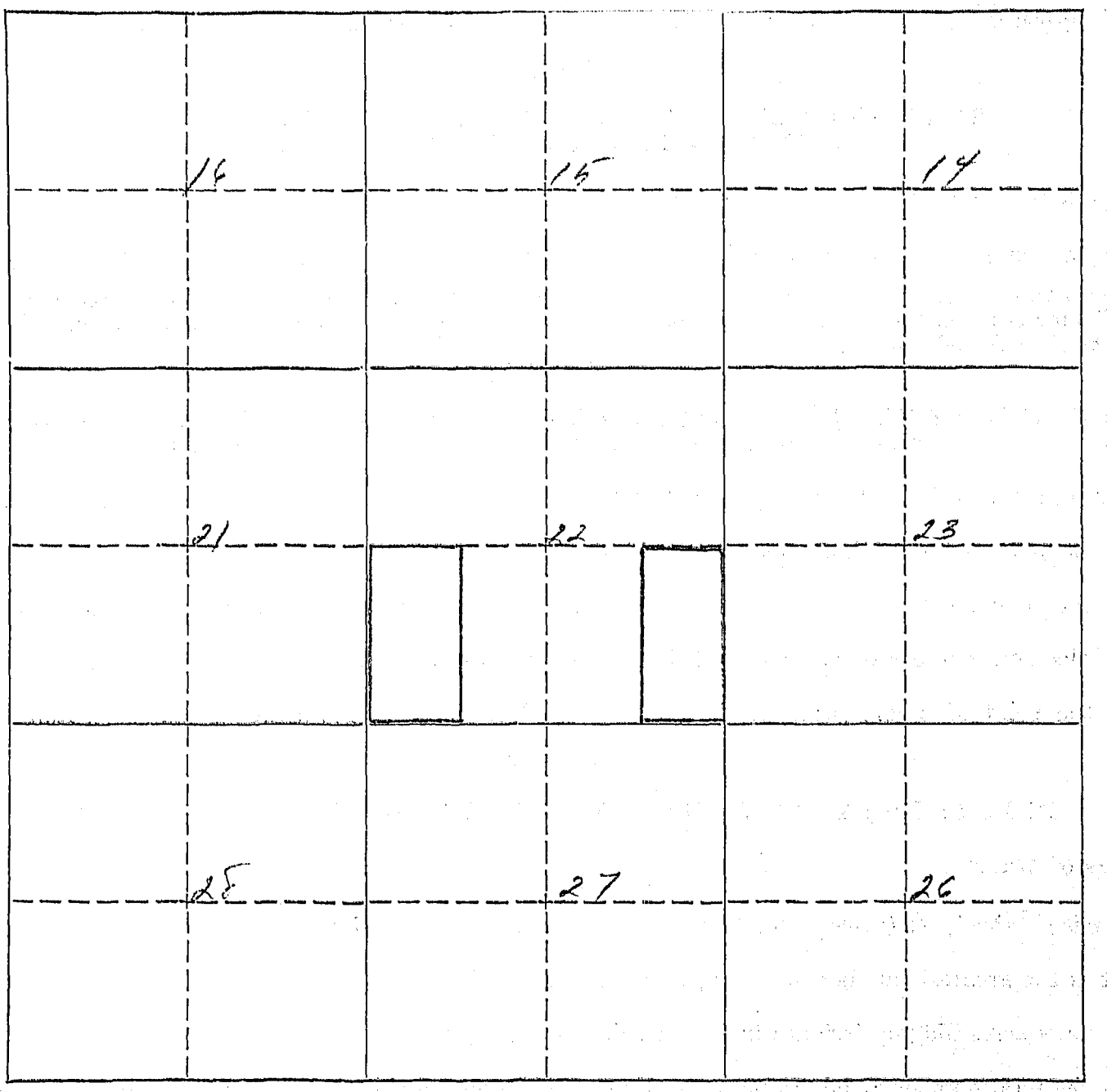

19. If the above land is irrigated from more than one ditch please give the acreage under each ditch in 19A and indicate the location of the land irrigated from each on the above map.

19A. Ditch: Dry Land Acres:

Ditch: Acres:

Information supplied by:

Name Address Date 8/8/46

REMARKS: Field check by Bill Johnson

If you cannot answer all of the questions on this form answer as many as you can and return the form to us as soon as possible.

1 Form WR 2 10M 8-4

STATE ENGINEERS OFFICE
Water Resources Survey

COUNTY Big Horn

FILE NO. 1061

Owner U.S.D.A. Address

AAA Owner Address

Operator No Operator Address

New Owner Address

New Operator Address

Assessment Record 0

Assessed Acreage

Legal Description of This Farm W½ SW¼, E½ SE¼ Sec. 22 Twp. 75-Rge. 36E

Total Acres in Farm 160

Code Number

Photo No. 227-100

AAA Contract No.

AAA Total Cropland Acreage

App. No. 170 A

Decree No.

Land is located in

Twp. 75 Rge. 36E Twp. Rge.

Twp. Rge. Twp. Rge.

Filed in Twp. Rge.

Remarks

Farm Map

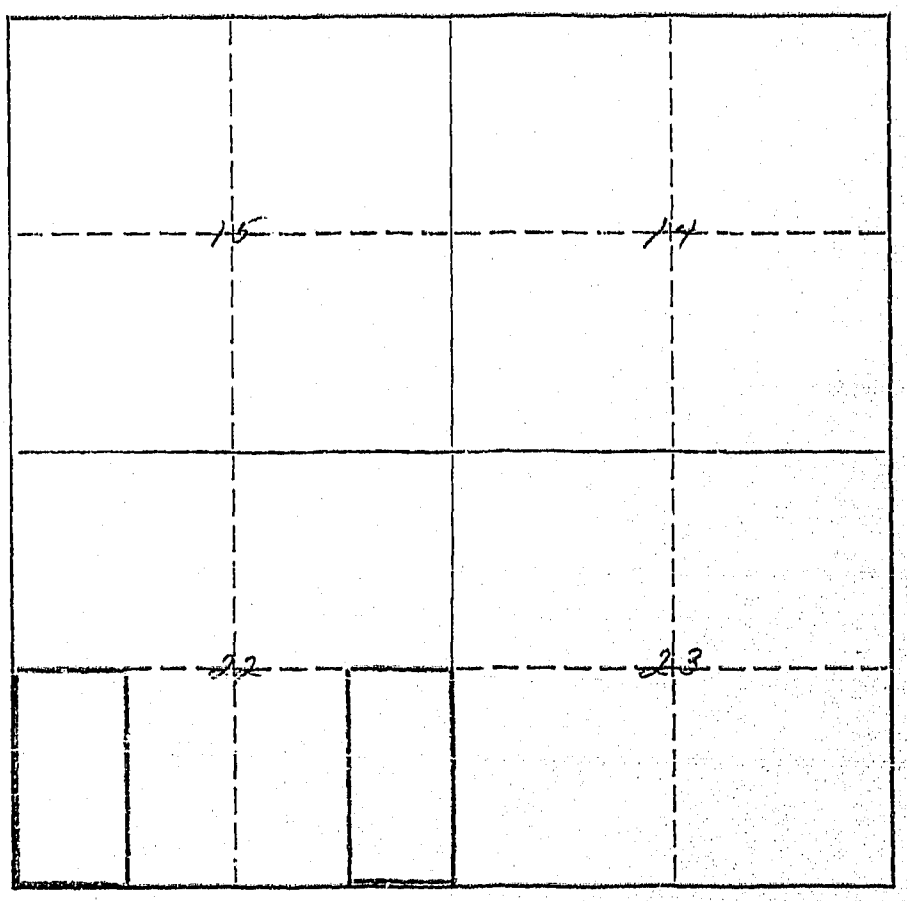

Form Ap. 1—10M 5

Code No 170A

STATE ENGINEERS OFFICE
Water Resources Survey

Notice of Appropriation

170-A

1. County Big Horn Book 3 Page 45 Record Misc.
2. Name of Appropriator Bartz & Company by C. W. Bartz Address Wyola, Montana
3. Date Appropriated 3-6-1920 App. 3-1-1920 Date Filed 3-8-1920
   Amount Appropriated, Miners Inches 850, Cubic Feet per second
4. Name of Stream Owl Creek Tributary Big Horn Basin Yellowstone
5. Point of Diversion N. 88° 10' E 1790 ft. from W¼ corner of

   Sec. 13 Twp. 8 S. Rge. 36 E. Bank of Stream right.
6. Purpose Irrigation, domestic.
7. Description of System Headgate 72" x 36". Ditch running NW.
8. Land Description of Intended Place of Use Sec. 22, 34, 35, 27; Twp. 7 S. Rge. 36 E.
9. Remarks (Pertaining to Use, etc.)

   Not in use

Decree

10. Case No. Date Amt. Decreed: M. I. C. F. S.
11. To Whom Decreed Address
12. Name of Ditch Maximum Capacity (C. F. S.)
13. Date of Priority Purpose
14. Land Description of Place of Use as Decreed
15. Remarks (Present Use Status, etc.)

1062

Form WR-1—10M 8-45

STATE OF MONTANA
STATE ENGINEERS OFFICE
Water Resources Survey

Code No.....

County Big Horn

T. 7 So. R. 36 E.

Name of Land Owner U. S. I. D. Address.....

Name of Operator Lindsey, Harry Address.....

Part A

TO BE FILED BY THOSE OBTAINING IRRIGATION WATER FROM A DITCH COMPANY OR IRRIGATION DISTRICT

1. Water is delivered by: Big Land
   Name of Ditch, Ditch Company or District supplying water
2. State the number of acres you irrigate under this system..... Shares you hold.....
3. If you obtain water from more than one Company, give the number of shares, acres irrigated and the name of the Company under "Remarks." If you obtain water from a Ditch Company and also have a private system fill in both Part A and Part B.

Part B

TO BE FILED BY THOSE WHO HAVE A PRIVATE DITCH, PUMP OR IRRIGATION SYSTEM
or those who have a private water right under a Ditch Company

4. In what year was this land first irrigated? Date.....
5. Give the name of the original appropriator (first user): .....
6. Give the date appropriated.....Amount filed on: Miners Inches.....C. F. S.....
7. State the total number of acres irrigated under this system:.....
8. Give the point of diversion:.....¼.....¼ Section..... Township..... Range.....

Part C

TO BE FILED BY ALL WATER USERS IN ADDITION TO PART A OR PART B

9. Source of Water: Little Owl
   Name of stream or lake from which water is originally diverted
10. Water is obtained by: (Check one) Gravity..... Pumping..... Other.....
11. What is the greatest number of acres you have irrigated?..... Date.....
12. How many acres did you irrigate in 19 45 ? (Crop and pasture).....
13. State the total number of additional acres that could be irrigated by increasing the water supply, land leveling, etc..... This land is under what ditch? .....
14. How many acres of seeped land do you have which could be drained and put into production?.....
15. What is the condition of your irrigation system?.....
16. Is your water supply adequate? Yes..... No..... Explain.....
17. REMARKS:.....

.....

.....

.....

OVER

NOTE: The foregoin uestions apply only to irrigated land shown on this plat.

DESCRIPTION AND MAP OF FARM

18. Legal Description of this Farm NE¼, E½NW¼, Sec. 14; T. 7 So. R. 36E.

IRRIGATED LAND NON-IRRIGATED LAND

NORTH

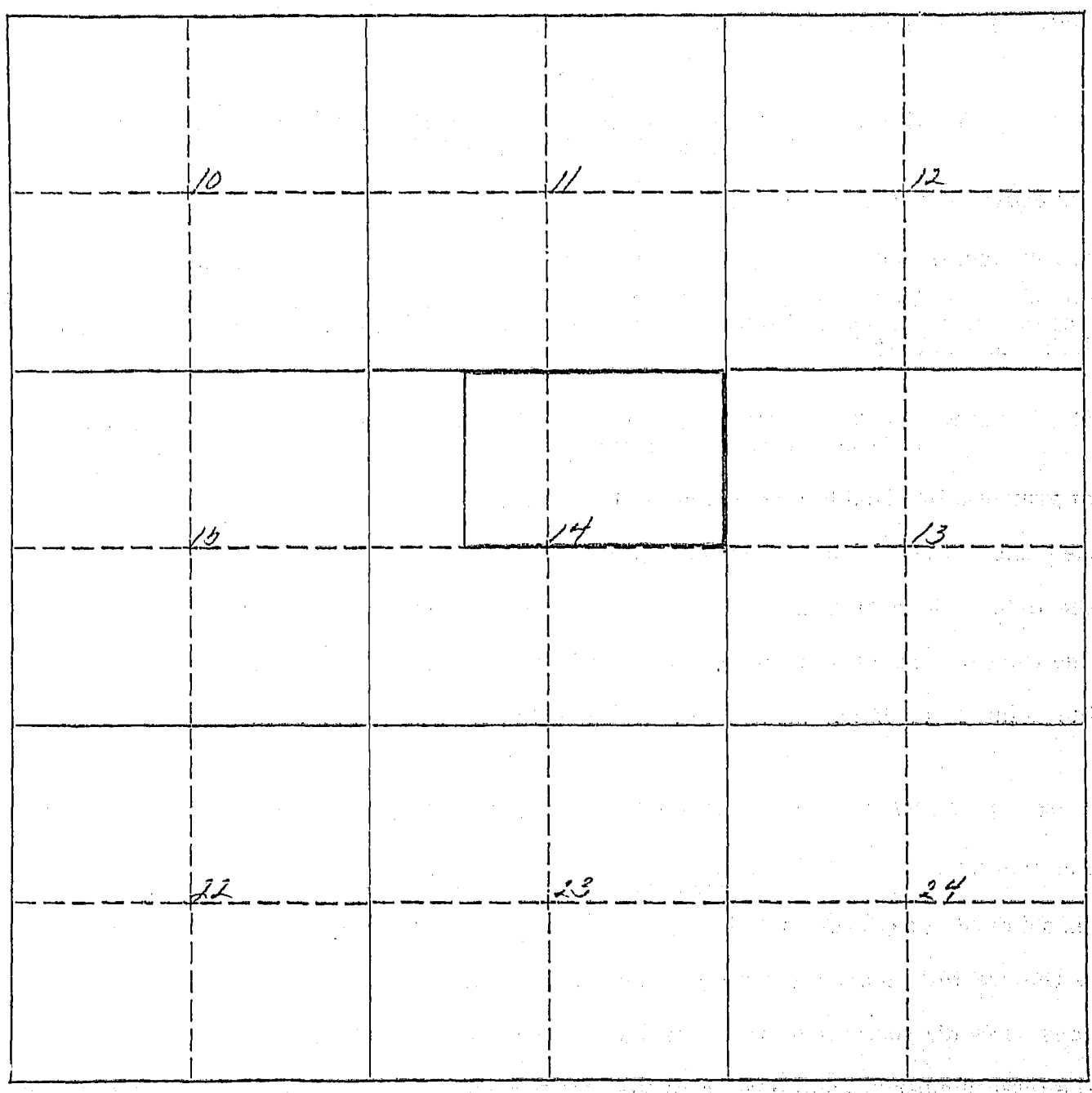

19. If the above land is irrigated from more than one ditch please give the acreage under each ditch in 19A and indicate the location of the land irrigated from each on the above map.

19A. Ditch: Dry Land Acres:

Ditch: Acres:

Information supplied by:

Name Address Date 8/8/46

REMARKS: Field Check by Bille & Johnson

If you cannot answer all of the questions on this form answer as many as you can and return the form to us as soon as possible.

Form WR 2 10M 8-41

STATE ENGINEERS OFFICE
Water Resources Survey

COUNTY Big Horn

FILE NO. 1062

Owner USID Address

AAA Owner Address

Operator Lindsey Harry Address

New Owner Address

New Operator Address

Assessment Record 0

Assessed Acreage

Legal Description of This Farm NE¼ E½ NW¼ sec. 14 Twp. 7S - Rge. 36E

Total Acres in Farm 240

Code Number

Photo No. 227-99

AAA Contract No.

AAA Total Cropland Acreage

App. No. 0

Decree No.

Land is located in

Twp 7S Rge 36E Twp. Rge.

Twp. Rge. Twp. Rge.

Filed in Twp. Rge.

Remarks

Farm Map

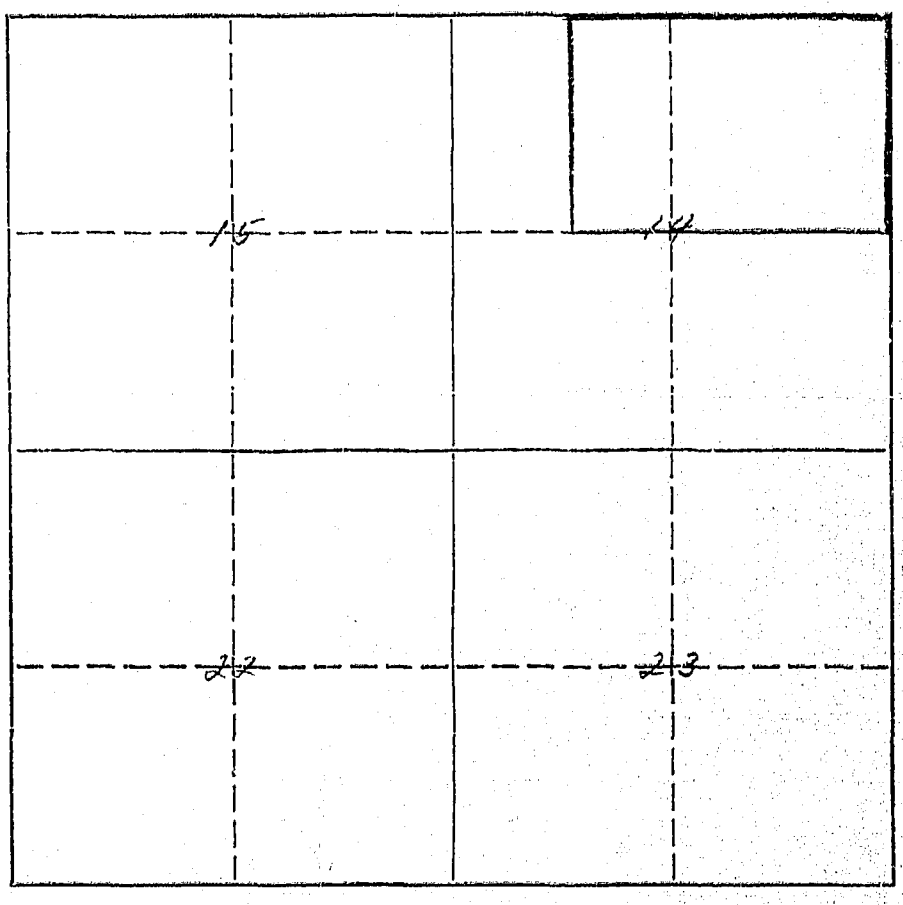

1063

Form WR-1, 10M 8-45

STATE OF MONTANA
STATE ENGINEERS OFFICE
Water Resources Survey

Code No.....

County Big Horn

T. 7 So. R. 36 E.

Name of Land Owner U. S. I. D. Address.....

Name of Operator Spottedhorse, Fern Address Crow Agency, Montana

Part A

TO BE FILED BY THOSE OBTAINING IRRIGATION WATER FROM A DITCH COMPANY OR IRRIGATION DISTRICT

1. Water is delivered by: Big Land
   Name of Ditch, Ditch Company or District supplying water
2. State the number of acres you irrigate under this system..... Shares you hold.....
3. If you obtain water from more than one Company, give the number of shares, acres irrigated and the name of the Company under "Remarks." If you obtain water from a Ditch Company and also have a private system fill in both Part A and Part B.

Part B

TO BE FILED BY THOSE WHO HAVE A PRIVATE DITCH, PUMP OR IRRIGATION SYSTEM
or those who have a private water right under a Ditch Company

4. In what year was this land first irrigated? Date.....
5. Give the name of the original appropriator (first user): .....
6. Give the date appropriated.....Amount filed on: Miners Inches.....C. F. S.....
7. State the total number of acres irrigated under this system:.....
8. Give the point of diversion:.....¼.....¼ Section..... Township..... Range.....

Part C

TO BE FILED BY ALL WATER USERS IN ADDITION TO PART A OR PART B

9. Source of Water: Trib. Big Beaver Creek
   Name of stream or lake from which water is originally diverted
10. Water is obtained by: (Check one) Gravity..... Pumping..... Other.....
11. What is the greatest number of acres you have irrigated?..... Date.....
12. How many acres did you irrigate in 19....45? (Crop and pasture).....
13. State the total number of additional acres that could be irrigated by increasing the water supply, land leveling, etc..... This land is under what ditch? .....
14. How many acres of seeped land do you have which could be drained and put into production?.....
15. What is the condition of your irrigation system?.....
16. Is your water supply adequate? Yes..... No..... Explain.....
17. REMARKS:.....

.....

.....

.....

OVER

NOTE: The foregoin uestions apply only to irrigated land shown on this plat.

DESCRIPTION AND MAP OF FARM

18. Legal Description of this Farm SE¼SE¼, Sec. 14; T. 7 So. R. 36E.

IRRIGATED LAND NON-IRRIGATED LAND

NORTH

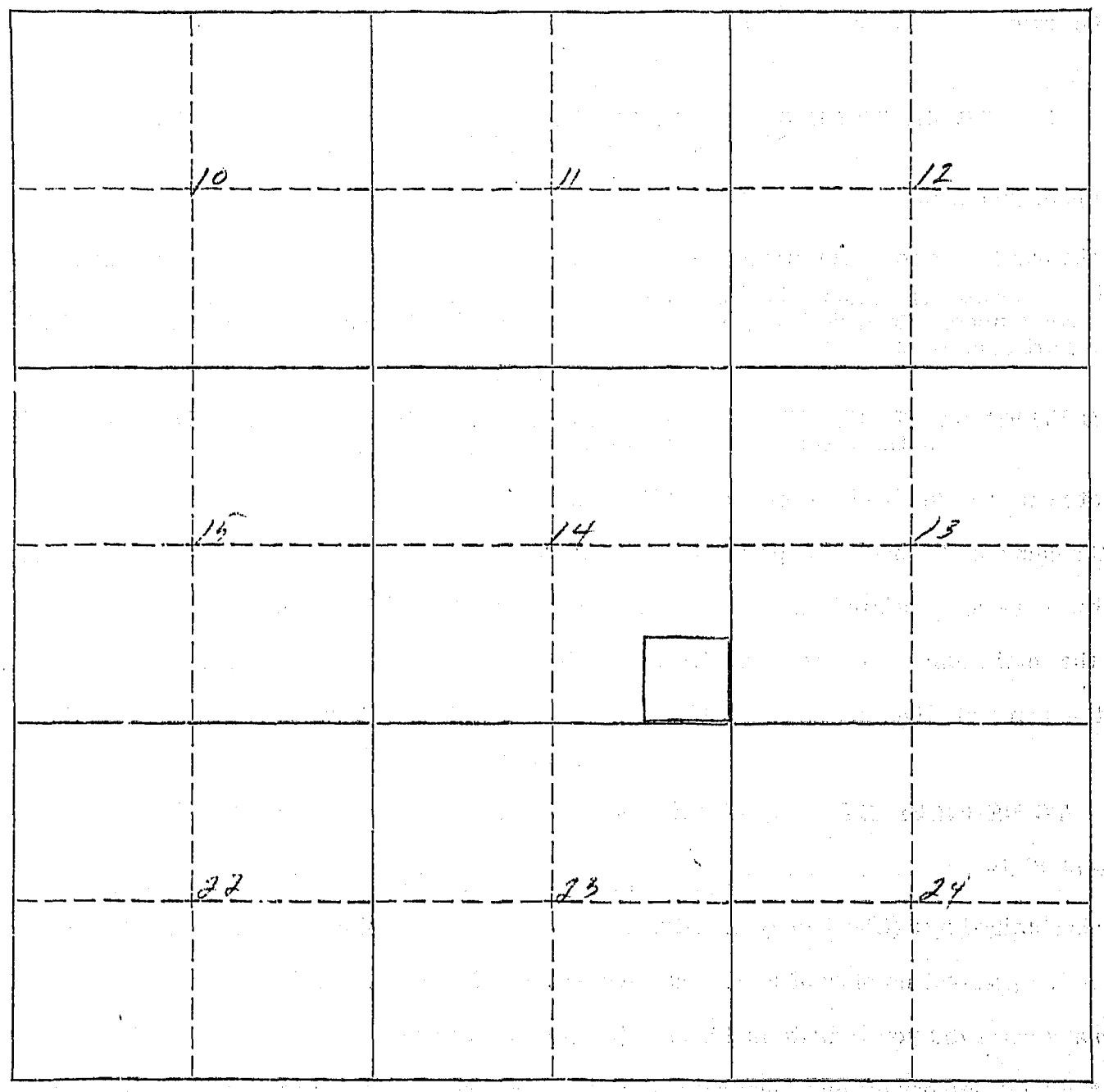

19. If the above land is irrigated from more than one ditch please give the acreage under each ditch in 19A and indicate the location of the land irrigated from each on the above map.

19A. Ditch: Dry Land Acres:

Ditch: Acres:

Information supplied by:

Name Address Date 8/8/46

REMARKS: Field check by Bill Johnson

If you cannot answer all of the questions on this form answer as many as you can and return the form to us as soon as possible.

Form WR 2 10M 8-41

STATE ENGINEERS OFFICE
Water Resources Survey

COUNTY Big Horn

FILE NO. 1063

Owner USA — Address

AAA Owner — Address

Operator Southhorn Farm — Address Crow Agency

New Owner — Address

New Operator — Address

Assessment Record 0

Assessed Acreage

Legal Description of This Farm SE "SW" Sec 14 Twp 7S - Rge 36E

Total Acres in Farm 40

Code Number

Photo No. 227-99

AAA Contract No.

AAA Total Cropland Acreage

App. No. 0

Decree No.

Land is located in

Twp. 7S Rge. 36E Twp. Rge.

Twp. Rge. Twp. Rge.

Filed in Twp. Rge.

Remarks
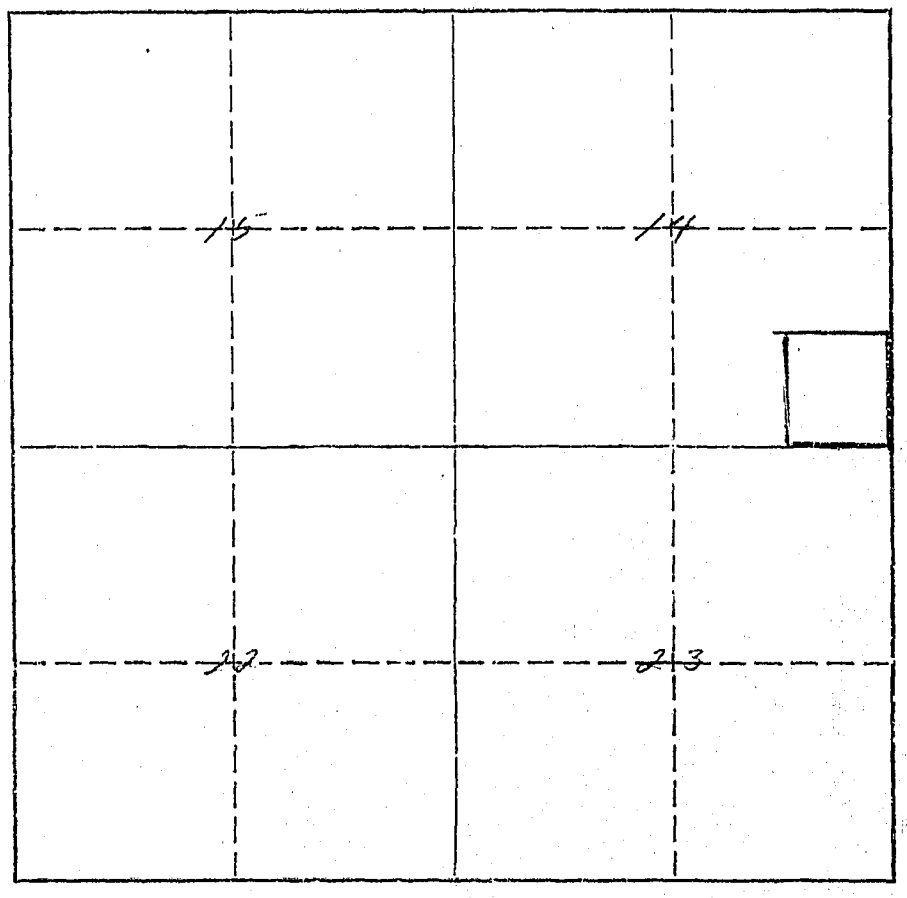
Farm Map