1039

Form WR-1—10M 8-46

STATE OF MONTANA
STATE ENGINEERS OFFICE
Water Resources Survey

Code No. 3D, 2D, 9A

County Big Horn

T. 7 So. R. 36 E.

Name of Land Owner U. S. I. D. Address

Name of Operator Faddis-Kennedy Address Box 45, Lodge Grass, Mont.

Part A

TO BE FILED BY THOSE OBTAINING IRRIGATION WATER FROM A DITCH COMPANY OR IRRIGATION DISTRICT

1. Water is delivered by: Private Ditch
   Name of Ditch, Ditch Company or District supplying water
2. State the number of acres you irrigate under this system 0 Shares you hold
3. If you obtain water from more than one Company, give the number of shares, acres irrigated and the name of the Company under "Remarks." If you obtain water from a Ditch Company and also have a private system fill in both Part A and Part B.

Part B

TO BE FILED BY THOSE WHO HAVE A PRIVATE DITCH, PUMP OR IRRIGATION SYSTEM
or those who have a private water right under a Ditch Company

4. In what year was this land first irrigated? Date
5. Give the name of the original appropriator (first user):
6. Give the date appropriated Amount filed on: Miners Inches C. F. S.
7. State the total number of acres irrigated under this system:
8. Give the point of diversion: ¼ ¼ Section Township Range

Part C

TO BE FILED BY ALL WATER USERS IN ADDITION TO PART A OR PART B

9. Source of Water: Owl Creek
   Name of stream or lake from which water is originally diverted
10. Water is obtained by: (Check one) Gravity ✓ Pumping Other
11. What is the greatest number of acres you have irrigated? Date
12. How many acres did you irrigate in 19 45? (Crop and pasture)
13. State the total number of additional acres that could be irrigated by increasing the water supply, land leveling, etc. 12 This land is under what ditch?
14. How many acres of seeped land do you have which could be drained and put into production? 0
15. What is the condition of your irrigation system? Poor
16. Is your water supply adequate? Yes No ✓ Explain
17. REMARKS: Ditch not used for several years.

OVER

NOTE: The foregoing questions apply only to irrigated land shown on this plat.

DESCRIPTION AND MAP OF FARM

18. Legal Description of this Farm NW¼, SW¼NE¼, Sec. 3; E½E½, SW¼SE¼, SE¼SW¼, Sec. 4; W½, SW¼SE¼, Sec. 9; T. 7 So. R. 36 E.

IRRIGATED LAND NON-IRRIGATED LAND

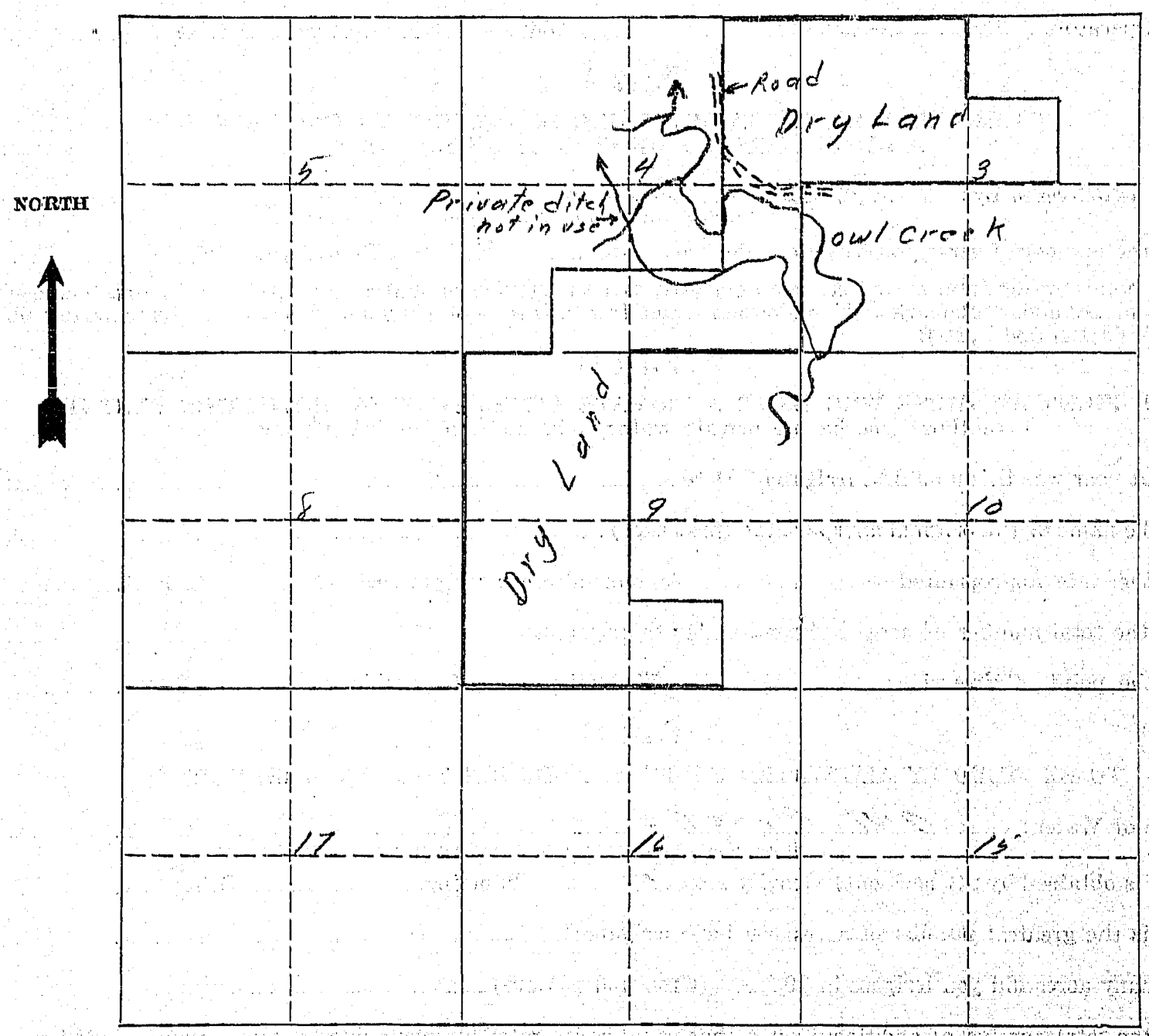

19. If the above land is irrigated from more than one ditch please give the acreage under each ditch in 19A and indicate the location of the land irrigated from each on the above map.

19A. Ditch: Private Ditch, Acres: 0

Ditch: Acres:

Information supplied by:

Name Address Date 8/9/46

REMARKS: field check by Bill & Johnson

If you cannot answer all of the questions on this form answer as many as you can and return the form to us as soon as possible.

1 Form WR 2 10M 8-4

STATE ENGINEERS OFFICE
Water Resources Survey

COUNTY Big Horn

FILE NO. 1039

Owner USRD Address

AAA Owner Address

Operator Faddis - Kennedy Address Box 45 - Lodge Grass

New Owner Address

New Operator Address

Assessment Record 0

Assessed Acreage

Legal Description of This Farm NW¼, SW¼NE¼ sec. 3; E½E½, SW¼SE¼, SE¼SW¼ sec. 4; W½, SW¼SE¼ sec. 9. Twp. 7S-36E.

Total Acres in Farm 800

Code Number

Photo No. 227-97, 228-43, 228-42

AAA Contract No.

AAA Total Cropland Acreage

App. No. 0

Decree No.

Land is located in

Twp. 7S Rge. 36E Twp. Rge.

Twp. Rge. Twp. Rge.

Filed in Twp. Rge.

Remarks

Farm Map

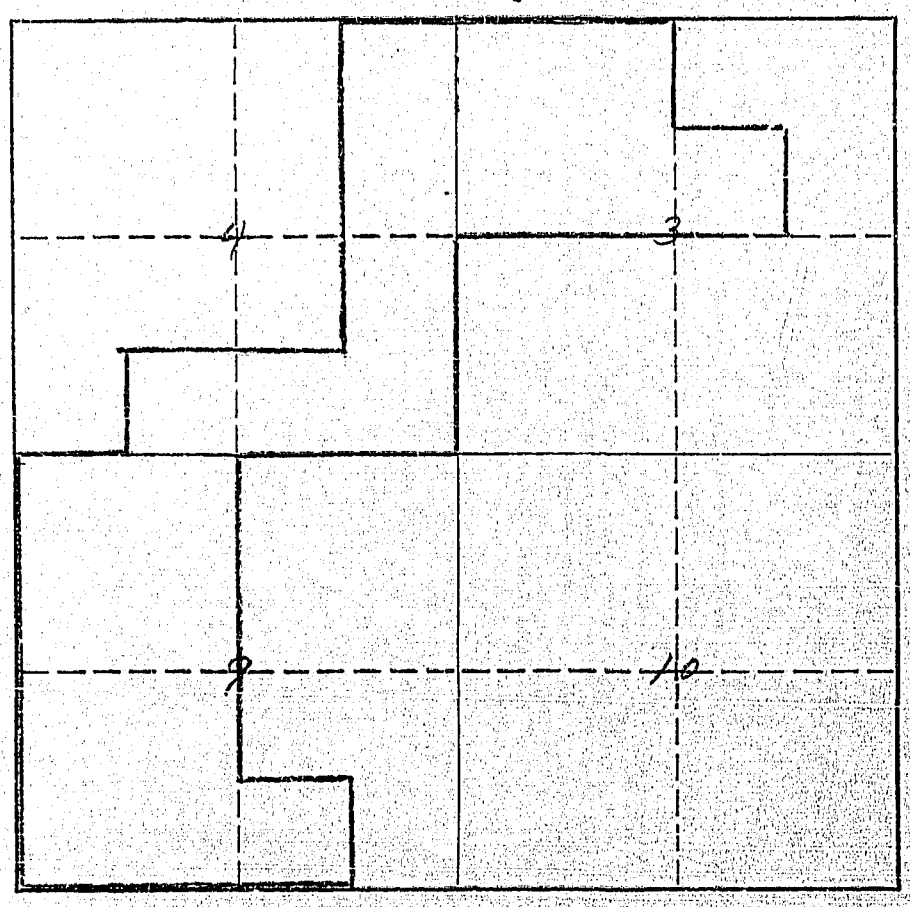

1095

Form WR-1—10M 8-45

STATE OF MONTANA
STATE ENGINEERS OFFICE
Water Resources Survey

Code No. 124

County Big Horn

T. 7 So. R. 36 E

Name of Land Owner U. S. 10 Address

Name of Operator W. C. Green Address Lodge Grass

Part A

TO BE FILED BY THOSE OBTAINING IRRIGATION WATER FROM A DITCH COMPANY OR IRRIGATION DISTRICT

1. Water is delivered by: Private Ditch
   Name of Ditch, Ditch Company or District supplying water
2. State the number of acres you irrigate under this system 0 Shares you hold
3. If you obtain water from more than one Company, give the number of shares, acres irrigated and the name of the Company under "Remarks." If you obtain water from a Ditch Company and also have a private system fill in both Part A and Part B.

Part B

TO BE FILED BY THOSE WHO HAVE A PRIVATE DITCH, PUMP OR IRRIGATION SYSTEM
or those who have a private water right under a Ditch Company

4. In what year was this land first irrigated? Date See attached form
5. Give the name of the original appropriator (first user):
6. Give the date appropriated Amount filed on: Miners Inches C. F. S.
7. State the total number of acres irrigated under this system:
8. Give the point of diversion: ¼ ¼ Section Township Range

Part C

TO BE FILED BY ALL WATER USERS IN ADDITION TO PART A OR PART B

9. Source of Water: Little Owl Creek
   Name of stream or lake from which water is originally diverted
10. Water is obtained by: (Check one) Gravity Pumping ✓ Other
11. What is the greatest number of acres you have irrigated? 30 Date
12. How many acres did you irrigate in 19.....? (Crop and pasture)
13. State the total number of additional acres that could be irrigated by increasing the water supply, land leveling, etc. 30 This land is under what ditch?
14. How many acres of seeped land do you have which could be drained and put into production?
15. What is the condition of your irrigation system?
16. Is your water supply adequate? Yes No Explain
17. REMARKS: Dam out, Probably will be repaired in 1947

OVER

NOTE: The foregoing questions apply only to irrigated land shown on this plat.

DESCRIPTION AND MAP OF FARM

18. Legal Description of this Farm N½SW¼ Sec. 12; T. 7 So. R. 36 E.

IRRIGATED LAND NON-IRRIGATED LAND

NORTH

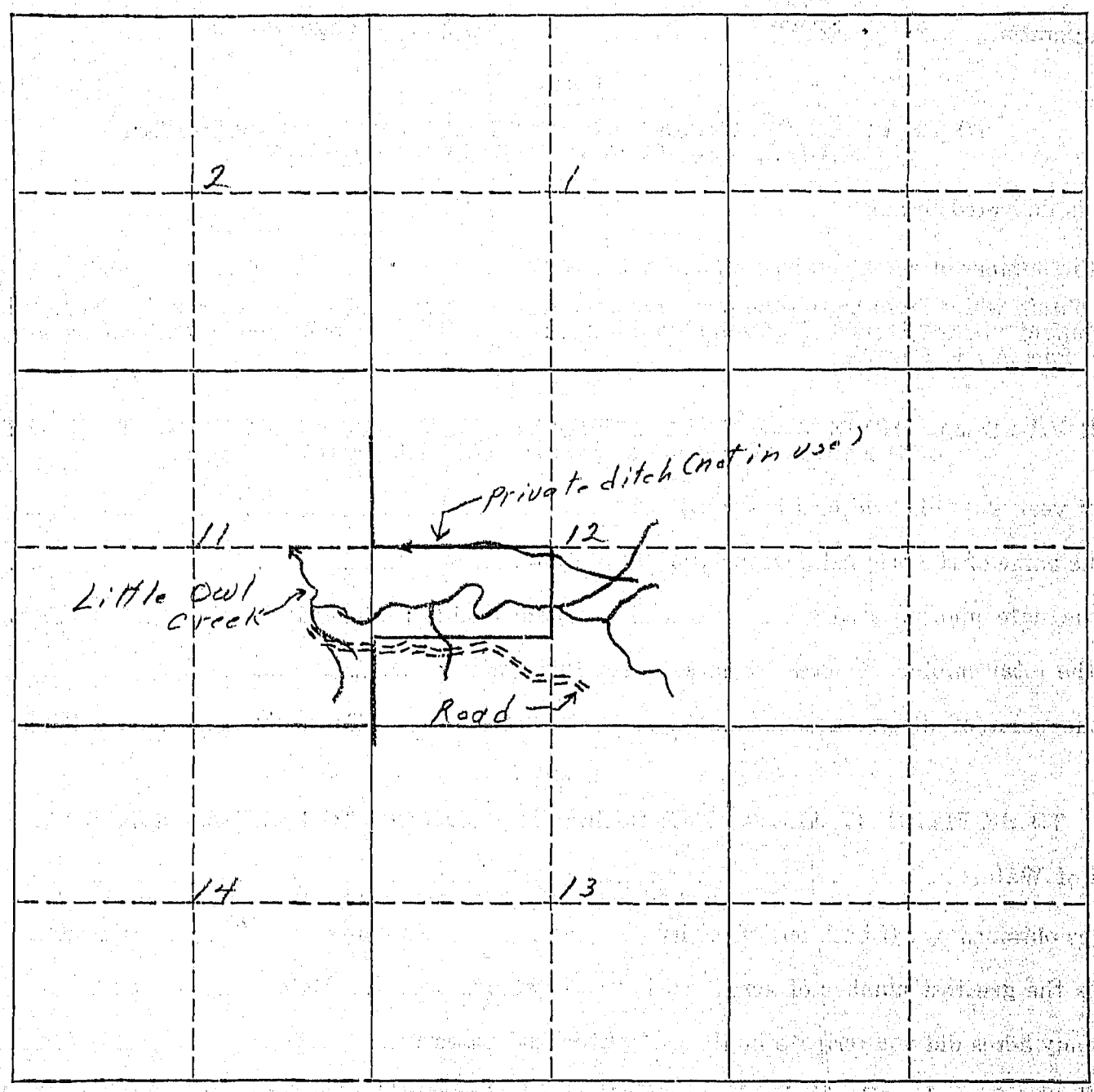

19. If the above land is irrigated from more than one ditch please give the acreage under each ditch in 19A and indicate the location of the land irrigated from each on the above map.

19A. Ditch: Private Ditch, Acres: 0

Ditch: Acres:

Information supplied by:

Name Mrs. John Rice Address Lodge Grass Date 8/8/46

REMARKS: Interview & Field check by Bill Johnson

If you cannot answer all of the questions on this form answer as many as you can and return the form to us as soon as possible.

1 Form Ap. 1—10M 5

STATE ENGINEERS OFFICE
Water Resources Survey

Notice of Appropriation

173

1. County Big Horn Book 1 Page 202 Record Misc.
2. Name of Appropriator Reinhart, B.F. Address Lodge Grass, Montana
3. Date Appropriated 4-19-1915 Date Filed 4-19-1915

   Amount Appropriated, Miners Inches 80, Cubic Feet per second
4. Name of Stream Little Owl Creek Tributary Owl Creek Basin Yellowstone
5. Point of Diversion Point on N & S. bank, north through Sec. 13 thence over land.

   Sec. Twp. Rge. Bank of Stream N & S.
6. Purpose Irrigation and other purposes.
7. Description of System Two ditches 36" x 12" run north.
8. Land Description of Intended Place of Use NW¼SE¼, SE¼SE¼, Sec. 12 - Twp. 7 S. Rge. 36 E.
9. Remarks (Pertaining to Use, etc.) Tributary of Owl Creek and Little Big Horn River

Decree

10. Case No. Date Amt. Decreed: M. I. C. F. S.
11. To Whom Decreed Address
12. Name of Ditch Maximum Capacity (C. F. S.)
13. Date of Priority Purpose
14. Land Description of Place of Use as Decreed
15. Remarks (Present Use Status, etc.)

1051

Form WR-1—10M 8-45

STATE OF MONTANA
STATE ENGINEERS OFFICE
Water Resources Survey

Code No. 15B, 22B, 27B

County Big Horn

T. 7 So. R. 36 E.

Name of Land Owner U. S. I. D. Address

Name of Operator Steinhilber, L. F. Address Box 95, Lodge Grass, Mont.

Part A

TO BE FILED BY THOSE OBTAINING IRRIGATION WATER FROM A DITCH COMPANY OR IRRIGATION DISTRICT

1. Water is delivered by: Private Ditch
   Name of Ditch, Ditch Company or District supplying water
2. State the number of acres you irrigate under this system 32.5 Shares you hold
3. If you obtain water from more than one Company, give the number of shares, acres irrigated and the name of the Company under "Remarks." If you obtain water from a Ditch Company and also have a private system fill in both Part A and Part B.

Part B

TO BE FILED BY THOSE WHO HAVE A PRIVATE DITCH, PUMP OR IRRIGATION SYSTEM
or those who have a private water right under a Ditch Company

4. In what year was this land first irrigated? Date See attached forms
5. Give the name of the original appropriator (first user):
6. Give the date appropriated Amount filed on: Miners Inches C. F. S.
7. State the total number of acres irrigated under this system:
8. Give the point of diversion: ¼ ¼ Section Township Range

Part C

TO BE FILED BY ALL WATER USERS IN ADDITION TO PART A OR PART B

9. Source of Water: Dry Beaver Creek
   Name of stream or lake from which water is originally diverted
10. Water is obtained by: (Check one) Gravity ✓ Pumping Other
11. What is the greatest number of acres you have irrigated? 32.5 Date
12. How many acres did you irrigate in 19 45? (Crop and pasture)
13. State the total number of additional acres that could be irrigated by increasing the water supply, land leveling, etc. 0 This land is under what ditch?
14. How many acres of seeped land do you have which could be drained and put into production? 0
15. What is the condition of your irrigation system? Good
16. Is your water supply adequate? Yes ✓ No Explain
17. REMARKS:

OVER

NOTE: The foregoing estions apply only to irrigated land shown on this plat.

DESCRIPTION AND MAP OF FARM

18. Legal Description of this Farm N½SE¼, SW¼SE¼, Sec. 14; SW¼, S½NW¼, Sec. 15; NW¼, E½SW¼, W½SE¼, Sec. 22; S½, NE¼, S½NW¼, Sec. 23; N½, N½SE¼, SW¼SE¼, Sec. 27; T. 7 So. R. 36 E.

IRRIGATED LAND NON-IRRIGATED LAND

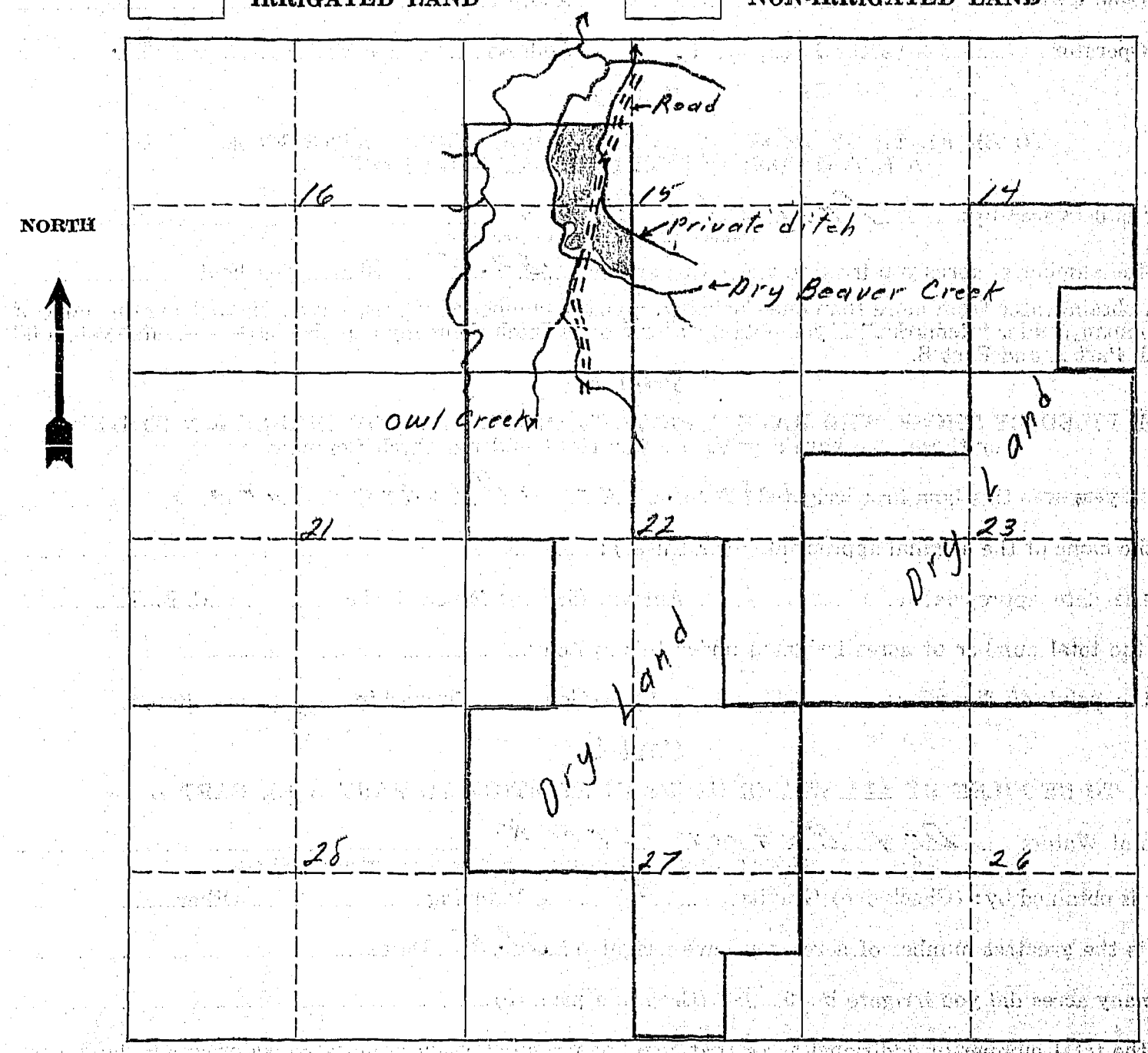

19. If the above land is irrigated from more than one ditch please give the acreage under each ditch in 19A and indicate the location of the land irrigated from each on the above map.

19A. Ditch: Private Ditch, Acres: 32.5

Ditch: Acres:

Information supplied by:

Name Mrs. Steinhilber Address Date 8/9/46

REMARKS: interview & field check by Bill & Johnson.

If you cannot answer all of the questions on this form answer as many as you can and return the form to us as soon as possible.

Form WR 2 10M 8-4

STATE ENGINEERS OFFICE
Water Resources Survey

COUNTY Big Horn

FILE NO. 1051

Owner USID Address

AAA Owner Address

Operator Steinhilber, L. F. Address Box 95 - Lodge Grass

New Owner Address

New Operator Address

Assessment Record 0

Assessed Acreage

Legal Description of This Farm N½SE¼, SW¼SE¼ sec. 14; SW¼, S½NW¼ sec. 15; NW¼, E½SW¼, W½SE¼ sec. 22; S½, NE¼, S½NW¼ sec. 23; N½, N½SE¼, SW¼SE¼ sec. 27 Twp. 7S - Rge. 36E.

Total Acres in Farm 1680

Code Number

Photo No.

AAA Contract No.

AAA Total Cropland Acreage

App. No. 170A

Decree No.

Land is located in

Twp. 7S Rge. 36E Twp. Rge.

Twp. Rge. Twp. Rge.

Filed in Twp. Rge.

Remarks

Farm Map



Form WF 2 10M 8-4

STATE ENGINEERS OFFICE
Water Resources Survey

COUNTY Big Horn

FILE NO.

Owner U S I D Address

AAA Owner Address

Operator Steinhilber, L. F. Address

New Owner Address

New Operator Address

Assessment Record

Assessed Acreage

Legal Description of This Farm

Total Acres in Farm

Code Number

Photo No.

AAA Contract No.

AAA Total Cropland Acreage

App. No.

Decree No.

Land is located in

Twp. Rge. Twp. Rge.

Twp. Rge. Twp. Rge.

Filed in Twp. Rge.

Remarks

Farm Map



Form Ap. 1—10M 15

Case No. 170A

STATE ENGINEERS OFFICE
Water Resources Survey

Notice of Appropriation

1. County Big Horn Book 3 Page 45 Record Misc. 170-A

2. Name of Appropriator Bartz & Company by C. W. Bartz Address Wyola, Montana

3. Date Appropriated 3-6-1920 App. 3-1-1920 Date Filed 3-8-1920

Amount Appropriated, Miners Inches 850, Cubic Feet per second

4. Name of Stream Owl Creek Tributary Big Horn Basin Yellowstone

5. Point of Diversion N. 88° 10' E 1790 ft. from W¼ corner of

Sec. 13 Twp. 8 S. Rge. 36 E. Bank of Stream right.

6. Purpose Irrigation, domestic.

7. Description of System Headgate 72" x 36". Ditch running NW.

8. Land Description of Intended Place of Use Sec. 22 - 34 - 35 -27; T. 7 S. R. 36E.

9. Remarks (Pertaining to Use, etc.)

Decree

10. Case No. Date Amt. Decreed: M. I. C. F. S.

11. To Whom Decreed Address

12. Name of Ditch Maximum Capacity (C. F. S.)

13. Date of Priority Purpose

14. Land Description of Place of Use as Decreed

15. Remarks (Present Use Status, etc.)

1059

Form WR-1—10M 8-45

STATE OF MONTANA
STATE ENGINEERS OFFICE
Water Resources Survey

Code No. 33B, 34B + 4B in 8S.-36E

County Big Horn

T. 7 So. R. 36 E.

Name of Land Owner U. S. I. D. Address

Name of Operator Brown, M. J. Address Lodge Grass, Montana

Part A

TO BE FILED BY THOSE OBTAINING IRRIGATION WATER FROM A DITCH COMPANY OR IRRIGATION DISTRICT

1. Water is delivered by: Private Ditch
   Name of Ditch, Ditch Company or District supplying water
2. State the number of acres you irrigate under this system 123 Shares you hold
3. If you obtain water from more than one Company, give the number of shares, acres irrigated and the name of the Company under "Remarks." If you obtain water from a Ditch Company and also have a private system fill in both Part A and Part B.

Part B

TO BE FILED BY THOSE WHO HAVE A PRIVATE DITCH, PUMP OR IRRIGATION SYSTEM
or those who have a private water right under a Ditch Company

4. In what year was this land first irrigated? Date See attached forms
5. Give the name of the original appropriator (first user):
6. Give the date appropriated Amount filed on: Miners Inches C. F. S.
7. State the total number of acres irrigated under this system:
8. Give the point of diversion: ¼ ¼ Section Township Range

Part C

TO BE FILED BY ALL WATER USERS IN ADDITION TO PART A OR PART B

9. Source of Water: Trib. Owl Creek
   Name of stream or lake from which water is originally diverted
10. Water is obtained by: (Check one) Gravity ✓ Pumping Other
11. What is the greatest number of acres you have irrigated? ~~123~~ 104 Date
12. How many acres did you irrigate in 19 45? (Crop and pasture)
13. State the total number of additional acres that could be irrigated by increasing the water supply, land leveling, etc. 41.8 This land is under what ditch?
14. How many acres of seeped land do you have which could be drained and put into production? 0
15. What is the condition of your irrigation system? good
16. Is your water supply adequate? Yes No ✓ Explain
17. REMARKS: plans larger dam

OVER

NOTE: The foregoin uestions apply only to irrigated land shown on this plat.

DESCRIPTION AND MAP OF FARM

18. Legal Description of this Farm SW¼, SE¼SE¼, Sec. 27; S½, Sec. 34; T. 7 So. R. 36 E.

IRRIGATED LAND NON-IRRIGATED LAND

NORTH

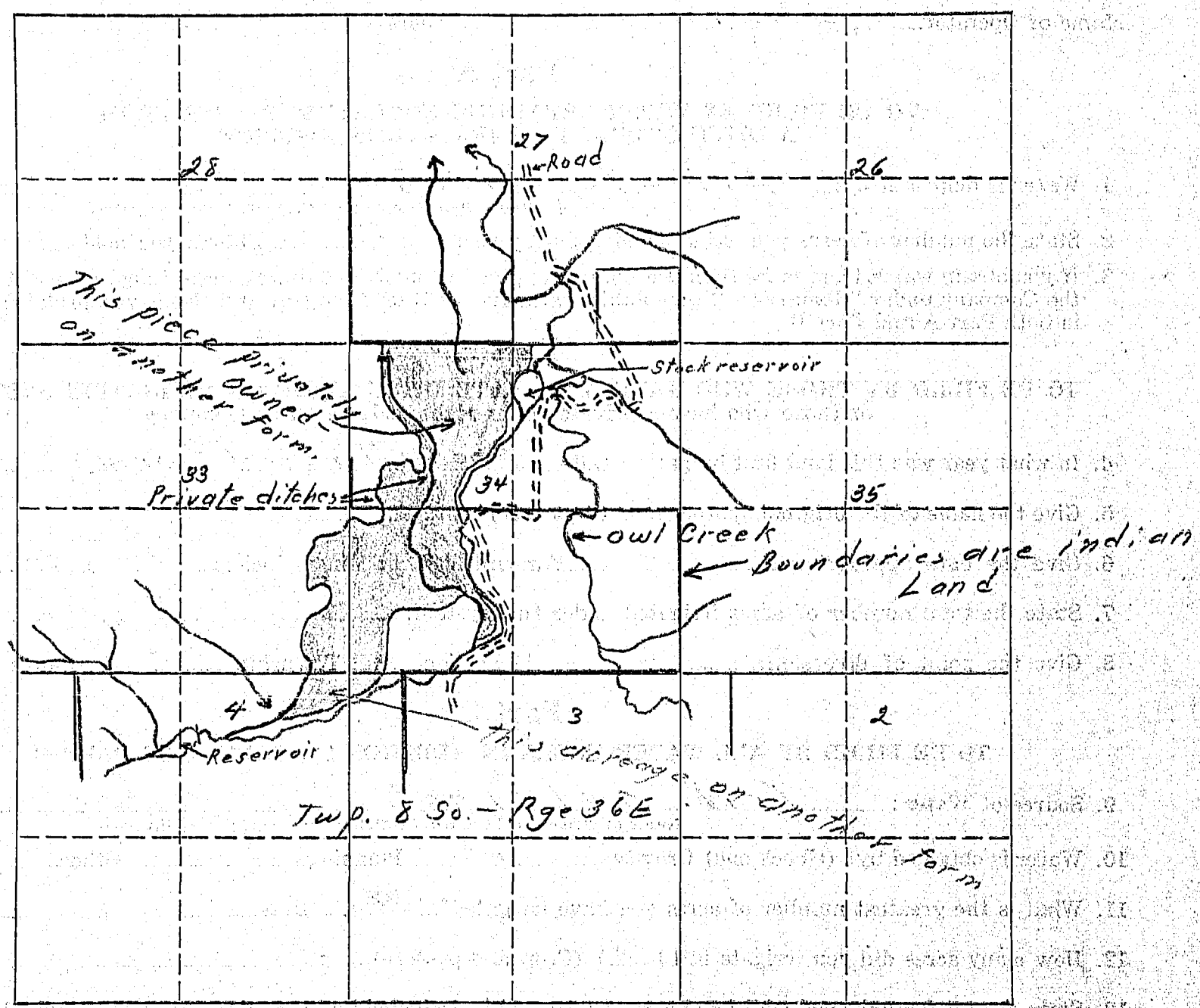

19. If the above land is irrigated from more than one ditch please give the acreage under each ditch in 19A and indicate the location of the land irrigated from each on the above map.

19A. Ditch: Private Ditch, Acres: ~~[illegible]~~ 704

Ditch: Acres:

Information supplied by:

Name Murray Brown Address Date 8/8/46

REMARKS: Field check & interview by Bill & Johnson

If you cannot answer all of the questions on this form answer as many as you can and return the form to us as soon as possible.

1 Form Ap. 1—10M 5

Code No. 170A

STATE ENGINEERS OFFICE
Water Resources Survey

Notice of Appropriation

1. County Big Horn Book 3 Page 45 Record Misc. 170-A
2. Name of Appropriator Bartz & Company by C. W. Bartz Address Wyola, Montana
3. Date Appropriated 3-6-1920 App. 3-1-1920 Date Filed 3-8-1920
   Amount Appropriated, Miners Inches 850, Cubic Feet per second
4. Name of Stream Owl Creek Tributary Big Horn Basin Yellowstone
5. Point of Diversion N. 88° 10' E 1790 ft. from W¼ corner of

   Sec. 13 Twp. 8 S. Rge. 36 E. Bank of Stream right.
6. Purpose Irrigation, domestic.
7. Description of System Headgate 72" x 36". Ditch running NW.
8. Land Description of Intended Place of Use Sec. 22, 34, 35, 27; Twp. 7 S. Rge. 36 E.
9. Remarks (Pertaining to Use, etc.)

Decree

10. Case No. Date Amt. Decreed: M. I. C. F. S.
11. To Whom Decreed Address
12. Name of Ditch Maximum Capacity (C. F. S.)
13. Date of Priority Purpose
14. Land Description of Place of Use as Decreed
15. Remarks (Present Use Status, etc.)

1 Form WR 2 10M 8-4

STATE ENGINEERS OFFICE
Water Resources Survey

COUNTY Big Horn

FILE NO. 1059

Owner USIP Address

AAA Owner Address

Operator Brown, M. J. Address Lodge Grass

New Owner Address

New Operator Address

Assessment Record 0

Assessed Acreage

Legal Description of This Farm SW¼, SE¼SE¼ sec. 27; S½ sec. 34 Twp. 7S - Rge. 36E

Total Acres in Farm 520

Code Number

Photo No. 227-101, 228-2

AAA Contract No.

AAA Total Cropland Acreage

App. No. 1704

Decree No.

Land is located in

Twp. 7S Rge. 36E Twp. Rge.

Twp. Rge. Twp. Rge.

Filed in Twp. Rge.

Remarks

Farm Map

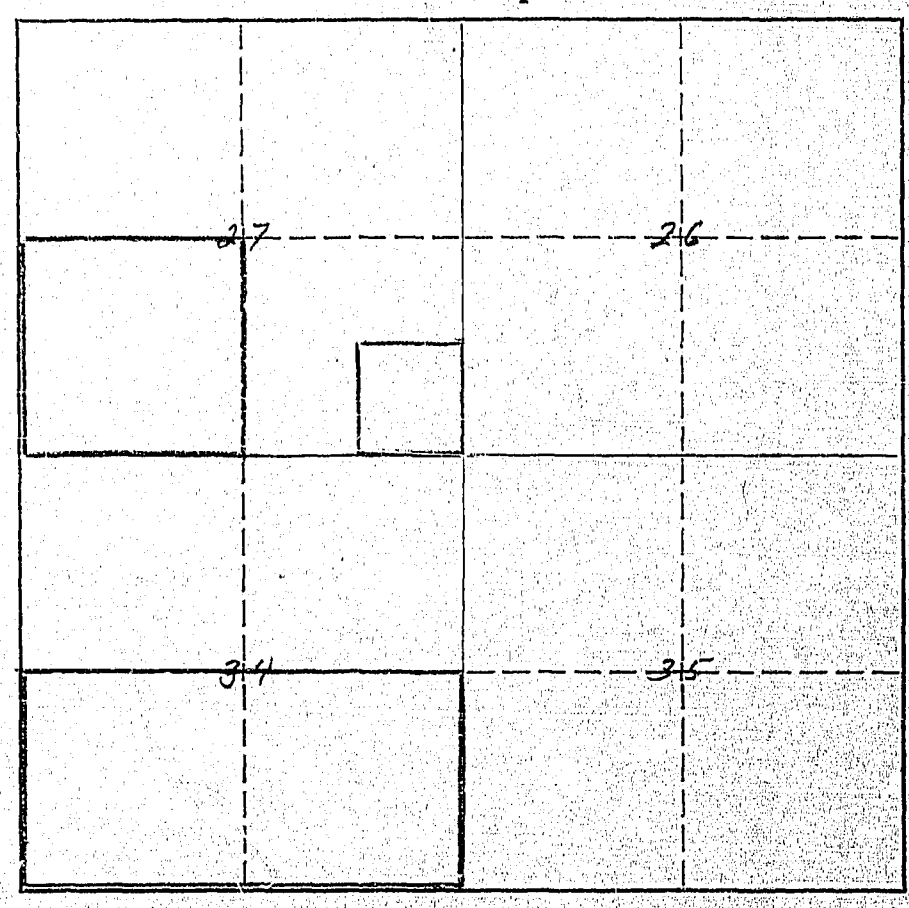

Form WR-1—10M 8-45

STATE OF MONTANA
STATE ENGINEERS OFFICE
Water Resources Survey

Code No.....

County Big Horn

T. 7 So. R. 36 E.

Name of Land Owner Westwood, A. G. Address Lodge Grass, Mont.

Name of Operator (Same) Address

Part A

TO BE FILED BY THOSE OBTAINING IRRIGATION WATER FROM A DITCH COMPANY OR IRRIGATION DISTRICT

1. Water is delivered by: Big Land
   Name of Ditch, Ditch Company or District supplying water
2. State the number of acres you irrigate under this system..... Shares you hold.....
3. If you obtain water from more than one Company, give the number of shares, acres irrigated and the name of the Company under "Remarks." If you obtain water from a Ditch Company and also have a private system fill in both Part A and Part B.

Part B

TO BE FILED BY THOSE WHO HAVE A PRIVATE DITCH, PUMP OR IRRIGATION SYSTEM
or those who have a private water right under a Ditch Company

4. In what year was this land first irrigated? Date.....
5. Give the name of the original appropriator (first user): .....
6. Give the date appropriated..... Amount filed on: Miners Inches..... C. F. S.....
7. State the total number of acres irrigated under this system:.....
8. Give the point of diversion:.....¼.....¼ Section..... Township..... Range.....

Part C

TO BE FILED BY ALL WATER USERS IN ADDITION TO PART A OR PART B

9. Source of Water: Big Bonner Creek
   Name of stream or lake from which water is originally diverted
10. Water is obtained by: (Check one) Gravity..... Pumping..... Other.....
11. What is the greatest number of acres you have irrigated?..... Date.....
12. How many acres did you irrigate in 19 45 ? (Crop and pasture).....
13. State the total number of additional acres that could be irrigated by increasing the water supply, land leveling, etc..... This land is under what ditch? .....
14. How many acres of seeped land do you have which could be drained and put into production?.....
15. What is the condition of your irrigation system?.....
16. Is your water supply adequate? Yes..... No..... Explain.....
17. REMARKS:.....

OVER

NOTE: The foregoing questions apply only to irrigated land shown on this plat.

DESCRIPTION AND MAP OF FARM

18. Legal Description of this Farm SE¼SE¼, Sec. 15; E½NE¼, Sec. 22; T. 7 So. R. 36 E.

IRRIGATED LAND NON-IRRIGATED LAND

NORTH

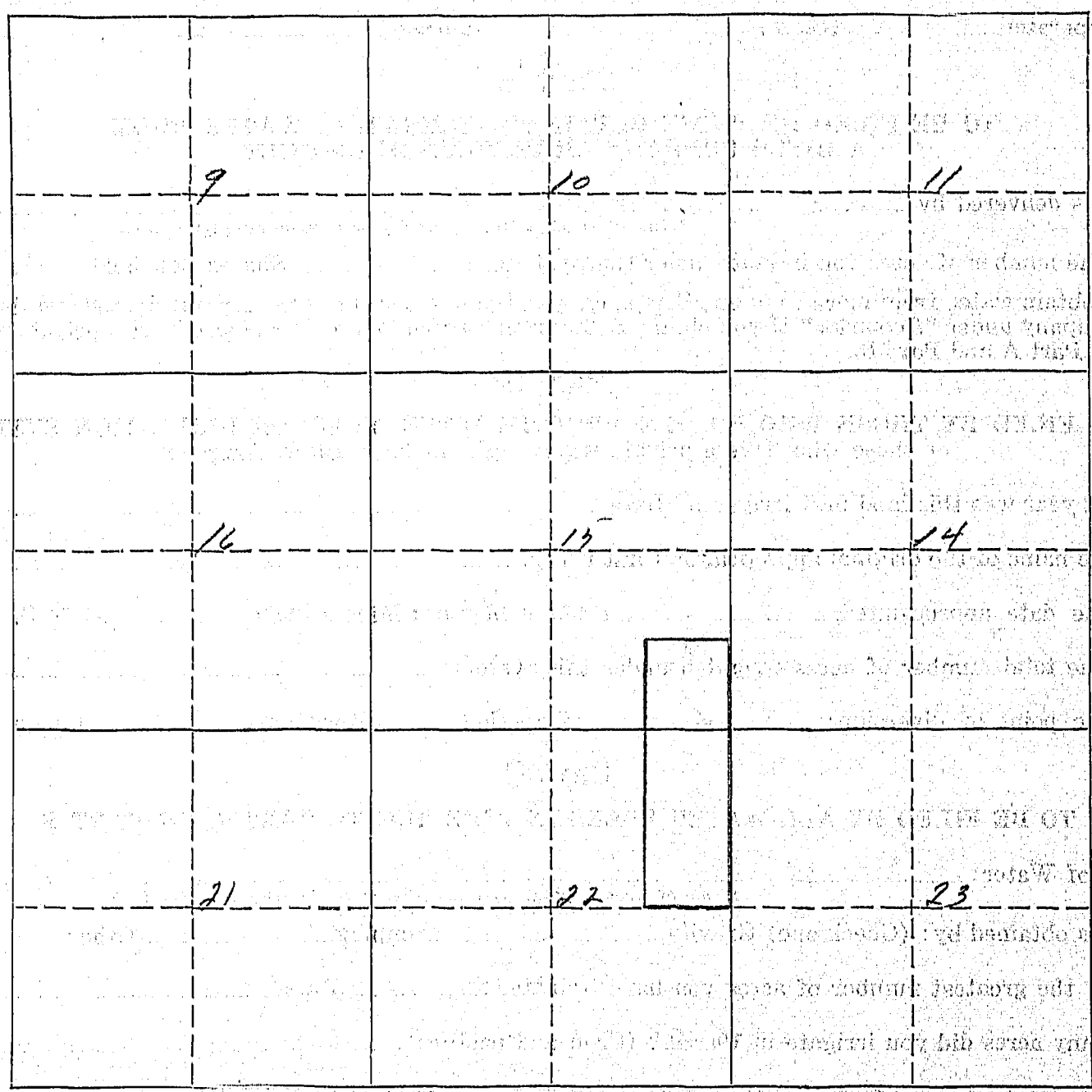

19. If the above land is irrigated from more than one ditch please give the acreage under each ditch in 19A and indicate the location of the land irrigated from each on the above map.

19A. Ditch: Dry Land Acres:

Ditch: Acres:

Information supplied by:

Name Address Date 8/8/46

REMARKS: Field check by Bill Johnson

If you cannot answer all of the questions on this form answer as many as you can and return the form to us as soon as possible.

1 Form WR 2 10M 8-4

STATE ENGINEERS OFFICE
Water Resources Survey

COUNTY Big Horn

FILE NO. 787

Owner Westwood, A. G. Address Lodge Grass

AAA Owner ..... Address .....

Operator Same Address .....

New Owner ..... Address .....

New Operator ..... Address .....

Assessment Record 0

Assessed Acreage .....

Legal Description of This Farm SE¼SE¼ sec. 15; E½NE¼ sec. 22 Twp. 7S — Rge. 36E

Total Acres in Farm 120

Code Number .....

Photo No. 227-99, 227-100

AAA Contract No. .....

AAA Total Cropland Acreage .....

App. No. 170A

Decree No. .....

Land is located in

Twp. 7S Rge. 36E Twp. ..... Rge. .....

Twp. ..... Rge. ..... Twp. ..... Rge. .....

Filed in Twp. ..... Rge. .....

Remarks .....

Farm Map

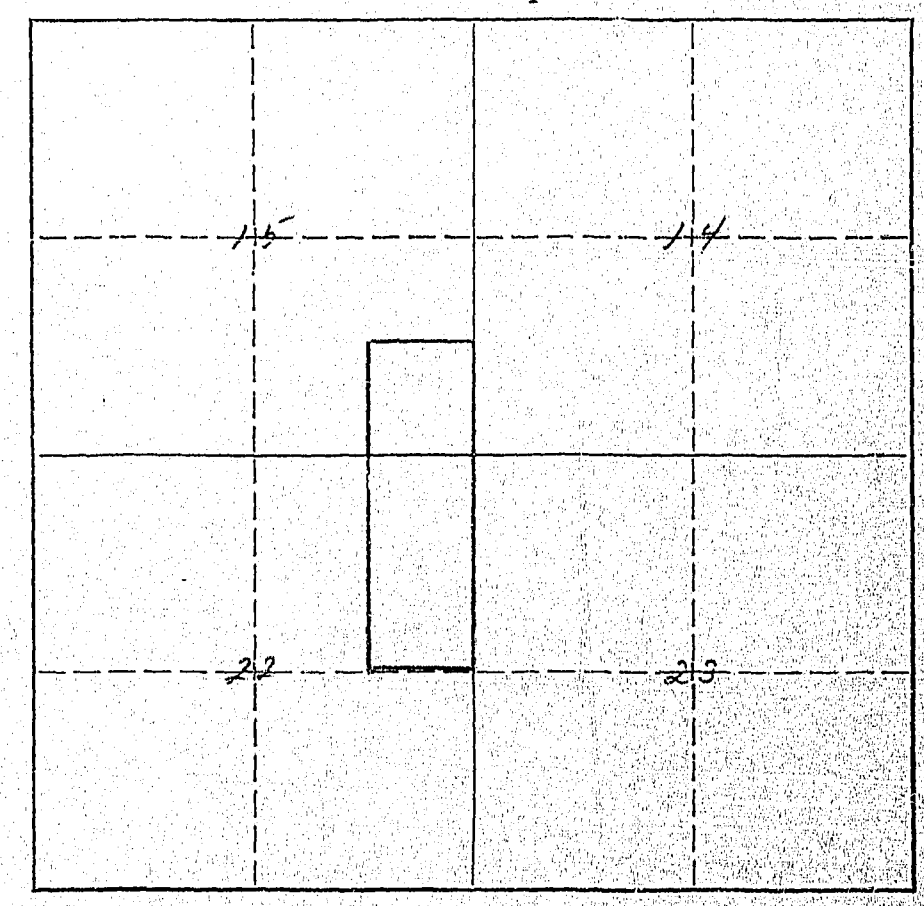

15-B
22-A

W.P. 3116
No. _____

A Study of Montana's Water Resources

Form WR-4

Record of a Farm under A.A.A. Program Having Irrigated Land

A.A.A. Contract No. _____ County Big Horn Twp. 7 South Rng. 36 E.

Name of Owner Westwood, A.G. Address Lodge Grass,

Name of Operator _____ Address _____

Total Number of Acres in Farm 120 Number of Acres Irrigated in 1940 No Dring (Photo)

Outline on the plat below in red pencil the boundaries of the farm unit. If possible, show in blue pencil the location of the irrigated land. The section number (s) should be clearly indicated. Obtain the legal description from county ownership records and correct boundaries if necessary.

Legal Description SE¼SE¼ 15, E½NE¼ 22-7S-36E,



Code No. 170A

1 Form Ap. 1—10M 5

STATE ENGINEERS OFFICE
Water Resources Survey

Notice of Appropriation

1. County Big Horn Book 3 Page 45 Record Misc. 170-A
2. Name of Appropriator Bartz & Company by C. W. Bartz Address Wyola, Montana
3. Date Appropriated 3-6-1920 App. 3-1-1920 Date Filed 3-8-1920
   Amount Appropriated, Miners Inches 850, Cubic Feet per second
4. Name of Stream Owl Creek Tributary Big Horn Basin Yellowstone
5. Point of Diversion N. 88° 10' E 1790 ft. from W¼ corner of
   Sec. 13 Twp. 8 S. Rge. 36 E. Bank of Stream right.
6. Purpose Irrigation, domestic.
7. Description of System Headgate 72" x 36". Ditch running NW.
8. Land Description of Intended Place of Use Sec. 22 - 34 - 35 -27; T. 7 S. R. 36E.
9. Remarks (Pertaining to Use, etc.)
   Not in use

Decree

10. Case No. Date Amt. Decreed: M. I. C. F. S.
11. To Whom Decreed Address
12. Name of Ditch Maximum Capacity (C. F. S.)
13. Date of Priority Purpose
14. Land Description of Place of Use as Decreed
15. Remarks (Present Use Status, etc.)

170 A

A STUDY OF MONTANA'S WATER RESOURCES--WPA

FORM A-1 — Notice of Appropriation — CODE NUMBER 81

1. County Big Horn Book 3 Page 45 Record Misc.

2. Name of Appropriator Bartz & Company Address Wyola, Mont.

3. Date Appropriated 9/6 - 1920 Date Filed 9/8 - 1920 Amt. Approp.: M.I. 850 C.F.S. Ac.Ft.

4. Name of Stream Owl Creek Tributary Big Horn Basin Yellowstone

5. Point of Diversion N 88°10' E. 1790 ft. from W¼ corner of Sec. 13 Twp. 8 S Rge. 36 E Bank of Stream Right

6. Purpose Irrigation, Domestic

7. Description of System Headgate 72"x36" Ditch running N.W.

8. LAND DESCRIPTION OF INTENDED PLACE OF USE

Subdivision	Sec.	Twp.	Rge.	Tot. Acr.	1940 Owner	Address
	11	8 S	36 E	✓	(over).	
Sec. 22-34		7 S	"			
Sec. 2-3		8 S	"	✓	Indian Land	
Sec. 35-27		7 S	"		"	"

9. Remarks (Pertaining to Use, etc.) This is not in use

The above statements are true and accurate to the best of my knowledge and belief.

(Show Additional Information on Reverse Side)

Signed A. R. Washburn Jr.

at Hardin, Mont. 11-26 1940.

Decree

10. Case No. Date Amt. Decreed: M.I. C.F.S. Ac.Ft.

11. To Whom Decreed Address

12. Name of Ditch Max. Cap. (C.F.S.)

13. Date of Priority Purpose

14. LAND DESCRIPTION OF PLACE OF USE AS DECREED

Subdivision	Sec.	Twp.	Rge.	Tot. Acr.	1940 Owner	Address

15. Remarks (Present Use Status, etc.)

(Show Additional Information on Reverse Side)

2- Bartz and Co., by C. W. Bartz
3- App. 3-1-1920

Owners. 8 So, 36,
Sec. 11- NW¼; SE¼; State Land Helena Mont.
SW¼; NE¼; Indian land

Sec. 22- 8 S. 36 E-
E²NE¼- A. G. Westwood Lodge Grass Mont.
W²NE¼; W²; SE¼- Indian land.

Sec. 34- N² - Jim Brown Ngola Mont.
S² - Indian land.

1042

Form WR-1—10M 8-45

STATE OF MONTANA
STATE ENGINEERS OFFICE
Water Resources Survey

Code No.....

County Big Horn

T. 7 So. R. 36 E.

Name of Land Owner Westwood, H. Address Lodge Grass, Mont.

Name of Operator Liming, LeRoy Address.....

Part A

TO BE FILED BY THOSE OBTAINING IRRIGATION WATER FROM A DITCH COMPANY OR IRRIGATION DISTRICT

1. Water is delivered by: Dry Land
   Name of Ditch, Ditch Company or District supplying water
2. State the number of acres you irrigate under this system..... Shares you hold.....
3. If you obtain water from more than one Company, give the number of shares, acres irrigated and the name of the Company under "Remarks." If you obtain water from a Ditch Company and also have a private system fill in both Part A and Part B.

Part B

TO BE FILED BY THOSE WHO HAVE A PRIVATE DITCH, PUMP OR IRRIGATION SYSTEM
or those who have a private water right under a Ditch Company

4. In what year was this land first irrigated? Date.....
5. Give the name of the original appropriator (first user): .....
6. Give the date appropriated.....Amount filed on: Miners Inches.....C. F. S.....
7. State the total number of acres irrigated under this system:.....
8. Give the point of diversion:.....¼.....¼ Section..... Township..... Range.....

Part C

TO BE FILED BY ALL WATER USERS IN ADDITION TO PART A OR PART B

9. Source of Water: Sioux Pass Creek & Tribs.
   Name of stream or lake from which water is originally diverted
10. Water is obtained by: (Check one) Gravity..... Pumping..... Other.....
11. What is the greatest number of acres you have irrigated?..... Date.....
12. How many acres did you irrigate in 19.45..? (Crop and pasture).....
13. State the total number of additional acres that could be irrigated by increasing the water supply, land leveling, etc..... This land is under what ditch? .....
14. How many acres of seeped land do you have which could be drained and put into production?.....
15. What is the condition of your irrigation system?.....
16. Is your water supply adequate? Yes..... No..... Explain.....
17. REMARKS:.....

OVER

NOTE: The foregoing questions apply only to irrigated land shown on this plat.

DESCRIPTION AND MAP OF FARM

18. Legal Description of this Farm N½NE¼, SE¼NE¼, Sec. 3; T. 7 So. R. 36 E.

IRRIGATED LAND NON-IRRIGATED LAND

NORTH

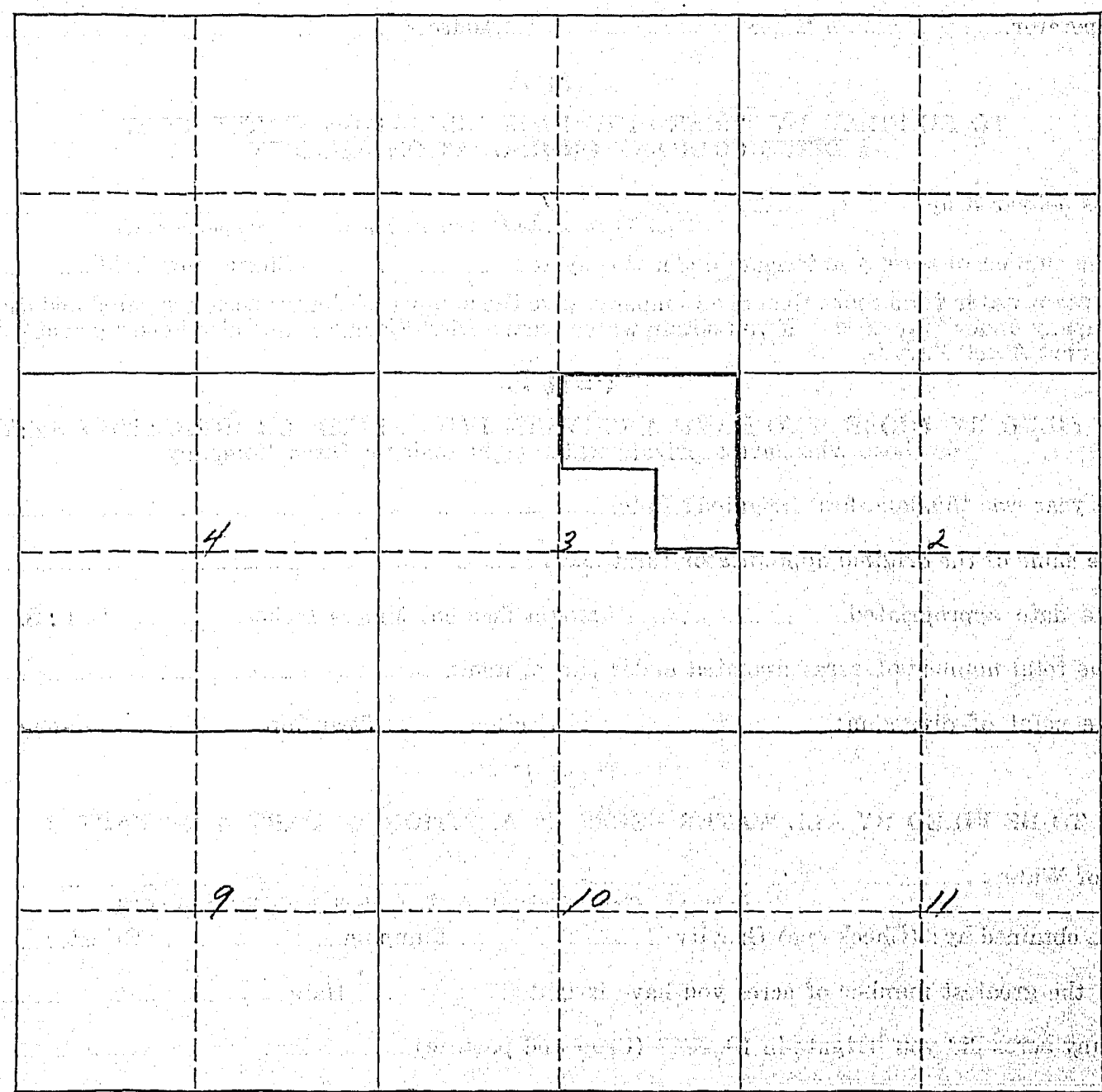

19. If the above land is irrigated from more than one ditch please give the acreage under each ditch in 19A and indicate the location of the land irrigated from each on the above map.

19A. Ditch: Dry Land Acres:

Ditch: Acres:

Information supplied by:

Name Address Date 8/8/96

REMARKS: Field check by Bill + Johnson

If you cannot answer all of the questions on this form answer as many as you can and return the form to us as soon as possible.

Form WR 2 10M 8-45

STATE ENGINEERS OFFICE
Water Resources Survey

COUNTY Big Horn

FILE NO. 1042

Owner Westwood, H. Address Lodge Grass

AAA Owner Address

Operator Liming, LeRoy Address

New Owner Address

New Operator Address

Assessment Record 0

Assessed Acreage

Legal Description of This Farm N½ NE¼, SE¼ NE¼ sec. 3 Twp. 7S. - Rng. 36E

Total Acres in Farm 120

Code Number

Photo No. 227 - 97

AAA Contract No.

AAA Total Cropland Acreage

App. No. 0

Decree No.

Land is located in

Twp. 7S. Rge. 36E Twp. Rge.

Twp. Rge. Twp. Rge.

Filed in Twp. Rge.

Remarks

Farm Map

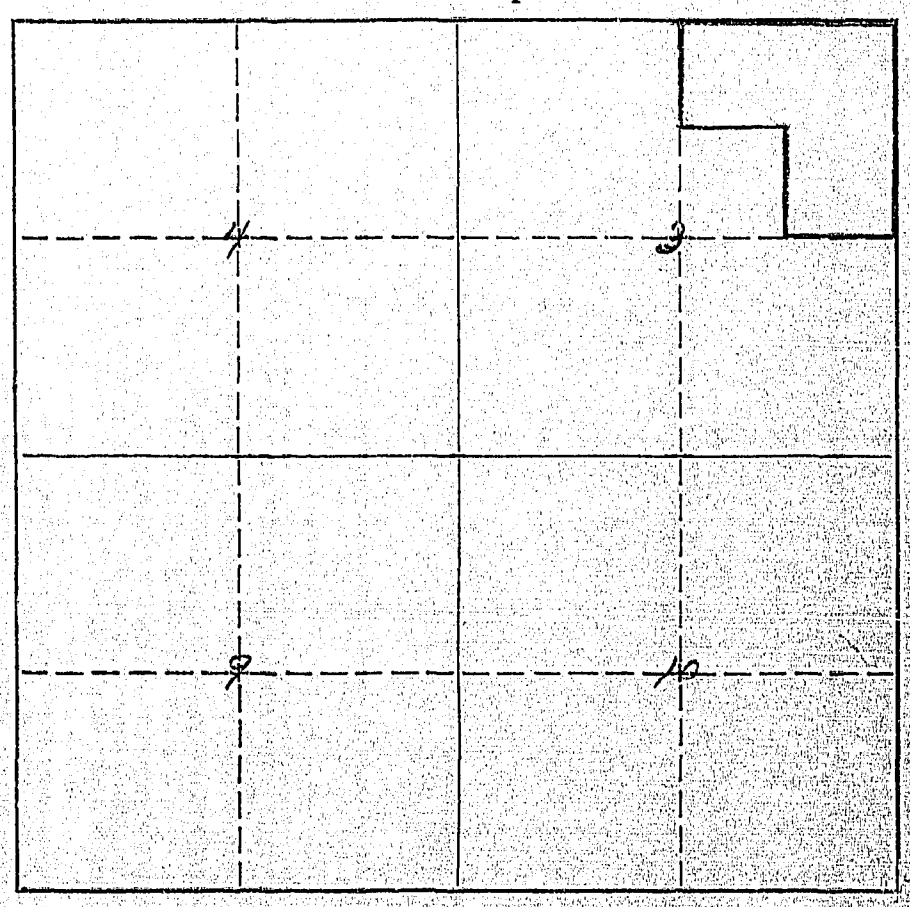

7 - 177A

Form WR-1—10M 8-45

STATE OF MONTANA
STATE ENGINEERS OFFICE
Water Resources Survey

Code No. 20A, 21A, 28A

County Big Horn

T. 7So. R. 37E

f Land Owner Fisher, Richard Address Lodge Grass

f Operator ..... Address .....

Part A

TO BE FILED BY THOSE OBTAINING IRRIGATION WATER FROM A DITCH COMPANY OR IRRIGATION DISTRICT

ter is delivered by: Private (Flood) Ditch
Name of Ditch, Ditch Company or District supplying water

te the number of acres you irrigate under this system ..... Shares you hold .....

ou obtain water from more than one Company, give the number of shares, acres irrigated and the name of Company under "Remarks." If you obtain water from a Ditch Company and also have a private system fill oth Part A and Part B.

Part B

BE FILED BY THOSE WHO HAVE A PRIVATE DITCH, PUMP OR IRRIGATION SYSTEM
or those who have a private water right under a Ditch Company

what year was this land first irrigated? Date See attached water rights

e the name of the original appropriator (first user): .....

e the date appropriated ..... Amount filed on: Miners Inches ..... C. F. S. .....

te the total number of acres irrigated under this system: .....

e the point of diversion: ..... ¼ ..... ¼ Section ..... Township ..... Range .....

Part C

TO BE FILED BY ALL WATER USERS IN ADDITION TO PART A OR PART B

rce of Water: Kidd Creek
Name of stream or lake from which water is originally diverted

ter is obtained by: (Check one) Gravity ✓ Pumping ..... Other Flood

at is the greatest number of acres you have irrigated? 57 Date 1941

w many acres did you irrigate in 1945? (Crop and pasture) none

te the total number of additional acres that could be irrigated by increasing the water supply, land level-, etc. 140 This land is under what ditch? with reservoir (Private)

w many acres of seeped land do you have which could be drained and put into production? none

at is the condition of your irrigation system? Poor

your water supply adequate? Yes ..... No ✓ Explain Only in spring

EMARKS: Could irrigate 140 additional acres with reservoir and improve ditch system

OVER

T.7S., R.37E.

NOTE: The foregoi[illegible] [illegible]uestions apply only to irrigated land shown on this plat.

DESCRIPTION AND MAP OF FARM

18. Legal Description of this Farm S½ N½ NE¼ NE¼ sec 20 W½ SE¼ sec 21 N½ sec 28

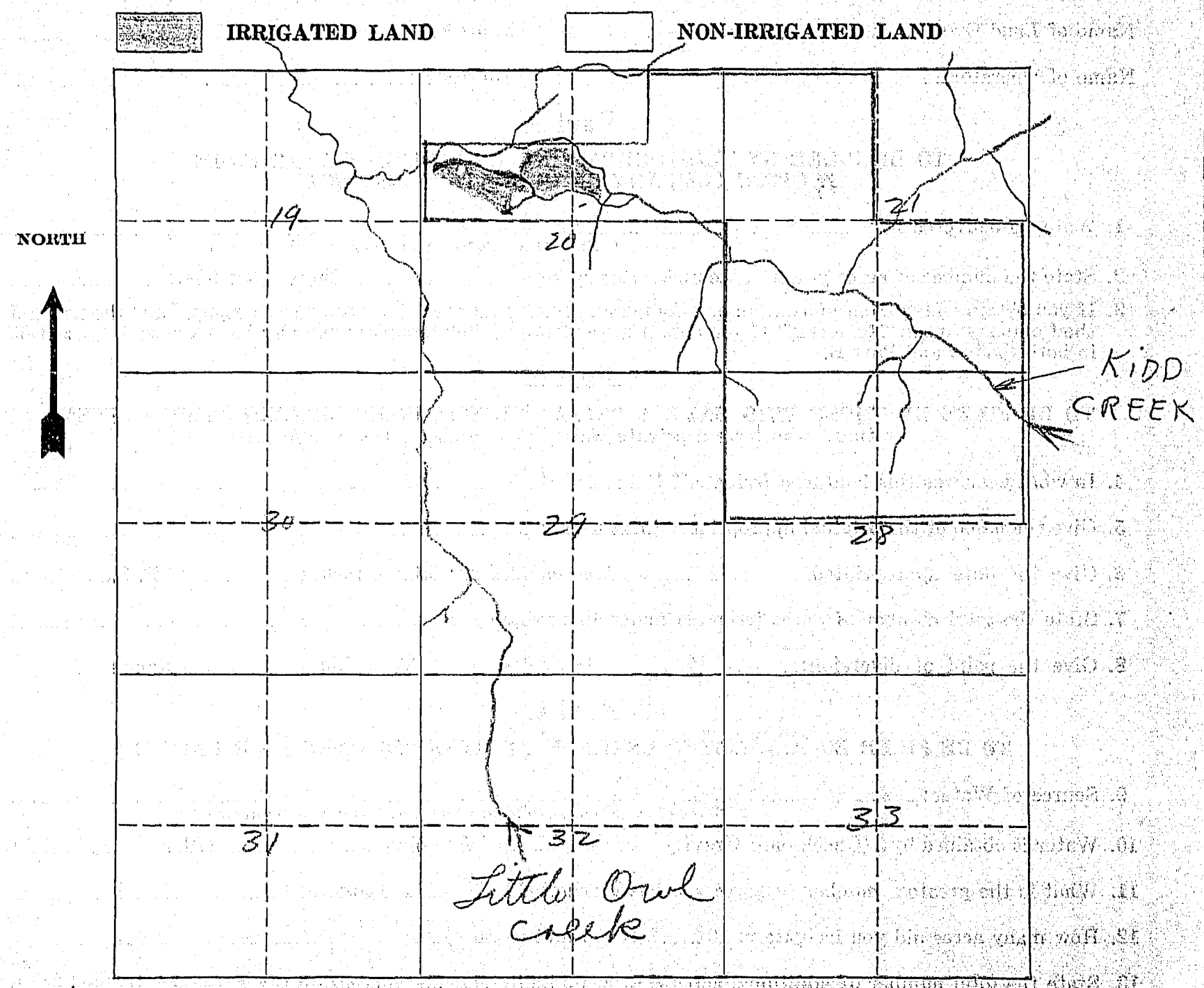

19. If the above land is irrigated from more than one ditch please give the acreage under each ditch in 19A and indicate the location of the land irrigated from each on the above map.

19A. Ditch: Private (flood ditch) Acres: 57

Ditch: Acres:

Information supplied by:

Name [illegible] Address Lodge Grove Date 9/24/46

REMARKS:

If you cannot answer all of the questions on this form answer as many as you can and return the form to us as soon as possible.

177 A

A STUDY OF MONTANA'S WATER RESOURCES--WPA

FORM A-1 — Notice of Appropriation — CODE NUMBER 84

1. County Big Horn Book 6 Page 202 Record Misc. 177

2. Name of Appropriator Fisher, Richard T. Address Lodge Grass, Mont.

(over) 3. Date Appropriated 7/20-1927 Date Filed 7/22-1927 Amt. Approp.: M.I. 80 C.F.S. Ac.Ft.

4. Name of Stream Kidd River Tributary [illegible] Basin Yellow Tree

5. Point of Diversion W. 634 ft. from SE corner of

Sec. 21 Twp. 7S Rge. 37E Bank of Stream Right

6. Purpose Irrigation, Stock, Domestic

7. Description of System Gate 12" x 36". Ditch 12" x 48" runs N.W.

8. LAND DESCRIPTION OF INTENDED PLACE OF USE

Subdivision	Sec.	Twp.	Rge.	Tot. Acr.	1940 Owner	Address
	21	7S	37E		Indian land	

9. Remarks (Pertaining to Use, etc.) Flood water right, not much water lost two years, used for stock & irrigation used by Fisher

The above statements are true and accurate to the best of my knowledge and belief.

(Show Additional Information on Reverse Side) Signed J. Walters Miller

at Hardin, Nov 26 1940

Decree

10. Case No. Date Amt. Decreed: M.I. C.F.S. Ac.Ft.

11. To Whom Decreed Address

12. Name of Ditch Max. Cap. (C.F.S.)

13. Date of Priority Purpose

14. LAND DESCRIPTION OF PLACE OF USE AS DECREED

Subdivision	Sec.	Twp.	Rge.	Tot. Acr.	1940 Owner	Address

15. Remarks (Present Use Status, etc.)

(Show Additional Information on Reverse Side)

3- App. 7-11-1927.

B.H. 147 179

A STUDY OF MONTANA'S WATER RESOURCES--WPA.

FORM A-1

Notice of Appropriation

CODE NUMBER 84

1. County Big Horn Book 1 Page 102 Record Misc.

2. Name of Appropriator Graham Megredy W.A. Address Lodge Grass, Mont.

3. Date Appropriated 3/4 - 1914 Date Filed 3/4 - 1914 Amt. Approp.: M.I. 257 C.F.S. Ac.Ft.

4. Name of Stream Little Owl Creek Tributary Big Horn Basin Yellowstone

5. Point of Diversion N 63° 4' E 502 ft. to E 4 corner of

Sec. 4 Twp. 8 S Rge. 37 E Bank of Stream East

6. Purpose Irrigation, Domestic

7. Description of System Dam 48" x 192" Canal runs N.W. through Sec. 4, Twp. 8 S; - Sec. 33-34, Twp. 7 S; R. 37 E.

8. LAND DESCRIPTION OF INTENDED PLACE OF USE

Subdivision	Sec.	Twp.	Rge.	Tot. Acr.	1940 Owner	Address
SW4	33				Bert Romine	Lodge Grass, Mont.
SE4; E2SW4; W2NE4	32	7 S	37 E		"	" " "

9. Remarks (Pertaining to Use, etc.) [illegible] Little Big Horn

The above statements [illegible] and accurate to the best of my knowledge and belief.

Signed Bert Romine

Hardin, Mont. 11/28 1940

Mert R. Sullivan

(Show Additional Information on Reverse Side)

Decree

10. Case No. Date Amt. Decreed: M.I. C.F.S. Ac.Ft.

11. To Whom Decreed Address

12. Name of Ditch Max. Cap. (C.F.S.)

13. Date of Priority Purpose

14. LAND DESCRIPTION OF PLACE OF USE AS DECREED

Subdivision	Sec.	Twp.	Rge.	Tot. Acr.	1940 Owner	Address

15. Remarks (Present Use Status, etc.)

2. W. A. Mcgredy and W. P. Graham.
3- App. 6-21-1913.

176

BAI 1/3

A STUDY OF MONTANA'S WATER RESOURCES--WPA

FORM A-1

Notice of Appropriation

CODE NUMBER 8Y

1. County: Big Horn Book 1 Page 434 Record Misc. 176

2. Name of Appropriator: Miller, J. Wesley Address: Lodge Grass, Mont.

3. Date Appropriated: 6/4-1918 Date Filed: 6/5/1918 Amt. Approp.: M.I. 100 C.F.S. Ac.Ft.

4. Name of Stream: Kirk Creek Tributary: Owl Creek Basin: Yellowstone

5. Point of Diversion: Point on N. fork thence N.W. thence over hill

Sec. Twp. Rge. Bank of Stream: North

6. Purpose: Irrigation, Domestic, Stock

7. Description of System: Ditch 36"x12"

8. LAND DESCRIPTION OF INTENDED PLACE OF USE

Subdivision	Sec.	Twp.	Rge.	Tot. Acr.	1940 Owner	Address
SE¼ NW¼ NE¼	8	7S	37E		Walter Miller	Lodge Grass Mont

9. Remarks (Pertaining to Use, etc.) Ditch never completed, no water used, would have to be extended to use

The above statements are true and accurate to the best of my knowledge and belief.

Signed [illegible]

at [illegible] 1940

(Show Additional Information on Reverse Side)

Decree

10. Case No. Date Amt. Decreed: M.I. C.F.S. Ac.Ft.

11. To Whom Decreed Address

12. Name of Ditch Max. Cap. (C.F.S.)

13. Date of Priority Purpose

14. LAND DESCRIPTION OF PLACE OF USE AS DECREED

Subdivision	Sec.	Twp.	Rge.	Tot. Acr.	1940 Owner	Address

15. Remarks (Present Use Status, etc.)

B4 135

A STUDY OF MONTANA'S WATER RESOURCES--WPA 175

FORM A-1

Notice of Appropriation

CODE NUMBER 84

1. County Big Horn Book 6 Page 300 Record Misc. 175

2. Name of Appropriator Warren, Nellie Address Hardin, Mont.

3. Date Appropriated 10/30-1928 Date Filed 10/30-1928 Amt. Approp.: M.I. 240 C.F.S. Ac.Ft.

4. Name of Stream Kidd Creek Tributary Owl Creek Basin Yellowstone

5. Point of Diversion 200 ft. S.E. from center point of NW¼ of Sec. 20 Twp. 7S Rge. 38E Bank of Stream North

6. Purpose Irrigation, Stock, Domestic

7. Description of System Ditch 48"x72" runs N.W. 1320 ft. thence upon land. - Ditch plowed out

8. LAND DESCRIPTION OF INTENDED PLACE OF USE

Subdivision	Sec.	Twp.	Rge.	Tot. Acr.	1940 Owner	Address
✓ NE¼	19	7S	37E		Walter Miller	Lodge Grass, Mont

9. Remarks (Pertaining to Use, etc.) Stilling use, good right. Flood water right, last two years [illegible] [illegible] [illegible] [illegible] [illegible] [illegible] [illegible] [illegible]

The above statements are true and accurate to the best of my knowledge and belief.

Signed Walter Miller

at Hardin, Nov 24 1948.

(Show Additional Information on Reverse Side)

Decree

10. Case No. Date Amt. Decreed: M.I. C.F.S. Ac.Ft.

11. To Whom Decreed Address

12. Name of Ditch Max. Cap. (C.F.S.)

13. Date of Priority Purpose

14. LAND DESCRIPTION OF PLACE OF USE AS DECREED

Subdivision	Sec.	Twp.	Rge.	Tot. Acr.	1940 Owner	Address

15. Remarks (Present Use Status, etc.) No irrigation now - old ditch plowed under at present - Aug. 23-46

(Show Additional Information on Reverse Side)

5- Thence N.W. thence W. thence S.W. through the NW corner of the NW¼ NW¼ Sec. 20, Twp. 7 S. R. 37 E. thence N.W. to point of discharge.

W.P. 3116
No. _____

A Study of Montana's Water Resources

Form WR-4

Record of a Farm under A.A.A. Program Having Irrigated Land

A.A.A. Contract No. _____ County Big Horn. Twp. 7 South Rng. 37 East.

Name of Owner Miller, Walter. Address Lodge Grass, Mont.

Name of Operator Same Address _____

Total Number of Acres in Farm 560 Number of Acres Irrigated in 1940 0

Outline on the plat below in red pencil the boundaries of the farm unit. If possible, show in blue pencil the location of the irrigated land. The section number (s) should be clearly indicated. Obtain the legal description from county ownership records and correct boundaries if necessary.

Legal Description NW¼NE¼, S½NE¼, SE¼, 18, NE¼, NE¼SE¼, 19, W½SW¼, 20 - 7S - 37E.

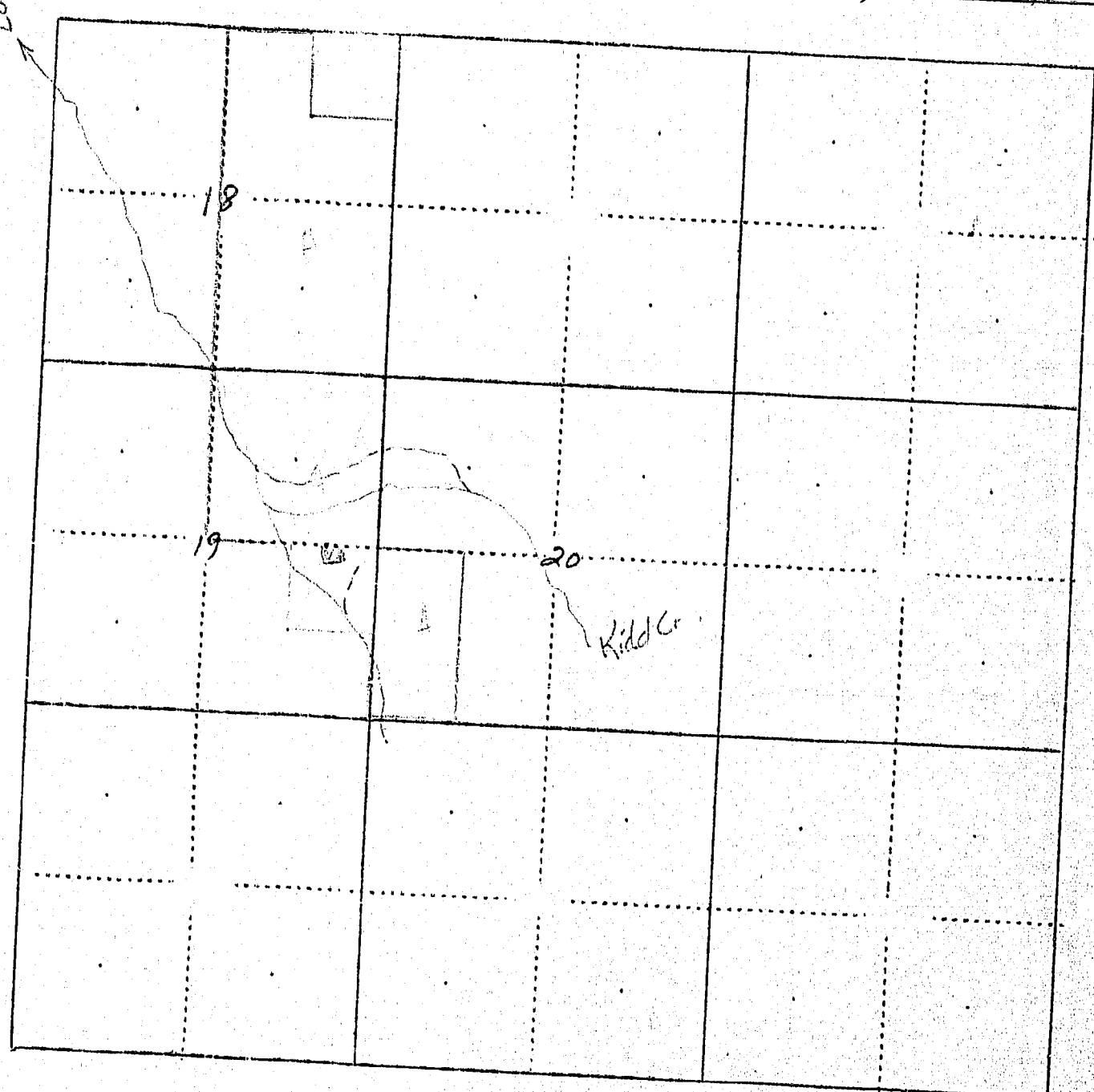

SM-1 63
" 2

App 175

926

FORM SM-1

A STUDY OF MONTANA'S WATER RESOURCES

County ..... Code No. .....

1. Water User Walter Miller Address Lodge Grass

2. Stream Kidd Tributary Little Owl

3. Point of Diversion ¼ NW ¼ Section 20 Township 7S Range ~~38~~ 37 E

4. Description of System Ditch, and Dam across Kidd Creek

5. Original Appropriator Nellie Warren Address Hardin Date .....

6. First Use: Date ..... No. Acres Irrigated .....

Other Use ..... Date .....

7. Maximum Use: Date used several yrs since '28 No. Acres Irrigated 63 acres

Other Use Stock water Date .....

8. Present Use and Condition of System OK when water

1940 Crops	No. Acres
a	
b	
c	None possible
d	
e	
f	
TOTAL	

Other Use (1940) .....

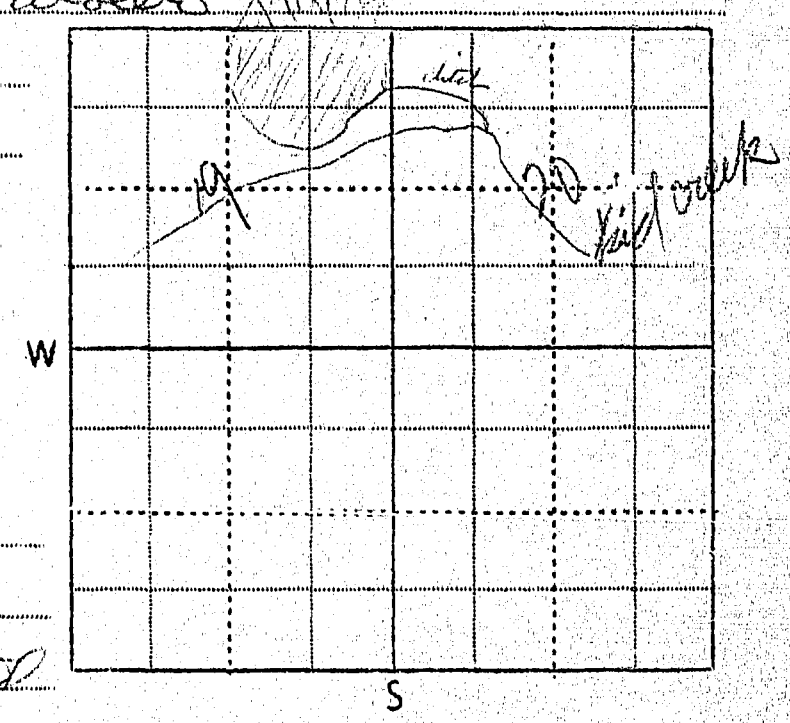

9. Potential Irrigable Lands Under this System 80 more acres could be irrigated

10. Remarks Hyatt made improvement base when Indian land long before Warren appropriated.

11. The above statements are true and accurate to the best of my knowledge and belief: Walter O Miller (Signed)

WITNESS F G Gilberson Hardin (Place) Nov 26 (Date)

FORM 3M-1

A STUDY OF MONTANA'S WATER RESOURCES

County ..... Code No. .....

1. Water User Walter Miller Address Lodge Grass

2. Stream Little Owl Creek Tributary Owl - then Little Horn

3. Point of Diversion NE ¼ ~~NE~~ ¼ SE? Section 19 Township 7S Range 37E

4. Description of System Dam & Ditch

5. Original Appropriator Walter Miller Address Lodge Grass Date 1935

6. First Use: Date Summer of 1935 No. Acres Irrigated 2 acre

Other Use Stock & garden Date .....

7. Maximum Use: Date 1935 No. Acres Irrigated 2 acres

Other Use ..... Date .....

8. Present Use and Condition of System Ditch OK when water

1940 Crops	No. Acres
a garden	2 acres
b	
c	
d	
e	
f	
TOTAL	

Other Use (1940) Stock

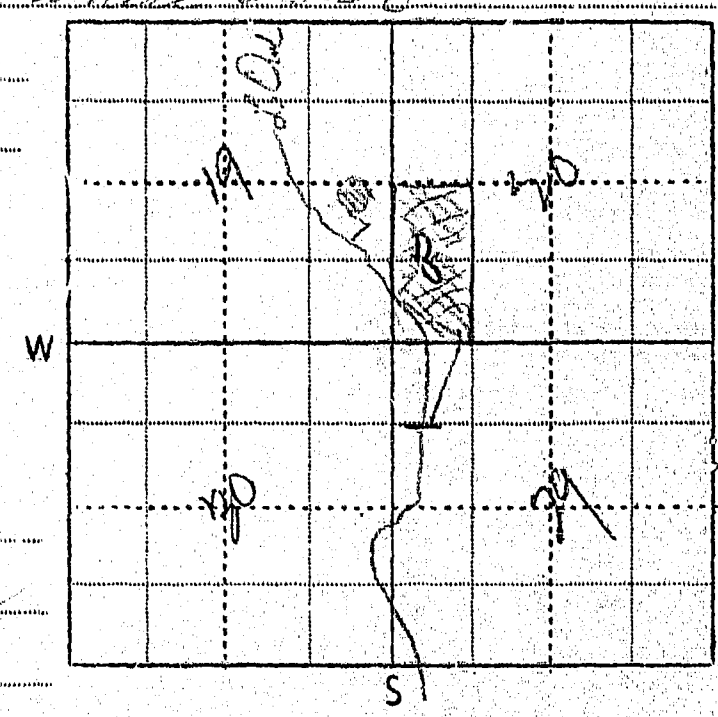

9. Potential Irrigable Lands Under this System under Flood water dam could irrigate 80 acres

10. Remarks .....

11. The above statements are true and accurate to the best of my knowledge and belief: Walter Miller (Signed)

WITNESS F. G. Gilberson Hardin (Place) Nov 26 (Date)

W.P. 3116
No. _____

A Study of Montana's Water Resources

Form WR-4

Record of a Farm under A.A.A. Program Having Irrigated Land

A.A.A. Contract No. _____ County Big Horn. Twp. 7 South Rng. 37 East.

Name of Owner Romine Bert. Address Lodge Grass, Mont.

Name of Operator Same Address _____

Total Number of Acres in Farm 480 Number of Acres Irrigated in 1940 _____

Outline on the plat below in red pencil the boundaries of the farm unit. If possible, show in blue pencil the location of the irrigated land. The section number (s) should be clearly indicated. Obtain the legal description from county ownership records and correct boundaries if necessary.

Legal Description W½ NE¼, E½ SW¼, SE¼, 32, SW¼, 33, 7S-37E

SM-1 100

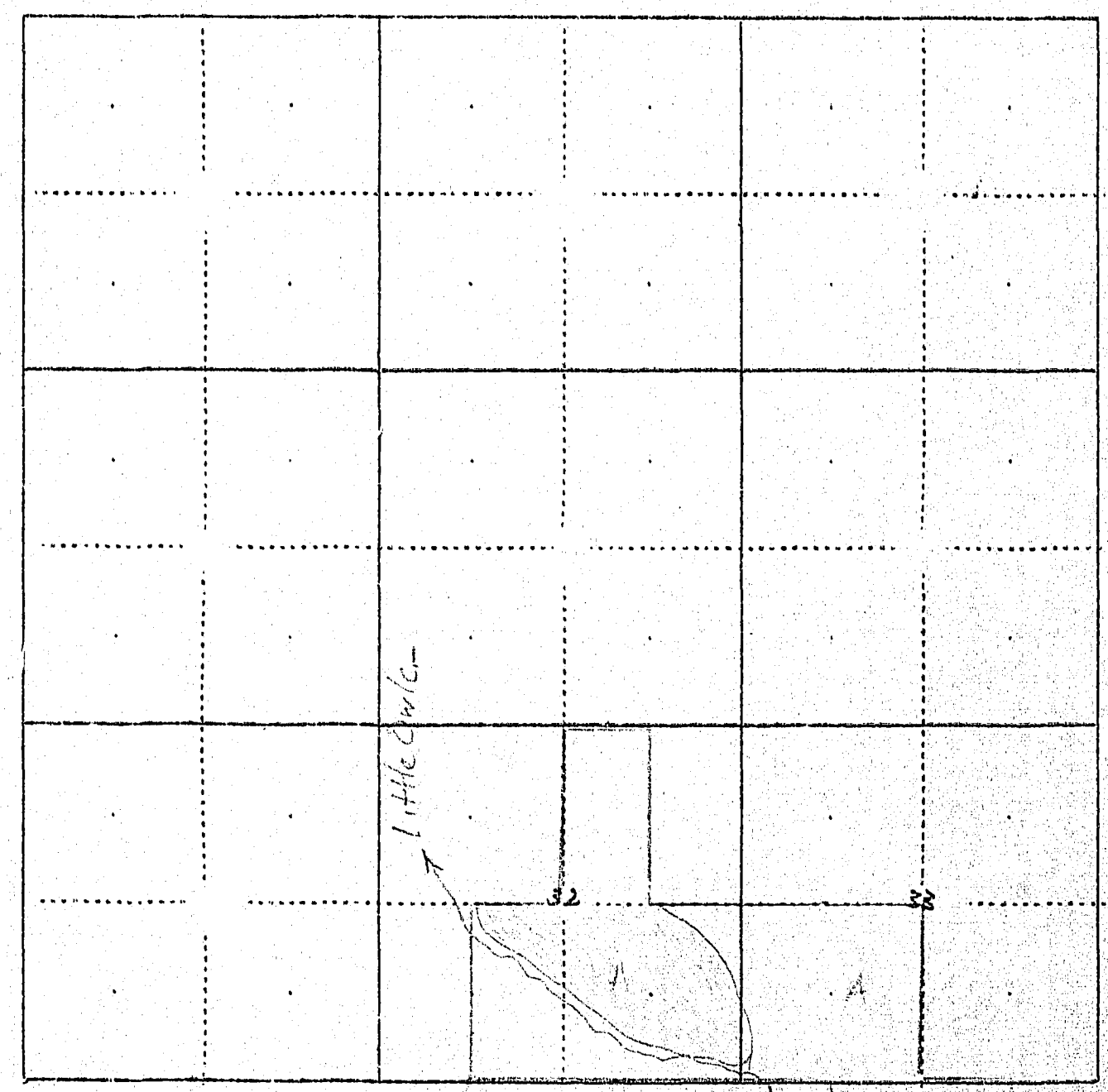

app 178-179

FORM SM-1 A STUDY OF MONTANA'S WATER RESOURCES

County Big Horn Code No.

1. Water User Romine, Bert. Address Lodge Grass

2. Stream Little Owl Creek Tributary Owl Creek

3. Point of Diversion SE¼ SE¼ Section 32 Township 7 South Range 37 East

4. Description of System Dam + Ditch

5. Original Appropriator 1 W. P. Graham & W. A. Megredy Address Lodge Grass Mont. Date 6/21/1913
2 Geo T. Deputee

6. First Use: Date 1914 No. Acres Irrigated Do not know

Other Use Date

7. Maximum Use: Date 1937 No. Acres Irrigated 100

Other Use Date

8. Present Use and Condition of System Good.

1940 Crops	No. Acres
a alfalfa	100
b	
c	
d	
e	
f	
TOTAL	

Other Use (1940)

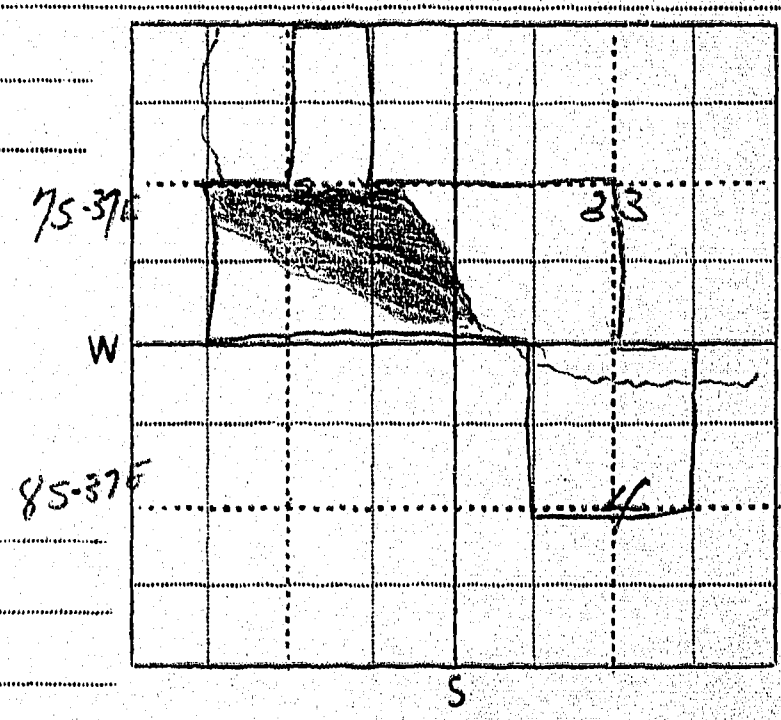

9. Potential Irrigable Lands Under this System 50

10. Remarks

11. The above statements are true and accurate to the best of my knowledge and belief: Bert Romine (Signed)

WITNESS Murt L. Sullivan Hardin (Place) 11/28/1940 (Date)

1 Form Ap. 1—10[illegible] 8-45

STATE ENGINEERS OFFICE
Water Resources Survey

Notice of Appropriation

175

1. County Big Horn Book 6 Page 300 Record Misc.
2. Name of Appropriator Nellie Warrow Address
3. Date Appropriated 10-30-28 Date Filed 10-30-28
   Amount Appropriated, Miners Inches 240, Cubic Feet per second
4. Name of Stream Kidd Creek Tributary Basin
5. Point of Diversion 200 ft SE from center point of NW4 of
   Sec. 20 Twp. 7S Rge. 38 E Bank of Stream north
6. Purpose Irrigation, stock & domestic
7. Description of System ditch 48" x 72"
8. Land Description of Intended Place of Use NE4 sec 19 7S-37E
9. Remarks (Pertaining to Use, etc.)

Decree

10. Case No. Date Amt. Decreed: M. I. C. F. S.
11. To Whom Decreed Address
12. Name of Ditch Maximum Capacity (C. F. S.)
13. Date of Priority Purpose
14. Land Description of Place of Use as Decreed
15. Remarks (Present Use Status, etc.)

1 Form Ap. 1—10M 8-45

STATE ENGINEERS OFFICE
Water Resources Survey

Notice of Appropriation

1. County Big Horn Book 1 Page 118 Record Misc 178
2. Name of Appropriator George J. Deputee Address
3. Date Appropriated 4-21-14 Date Filed 4-22-14

   Amount Appropriated, Miners Inches 178, Cubic Feet per second
4. Name of Stream Little Owl Creek Tributary Basin
5. Point of Diversion

   at a point in

   Sec. 4 Twp. 8 S Rge. 37 Bank of Stream East
6. Purpose Irrigation & domestic
7. Description of System dam & ditch
8. Land Description of Intended Place of Use NW¼ sec 32, 7S-37E

   W½NE¼, E½NW¼ sec 4, 8S-37E
9. Remarks (Pertaining to Use, etc.)

Decree

10. Case No. Date Amt. Decreed: M. I. C. F. S.
11. To Whom Decreed Address
12. Name of Ditch Maximum Capacity (C. F. S.)
13. Date of Priority Purpose
14. Land Description of Place of Use as Decreed
15. Remarks (Present Use Status, etc.)

1 Form Ap. 1—10[illegible]-45

STATE ENGINEERS OFFICE
Water Resources Survey

Notice of Appropriation

1. County Big Horn Book 1 Page 102 Record Misc.
2. Name of Appropriator ..... Address .....
3. Date Appropriated W. P. Graham and W. A. Megrady Date Filed .....

   Amount Appropriated, Miners Inches 257, Cubic Feet per second .....
4. Name of Stream Little Owl Creek Tributary ..... Basin .....
5. Point of Diversion .....

   at a point in

   Sec. 4 Twp. 8 S Rge. 37 E Bank of Stream east
6. Purpose Irrigation & domestic
7. Description of System dam & ditch
8. Land Description of Intended Place of Use SW¼ sec. 33 7S-37E

   SE¼, E½SW¼, W½NE¼ sec. 32 " "
9. Remarks (Pertaining to Use, etc.) .....

Decree

10. Case No. ..... Date ..... Amt. Decreed: M. I. ..... C. F. S. .....
11. To Whom Decreed ..... Address .....
12. Name of Ditch ..... Maximum Capacity (C. F. S.) .....
13. Date of Priority ..... Purpose .....
14. Land Description of Place of Use as Decreed .....
15. Remarks (Present Use Status, etc.) .....

Township 7 South

File No.	Name of Owner	Name of Operator
156	Hanks, C. B.	
186-186-A		
37-191-099	Kobold, Elmer	
191-192-193	Penson, Tom & Chas.	
362-190	U. S. A.	
362-190	Young, Chas. L.	

(Notice of Appropriations No. 189 and 184)
(Form WR- - A Study of Montana's Water Resources)

7S 38E

Township

File No.	Name of Owner	Name of Operator	First
180	Montana, State of		
80	Murphy, C. O.		
181	Young, Chas. L.		
180	Young, Chas. L.		

75 39E

Township 7

File No.	Name of Owner	Name of Operator
156	Hanks, J. B.	
186-186-A		
187-191-199	Kobold, Elmer	
191-192-193	Penson, Tom & Chas.	
362-190	U. S. A.	
362-190	Young, Chas. L.	

(Notice of Appropriations No. 189 and 184)
(Form WR-4 - A Study of Montana's Water Resources)

CONTENTS OF THIS FOLDER

Code No.	Name of Owner	Name of Operator
5 D, 6 D	Berks County Trust Co.	
20 B	Kobold, Elmer	
21 A, 22 A, 23 A, 26 A, 27 A, 35 A	Penson, Tom & Chas.	
30 A	U. S. A.	
19 C, 30 C, 31 C	Young, Chas. L.	

(Notice of Appropriation No. 189) (and 184)

(Form WR-4 - A Study of Montana's Water Resources)

T. 7 S. R. 39E

T. 7 1/2 S. R. 41E

S. Thompson

CONTENTS OF THIS FOLDER

Code No.	Name of Owner	Name of Operator
36 B	Montana, State of	
35 C, 36 C	Murphy, C. O.	
13 A, 24 A, 25 A	Young, Chas. L.	
34 A, 35 A, 36 A	Young, Chas. L.	

78.R.38E

See next sheet for filings in

T. 7 S. R 39 E. & 7½ S.R.41E

Big Horn
7½ S - 41 E

FORM D-1 • GAZETTE 1664-2M-1-47

STATE OF MONTANA



8S-
41E

Township..... Range.....

Township 7½ S / 8 S Range 41 E / 41 E County Big Horn

Parcel Number	Name of Owner	Stream	Address	Appr.	Filed	MI
343	State Water Board	Tongue River		4-19-37	4-21-37	all
245	Allman, Geo. W.	Tongue River		7-7-19	7-14-19	160
243	Kisterman, Henry H.	Anderson Creek		12-18-24	12-22-24	1000
233	Lee, Parmer R	Monument Creek		5-29-00	6-27-00	800

FORM D-1 - GAZETTE 1664-2M-1-47

STATE OF MONTANA

STATE ENGINEER'S OFFICE

WATER RESOURCES SURVEY

Township 7 S Range 40 E County Big Horn

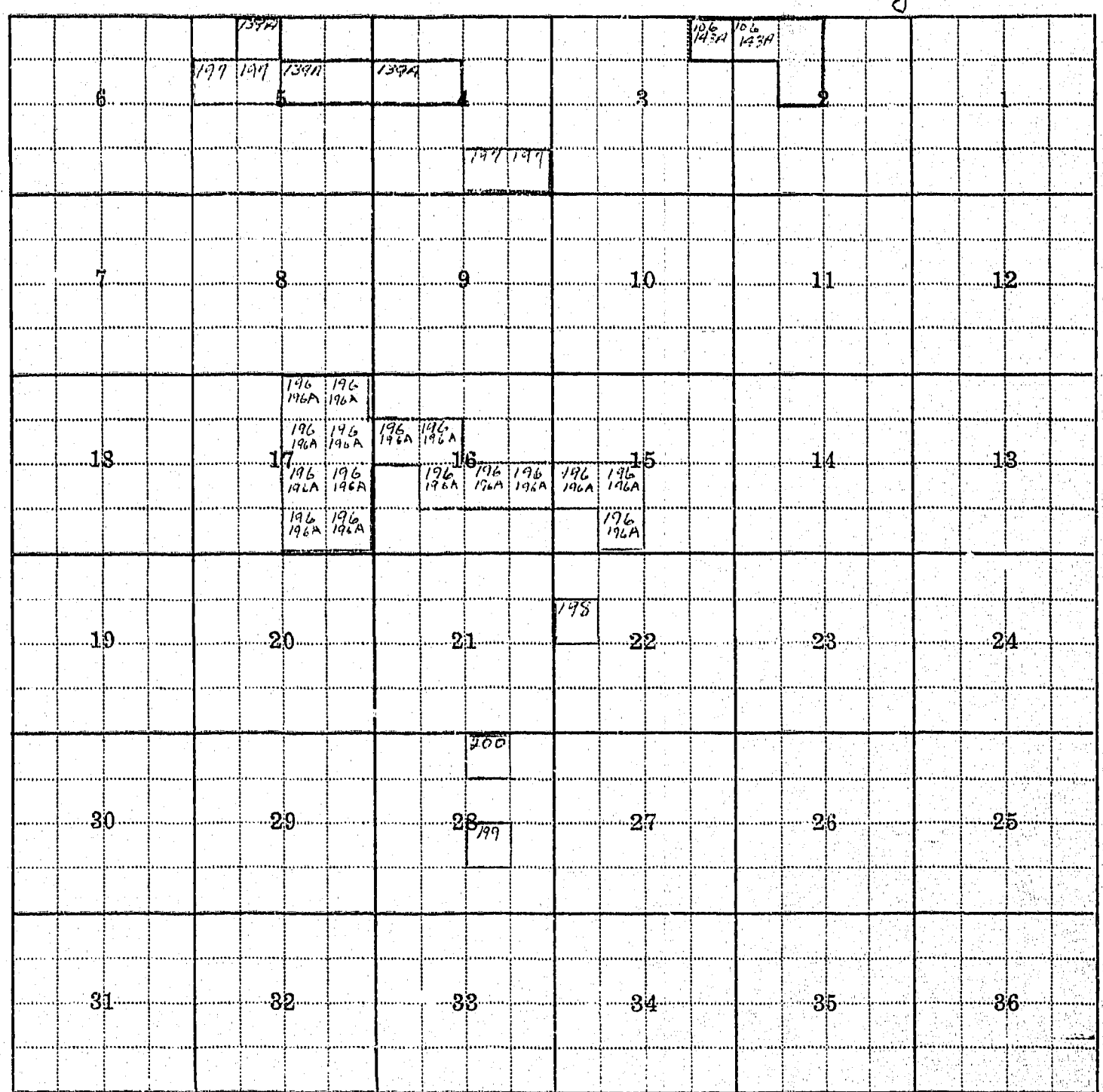

Township ..... Range .....

Township 7S Range 40E County Big Horn

Parcel Number	Name of Owner	Stream	Address Approp	Filed	MI
198B	O'Bond, Patrick	Canyon Creek	12-18-02	12-27-02	200
197	O'Bond, Patrick	S. fk. Canyon Creek	12-15-02	12-27-02	200
143B	Shane, Laura C.	S. fk Canyon Creek	11-18-02	11-19-02	200
106	Shane, Laura C.	S. fk Canyon Creek	11-18-02	11-19-02	200
196	Glenn, James M.	Four Mile Creek	8-1-11	1-2-12	80
196A	Glenn, James M.	Four Mile Creek	5-18-12	8-8-12	200
no. description 440-A	Henderson, Chas. W.	Four Mile Creek	5-10-12	5-10-12	300
no desc. 440	Henderson, Chas. W.	Four Mile Creek	5-10-12	5-18-12	300
199	Thompson, Minnie J.	Post Creek	9-7-06	9-13-06	200
198	Henderson, William P.	unnamed spring	6-12-16	6-26-16	all
200	Thompson, John W.	Thompson spring	9-7-06	9-13-06	100

FORM D-1 - GAZETTE 1664-2M-1-47

STATE OF MONTANA

STATE ENGINEER'S OFFICE

WATER RESOURCES SURVEY

Township 7 S Range 39 E County Big Horn

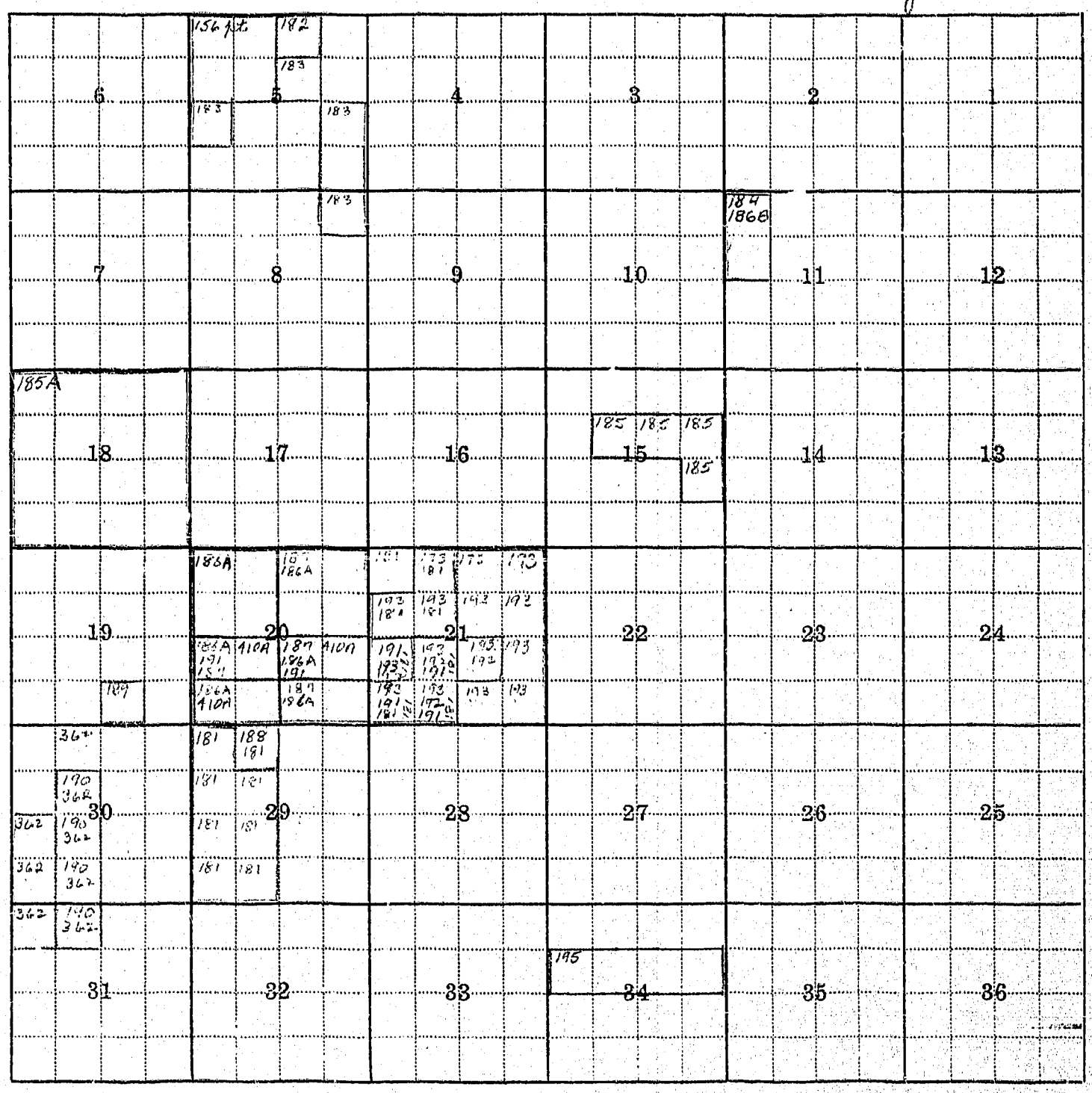

Township ..... Range .....

Township 7 S Range 39 E County Big Horn

Parcel Number	Name of Owner	Stream	Address	Appr	Filed	MI
193	Pearson, Thomas	Davis & Morris Creek		5-1-12	6-9-15	200
184	Davis, James L.	Bear Creek & Trib		5-14-10	5-23-10	1000
188	Adams, Sylvan	Dry Creek		2-2-15	2-2-15	200
186A	Davis, Dora M.	Dry Creek		10-17-13	10-20-13	200
185B	Davis, James L.	Dry Creek		5-14-10	5-23-10	1000
185	Rugg, Claude C.	Lodge Creek		5-14-10	5-23-10	1000
in sec. 20. 186	Davis, Dora M.	Little Spring Creek		10-17-13	10-20-13	200
185A	Rugg, Claude C.	Reservation Creek		5-25-12	5-31-12	500
191	Abrams, August	Rosebud River		10-4-97	11-13-97	300
189	Britton, Andrew J.	Rosebud River		12-15-04	12-26-06	100
183	Carroll, Ella	Rosebud River		1-5-94	10-3-96	200
in sec. 2-9	405	Davis Jas. & Waters, Frank	Rosebud River	7-6-87	9-7-87	—
192	Huntington, Rosina C.	Rosebud River		10-3-00	10-9-00	500
in sec. 20	399	Idso, S. A.	Rosebud River	7-17-90	7-17-90	350
no desc.	398	Kirby, G. B.	Rosebud River	5-31-90	6-2-90	250
187	Nobold, Elmer E.	Rosebud River		11-16-31	12-5-31	Pump
190	Price, Wilson J.	Rosebud River		1-6-06	10-4-06	200
156	Shields, Martin D	Rosebud River		5-24-94	6-4-94	150
182	Sullivan, Helen	Rosebud River		8-2-15	9-3-15	200
181	Thompson, Emma B	Rosebud River		4-20-89	4-24-91	2000
362	Turner, H. S. et. al	Rosebud River		8-6-00	11-21-00	100
190A	Ehrem, August	Spring Creek		10-4-97	11-13-97	
195	Grigg, Minnie A.	Dry Creek		5-25-17	5-28-17	500
no desc. 455	Smith, William	N. Fork Spring Creek		7-25-05	7-27-05	200
no desc. 194	Grigg, William B.	unnamed Spring		5-25-17	5-28-17	1
in sec. 20 186	Davis, Dora	Little Spring Creek		10-17-13	10-20-13	200

FORM D-1 • GAZETTE 1664-2M-1-47

STATE OF MONTANA

STATE ENGINEER'S OFFICE

WATER RESOURCES SURVEY

Township 7 S Range 38 E County Big Horn



Township Range

Township 7 S Range 38 E County Big Horn

Parcel Number	Name of Owner	Stream	Address App.	Filed	MI
181	Thompson, Emma B	Rosebud River	4-20-89	4-24-91	2000
180	Deputee, Geo. F. et. ux	S. fork Rosebud R	2-10-06	11-21-06	80
180-A	Deputee, Albert S.	S. Rosebud Creek	2-10-06	11-26-06	80

BH 59

A STUDY OF MONTANA'S WATER RESOURCES--WPA 189

FORM A-1 (Rosebud) Notice of Appropriation CODE NUMBER 97

1. County Big Horn Book A Page 439 Record Misc.

2. Name of Appropriator Britton, Andrew T. Address Rosebud Co., Mont.

(over) 3. Date Appropriated 12/9-1904 Date Filed 2/26-1906 Amt. Approp.: M.I. 100 C.F.S. Ac.Ft.

4. Name of Stream Rosebud River South Fork Tributary Rosebud Basin Yellowstone

(over) 5. Point of Diversion

Sec. Twp. Rge. Bank of Stream

6. Purpose Irrigation, Domestic, Watering.

7. Description of System Ditch 2 ft. x 2 ft., 5/8 mile long.

8. LAND DESCRIPTION OF INTENDED PLACE OF USE

Subdivision	Sec.	Twp.	Rge.	Tot. Acr.	1940 Owner	Address
✓ ✓ SW¼SE¼	19	7S	39E		Albert E. Young et al	Kirby Mont

9. Remarks (Pertaining to Use, etc.) Still in use when water

The above statements are true and accurate to the best of my knowledge and belief.

Signed Chas Young

at , 194

(Show Additional Information on Reverse Side)

Decree

10. Case No. Date Amt. Decreed: M.I. C.F.S. Ac.Ft.

11. To Whom Decreed Address

12. Name of Ditch Max. Cap. (C.F.S.)

13. Date of Priority Purpose

14. LAND DESCRIPTION OF PLACE OF USE AS DECREED

Subdivision	Sec.	Twp.	Rge.	Tot. Acr.	1940 Owner	Address

15. Remarks (Present Use Status, etc.)

(Show Additional Information on Reverse Side)

3- Appr. 12-15-1904

5- South fork of Rosebud River empties into Yellowstone River in Rosebud Co. and measured from said point of diversion. as an initial point the following permanent monument is distant as follows: One rock monument about ½ mile in S.W. direction.

184

A STUDY OF MONTANA'S WATER RESOURCES--WPA

FORM A-1 (Rosebud) Notice of Appropriation CODE NUMBER 94

1. County Big Horn Book A Page 506 Record Misc.

2. Name of Appropriator Davis, James L. Address Kirby, Mont.

3. Date Appropriated 5/14-1910 Date Filed 5/23-1910 Amt. Approp.: M.I. 1000 C.F.S. Ac.Ft.

4. Name of Stream Dry Creek Tributary Rosebud Basin Yellowstone

5. Point of Diversion Points on N. + S. banks, thence 1/4 mi. W. over land Sec. Twp. Rge. Bank of Stream N. + S.

6. Purpose Irrigation, Agricultural and grazing.

7. Description of System Two ditches 38"x18"

8. LAND DESCRIPTION OF INTENDED PLACE OF USE

Subdivision	Sec.	Twp.	Rge.	Tot. Acr.	1940 Owner	Address
W2 NW4	11	7S	39E	80	Amos J. Helvey	Kirby, Mont.

9. Remarks (Pertaining to Use, etc.) Never Used

The above statements are true and accurate to the best of my knowledge and belief.
Signed Murt L. Sullivan
at Hardin 11/26 1940

(Show Additional Information on Reverse Side)

Decree

10. Case No. Date Amt. Decreed: M.I. C.F.S. Ac.Ft.

11. To Whom Decreed Address

12. Name of Ditch Max. Cap. (C.F.S.)

13. Date of Priority Purpose

14. LAND DESCRIPTION OF PLACE OF USE AS DECREED

Subdivision	Sec.	Twp.	Rge.	Tot. Acr.	1940 Owner	Address

15. Remarks (Present Use Status, etc.)

(Show Additional Information on Reverse Side)

FORM SM-1

8-B
9-A

A STUDY OF MONTANA'S WATER RESOURCES

County Big Horn Source of Information _____

1. Water User Helvey, Amos T Address _____
2. Stream _____ Tributary to _____ Basin _____
3. Point of Diversion ___ ¼ ___ ¼ Section _____ Township _____ Range _____
4. Description of System _____
5. Type of Irrigation _____
6. Original Appropriator _____ Address _____
7. First Use: Year _____ Acres Irrigated _____
8. Maximum Use: Year _____ Acres Irrigated _____
9. Present Use: Year _____ Acres Irrigated _____
10. Last Use: Year _____ Why Abandoned _____
11. Condition of System _____
12. Land Description W½, SE¼, S½NE¼, NW¼NE¼ Sec 8; all Sec 9, T 7S, R 39E

Remarks: _____

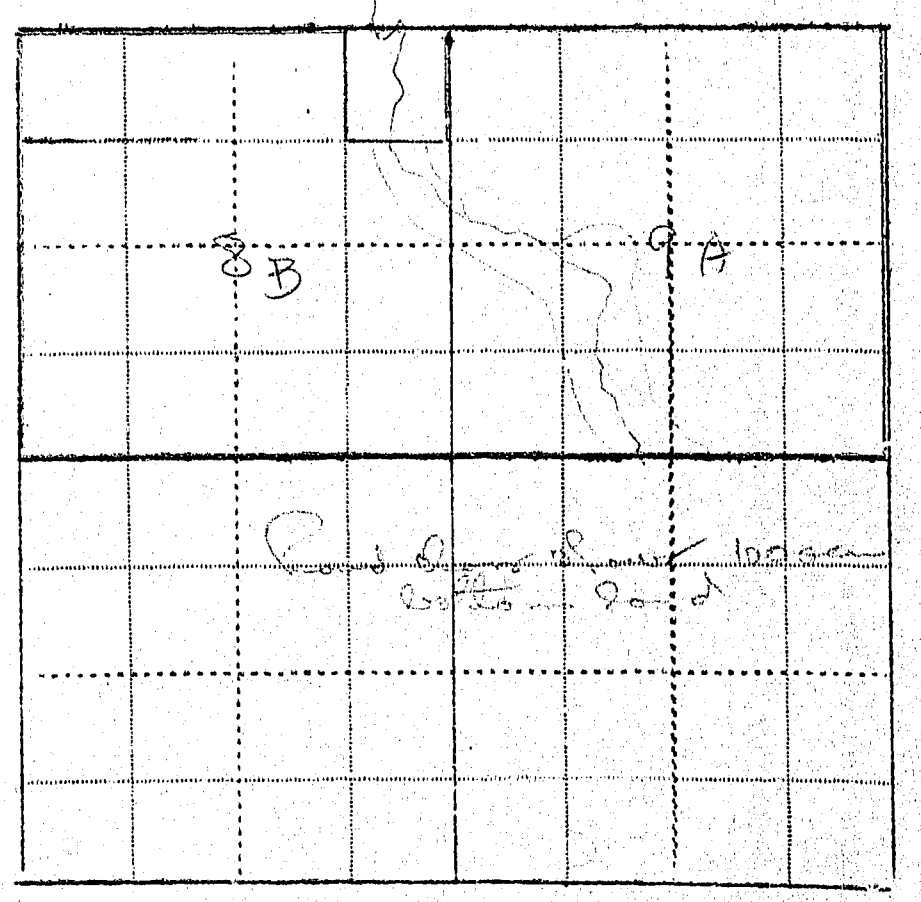

WITNESS: _____ Information by _____

Place _____

5-A
6-A
8-A

W.P. 3116
No. _____

A Study of Montana's Water Resources

Form WR-4

Record of a Farm under A.A.A. Program Having Irrigated Land

A.A.A. Contract No. _____ County Big Horn Twp. 7S Rng. 39E

Name of Owner Davies, Charles T Address Kirby Mont

Name of Operator _____ Address _____

Total Number of Acres in Farm 398.83 Number of Acres Irrigated in 1940 _____ ?

Outline on the plat below in red pencil the boundaries of the farm unit. If possible, show in blue pencil the location of the irrigated land. The section number (s) should be clearly indicated. Obtain the legal description from county ownership records and correct boundaries if necessary.

Legal Description Lots 2,3,4, SW¼NE¼, SE¼SW¼, SE¼ Sec 5; Lot 1 Sec 6; NE¼NE¼ Sec 8
Same owner in Sec's 29, 31, 32, 6S-39E

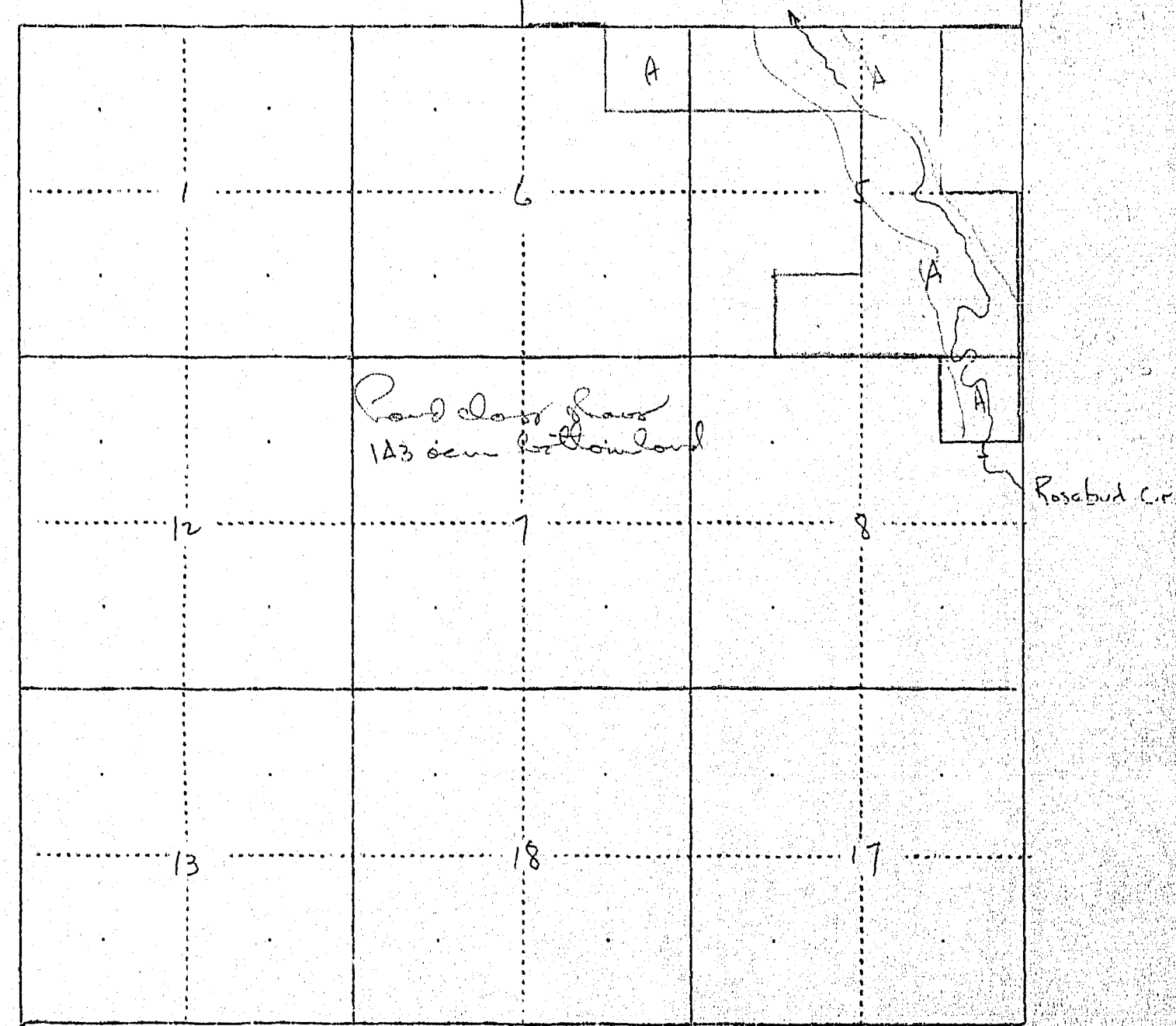

Page 183