Form 1 Ap. 1—10M 5

Code No. [illegible]

STATE ENGINEERS OFFICE
Water Resources Survey

Notice of Appropriation

1. County Big Horn Book 6 Page 51b Record Misc.
2. Name of Appropriator Stark, John L. Address St. Xavier, Montana
3. Date Appropriated 9-4-1930 Date Filed 9-4-1930

   Amount Appropriated, Miners Inches 80, Cubic Feet per second
4. Name of Stream Bear Creek Tributary Owl Creek Basin Yellowstone
5. Point of Diversion The center point of the N½NE¼ of

   Sec. 19 Twp. 6 S. Rge. 37E. Bank of Stream North.
6. Purpose Irrigation, stock and domestic.
7. Description of System Dam 30 ft. long, 2 ft. high, 6 ft. bottom, 3 ft. top. Ditch 30" x 40" runs NW and W. Then into natural drainage back into Bear Creek or Owl Creek.
8. Land Description of Intended Place of Use E½NE¼, Sec. 24 - Twp. 8 S. Rge. 36 E.
9. Remarks (Pertaining to Use, etc.)

Decree

10. Case No. Date Amt. Decreed: M. I. C. F. S.
11. To Whom Decreed Address
12. Name of Ditch Maximum Capacity (C. F. S.)
13. Date of Priority Purpose
14. Land Description of Place of Use as Decreed
15. Remarks (Present Use Status, etc.)

Revised Form WR [illegible]

STATE ENGINEERS OFFICE
Water Resources Survey

COUNTY [illegible]

FILE NO. [illegible]

Owner [illegible] Address [illegible]

AAA Owner ..... Address .....

Operator [illegible] Address Lodge Grove, Mont.

New Owner ..... Address .....

New Operator ..... Address .....

Assessment Record .....

Assessed Acreage 0

Legal Description of This Farm E½ NE¼ Sec. 24, T 18 S - R 36 E

Total Acres in Farm 40

Code Number .....

Photo No. 25 [illegible] 26

AAA Contract No. .....

AAA Total Cropland Acreage .....

App. No. [illegible]

Decree No. .....

Land is located in

Twp. [illegible] Rge. [illegible] Twp. ..... Rge. .....

Twp. ..... Rge. ..... Twp. ..... Rge. .....

Filed in Twp. ..... Rge. .....

Remarks .....

Farm Map

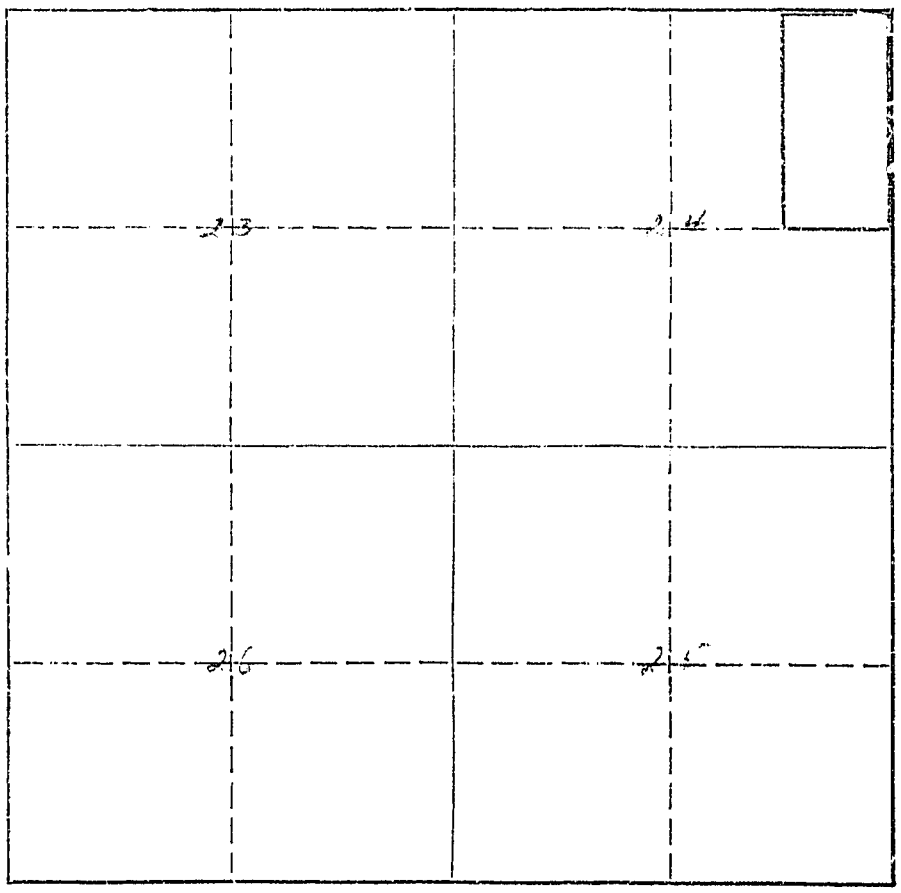

W.P. 3116 A Study of Montana's Water Resources Form Wa-4
No. _____

Record of a Farm under A.A.A. Program Having Irrigated Land

A.A.A. Contract No. _____ County [illegible] Twp. [illegible] Rng. [illegible]

Name of Owner [illegible] Address _____

Name of Operator _____ Address _____

Total Number of Acres in Farm 80 Number of Acres Irrigated in 1940 _____

Outline on the plat below in red pencil the boundaries of the farm under if possible, show in blue pencil the location of the irrigated land. The section number (s) should be clearly indicated. Obtain the legal description from county ownership records and correct boundaries if necessary.

Legal Description E½ NE¼, 24-25-36E

Ditch ?



A STUDY OF MONTANA'S WATER RESOURCES

FORM A-1 — Notice of Appropriation — CODE NUMBER

1. County ..... Book ..... Page ..... Record .....

2. Name of Appropriator ..... Address .....

3. Date Appropriated ..... Date Filed ..... Amt. Approp.: M.I. ..... C.F.S. ..... Ac. Ft. .....

4. Name of Stream ..... Tributary ..... Basin .....

5. Point of Diversion .....

..... Sec. ..... Twp. ..... Rge. ..... Bank of Stream .....

6. Purpose .....

7. Description of System .....

.....

8. LAND DESCRIPTION OF INTENDED PLACE OF USE

Subdivision	Sec.	Twp.	Rge.	Tot. Acr.	1940 Owner	Address

9. Remarks (Pertaining to Use, etc.) .....

.....

.....

The above statements are true and correct to the best of my knowledge and belief.

Signed .....

at ....., ... 194....

(Show Additional Information on Reverse Side)

Decree

10. Case No. ..... Date ..... Amt. Decreed: M.I. ..... C.F.S. ..... Ac.Ft. .....

11. To Whom Decreed ..... Address .....

12. Name of Ditch ..... Max. Cap. (C.F.S.) .....

13. Date of Priority ..... Purpose .....

14. LAND DESCRIPTION OF PLACE OF USE AS DECREED

Subdivision	Sec.	Twp.	Rge.	Tot. Acr.	1940 Owner	Address

15. Remarks (Present Use Status, etc.) .....

.....

.....

(Show Additional Information on Reverse Side)

STUDY OF MONTANA'S WATER RESOURCES--WPA

FORM A-1

Notice of Appropriation

Case Number

1. County ..... Book ..... Page ..... Record .....

2. Name of Appropriator ..... Address .....

3. Date Appropriated ..... Date Filed ..... Amt. Approp.: M.I. ..... C.F.S. ..... Ac.Ft. .....

4. Name of Stream ..... Tributary ..... Basin .....

5. Point of Diversion .....

Sec. ..... Twp. ..... Rge. ..... Bank of Stream .....

6. Purpose .....

7. Description of System .....

8. LAND DESCRIPTION OF INTENDED PLACE OF USE

Subdivision	Sec.	Twp.	Rge.	Tot. Acr.	1940 Owner	Address

9. Remarks (Pertaining to Use, etc.) .....

The above statements are true and accurate to the best of my knowledge and belief.

Signed .....

at ..... 194 .....

(Show Additional Information on Reverse Side)

Decree

10. Case No. ..... Date ..... Amt. Decreed: M.I. ..... C.F.S. ..... Ac.Ft. .....

11. To Whom Decreed ..... Address .....

12. Name of Ditch ..... Max. Cap. (C.F.S.) .....

13. Date of Priority ..... Purpose .....

14. LAND DESCRIPTION OF PLACE OF USE AS DECREED

Subdivision	Sec.	Twp.	Rge.	Tot. Acr.	1940 Owner	Address

15. Remarks (Present Use Status, etc.) .....

Form WR-1—10M 3-45

STATE OF MONTANA
STATE ENGINEERS OFFICE
Water Resources Survey

Code No. .....

County .....

T ..... R .....

Name of Land Owner ..... Address .....

Name of Operator ..... Address .....

Part A

TO BE FILED BY THOSE OBTAINING IRRIGATION WATER FROM A DITCH COMPANY OR IRRIGATION DISTRICT

1. Water is delivered by: .....
   Name of Ditch, Ditch Company or District supplying water
2. State the number of acres you irrigate under this system ..... Shares you hold .....
3. If you obtain water from more than one Company, give the number of shares, acres irrigated and the name of the Company under "Remarks." If you obtain water from a Ditch Company and also have a private system fill in both Part A and Part B

Part B

TO BE FILED BY THOSE WHO HAVE A PRIVATE DITCH, PUMP OR IRRIGATION SYSTEM
or those who have a private water right under a Ditch Company

4. In what year was this land first irrigated? Date .....
5. Give the name of the original appropriator (first user): .....
6. Give the date appropriated ..... Amount filed on: Miners Inches ..... C. F. S. .....
7. State the total number of acres irrigated under this system: .....
8. Give the point of diversion: ..... ¼ ..... ¼ Section ..... Township ..... Range .....

Part C

TO BE FILED BY ALL WATER USERS IN ADDITION TO PART A OR PART B

9. Source of Water: [illegible]
   Name of stream or lake from which water is originally diverted
10. Water is obtained by: (Check one) Gravity ..... Pumping ..... Other .....
11. What is the greatest number of acres you have irrigated? 12 Date .....
12. How many acres did you irrigate in 19 46? (Crop and pasture) 19
13. State the total number of additional acres that could be irrigated by increasing the water supply, land leveling, etc. 6 This land is under what ditch? .....
14. How many acres of second land do you have which could be drained and put into production? 0
15. What is the condition of your irrigation system? Good
16. Is your water supply adequate? Yes ..... No ..... Explain .....
17. REMARKS: [illegible]

OVER

NOTE: The foregoin[illegible]tions apply only to irrigated land shown on this plat.

DESCRIPTION AND MAP OF FARM

18. Legal Description of this Farm.....

IRRIGATED LAND NON-IRRIGATED LAND

NORTH

19. If the above land is irrigated from more than one ditch please give the acreage under each ditch in 19A and indicate the location of the land irrigated from each on the above map.

19A. Ditch: Private Ditch Acres: 12

Ditch: ..... Acres: .....

Information supplied by:

Name [illegible] Address [illegible] Date 8/12/46

REMARKS: [illegible]

If you cannot answer all of the questions on this form answer as many as you can and return the form to us as soon as possible.

1061

Form WR-1—10M 5-45

STATE OF MONTANA
STATE ENGINEERS OFFICE
Water Resources Survey

Code No. .....

County Big Horn

T. 8 S. R. 35 E.

Name of Land Owner U. S. I. B. Address .....

Name of Operator No operator Address .....

Part A

TO BE FILED BY THOSE OBTAINING IRRIGATION WATER FROM A DITCH COMPANY OR IRRIGATION DISTRICT

1. Water is delivered by: .....
   Name of Ditch, Ditch Company or District supplying water
2. State the number of acres you irrigate under this system ..... Shares you hold .....
3. If you obtain water from more than one Company, give the number of shares, acres irrigated and the name of the Company under "Remarks." If you obtain water from a Ditch Company and also have a private system fill in both Part A and Part B.

Part B

TO BE FILED BY THOSE WHO HAVE A PRIVATE DITCH, PUMP OR IRRIGATION SYSTEM
or those who have a private water right under a Ditch Company

4. In what year was this land first irrigated? Date .....
5. Give the name of the original appropriator (first user): .....
6. Give the date appropriated ..... Amount filed on: Miners Inches ..... C. F. S. .....
7. State the total number of acres irrigated under this system: .....
8. Give the point of diversion: ..... ¼ ..... ¼ Section ..... Township ..... Range .....

Part C

TO BE FILED BY ALL WATER USERS IN ADDITION TO PART A OR PART B

9. Source of Water: .....
   Name of stream or lake from which water is originally diverted
10. Water is obtained by: (Check one) Gravity ..... Pumping ..... Other .....
11. What is the greatest number of acres you have irrigated? ..... Date .....
12. How many acres did you irrigate in 19 45 ? (Crop and pasture) .....
13. State the total number of additional acres that could be irrigated by increasing the water supply, land leveling, etc. ..... This land is under what ditch? .....
14. How many acres of seeped land do you have which could be drained and put into production? .....
15. What is the condition of your irrigation system? .....
16. Is your water supply adequate? Yes ..... No ..... Explain .....
17. REMARKS: Indian Land in Trust with Chief Wilks
    Leased with the superintendent in charge
    Lease Rate 1 Year

OVER

NOTE: The foregoir questions apply only to irrigated land shown on this pl...

DESCRIPTION AND MAP OF FARM

18. Legal Description of this Farm..., Sec. 1; S½S..., N½NE..., S½N..., Sec. 2; S½..., N½NE..., Sec. 3; ...NE..., Sec. 11; N½..., N½N½SE..., Sec. 14; E..., Sec. 15; S½..., Sec. 24; N½N½..., Sec. 25; NW..., Sec. 10, T. 85c. R. 36E.

IRRIGATED LAND NON-IRRIGATED LAND

NORTH

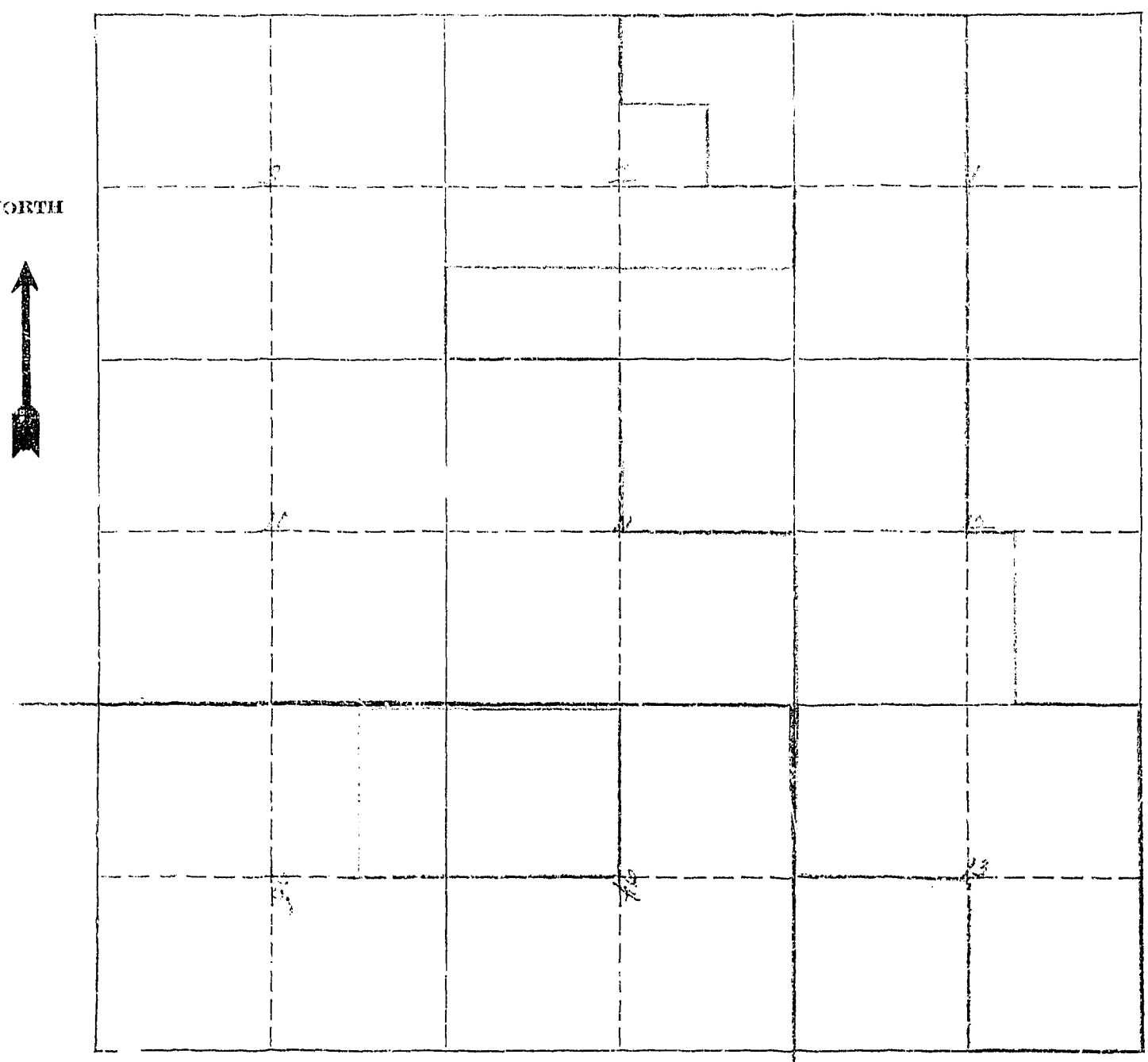

19. If the above land is irrigated from more than one ditch please give the acreage under each ditch in 19A and indicate the location of the land irrigated from each on the above map.

19A. Ditch: ..... Acres: .....

Ditch: ..... Acres: .....

Information supplied by:

Name Fred Clark Address ..... Date 8/8/46

REMARKS: .....

If you cannot answer all of the questions on this form answer as many as you can and return the form to us as soon as possible.

Form VII 2 10M 8-45

STATE ENGINEERS OFFICE
Water Resources Survey

COUNTY

FILE NO.

Owner ..... Address .....

AAA Owner ..... Address .....

Operator ..... Address .....

New Owner ..... Address .....

New Operator ..... Address .....

Assessment Record .....

.....

..... Assessed Acreage .....

Legal Description of This Farm .....

.....

.....

..... Total Acres in Farm .....

Code Number .....

Photo No. .....

AAA Contract No. .....

AAA Total Cropland Acreage .....

App. No. .....

Decree No. .....

Land is located in

Twp. ..... Rge. ..... Twp. ..... Rge. .....

Twp. ..... Rge. ..... Twp. ..... Rge. .....

Filed in Twp. ..... Rge. .....

Remarks .....

.....

.....

.....

Farm Map



Form W-2 10M 8-45

STATE ENGINEERS OFFICE
Water Resources Survey

COUNTY Bernalillo

FILE NO.

Owner USAO Address

AAA Owner Address

Operator No Operator Address

New Owner Address

New Operator Address

Assessment Record

Assessed Acreage

Legal Description of This Farm

Total Acres in Farm

Code Number

Photo No.

AAA Contract No.

AAA Total Cropland Acreage

App. No.

Decree No.

Land is located in

Twp. Rge. Twp. Rge.

Twp. Rge. Twp. Rge.

Filed in Twp. Rge.

Remarks

Farm Map

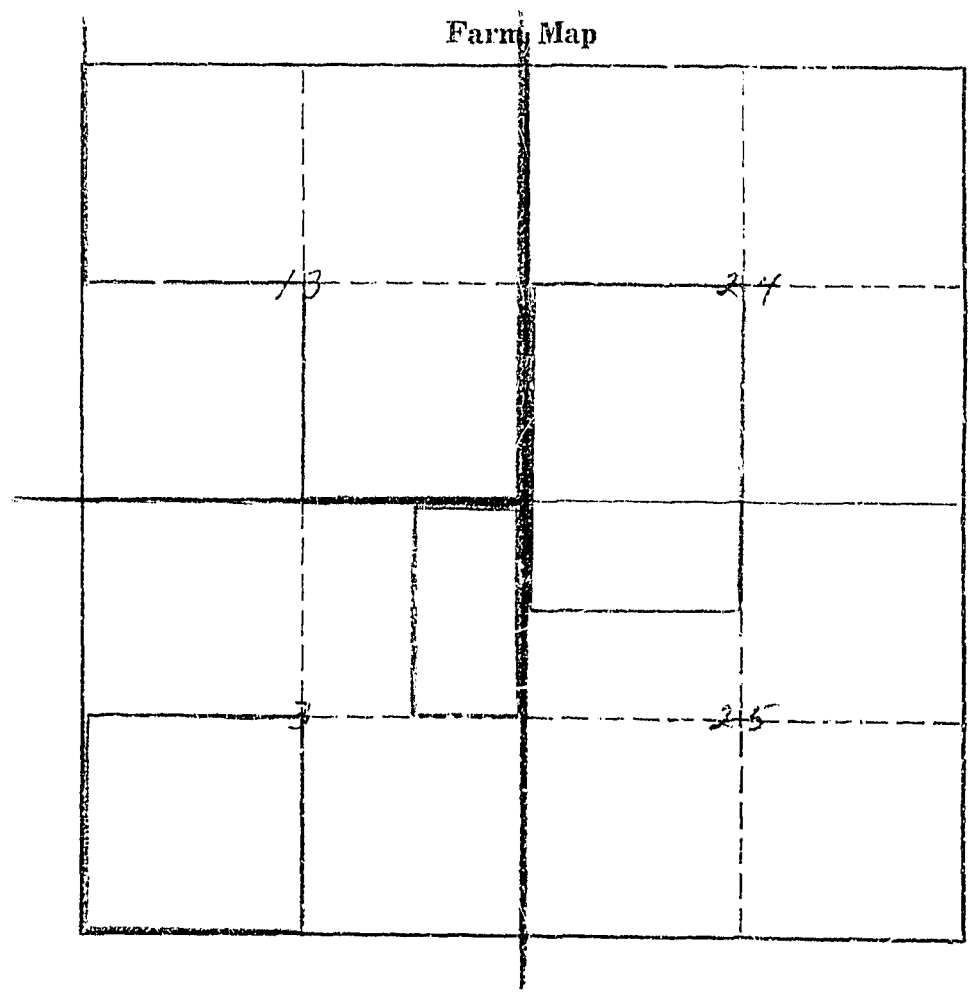

Form Ap. 1—10M

Code No. 170A

STATE ENGINEERS OFFICE
Water Resources Survey

Notice of Appropriation

1. County Big Horn Book 5 Page 58 Record Misc.

2. Name of Appropriator Barts & Company by S. W. Barts Address Wyola, Montana

3. Date Appropriated 3-6-1920 App. 3-1-1920 Date Filed 3-8-1920

Amount Appropriated, Miners Inches 950, Cubic Feet per second

4. Name of Stream Owl Creek Tributary Big Horn Basin Yellowstone

5. Point of Diversion N 88° 10' E 1720 ft. from W. corner of

Sec. 13 Twp. 8 S. Rge. 36 E. Bank of Stream right.

6. Purpose Irrigation, domestic.

7. Description of System Headgate 72" x 36". Ditch running N.W.

8. Land Description of Intended Place of Use Sec. 11, 2, 3, - Twp. 8 S. Rge. 36 E.

9. Remarks (Pertaining to Use, etc.)

Decree

10. Case No. Date Amt. Decreed: M. I. C. F. S.

11. To Whom Decreed Address

12. Name of Ditch Maximum Capacity (C. F. S.)

13. Date of Priority Purpose

14. Land Description of Place of Use as Decreed

15. Remarks (Present Use Status, etc.)

1040

Form WR-1—10M 8-45

STATE OF MONTANA
STATE ENGINEERS OFFICE
Water Resources Survey

Code No.....

County Big Horn

T. 8 So. R. 36 E.

Name of Land Owner [illegible] Address [illegible]

Name of Operator Harvey, Sylvester Address Hulmeen

Part A

TO BE FILED BY THOSE OBTAINING IRRIGATION WATER FROM A DITCH COMPANY OR IRRIGATION DISTRICT

1. Water is delivered by: [illegible]
   Name of Ditch, Ditch Company or District supplying water
2. State the number of acres you irrigate under this system..... Shares you hold.....
3. If you obtain water from more than one Company, give the number of shares, acres irrigated and the name of the Company under "Remarks." If you obtain water from a Ditch Company and also have a private system fill in both Part A and Part B.

Part B

TO BE FILED BY THOSE WHO HAVE A PRIVATE DITCH, PUMP OR IRRIGATION SYSTEM
or those who have a private water right under a Ditch Company

4. In what year was this land first irrigated? Date.....
5. Give the name of the original appropriator (first user): .....
6. Give the date appropriated.....Amount filed on: Miners Inches.....C. F. S.....
7. State the total number of acres irrigated under this system:.....
8. Give the point of diversion:..... ¼..... ¼ Section..... Township..... Range.....

Part C

TO BE FILED BY ALL WATER USERS IN ADDITION TO PART A OR PART B

9. Source of Water: [illegible]
   Name of stream or lake from which water is originally diverted
10. Water is obtained by: (Check one) Gravity..... Pumping..... Other.....
11. What is the greatest number of acres you have irrigated?..... Date.....
12. How many acres did you irrigate in 19 45? (Crop and pasture).....
13. State the total number of additional acres that could be irrigated by increasing the water supply, land leveling, etc..... This land is under what ditch? .....
14. How many acres of seeped land do you have which could be drained and put into production?.....
15. What is the condition of your irrigation system?.....
16. Is your water supply adequate? Yes..... No..... Explain.....
17. REMARKS:.....

OVER

NOTE: The foregoing questions apply only to irrigated land shown on this plat.

DESCRIPTION AND MAP OF FARM

18. Legal Description of this Farm S½, Sec. 14; E½, Sec. 24; T. 8 So. R. 36 E.

IRRIGATED LAND NON-IRRIGATED LAND

NORTH



19. If the above land is irrigated from more than one ditch please give the acreage under each ditch in 19A and indicate the location of the land irrigated from each on the above map.

19A. Ditch: Orgland Acres:

Ditch: Acres:

Information supplied by:

Name Address Date 2/8/46

REMARKS: Information from interview with Chas. Miller & Mary Smith they reported no irrigation in this Twp.
Bill Chilson

If you cannot answer all of the questions on this form answer as many as you can and return the form to us as soon as possible.

Form WR 2 10M 8-45

STATE ENGINEERS OFFICE
Water Resources Survey

COUNTY [illegible]

FILE NO. [illegible]

Owner [illegible] Address [illegible]

AAA Owner ..... Address .....

Operator [illegible] Address [illegible]

New Owner ..... Address .....

New Operator ..... Address .....

Assessment Record .....

.....

..... Assessed Acreage [illegible]

Legible Description of This Farm S½ [illegible]

.....

.....

..... Total Acres in Farm [illegible]

Code Number .....

Photo No. 254-35, 254-36

AAA Contract No. .....

AAA Total Cropland Acreage .....

App. No. [illegible]

Decree No. .....

Land is located in

Twp. [illegible] Rge. [illegible] Twp. ..... Rge. .....

Twp. ..... Rge. ..... Twp. ..... Rge. .....

Filed in Twp. ..... Rge. .....

Remarks .....

.....

.....

.....

Farm Map

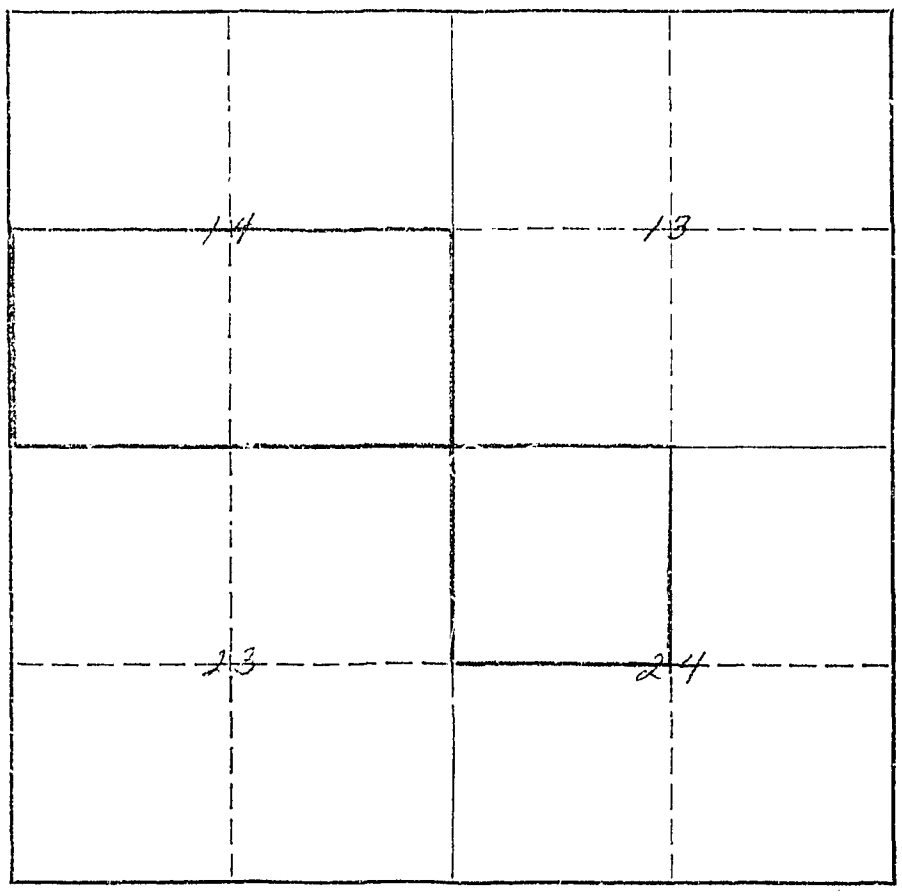

1058

Form WR-1—10-2 8-49

STATE OF MONTANA
STATE ENGINEERS OFFICE
Water Resources Survey

Code No.....

County Big Horn

T. 8 S. R. 36 E.

Name of Land Owner U. S. I. D. Address Crow Agency, Mont.

Name of Operator Peters, Eunice Address Lodge Grass, Mont.

Part A

TO BE FILED BY THOSE OBTAINING IRRIGATION WATER FROM A DITCH COMPANY OR IRRIGATION DISTRICT

1. Water is delivered by: Big Horn Canal
   Name of Ditch, Ditch Company or District supplying water
2. State the number of acres you irrigate under this system..... Shares you hold.....
3. If you obtain water from more than one Company, give the number of shares, acres irrigated and the name of the Company under **"Remarks."** If you obtain water from a Ditch Company and also have a private system fill in both Part A and Part B.

Part B

TO BE FILED BY THOSE WHO HAVE A PRIVATE DITCH, PUMP OR IRRIGATION SYSTEM
or those who have a private water right under a Ditch Company

4. In what year was this land first irrigated? Date.....
5. Give the name of the original appropriator (first user): .....
6. Give the date appropriated..... Amount filed on: Miners Inches..... C. F. S.....
7. State the total number of acres irrigated under this system:.....
8. Give the point of diversion:.....¼.....¼ Section..... Township..... Range.....

Part C

TO BE FILED BY ALL WATER USERS IN ADDITION TO PART A OR PART B

9. Source of Water: Owl Creek
   Name of stream or lake from which water is originally diverted
10. Water is obtained by: (Check one) Gravity..... Pumping..... Other.....
11. What is the greatest number of acres you have irrigated?..... Date.....
12. How many acres did you irrigate in 19 45? (Crop and pasture).....
13. State the total number of additional acres that could be irrigated by increasing the water supply, land leveling, etc..... This land is under what ditch? .....
14. How many acres of seeped land do you have which could be drained and put into production?.....
15. What is the condition of your irrigation system?.....
16. Is your water supply adequate? Yes..... No..... Explain.....
17. REMARKS:.....

OVER

NOTE: The foregoing questions apply only to irrigated land shown on this plat.

DESCRIPTION AND MAP OF FARM

18. Legal Description of this Farm SW., Sec. 13; T. 8 So. R. 36 E.

IRRIGATED LAND NON-IRRIGATED LAND

NORTH



19. If the above land is irrigated from more than one ditch please give the acreage under each ditch in 19A and indicate the location of the land irrigated from each on the above map.

19A. Ditch: Dry Land Acres:

Ditch: Acres:

Information supplied by:

Name Address Date 8/8/46

REMARKS: Information from interview with Chas. Miller & Mary Smith, They report no irrigation in this Twp.
Bill Johnson

If you cannot answer all of the questions on this form answer as many as you can and return the form to us as soon as possible.

Form WR 2 10M 8-48

STATE ENGINEERS OFFICE
Water Resources Survey

COUNTY [illegible]

FILE NO. [illegible]

Owner [illegible] Address [illegible]

AAA Owner ..... Address .....

Operator [illegible] Address [illegible]

New Owner ..... Address .....

New Operator ..... Address .....

Assessment Record .....

.....

..... Assessed Acreage [illegible]

Legal Description of This Farm [illegible] T. 8 [illegible] R. [illegible] E

.....

.....

..... Total Acres in Farm [illegible]

Code Number .....

Photo No. [illegible]

AAA Contract No. .....

AAA Total Cropland Acreage .....

App. No. [illegible]

Decree No. .....

Land is located in

Twp. [illegible] Rge. [illegible] Twp. ..... Rge. .....

Twp. ..... Rge. ..... Twp. ..... Rge. .....

Filed in Twp. ..... Rge. .....

Remarks .....

.....

.....

.....

Farm Map

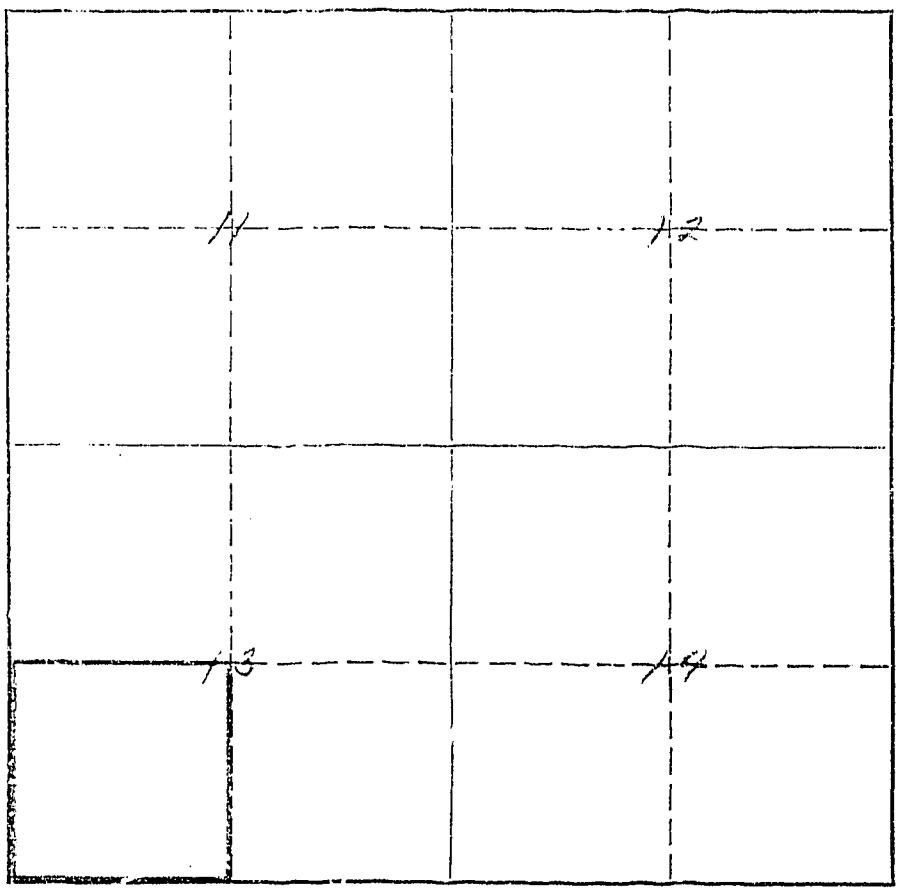

1032

Form WR-1—10M 3-15

STATE OF MONTANA
STATE ENGINEERS OFFICE
Water Resources Survey

Code No.....

County Big Horn

T. 8 So. R. 36 E.

Name of Land Owner U. S. I. B. Address Crow Agency, Montana

Name of Operator Brown, J. H. Address Lodge Grass, Montana

Part A

TO BE FILED BY THOSE OBTAINING IRRIGATION WATER FROM A DITCH COMPANY OR IRRIGATION DISTRICT

1. Water is delivered by:.....
   Name of Ditch, Ditch Company or District supplying water
2. State the number of acres you irrigate under this system..... Shares you hold.....
3. If you obtain water from more than one Company, give the number of shares, acres irrigated and the name of the Company under "Remarks." If you obtain water from a Ditch Company and also have a private system fill in both Part A and Part B.

Part B

TO BE FILED BY THOSE WHO HAVE A PRIVATE DITCH, PUMP OR IRRIGATION SYSTEM
or those who have a private water right under a Ditch Company

4. In what year was this land first irrigated? Date.....
5. Give the name of the original appropriator (first user):.....
6. Give the date appropriated..... Amount filed on: Miners Inches..... C. F. S.....
7. State the total number of acres irrigated under this system:.....
8. Give the point of diversion:.....¼.....¼ Section..... Township..... Range.....

Part C

TO BE FILED BY ALL WATER USERS IN ADDITION TO PART A OR PART B

9. Source of Water:.....
   Name of stream or lake from which water is originally diverted
10. Water is obtained by: (Check one) Gravity..... Pumping..... Other.....
11. What is the greatest number of acres you have irrigated?..... Date.....
12. How many acres did you irrigate in 19 45? (Crop and pasture).....
13. State the total number of additional acres that could be irrigated by increasing the water supply, land leveling, etc..... This land is under what ditch?.....
14. How many acres of seeped land do you have which could be drained and put into production?.....
15. What is the condition of your irrigation system?.....
16. Is your water supply adequate? Yes..... No..... Explain.....
17. REMARKS: [illegible]

OVER

NOTE: The foregoing questions apply only to irrigated land shown on this plat.

DESCRIPTION AND MAP OF FARM

18. Legal Description of this Farm N.E.¼, Sec. 5; T. 8 So. R. 36 E.

IRRIGATED LAND NON-IRRIGATED LAND

NORTH

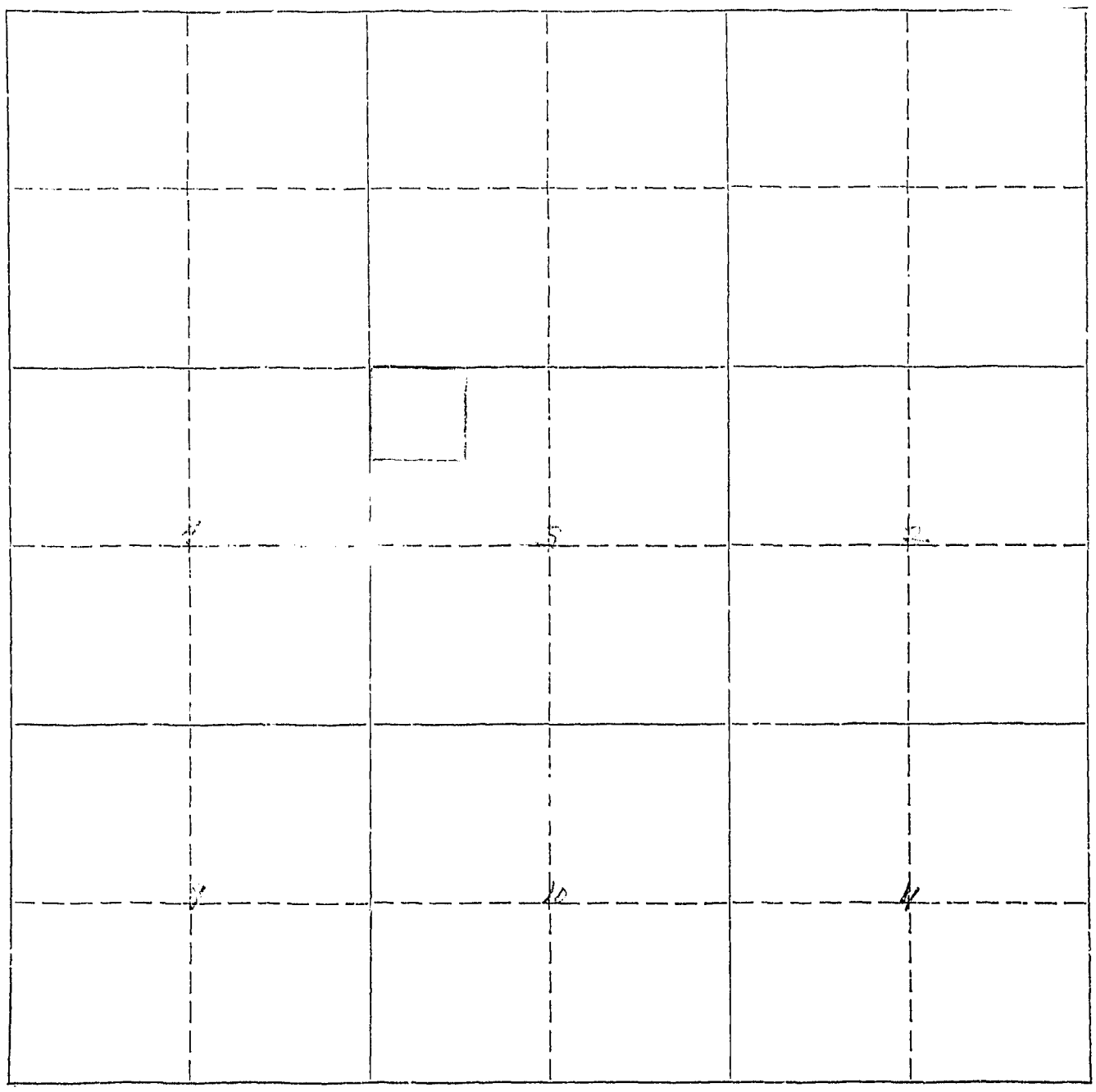

19. If the above land is irrigated from more than one ditch please give the acreage under each ditch in 19A and indicate the location of the land irrigated from each on the above map.

19A. Ditch: ..... Acres: .....

Ditch: ..... Acres: .....

Information supplied by:

Name [illegible] Address ..... Date 8/5/46

REMARKS: [illegible]

If you cannot answer all of the questions on this form answer as many as you can and return the form to us as soon as possible.

Form WR 2 10M 8-

STATE ENGINEERS OFFICE
Water Resources Survey

COUNTY [illegible]

FILE NO. 1022

Owner [illegible] Address. [illegible]

AAA Owner ..... Address .....

Operator Brown, W. H. Address Large Springs, Mont.

New Owner ..... Address .....

New Operator ..... Address .....

Assessment Record 0

Assessed Acreage 0

Legal Description of This Farm NW¼ NW¼ Sec. 3, T. 8 S. - R. 36 E.

Total Acres in Farm 40

Code Number .....

Photo No. 228-3

AAA Contract No. .....

AAA Total Cropland Acreage .....

App. No. 1704

Decree No. .....

Land is located in

Twp. 8 S. Rge. 36 E. Twp. ..... Rge. .....

Twp. ..... Rge. ..... Twp. ..... Rge. .....

Filed in Twp. ..... Rge. .....

Remarks .....

Farm Map

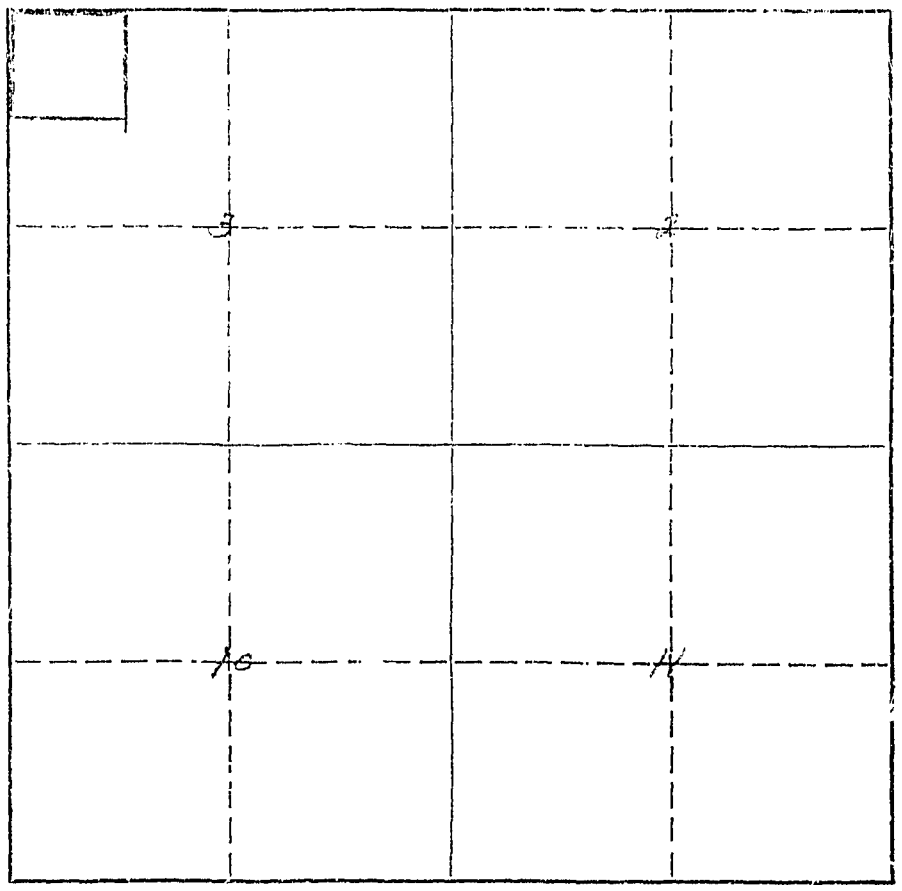

Form Ap. 1—10 -45

Co No. 170A

STATE ENGINEERS OFFICE
Water Resources Survey

Notice of Appropriation

1. County Big Horn Book 3 Page 45 Record Misc.

2 Name of Appropriator Bartz & Company by C. W. Bartz Address Wyola, Montana

3. Date Appropriated 3-6-1920 App. 3-1-1920 Date Filed 3-8-1920

Amount Appropriated, Miners Inches 850, Cubic Feet per second

4. Name of Stream Owl Creek Tributary Big Horn Basin Yellowstone

5. Point of Diversion N 88° 10' E 1790 ft. from W¼ corner of

Sec. 13 Twp. 8 S. Rge. 36 E. Bank of Stream right.

6. Purpose Irrigation, domestic.

7. Description of System Headgate 72" x 36". Ditch running NW.

8. Land Description of Intended Place of Use Sec. 11, 2, 3, - Twp. 8 S. Rge. 36 E.

9. Remarks (Pertaining to Use, etc.)

Decree

10. Case No. Date Amt. Decreed: M. I. C. F. S.

11. To Whom Decreed Address

12. Name of Ditch Maximum Capacity (C. F. S.)

13. Date of Priority Purpose

14. Land Description of Place of Use as Decreed

15. Remarks (Present Use Status, etc.)

1033

Form WR-1—10M, 1-45

STATE OF MONTANA
STATE ENGINEERS OFFICE
Water Resources Survey

Code No.....

County Big Horn

T. [illegible] R. [illegible]

Name of Land Owner U. S. I. D. Address Crow Agency, Montana

Name of Operator Bearbelow Address Unknown

Part A

TO BE FILED BY THOSE OBTAINING IRRIGATION WATER FROM A DITCH COMPANY OR IRRIGATION DISTRICT

1. Water is delivered by:.....
   Name of Ditch, Ditch Company or District supplying water
2. State the number of acres you irrigate under this system..... Shares you hold.....
3. If you obtain water from more than one Company, give the number of shares, acres irrigated and the name of the Company under "Remarks." If you obtain water from a Ditch Company and also have a private system fill in both Part A and Part B.

Part B

TO BE FILED BY THOSE WHO HAVE A PRIVATE DITCH, PUMP OR IRRIGATION SYSTEM
or those who have a private water right under a Ditch Company

4. In what year was this land first irrigated? Date.....
5. Give the name of the original appropriator (first user): .....
6. Give the date appropriated..... Amount filed on: Miners Inches..... C. F. S.....
7. State the total number of acres irrigated under this system:.....
8. Give the point of diversion:.....¼.....¼ Section..... Township..... Range.....

Part C

TO BE FILED BY ALL WATER USERS IN ADDITION TO PART A OR PART B

9. Source of Water: .....
   Name of stream or lake from which water is originally diverted
10. Water is obtained by: (Check one) Gravity..... Pumping..... Other.....
11. What is the greatest number of acres you have irrigated?..... Date.....
12. How many acres did you irrigate in 19 45? (Crop and pasture).....
13. State the total number of additional acres that could be irrigated by increasing the water supply, land leveling, etc..... This land is under what ditch? .....
14. How many acres of seeped land do you have which could be drained and put into production?.....
15. What is the condition of your irrigation system?.....
16. Is your water supply adequate? Yes..... No..... Explain.....
17. REMARKS: [illegible]

OVER

NOTE: The foregoing questions apply only to irrigated land shown on this plat.

DESCRIPTION AND MAP OF FARM

18. Legal Description of this Farm [illegible] NE., [illegible], [illegible], Sec. 5; NE., Sec. 14; T. 8 So. R. 56 E.

IRRIGATED LAND NON-IRRIGATED LAND

NORTH



19. If the above land is irrigated from more than one ditch please give the acreage under each ditch in 19A and indicate the location of the land irrigated from each on the above map.

19A. Ditch: ..... Acres: .....

Ditch: ..... Acres: .....

Information supplied by:

Name: [illegible] Address ..... Date 8/8/46

REMARKS: [illegible]

If you cannot answer all of the questions on this form answer as many as you can and return the form to us as soon as possible.

Form WR 2 10M 8

STATE ENGINEERS OFFICE
Water Resources Survey

COUNTY [illegible]

FILE NO. [illegible]

Owner [illegible] Address [illegible]

AAA Owner ..... Address .....

Operator [illegible] Address [illegible]

New Owner ..... Address .....

New Operator ..... Address .....

Assessment Record [illegible]

Assessed Acreage [illegible]

Legal Description of This Farm [illegible] Sec. 14, T. [illegible] R. [illegible]

Total Acres in Farm 360

Code Number .....

Photo No. [illegible]

AAA Contract No. .....

AAA Total Cropland Acreage .....

App. No. [illegible]

Decree No. .....

Land is located in

Twp. [illegible] Rge. [illegible] Twp. ..... Rge. .....

Twp. ..... Rge. ..... Twp. ..... Rge. .....

Filed in Twp. ..... Rge. .....

Remarks .....

Farm Map

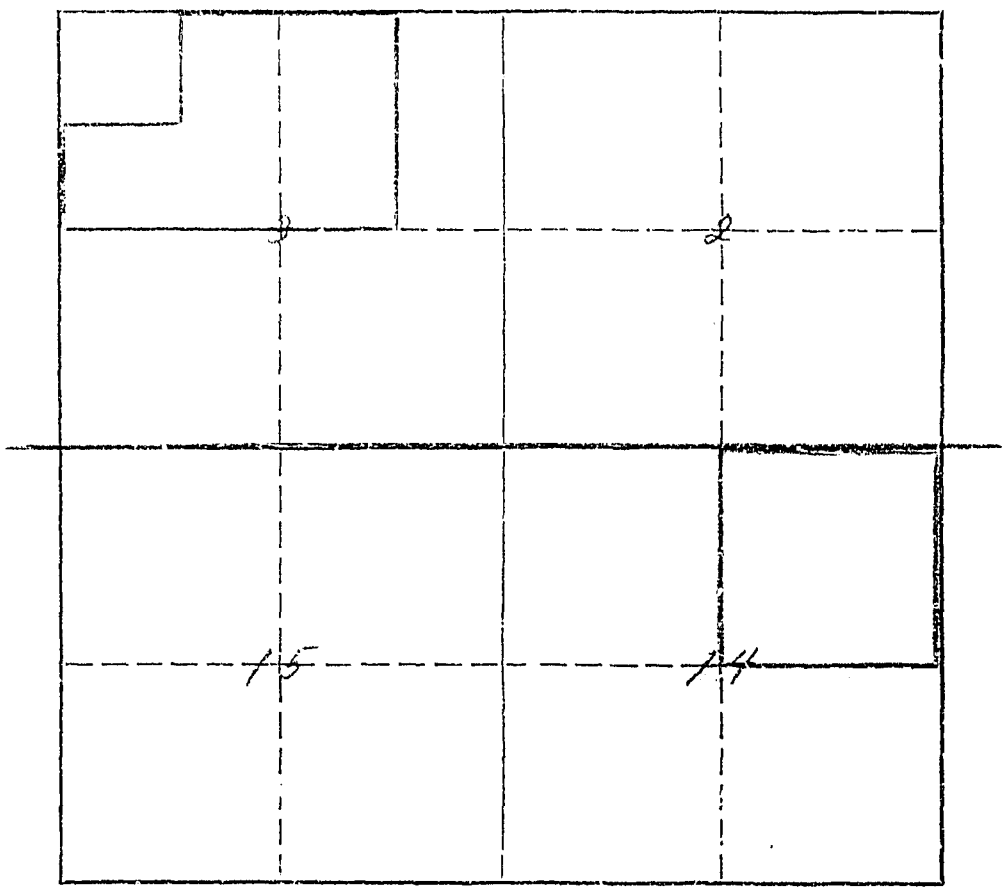

1 Form Ap. 1—10 -45

Co No. 170A

STATE ENGINEERS OFFICE
Water Resources Survey

Notice of Appropriation

1. County Big Horn Book 5 Page 45 Record Misc.

2. Name of Appropriator Bartz & Company by C. W. Bartz Address Hyola, Montana

3. Date Appropriated 3-6-1920 App. 3-1-1920 Date Filed 3-8-1920

Amount Appropriated, Miners Inches 850, Cubic Feet per second

4. Name of Stream Owl Creek Tributary Big Horn Basin Yellowstone

5. Point of Diversion N 88° 10' E 1780 ft. from W¼ corner of

Sec. 13 Twp. 8 S. Rge. 36 E. Bank of Stream right.

6. Purpose Irrigation, domestic.

7. Description of System Headgate 72" x 36". Ditch running NW.

8. Land Description of Intended Place of Use Sec. 11, 2, 3, - Twp. 8 S. Rge. 36 E.

9. Remarks (Pertaining to Use, etc.)

Decree

10. Case No. Date Amt. Decreed: M. I. C. F. S.

11. To Whom Decreed Address

12. Name of Ditch Maximum Capacity (C. F. S.)

13. Date of Priority Purpose

14. Land Description of Place of Use as Decreed

15. Remarks (Present Use Status, etc.)

1054

Form WR-1—10M 8-45

STATE OF MONTANA
STATE ENGINEERS OFFICE
Water Resources Survey

Code No.....

County Big Horn

T. 8 So. R. 36 E.

Name of Land Owner U. S. I. D. Address Crow Agency, Mont.

Name of Operator Irrigation Dist. Address Crow Agency on Indian Land

Part A

TO BE FILED BY THOSE OBTAINING IRRIGATION WATER FROM A DITCH COMPANY OR IRRIGATION DISTRICT

1. Water is delivered by: X
   Name of Ditch, Ditch Company or District supplying water
2. State the number of acres you irrigate under this system..... Shares you hold.....
3. If you obtain water from more than one Company, give the number of shares, acres irrigated and the name of the Company under "Remarks." If you obtain water from a Ditch Company and also have a private system fill in both Part A and Part B.

Part B

TO BE FILED BY THOSE WHO HAVE A PRIVATE DITCH, PUMP OR IRRIGATION SYSTEM
or those who have a private water right under a Ditch Company

4. In what year was this land first irrigated? Date.....
5. Give the name of the original appropriator (first user): .....
6. Give the date appropriated..... Amount filed on: Miners Inches..... C. F. S.....
7. State the total number of acres irrigated under this system:.....
8. Give the point of diversion:.....¼.....¼ Section..... Township..... Range.....

Part C

TO BE FILED BY ALL WATER USERS IN ADDITION TO PART A OR PART B

9. Source of Water: .....
   Name of stream or lake from which water is originally diverted
10. Water is obtained by: (Check one) Gravity..... Pumping..... Other.....
11. What is the greatest number of acres you have irrigated?..... Date.....
12. How many acres did you irrigate in 19 45 ? (Crop and pasture).....
13. State the total number of additional acres that could be irrigated by increasing the water supply, land leveling, etc..... This land is under what ditch? .....
14. How many acres of seeped land do you have which could be drained and put into production?.....
15. What is the condition of your irrigation system?.....
16. Is your water supply adequate? Yes..... No..... Explain.....
17. REMARKS: [illegible]

OVER

NOTE: The foregoing estions apply only to irrigated land shown on this plat.

DESCRIPTION AND MAP OF FARM

18. Legal Description of this Farm SE, Sec. 3; N½SW, N½S½; Sec. 11; T. 8 So. R. 36 E.

IRRIGATED LAND NON-IRRIGATED LAND

NORTH



19. If the above land is irrigated from more than one ditch please give the acreage under each ditch in 19A and indicate the location of the land irrigated from each on the above map.

19A. Ditch: ..... Acres: .....

Ditch: ..... Acres: .....

Information supplied by:

Name [illegible] Address ..... Date [illegible]

REMARKS: .....

If you cannot answer all of the questions on this form answer as many as you can and return the form to us as soon as possible.

1 Form WR 2 10M 8-

STATE ENGINEERS OFFICE
Water Resources Survey

COUNTY [illegible]

FILE NO. 1034

Owner [illegible] Address [illegible]

AAA Owner ..... Address .....

Operator [illegible] Address [illegible]

New Owner ..... Address .....

New Operator ..... Address .....

Assessment Record 0

Assessed Acreage 0

Legal Description of This Farm [illegible] T 8 S - R 36 E

Total Acres in Farm 280

Code Number .....

Photo No. [illegible]

AAA Contract No. .....

AAA Total Cropland Acreage .....

App. No. 1220 A

Decree No. .....

Land is located in

Twp. [illegible] Rge. 36 E Twp. ..... Rge. .....

Twp. ..... Rge. ..... Twp. ..... Rge. .....

Filed in Twp. ..... Rge. .....

Remarks .....

Farm Map

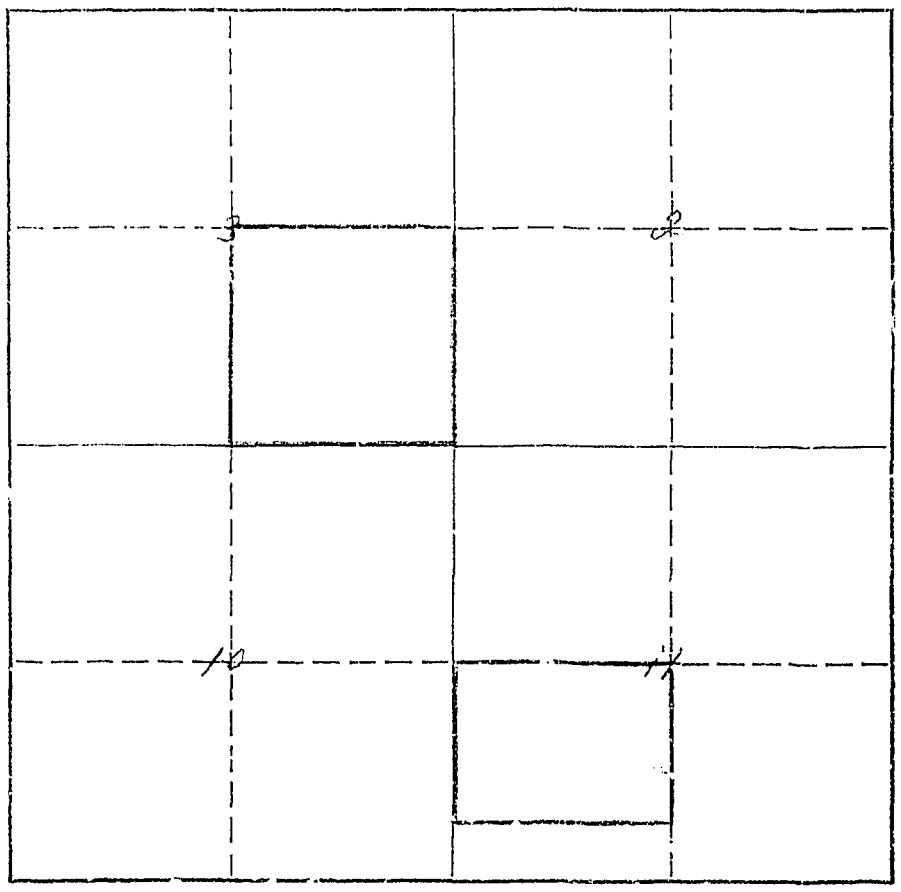

1 Form Ap. 1—10? 45

Code No. 1704

STATE ENGINEERS OFFICE
Water Resources Survey

Notice of Appropriation

1. County Big Horn Book 3 Page 45 Record Misc.

2. Name of Appropriator Bartz & Company by C. W. Bartz Address Hyola, Montana

3. Date Appropriated 3-6-1920 Date Filed 3-8-1920
   Att. 3-1-1920

   Amount Appropriated, Miners Inches 850, Cubic Feet per second

4. Name of Stream Owl Creek Tributary Big Horn Basin Yellowstone

5. Point of Diversion N 88° 10' E 1790 ft. from the corner of

   Sec. 15 Twp. 8 S. Rge. 36 E. Bank of Stream right.

6. Purpose Irrigation, domestic.

7. Description of System Headgate 72" x 36". Ditch running NW.

8. Land Description of Intended Place of Use Sec. 11, 2, 3, - Twp. 8 S. Rge. 36 E.

9. Remarks (Pertaining to Use, etc.)

Decree

10. Case No. Date Amt. Decreed: M. I. C. F. S.

11. To Whom Decreed Address

12. Name of Ditch Maximum Capacity (C. F. S.)

13. Date of Priority Purpose

14. Land Description of Place of Use as Decreed

15. Remarks (Present Use Status, etc.)

1051

Form WR-1—10M 8-45

STATE OF MONTANA
STATE ENGINEERS OFFICE
Water Resources Survey

Code No.....

County Big Horn

T. 8 So. R. 36 E.

Name of Land Owner U. S. I. D. Address Crow Agency, Montana

Name of Operator Miller, Charles Address Parkman, Wyo.

Part A

TO BE FILED BY THOSE OBTAINING IRRIGATION WATER FROM A DITCH COMPANY OR IRRIGATION DISTRICT

1. Water is delivered by:.....
   Name of Ditch, Ditch Company or District supplying water
2. State the number of acres you irrigate under this system..... Shares you hold.....
3. If you obtain water from more than one Company, give the number of shares, acres irrigated and the name of the Company under **"Remarks."** If you obtain water from a Ditch Company and also have a private system fill in both Part A and Part B.

Part B

TO BE FILED BY THOSE WHO HAVE A PRIVATE DITCH, PUMP OR IRRIGATION SYSTEM
or those who have a private water right under a Ditch Company

4. In what year was this land first irrigated? Date.....
5. Give the name of the original appropriator (first user): .....
6. Give the date appropriated.....Amount filed on: Miners Inches.....C. F. S.....
7. State the total number of acres irrigated under this system:.....
8. Give the point of diversion:.....¼.....¼ Section..... Township..... Range.....

Part C

TO BE FILED BY ALL WATER USERS IN ADDITION TO PART A OR PART B

9. Source of Water: .....
   Name of stream or lake from which water is originally diverted
10. Water is obtained by: (Check one) Gravity..... Pumping..... Other.....
11. What is the greatest number of acres you have irrigated?..... Date.....
12. How many acres did you irrigate in 19 45? (Crop and pasture).....
13. State the total number of additional acres that could be irrigated by increasing the water supply, land leveling, etc..... This land is under what ditch? .....
14. How many acres of seeped land do you have which could be drained and put into production?.....
15. What is the condition of your irrigation system?.....
16. Is your water supply adequate? Yes..... No..... Explain.....
17. REMARKS: [illegible]

OVER

NOTE: The foregoing questions apply only to irrigated land shown on this plat.

DESCRIPTION AND MAP OF FARM

18. Legal Description of this Farm [illegible], N.SE., S½NE., Sec. 2; T. 8 So. R. 36E.

IRRIGATED LAND NON-IRRIGATED LAND

NORTH



19. If the above land is irrigated from more than one ditch please give the acreage under each ditch in 19A and indicate the location of the land irrigated from each on the above map.

19A. Ditch: ..... Acres: .....

Ditch: ..... Acres: .....

Information supplied by:

Name Field Check Address ..... Date 8/8/46

REMARKS: .....

If you cannot answer all of the questions on this form answer as many as you can and return the form to us as soon as possible.

1 Form WR 2 10M 8-

STATE ENGINEERS OFFICE
Water Resources Survey

COUNTY [illegible]

FILE NO. [illegible]

Owner U.S.I.D. Address Crow Agency Mont.

AAA Owner ..... Address .....

Operator Miller Charles Address Lodge Grass

New Owner ..... Address .....

New Operator ..... Address .....

Assessment Record 0

Assessed Acreage 0

Legal Description of This Farm N½ NW¼, N½ SW¼, N½ SE¼ SW¼ NE¼, Sec. 2; T. 8 S. R. 36 E.

Total Acres in Farm 360

Code Number .....

Photo No. [illegible]

AAA Contract No. .....

AAA Total Cropland Acreage .....

App. No. [illegible]

Decree No. .....

Land is located in

Twp. [illegible] Rge. [illegible] Twp. ..... Rge. .....

Twp. ..... Rge. ..... Twp. ..... Rge. .....

Filed in Twp. ..... Rge. .....

Remarks .....

Farm Map

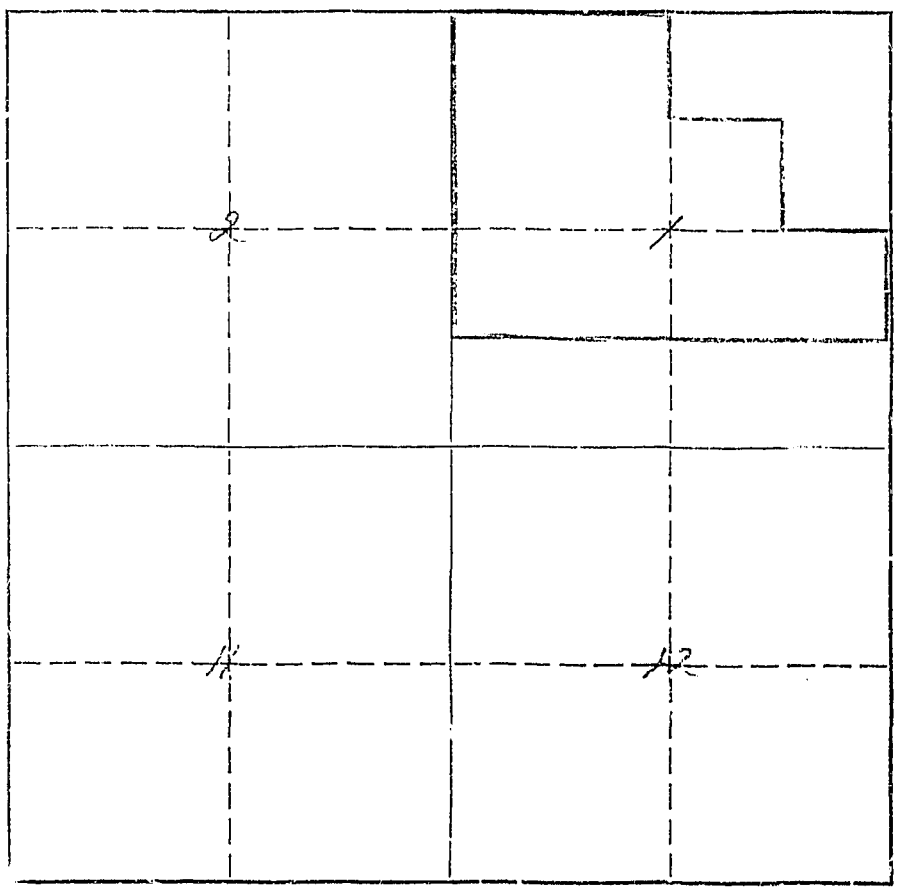

Form Ap. 1—10M 45

Cert No. 170.

STATE ENGINEERS OFFICE
Water Resources Survey

Notice of Appropriation

1. County Big Horn Book 3 Page 46 Record Misc.
2. Name of Appropriator Bartz & Company by C. W. Bartz Address Worland, Montana
3. Date Appropriated 3-6-1920 App. 3-1-1920 Date Filed 3-8-1920

   Amount Appropriated, Miners Inches 800, Cubic Feet per second
4. Name of Stream Owl Creek Tributary Big Horn Basin Yellowstone
5. Point of Diversion N 88° 10' E 1790 ft. from W¼ corner of

   Sec. 13 Twp. 8 S. Rge. 36 E. Bank of Stream right.
6. Purpose Irrigation, domestic.
7. Description of System Headgate 72" x 36". Ditch running NW.
8. Land Description of Intended Place of Use Sec. 11, 2, 3, - Twp. 8 S. Rge. 36 E.
9. Remarks (Pertaining to Use, etc.)

Decree

10. Case No. Date Amt. Decreed: M. I. C. F. S.
11. To Whom Decreed Address
12. Name of Ditch Maximum Capacity (C. F. S.)
13. Date of Priority Purpose
14. Land Description of Place of Use as Decreed
15. Remarks (Present Use Status, etc.)

1030

Form WR-1—10M 8-45

STATE OF MONTANA
STATE ENGINEERS OFFICE
Water Resources Survey

Code No.....

County Big Horn

T. 8 So. R. 34 E.

Name of Land Owner U. S. I. D. Address Crow Agency, Montana

Name of Operator Duell, H. L. Address Hodge Creek, Montana

Part A

TO BE FILED BY THOSE OBTAINING IRRIGATION WATER FROM A DITCH COMPANY OR IRRIGATION DISTRICT

1. Water is delivered by: .....
   Name of Ditch, Ditch Company or District supplying water
2. State the number of acres you irrigate under this system..... Shares you hold.....
3. If you obtain water from more than one Company, give the number of shares, acres irrigated and the name of the Company under "Remarks." If you obtain water from a Ditch Company and also have a private system fill in both Part A and Part B.

Part B

TO BE FILED BY THOSE WHO HAVE A PRIVATE DITCH, PUMP OR IRRIGATION SYSTEM
or those who have a private water right under a Ditch Company

4. In what year was this land first irrigated? Date.....
5. Give the name of the original appropriator (first user): .....
6. Give the date appropriated.....Amount filed on: Miners Inches.....C. F. S.....
7. State the total number of acres irrigated under this system: .....
8. Give the point of diversion:.....¼.....¼ Section..... Township..... Range.....

Part C

TO BE FILED BY ALL WATER USERS IN ADDITION TO PART A OR PART B

9. Source of Water: .....
   Name of stream or lake from which water is originally diverted
10. Water is obtained by: (Check one) Gravity..... Pumping..... Other.....
11. What is the greatest number of acres you have irrigated?..... Date.....
12. How many acres did you irrigate in 19...45? (Crop and pasture).....
13. State the total number of additional acres that could be irrigated by increasing the water supply, land leveling, etc..... This land is under what ditch? .....
14. How many acres of seeped land do you have which could be drained and put into production?.....
15. What is the condition of your irrigation system?.....
16. Is your water supply adequate? Yes..... No..... Explain.....
17. REMARKS: [illegible]

OVER

NOTE: The foregoing questions apply only to irrigated land shown on this plat.

DESCRIPTION AND MAP OF FARM

18. Legal Description of this Farm N½, Sec. 1; NW, E½SW, E½NW, Sec. 13; T. 8 So. R. 36E.

IRRIGATED LAND NON-IRRIGATED LAND

NORTH



19. If the above land is irrigated from more than one ditch please give the acreage under each ditch in 19A and indicate the location of the land irrigated from each on the above map.

19A. Ditch: ..... Acres: .....

Ditch: ..... Acres: .....

Information supplied by:

Name [illegible] Address ..... Date 8/12/[illegible]

REMARKS: .....

If you cannot answer all of the questions on this form, answer as many as you can and return the form to us as soon as possible.

Form WR 2 10M 8-46

STATE ENGINEERS OFFICE
Water Resources Survey

COUNTY [illegible]

FILE NO. [illegible]

Owner [illegible] Address [illegible]

AAA Owner ..... Address .....

Operator [illegible] Address [illegible]

New Owner ..... Address .....

New Operator ..... Address .....

Assessment Record 0

Assessed Acreage 0

Legible Description of This Farm [illegible]

Total Acres in Farm 600

Code Number .....

Photo No. [illegible]

AAA Contract No. .....

AAA Total Cropland Acreage .....

App. No. 6

Decree No. .....

Land is located in

Twp. [illegible] Rge. [illegible] Twp. ..... Rge. .....

Twp. ..... Rge. ..... Twp. ..... Rge. .....

Filed in Twp. ..... Rge. .....

Remarks .....

Farm Map

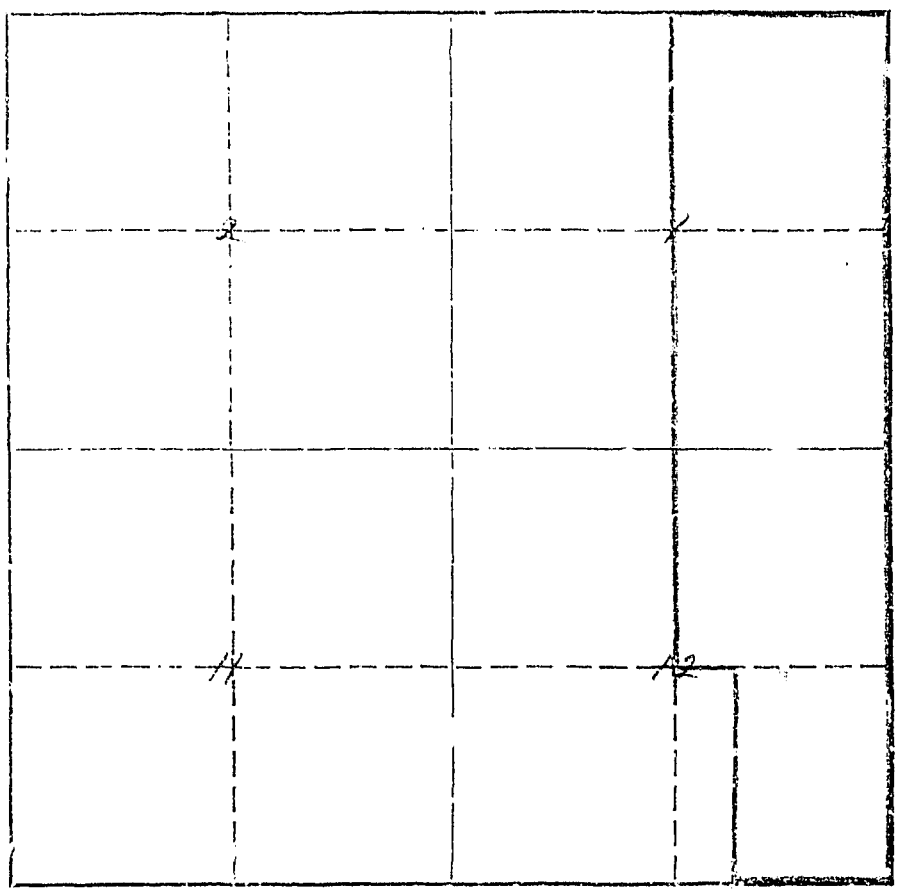

1064

Form WR-1—10M 8-45

STATE OF MONTANA
STATE ENGINEERS OFFICE
Water Resources Survey

Code No.....

County Big Horn

T. [illegible] R. 36 E.

Name of Land Owner U. S. I. D. Address.....

Name of Operator [illegible] Address Crow Agency, Mont.

Part A

TO BE FILED BY THOSE OBTAINING IRRIGATION WATER FROM A DITCH COMPANY OR IRRIGATION DISTRICT

1. Water is delivered by: [illegible]
   Name of Ditch, Ditch Company or District supplying water
2. State the number of acres you irrigate under this system..... Shares you hold.....
3. If you obtain water from more than one Company, give the number of shares, acres irrigated and the name of the Company under "Remarks." If you obtain water from a Ditch Company and also have a private system fill in both Part A and Part B.

Part B

TO BE FILED BY THOSE WHO HAVE A PRIVATE DITCH, PUMP OR IRRIGATION SYSTEM
or those who have a private water right under a Ditch Company

4. In what year was this land first irrigated? Date.....
5. Give the name of the original appropriator (first user): .....
6. Give the date appropriated.....Amount filed on: Miners Inches.....C. F. S.....
7. State the total number of acres irrigated under this system:.....
8. Give the point of diversion:.....¼.....¼ Section..... Township..... Range.....

Part C

TO BE FILED BY ALL WATER USERS IN ADDITION TO PART A OR PART B

9. Source of Water: [illegible]
   Name of stream or lake from which water is originally diverted
10. Water is obtained by: (Check one) Gravity..... Pumping..... Other.....
11. What is the greatest number of acres you have irrigated?..... Date.....
12. How many acres did you irrigate in 19 45? (Crop and pasture).....
13. State the total number of additional acres that could be irrigated by increasing the water supply, land leveling, etc..... This land is under what ditch?.....
14. How many acres of seeped land do you have which could be drained and put into production?.....
15. What is the condition of your irrigation system?.....
16. Is your water supply adequate? Yes..... No..... Explain.....
17. REMARKS: [illegible]

OVER

NOTE: The foregoing questions apply only to irrigated land shown on this plat.

DESCRIPTION AND MAP OF FARM

18. Legal Description of this Farm SW., S.NE., S.NW., NW.SE., Sec. 25; T. 8 So. R. 56 E.

IRRIGATED LAND NON-IRRIGATED LAND

NORTH



19. If the above land is irrigated from more than one ditch please give the acreage under each ditch in 19A and indicate the location of the land irrigated from each on the above map.

19A. Ditch: ..... Acres: .....

Ditch: ..... Acres: .....

Information supplied by:

Name Fred Clark Address ..... Date 8/15/46

REMARKS: .....

If you cannot answer all of the questions on this form answer as many as you can and return the form to us as soon as possible.

Form WR 2 10M 8-45

STATE ENGINEERS OFFICE
Water Resources Survey

COUNTY [illegible]

FILE NO. [illegible]

Owner [illegible] Address

AAA Owner Address

Operator [illegible] Address [illegible]

New Owner Address

New Operator Address

Assessment Record

Assessed Acreage

Legal Description of This Farm [illegible]

Total Acres in Farm [illegible]

Code Number

Photo No. [illegible]

AAA Contract No.

AAA Total Cropland Acreage

App. No. [illegible]

Decree No.

Land is located in

Twp. [illegible] Rge. [illegible] Twp. Rge.

Twp. Rge. Twp. Rge.

Filed in Twp. Rge.

Remarks

Farm Map

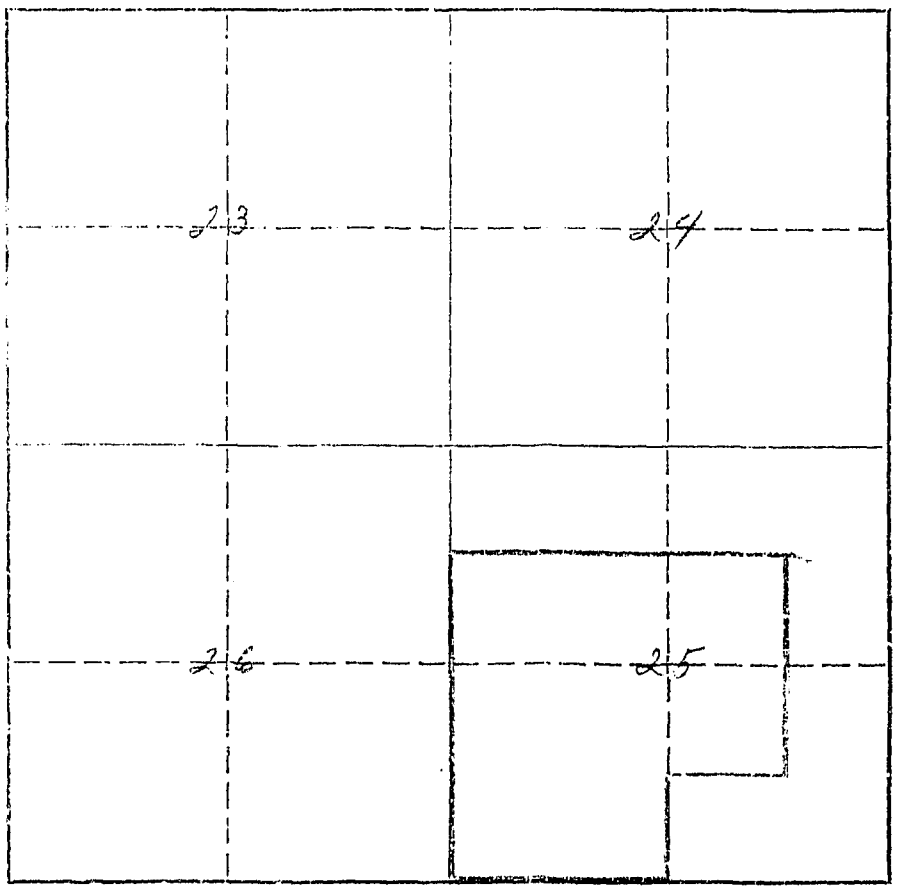

1035

Form WR-1—10M 8-45

STATE OF MONTANA
STATE ENGINEERS OFFICE
Water Resources Survey

Code No.....

County Big Horn

T. [illegible] S. R. 36 E.

Name of Land Owner [illegible] L. Address Crow Agency, Montana

Name of Operator [illegible] Address Lodge Grass, Mont.

Part A

TO BE FILED BY THOSE OBTAINING IRRIGATION WATER FROM A DITCH COMPANY OR IRRIGATION DISTRICT

1. Water is delivered by: [illegible]
   Name of Ditch, Ditch Company or D[illegible] supplying water
2. State the number of acres you irrigate under this system..... Shares you hold.....
3. If you obtain water from more than one Company, give the number of shares, acres irrigated and the name of the Company under "Remarks." If you obtain water from a Ditch Company and also have a private system fill in both Part A and Part B.

Part B

TO BE FILED BY THOSE WHO HAVE A PRIVATE DITCH, PUMP OR IRRIGATION SYSTEM
or those who have a private water right under a Ditch Company

4. In what year was this land first irrigated? Date.....
5. Give the name of the original appropriator (first user): .....
6. Give the date appropriated..... Amount filed on: Miners Inches..... C. F. S.....
7. State the total number of acres irrigated under this system:.....
8. Give the point of diversion:.....¼.....¼ Section..... Township..... Range.....

Part C

TO BE FILED BY ALL WATER USERS IN ADDITION TO PART A OR PART B

9. Source of Water: [illegible]
   Name of stream or lake from which water is originally diverted
10. Water is obtained by: (Check one) Gravity..... Pumping..... Other.....
11. What is the greatest number of acres you have irrigated?..... Date.....
12. How many acres did you irrigate in 19 45 ? (Crop and pasture).....
13. State the total number of additional acres that could be irrigated by increasing the water supply, land leveling, etc..... This land is under what ditch? .....
14. How many acres of seeped land do you have which could be drained and put into production?.....
15. What is the condition of your irrigation system?.....
16. Is your water supply adequate? Yes..... No..... Explain.....
17. REMARKS:.....

OVER

NOTE: The foregoing estions apply only to irrigated land shown on this plat.

DESCRIPTION AND MAP OF FARM

18. Legal Description of this Farm S. S.W., Sec. 11; N.W., Sec. 14; T. 8 So. R. 36 E.

IRRIGATED LAND NON-IRRIGATED LAND

NORTH



19. If the above land is irrigated from more than one ditch please give the acreage under each ditch in 19A and indicate the location of the land irrigated from each on the above map.

19A. Ditch: Dry Land Acres:

Ditch: Acres:

Information supplied by:

Name Address Date 5/18/46

REMARKS: Information from interview with Chas. Miller & Murray Smith, they record no irrigation in this Tap.
Bill L. Johnson

If you cannot answer all of the questions on this form answer as many as you can and return the form to us as soon as possible.

Form WR 2 10M 8-

STATE ENGINEERS OFFICE
Water Resources Survey

COUNTY [illegible]

FILE NO. [illegible]

Owner [illegible] Address [illegible]

AAA Owner ..... Address .....

Operator [illegible] Address [illegible]

New Owner ..... Address .....

New Operator ..... Address .....

Assessment Record .....

Assessed Acreage [illegible]

Legible Description of This Farm [illegible]

Total Acres in Farm 200

Code Number .....

Photo No. [illegible]

AAA Contract No. .....

AAA Total Cropland Acreage .....

App. No. [illegible]

Decree No. .....

Land is located in

Twp. [illegible] Rge. [illegible] Twp. ..... Rge. .....

Twp. ..... Rge. ..... Twp. ..... Rge. .....

Filed in Twp. ..... Rge. .....

Remarks .....

Farm Map

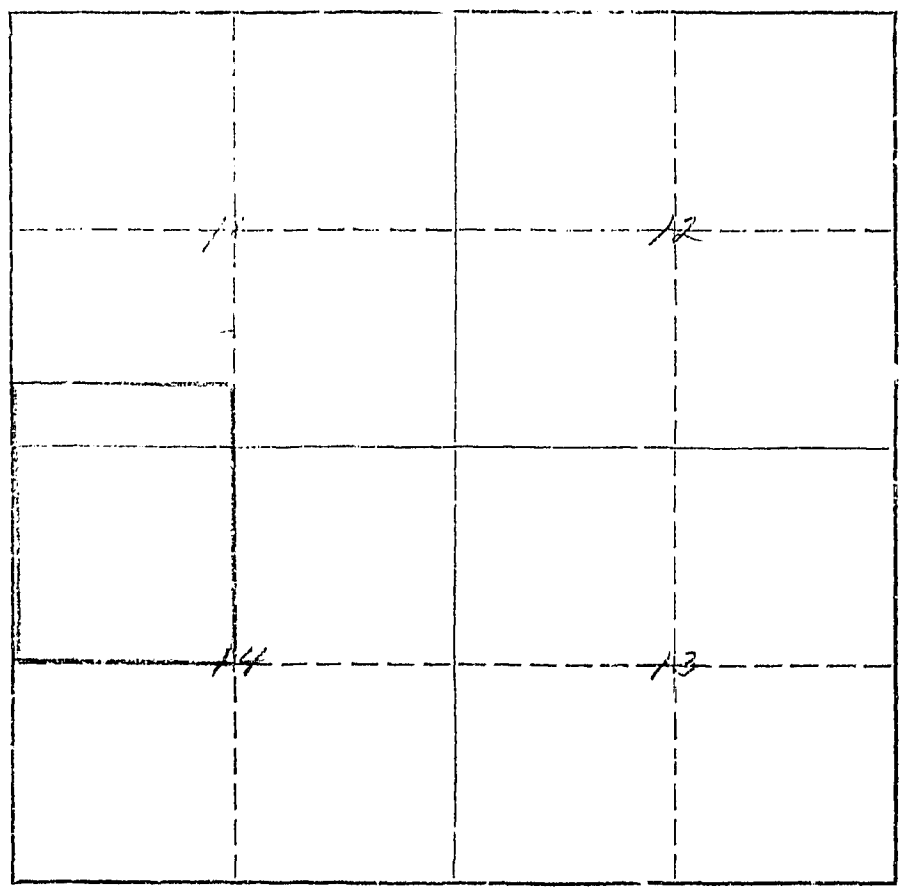

1 Form Ap. 1—10M 45

Code No. 170A

STATE ENGINEERS OFFICE
Water Resources Survey

Notice of Appropriation

1. County Big Horn Book 3 Page 45 Record Misc.

2. Name of Appropriator Bartz & Company by C. W. Bartz Address Wyola, Montana

3. Date Appropriated App. 3-1-1920 Date Filed 3-8-1920

Amount Appropriated, Miners Inches 850, Cubic Feet per second

4. Name of Stream Owl Creek Tributary Big Horn Basin Yellowstone

5. Point of Diversion N 88° 10' E 1790 ft. from W¼ corner of

Sec. 13 Twp. 8 S. Rge. 36 E. Bank of Stream right.

6. Purpose Irrigation, domestic.

7. Description of System Headgate 72" x 36". Ditch running NW.

8. Land Description of Intended Place of Use Sec. 11, 2, 3, - Twp. 8 S. Rge. 36 E.

9. Remarks (Pertaining to Use, etc.)

Decree

10. Case No. Date Amt. Decreed: M. I. C. F. S.

11. To Whom Decreed Address

12. Name of Ditch Maximum Capacity (C. F. S.)

13. Date of Priority Purpose

14. Land Description of Place of Use as Decreed

15. Remarks (Present Use Status, etc.)

W.P. 8116

LAND OWNERSHIP RECORD
(Alphabetically by Owners)

Form WR-7

Twp. _____ Rng. _____ County _____

Twp. Plat No.	Name of Owner	Name of Operator	Acreage Irrigated and Source of Data				Twp. Plat No.
							[illegible]
							[illegible]
							[illegible]
							[illegible]
							[illegible]
							227-3
							254-35
							227-3
							254-34
							254-34
							254-36
							254-37
							254-34
							254-35
							254-35
							254-35
							254-36
							254-36
							254-37
							254-37
							254-32
							227-3
							254-34
							254-35
							254-36
							254-37

FORM D-1

A STUDY OF MONTANA'S WATER RESOURCES--WPA
Location of Irrigated Lands

Township..... Range ..... County .....

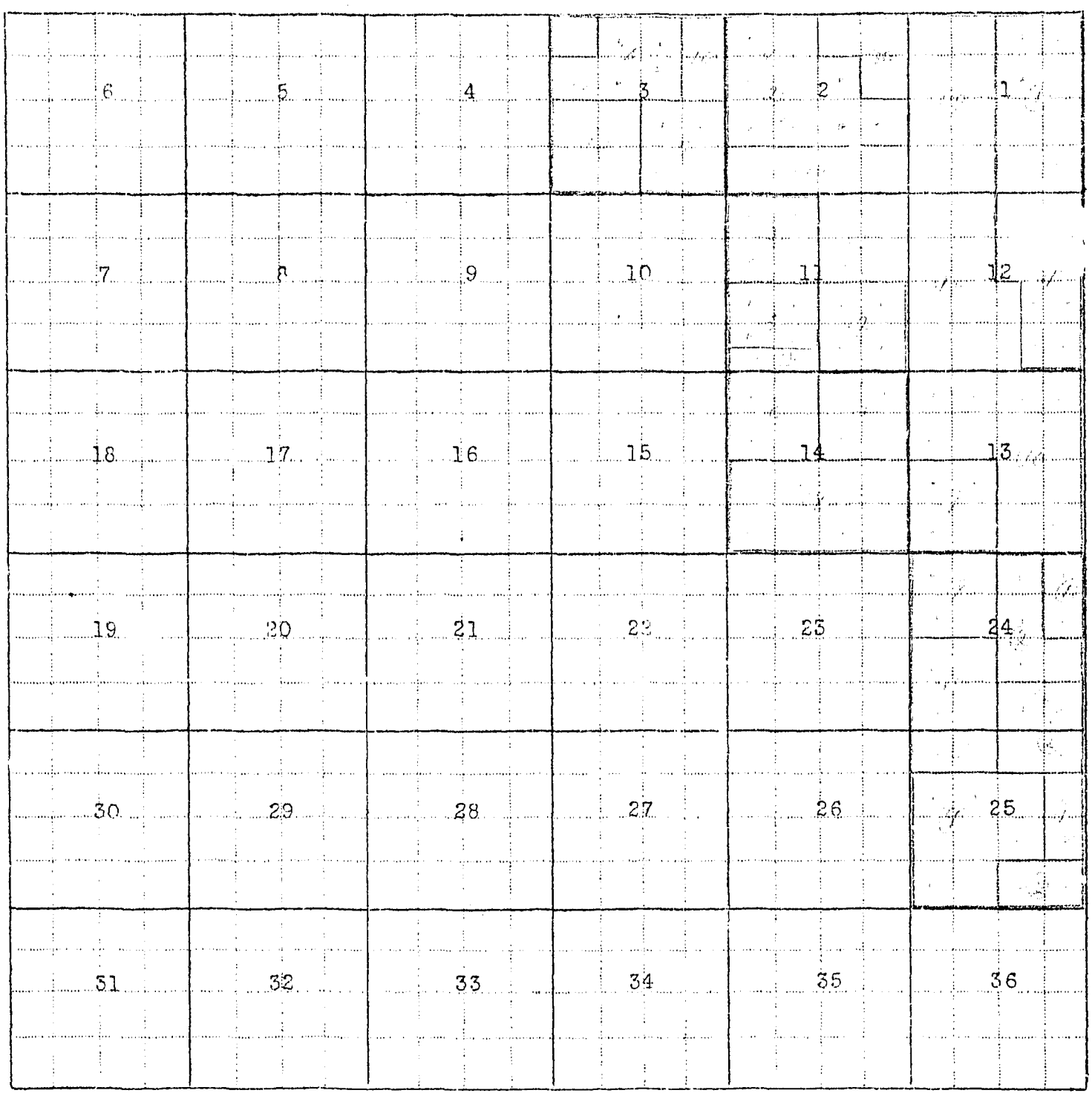

.....

.....

.....

.....

Township..... Range .....

FORM D-1 - GAZETTE 1664-2M-1-47

STATE OF MONTANA

STATE ENGINEER'S OFFICE

WATER RESOURCES SURVEY

Township 8 Range County

6	5	4	3	2	1
7	8	9	10	11	12
13	17	16	15	14	18
19	20	21	22	23	24
30	29	28	27	26	25
31	32	33	34	35	36

Township Range

Township 8 Range [illegible] County [illegible]

Parcel Number	Name of Owner	Address	
[illegible]	[illegible]	[illegible]	[illegible]
[illegible]	[illegible]	[illegible]	400
178	[illegible]	[illegible]	178

FORM D-1 - GAZETTE 1694 21-1-47

STATE OF MONTANA

STATE ENGINEER'S OFFICE

WATER RESOURCES SURVEY

Township 8 Range 38 E County [illegible]

6	5	4	3	2	1
7	8	9	10	11	12
18	17	16	15	14	13
19	20	21	22	23	24
30	29	28	27	26	25
31	32	33	34	35	36

Township ..... Range .....

Township [illegible] Range [illegible] County [illegible]

Parcel Number	Name of Owner		Address		
361	[illegible]	[illegible]	[illegible]	[illegible]	300
[illegible]	[illegible]	[illegible]	[illegible]	[illegible]	[illegible]
401	[illegible]	[illegible]	[illegible]	2-7-66	500
[illegible]	[illegible]	[illegible]	2-23-03	2-24-03	300

CONTENTS OF THIS FOLDER

Code No.	Name of Owner	Name of Operator
1 B, 11 B, 13 B,	Hamilton, James	
12 C, 13 C	Morris, Harry	
36 A	Montana, State of	Fraser, P. G.

(Forms - A Study of Montana's Water Resources)

W.P. 3116
No. _____

A Study of Montana's Water Resources

Form MR-4

Record of a Farm under A.A.A. Program Having Irrigated Land

A.A.A. Contract No. _____ County [illegible] Twp. 8 South Rng. 5 East

Name of Owner [illegible] Address [illegible]

Name of Operator _____ Address _____

Total Number of Acres in Farm 163.5 Number of Acres Irrigated in 1940 _____

Outline on the plat below in red pencil the boundaries of the farm unit. If possible, show in blue pencil the location of the irrigated land. The section number (s) should be clearly indicated. Obtain the legal description from county ownership records and correct boundaries if necessary.

Legal Description [illegible]



W.P. 3116
No. _____

A Study of Montana's Water Resources

Form TM-4

Record of a Farm under A.A.A. Program Having Irrigated Land

A.A.A. Contract No. _____ County Big Horn Twp. 8 South Rng. 39 East

Name of Owner [illegible] Bitter Livestock Co. Lessee, Wyo.

Name of Operator _____ Address _____

Total Number of Acres in Farm 421.51 Number of Acres Irrigated in 1940 _____

Outline on the plat below in red pencil the boundaries of the farm unit. If possible, show in blue pencil the location of the irrigated land. The section number (s) should be clearly indicated. Obtain the legal description from county ownership records and correct boundaries if necessary.

Legal Description S½SW¼ 17, Lots 4 [illegible] 18, Lots 1, 2, NE¼ 19, W½E½NW¼, W½NW¼, W½SW¼ 20, T8-39E.



W.P. 6116 A Study of Montana's Water Resources Form Mn-4
No. _____

Record of a Farm under A.A.A. Program Having Irrigated Land

A.A.A. Contract No. _____ County Big Horn Twp. 8 South Rng. 37 East

Name of Owner Dean, E.L. c/o Miller Livestock Co. Address Parkman Wyo

Name of Operator _____ Address _____

Total Number of Acres in Farm 630.85 Number of Acres Irrigated in 1940 _____

Outline on the plat below in red pencil the boundaries of the farm unit. If possible, show in blue pencil the location of the irrigated land. The section number (s) should be clearly indicated. Obtain the legal description from county ownership records and correct boundaries if necessary.

Legal Description NW¼, N½SW¼ 17, Lots 1,2,3 NE¼ N½SE¼ 18 - 8S-37E



W.P. 3116 A Study of Montana's Water Resources Form WR-4
No. _____

Record of a Farm under A.A.A. Program Having Irrigated Land

A.A.A. Contract No. _____ County Big Horn Twp. 8 South Rge. 37 East

Name of Owner [illegible] Address [illegible]

Name of Operator _____ Address _____

Total Number of Acres in Farm 400 Number of Acres Irrigated in 1940 _____

Outline on the plat below in red pencil the boundaries of the farm unit. If possible, show in blue pencil the location of the irrigated land. The section number (s) should be clearly indicated. Obtain the legal description from county ownership records and correct boundaries if necessary.

Legal Description W½ 16, NE¼ 17, 8S-37E.



W.P. 3116
No. _____

A Study of Montana's Water Resources

Form WR-4

Record of a Farm under A.A.A. Program Having Irrigated Land

A.A.A. Contract No. _____ County [illegible] Twp. [illegible] Rng. [illegible]

Name of Owner [illegible] Address [illegible]

Name of Operator _____ Address _____

Total Number of Acres in Farm 161.46 Number of Acres Irrigated in 1940 _____

Outline on the plat below in red pencil the boundaries of the farm unit. If possible, show in blue pencil the location of the irrigated land. The section number (s) should be clearly indicated. Obtain the legal description from county ownership records and correct boundaries if necessary.

Legal Description Lots 2, 3, SW¼NE¼, SE¼NW¼ & S5-37E



A STUDY OF MONTANA'S WATER RESOURCES--WPA

FORM A-1 Notice of Appropriation CODE NUMBER

1. County [illegible] Book [illegible] Page [illegible] Record [illegible]

2. Name of Appropriator [illegible] Address [illegible]

3. Date Appropriated [illegible] Date Filed [illegible] Amt. Approp.: Mi. [illegible] C.F.S. Ac.Ft.

4. Name of Stream [illegible] Tributary Basin

5. Point of Diversion [illegible]

Sec. [illegible] Twp. [illegible] Rge. [illegible] Bank of Stream [illegible]

6. Purpose [illegible]

7. Description of System [illegible]

8. LAND DESCRIPTION OF INTENDED PLACE OF USE

Subdivision	Sec.	Twp.	Rge.	Tot. Acr.	1940 Owner	Address
[illegible]	[illegible]	[illegible]	[illegible]	[illegible]	[illegible]	Lodge Grand Mont.
[illegible]	[illegible]	[illegible]	[illegible]	[illegible]	[illegible]	

9. Remarks (Pertaining to Use, etc.)

(Show Additional Information on Reverse Side)

The [illegible] facts are true and accurate [illegible] the best of my knowledge and belief.

Signed

Decree

10. Case No. Date Amt. Decreed: Mi. C.F.S. Ac.Ft. 194

11. To Whom Decreed Address

12. Name of Ditch Max. Cap. (C.F.S.)

13. Date of Priority Purpose

Signed [illegible]

14. LAND DESCRIPTION OF PLACE OF USE AS DECREED

Subdivision	Sec.	Twp.	Rge.	Tot. Acr.	1940 Owner	Address

15. Remarks (Present Use Status, etc.)

(Show Additional Information on Reverse Side)

A STUDY OF MONTANA'S WATER RESOURCES--WPA

FORM A-1 Notice of Appropriation CODE NUMBER .....

1. County ..... Book ..... Page ..... Record .....

2. Name of Appropriator ..... Address .....

3. Date Appropriated ..... Date Filed ..... Amt. Approp.: Mi. ..... G.P.M. ..... AC.Ft. .....

4. Name of Stream ..... Tributary ..... Basin .....

5. Point of Diversion .....

..... Sec. ..... Twp. ..... Rge. ..... Bank of Stream .....

6. Purpose .....

7. Description of System .....

.....

8. LAND DESCRIPTION OF INTENDED PLACE OF USE

Subdivision	Sec.	Twp.	Rge.	Tot. Acr.	1940 Owner	Address
[illegible]	16				[illegible]	[illegible]
[illegible]	17				[illegible]	[illegible]
[illegible]	18				"	" "
[illegible]	19	[illegible]			"	" "

9. Remarks (Pertaining to Use, etc.) .....

.....

(Show Additional Information on Reverse Side)

The above statements are true and correct to the best of my knowledge and belief.

Signed .....

Decree

10. Case No. ..... Date ..... Amt. Decreed: Mi. ..... at ..... C.F.S. ..... Ac.Ft. 194

11. To Whom Decreed ..... Address .....

12. Name of Ditch ..... Max. Cap. (C.F.S.) .....

13. Date of Priority ..... Purpose .....

14. LAND DESCRIPTION OF PLACE OF USE AS DECREED

Subdivision	Sec.	Twp.	Rge.	Tot. Acr.	1940 Owner	Address

15. Remarks (Present Use Status, etc.) .....

.....

(Show Additional Information on Reverse Side)

T 8 S 38 E

Township 8

File No.	Name of Owner	Name of Operator
361	Hamilton, James	
226	Morris, Farry	
32 A	State of Montana	Fraser, P. G.

(Form SM-1 - A Study of Montana's Water Resources)