Here:
Scott died &
N. L. Green has
control of his
property

Selah, Wash.
April 25, 1946

Dear Sir:

In regard to the letter on other side, Mr Freeland Scott has passed away and the property is now an estate. Mr. N. L. Green, attorney, in Kalispell Montana has the handling of it. You can probably get what information you desire from him.

Sincerely yours
La Verne L. Scott
(Mrs Freeland Scott)
Selah Wash
Route 1.

Rec 35
9-29
R. Power
new owner

Fred Scott, attached this letter to W.P. Attach this letter to a message to D.L. Green forward with a note from Here

Note of Signed by Mr. Scott, the next time
I talk to L.L. M.E.K.

W.P. 3116
No. _____

A Study of Montana's Water Resources

Form WR-4

Record of a Farm under A.A.A. Program Having Irrigated Land

A.A.A. Contract No. _____ County Big Horn Twp. 9S Rng. 35E

Name of Owner USTD Address _____

Name of Operator _____ Address _____

Total Number of Acres in Farm 40.18 Number of Acres Irrigated in 1940 10

Bogman Trail

Outline on the plat below in red pencil the boundaries of the farm unit. If possible, show in blue pencil the location of the irrigated land. The section number (s) should be clearly indicated. Obtain the legal description from county ownership records and correct boundaries if necessary.

Legal Description NW¼NW¼, 5- 9S-35E

Not in use. about 10 acres from field.

BT 13

Bog Trail



947

Form WR-1—10M 8-45

STATE OF MONTANA
STATE ENGINEERS OFFICE
Water Resources Survey

Code No. 7 B - 8 A

County Big Horn

T. 9 S. R. 35 E.

Name of Land Owner Schaeffer, Alice Address Sheridan, Wyoming

Name of Operator Alice R Schaeffer Address Sheridan Wyoming

Part A

TO BE FILED BY THOSE OBTAINING IRRIGATION WATER FROM A DITCH COMPANY OR IRRIGATION DISTRICT

1. Water is delivered by: Upper Little Horn No 2
   Name of Ditch, Ditch Company or District supplying water
2. State the number of acres you irrigate under this system 139.4 Shares you hold —
3. If you obtain water from more than one Company, give the number of shares, acres irrigated and the name of the Company under "Remarks." If you obtain water from a Ditch Company and also have a private system fill in both Part A and Part B.

Part B

TO BE FILED BY THOSE WHO HAVE A PRIVATE DITCH, PUMP OR IRRIGATION SYSTEM
or those who have a private water right under a Ditch Company

4. In what year was this land first irrigated? Date in 1908, I think
5. Give the name of the original appropriator (first user): ~~Think it is~~
6. Give the date appropriated Feb 1908 Amount filed on: Miners Inches C. F. S.
7. State the total number of acres irrigated under this system: 164.4
8. Give the point of diversion: ¼ ¼ Section Township Range

Part C

TO BE FILED BY ALL WATER USERS IN ADDITION TO PART A OR PART B

9. Source of Water: Little Horn River-
   Name of stream or lake from which water is originally diverted
10. Water is obtained by: (Check one) Gravity yes Pumping Other
11. What is the greatest number of acres you have irrigated? 164.4 Date 1942
12. How many acres did you irrigate in 19.45..? (Crop and pasture) 139.4
13. State the total number of additional acres that could be irrigated by increasing the water supply, land leveling, etc. ~~25 acres~~ This land is under what ditch? Upper Little Horn No 2
14. How many acres of seeped land do you have which could be drained and put into production? ~~25~~
15. What is the condition of your irrigation system? fair
16. Is your water supply adequate? Yes X No Explain
17. REMARKS:
    About three years ago, 25 acres were taken off the water assessment account of being seeped land. I am taking this land up with the irrigation department at Crow Agency to have the irrigation ~~assessment re instated as I am having this land drained this spring.~~ This should place my assessment back to the original amount of water for 164.4 acres

OVER

NOTE: The foregoing questions apply only to irrigated land shown on this plat.

DESCRIPTION AND MAP OF FARM

18. Legal Description of this Farm E½NE¼, Sec. 7 - NE¼NW¼, W½NW¼, Sec. 8 - Twp. 9 S., Rge. 35 E.

IRRIGATED LAND NON-IRRIGATED LAND

Farm boundary.

NORTH

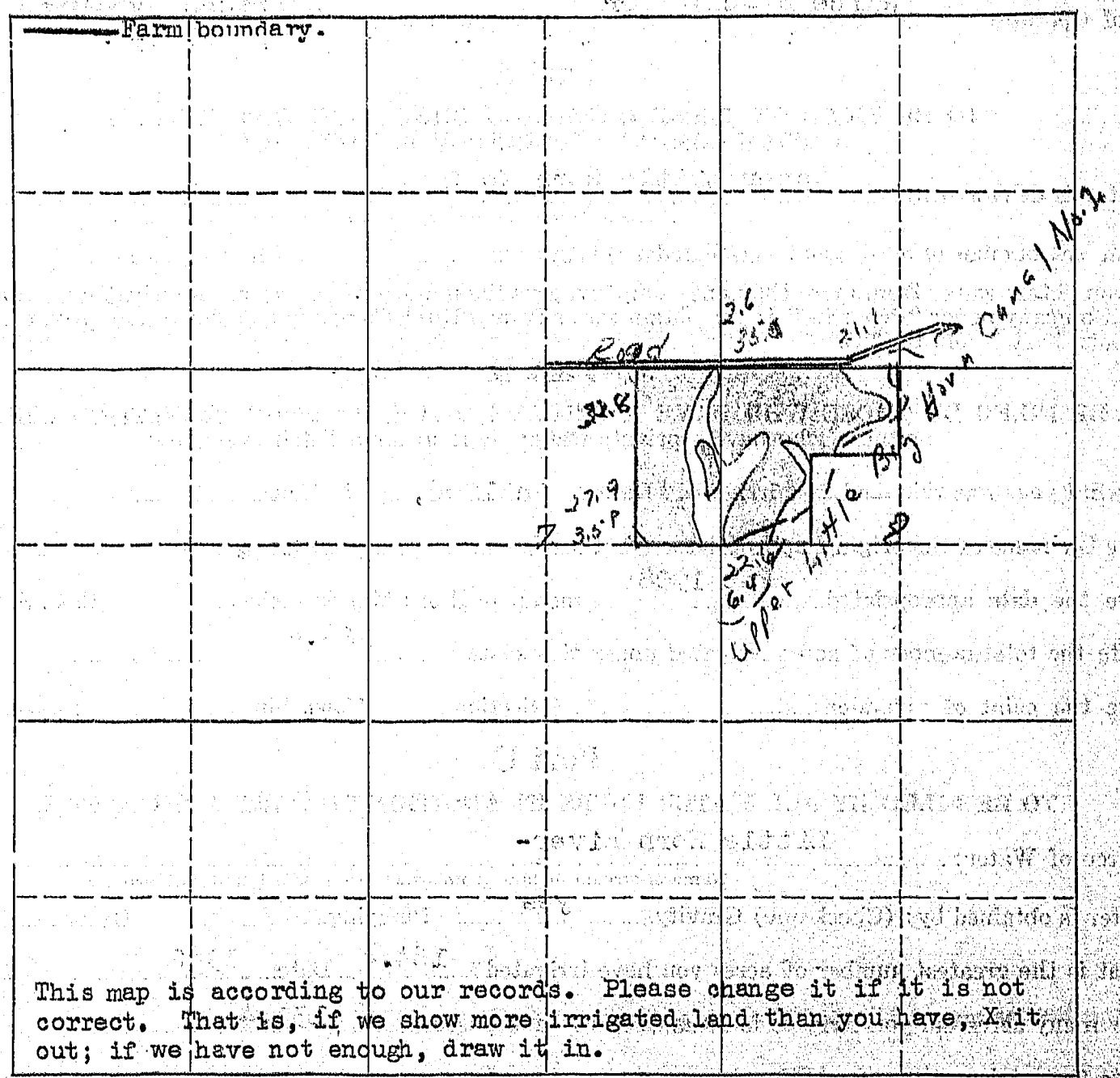

This map is according to our records. Please change it if it is not correct. That is, if we show more irrigated land than you have, X it out; if we have not enough, draw it in.

19. If the above land is irrigated from more than one ditch please give the acreage under each ditch in 19A and indicate the location of the land irrigated from each on the above map.

19A. Ditch: Upper Little Big Horn Canal # 2 Acres: 139.4

Ditch: Acres:

Information supplied by:

Name Alice R. Schaffer Address Sheridan Wyoming Date Apl 6-1946

REMARKS:

If you cannot answer all of the questions on this form answer as many as you can and return the form to us as soon as possible.

Sheridan Wyoming
March 30 th 1946

Mr G J Oravetz
Billings Montana.

Dear Sir:

Your letters of March 14 th and 28 th. I did not answer the letter of the 14 th, or fill out the attached forms because I am not so familiar with some of the information desired as I possibly should be. However, I was contemplating going up to Crow Agency in regard to some ditch matters but have been delayed on account of a broken leg.

I expect to go to Crow Agency next Wednesday and I will then fill out the forms and mail them to you immediately. I am fully aware of the importance of this information but am desirous of giving such data as accurately as I possibly can, hence the delay. Let me know if this will not be OK.

Thanking you

Alice R Schaffer

The land I now own was acquired by my father and I am not so well acquainted with this property as I should be, perhaps, but I am learning.

1- Form WR 2 10M 8

STATE ENGINEERS OFFICE
Water Resources Survey

COUNTY Big Horn

FILE NO. 947

Owner Schaefer, Alice Address Sheridan, Wyo.

AAA Owner Address

Operator Schaefer, Alice Address Sheridan, Wyo.

New Owner Address

New Operator Address

Assessment Record E½NE¼, Sec. 7 NE¼NW¼, W½NW¼, Sec. 8 9S - 35E

Assessed Acreage 139.4 160

Legal Description of This Farm E½NE¼, Sec. 7 NE¼NW¼, W½NW¼, Sec. 8 9S-35E

Total Acres in Farm 200

Code Number 7B - 8A

Photo No. 255 - 13 & 14

AAA Contract No. 510

AAA Total Cropland Acreage 153.1

App. No. 2110

Decree No.

Land is located in

Twp. 9S Rge. 35E Twp. Rge.

Twp. Rge. Twp. Rge.

Filed in Twp. 9S Rge. 35E

Remarks

W- 139.4 - 12.5 - 151.9

Farm Map

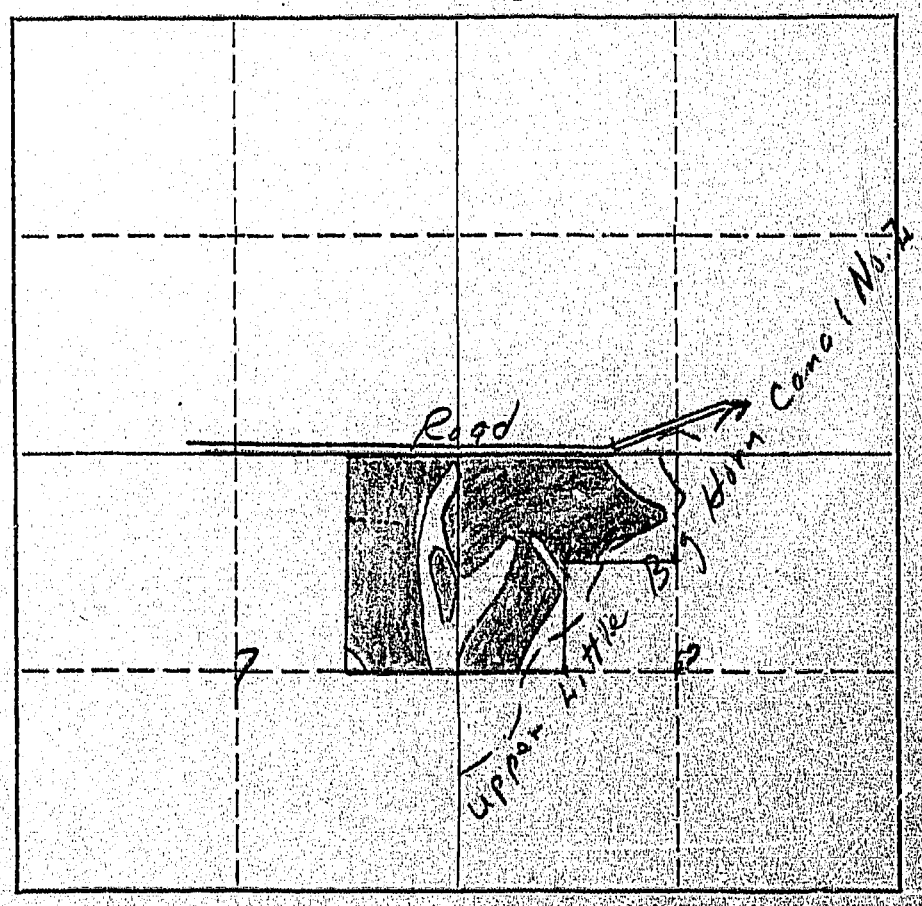

March 14, 1946

Alice Schaeffer
Sheridan, Wyoming

Dear Madam:

Appropriation:

According to our records the following notice of appropriation was filed on and covers your land.

On February 24, 1908, S. G. Reynolds filed for 2880 miners inches from the Little Big Horn River, recorded in Miscellaneous Records, Book A-9-9, Page 478-34-35, Big Horn County (207)

Is this appropriation now in use? If it is not, mark it "No," and if it is, mark it "Yes."

March 28, 1946

Alice Schaeffer
Sheridan, Wyoming

Dear Madam:

On March 14, 1946, this office sent you forms and a letter asking for information pertaining to your irrigated land in Big Horn County.

To date we have not heard from you. With the vast water development program now being planned on the Big Horn River by Federal Agencies, it is essential that we have this information in order to show the extent of our water use and our water rights in the Big Horn Basin in Montana. This information is necessary and vital if we are to protect our present water users and the rights they have against future irrigation, navigation, power, and flood control enterprises in this area. We are asking you for this information because we feel it is the democratic way. We also feel that you are more qualified to give us this information about your irrigated land than anyone else because it is part of your business. It may be that you were busy with your farm work, or some unforeseen thing happened at the time our first letter was received and you put it aside to be answered at some other time and have forgotten all about it. All information received by us is strictly confidential, and is only used to record and tabulate the water use in the Big Horn area.

Water is as necessary to the farmer as the soil in which he plants. Without it no crops will grow - no living thing can survive. It is your water that we are trying to protect so that you will have plenty now and in the future. We must keep Montana's water in Montana. The only way we can do this is by having the support of each and every water user so that we have 100% representation of all water users. Remember - "United we stand, divided we fall."

In order to facilitate this work, a branch office of the State Engineer has been established in Billings and is located in the Roosevelt School Building on Twenty-third Street and Fourth Avenue North. Any time you are in Billings, we will appreciate your calling on us.

Hoping to hear from you in the very near future, I am

Very truly yours,

Gerald J. Cravetz
Ass't State Engineer

GJC:rm

P.S. If you cannot supply us with the information requested, it may be that you can tell us of someone who can.

7-B
8-A

W.P. 3116
No. _____

A Study of Montana's Water Resources

Form WR-4

Record of a Farm under A.A.A. Program Having Irrigated Land

A.A.A. Contract No. 1510 County Big Horn Twp. 9 South Rng. 35 East

Name of Owner Schaffer, Alice R ? Address Sheridan Wyo.

Name of Operator Leis Alex Address Wyola Mont.

Total Number of Acres in Farm 176 Number of Acres Irrigated in 1940 143

Upper R B Hom

Outline on the plat below in red pencil the boundaries of the farm unit. If possible, show in blue pencil the location of the irrigated land. The section number (s) should be clearly indicated. Obtain the legal description from county ownership records and correct boundaries if necessary.

Legal Description E½NE¼ 7, W½NW¼, Part E½NW¼, Below Ditch 9S-35E.

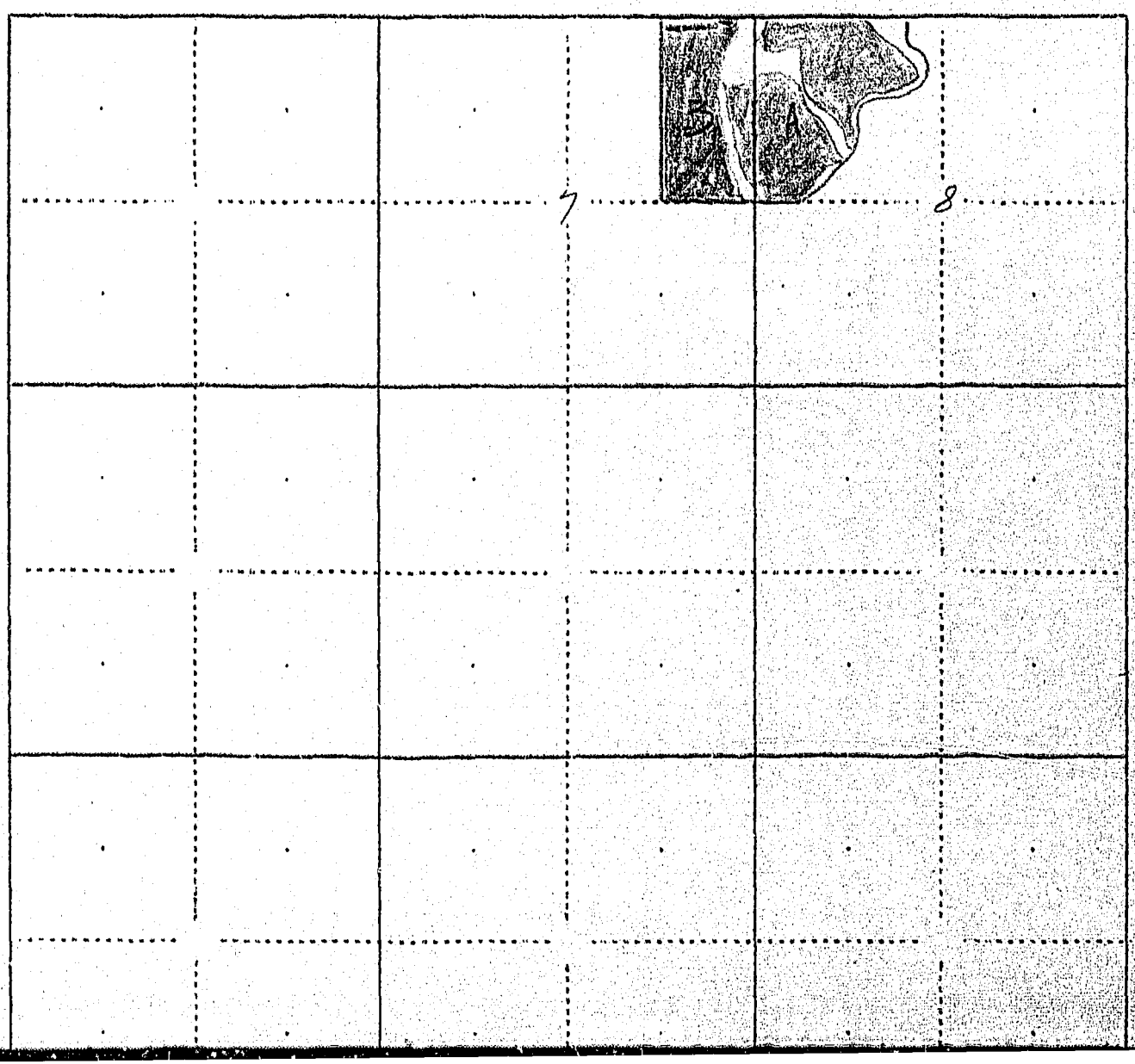

SM-1
164

Z. R. B. H.
No. 2

1284 FORM SW-1

A STUDY OF MONTANA'S WATER RESOURCES

7-B
8-A

County Big Horn Code No.

1. Water User Alice Schaffer Address Sheridan, Wyo.

2. Stream Little Horn River Tributary

3. Point of Diversion ¼ ¼ - Section Township Range

4. Description of System Upper Little Horn No. 2

5. Original Appropriator S. Beyerle Address Date

6. First Use: Date 1918 Approximately No. Acres Irrigated 160 Since 1918

Other Use Stockwater Date

7. Maximum Use: Date Most years No. Acres Irrigated 160

Other Use Stockwater Date

8. Present Use and Condition of System 95-35E

1940 Crops	No. Acres
a Beets	55
b Oats	30
c Wheat	30
d Hay	49
e	
f	
TOTAL	164

Other Use (1940) Stockwater

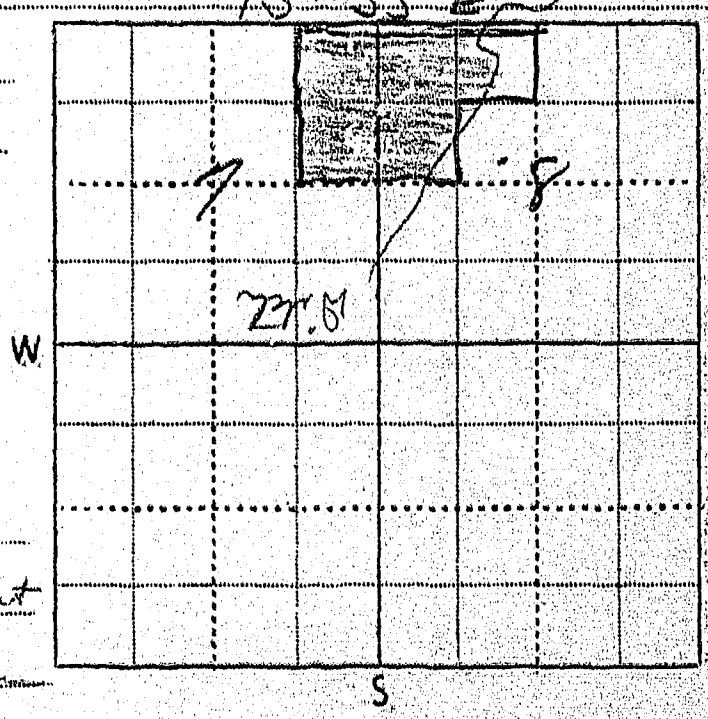

9. Potential Irrigable Lands Under this System Not without quite a lot of trouble, Ben has pumps.

10. Remarks

11. The above statements are true and accurate to the best of my knowledge and belief: Alice R Schaffer (Signed)

WITNESS (Place) (Date)

949

Form WR-1—10M 8-45

STATE OF MONTANA
STATE ENGINEERS OFFICE
Water Resources Survey

Code No. 21B-20A-29A-28A

County Big Horn

T. 9 S. R. 35 E.

Name of Land Owner Indian Maggie Stevens Stovall Address

Name of Operator Stovall, O. R. Address Wyola, Montana

Part A

TO BE FILED BY THOSE OBTAINING IRRIGATION WATER FROM A DITCH COMPANY OR IRRIGATION DISTRICT

1. Water is delivered by: Stevens — Private Ditch
   Name of Ditch, Ditch Company or District supplying water
2. State the number of acres you irrigate under this system 174 Shares you hold
3. If you obtain water from more than one Company, give the number of shares, acres irrigated and the name of the Company under "Remarks." If you obtain water from a Ditch Company and also have a private system fill in both Part A and Part B.

Part B

TO BE FILED BY THOSE WHO HAVE A PRIVATE DITCH, PUMP OR IRRIGATION SYSTEM
or those who have a private water right under a Ditch Company

4. In what year was this land first irrigated? Date About 1914
5. Give the name of the original appropriator (first user): Claude Reed — O. Stevens
6. Give the date appropriated 3/20/12 Amount filed on: Miners Inches C. F. S.
7. State the total number of acres irrigated under this system: 174
8. Give the point of diversion: SE ¼ NE ¼ Section 29 Township 9S0 Range 35 E

Part C

TO BE FILED BY ALL WATER USERS IN ADDITION TO PART A OR PART B

9. Source of Water: W Pass Creek
   Name of stream or lake from which water is originally diverted
10. Water is obtained by: (Check one) Gravity ✓ Pumping Other
11. What is the greatest number of acres you have irrigated? 174 Date Since 1924
12. How many acres did you irrigate in 1945? (Crop and pasture) 125.3
13. State the total number of additional acres that could be irrigated by increasing the water supply, land leveling, etc. 48.7 This land is under what ditch? Private
14. How many acres of seeped land do you have which could be drained and put into production? none
15. What is the condition of your irrigation system? Good
16. Is your water supply adequate? Yes No no Explain because only running
17. REMARKS: water it first
    History of Events

OVER

NOTE: The foregoing questions apply only to irrigated land shown on this plat.

DESCRIPTION AND MAP OF FARM

18. Legal Description of this Farm S½NE¼, S½SE¼, SESW¼, W½SW¼, Sec. 21 - E½SE¼, Sec. 20 - E½E½, Sec. 29, - W½NW¼, NENW¼, Sec. 28 - Twp. 9 S., Rge. 35 E

IRRIGATED LAND NON-IRRIGATED LAND

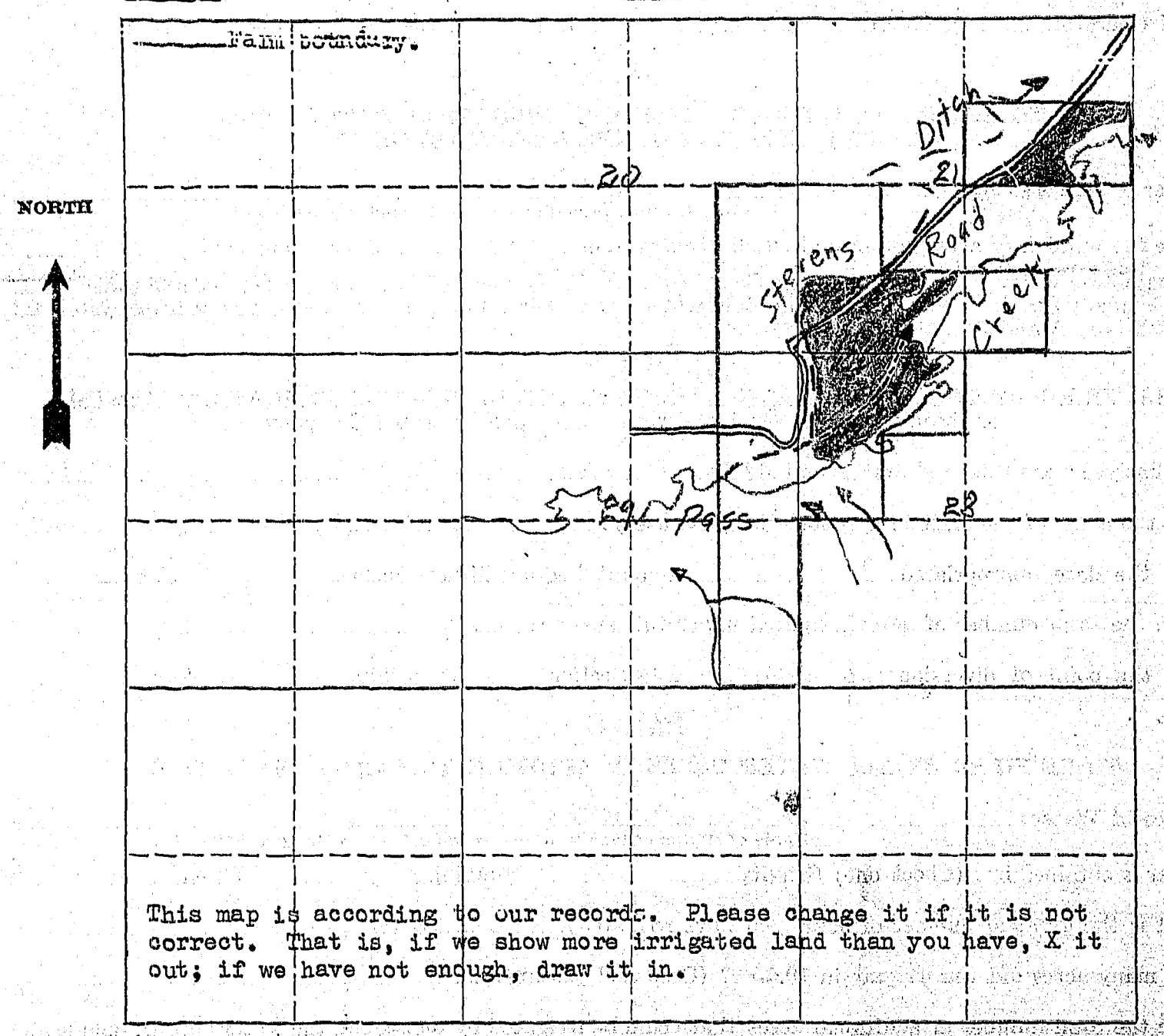

This map is according to our records. Please change it if it is not correct. That is, if we show more irrigated land than you have, X it out; if we have not enough, draw it in.

19. If the above land is irrigated from more than one ditch please give the acreage under each ditch in 19A and indicate the location of the land irrigated from each on the above map.

19A. Ditch: ..... Acres: .....

Ditch: Private Acres: 125.3

Information supplied by:

Name O.R. Stovall Address Wayota Date April 13

REMARKS: Wyoming first use of Water from land

If you cannot answer all of the questions on this form answer as many as you can and return the form to us as soon as possible.

1 Form WR 2 10M

STATE ENGINEERS OFFICE
Water Resources Survey

COUNTY Big Horn

FILE NO. 979

Owner Indian Address

AAA Owner Address

Operator Stovall, O. R. Address Wyola, Mont.

New Owner Address

New Operator Address

Assessment Record

Assessed Acreage

Legal Description of This Farm S½NE¼, SWSE¼, SESW¼, W½SW¼, Sec. 21 E½SE¼, Sec. 20, E½E½, Sec. 29, W½NW¼, NENW¼, Sec. 28 9S-35E

Total Acres in Farm 600

Code Number 21B-20A-29A-28A

Photo No. 233-91&92

AAA Contract No. 1530-8937

AAA Total Cropland Acreage 141.7

App. No. 203

Decree No.

Land is located in

Twp. 9S Rge. 35 Twp. Rge.

Twp. Rge. Twp. Rge.

Filed in Twp. 9 So Rge. 35E

Remarks

Farm Map

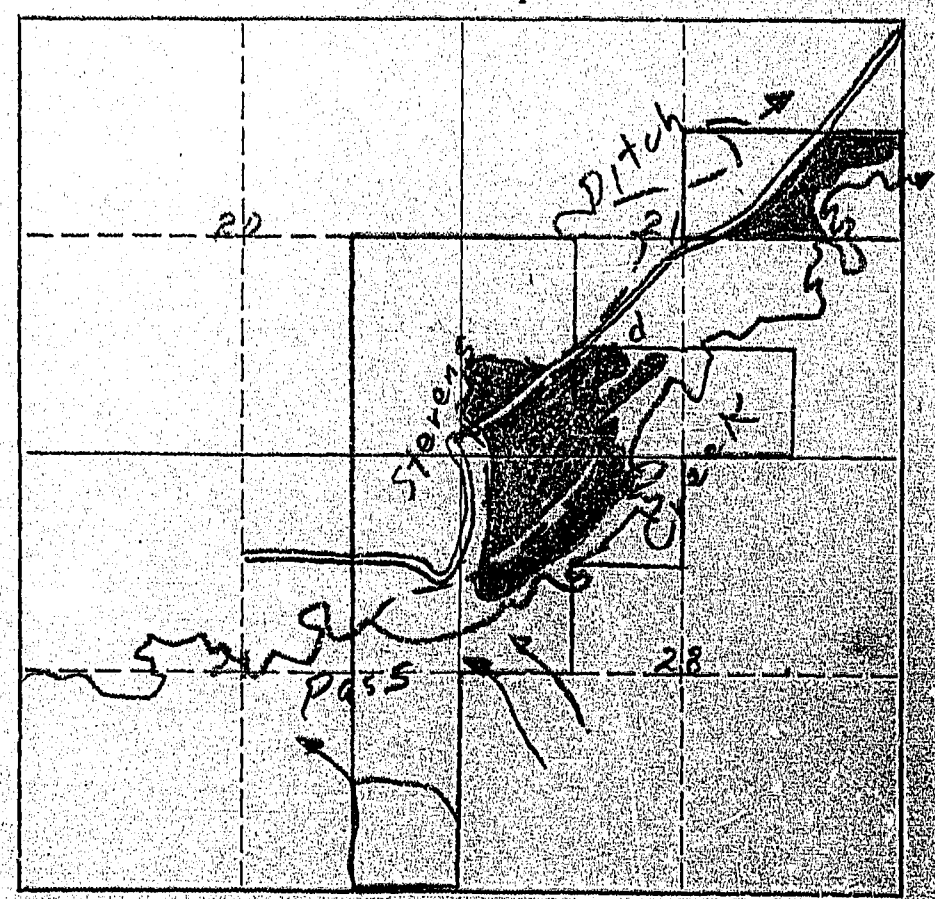

(203) On March 24, 1919 D. Stevens appropriated 250 miner's inches of water from Pass Creek. Notice of appropriation was filed March 24, 1919 and recorded in Book 1, Page 513 of Misc. Records in the Big Horn County Courthouse.

March 13, 1946

Mr. O. R. Stovall
Wyola, Montana

Dear Mr. Stovall:

As this land is owned by the Indians it will not be necessary for you to give us any information pertaining to water rights, but as an operator of this land we would like to have you give us the number of acres you irrigated in 1945 in Question 12, under Part C, on the enclosed form.

SPECIAL NOTICE TO OPERATOR OF THE INDIAN LAND SHOWN ON THE ENCLOSED FORM.

As it is possible that you also operate other lands than those shown on our map, we are interested in the amount of land that you have irrigated only on the land that we have mapped, and not other lands that you may operate under different ownership. The reason for this is that, if lands have white owners, we contact them directly.

W.P. 3116
No. _____

A Study of Montana's Water Resources

Form WR-4

Record of a Farm under A.A.A. Program Having Irrigated Land

A.A.A. Contract No. 1530 County Big Horn Twp. 9 South Rng. 35 East

Name of Owner U.S. Indian Dept. Address Crow Agency, Mont.

Name of Operator Stovall O.R. Address Hysla Mont.

Total Number of Acres in Farm 160.36 Number of Acres Irrigated in 1940 94.2

Outline on the plat below in red pencil the boundaries of the farm unit. If possible, show in blue pencil the location of the irrigated land. The section number (s) should be clearly indicated. Obtain the legal description from county ownership records and correct boundaries if necessary.

Legal Description SE¼NE¼, 29, S½SW¼, 21, S½ NE¼ 21-9S-35
NW¼, 28-9S-35E

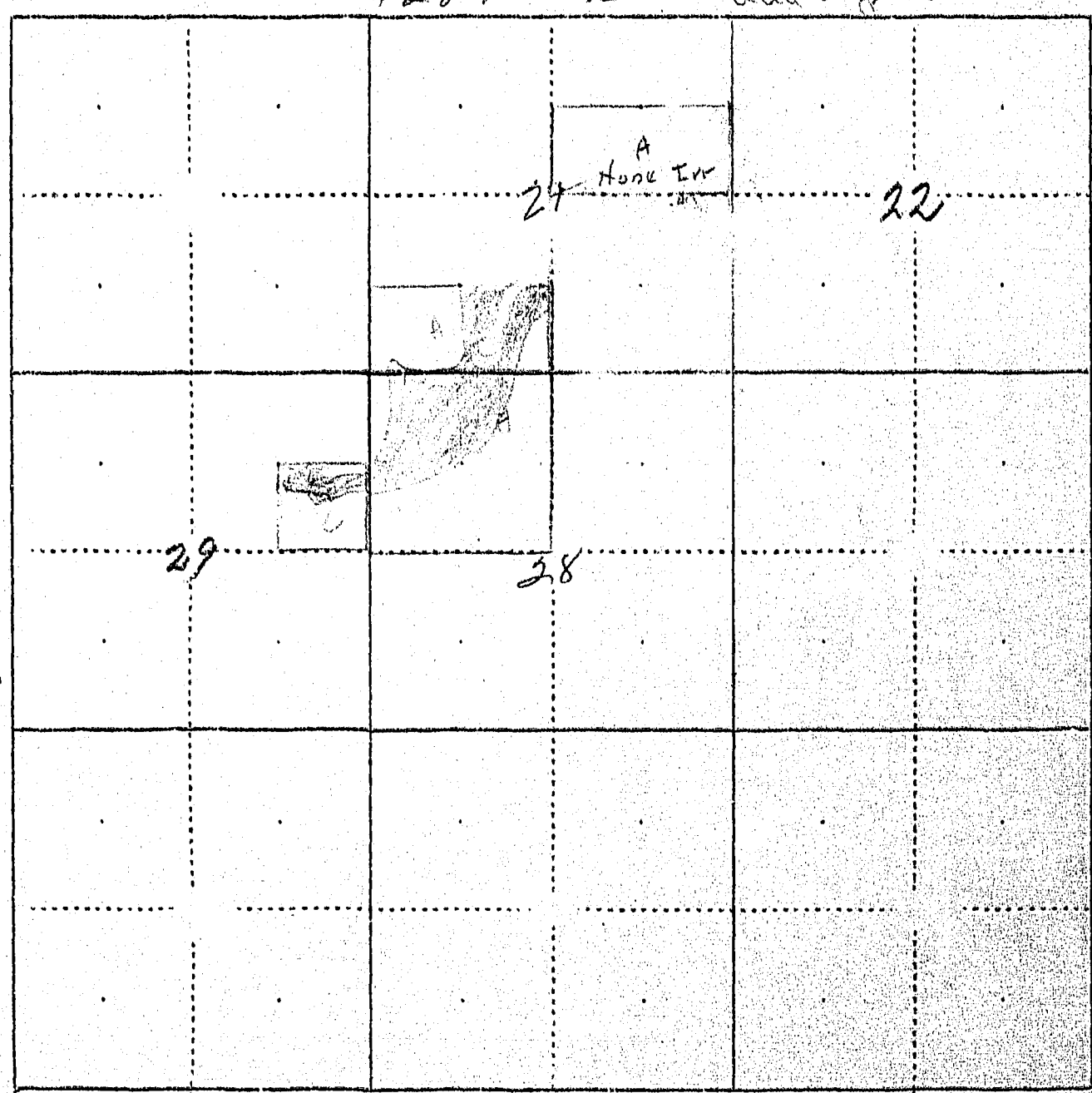

App 203

1 Form Ap. 1—1 8-45

STATE ENGINEERS OFFICE
Water Resources Survey

203

Notice of Appropriation

1. County Big Horn Book 1 Page 513 Record Misc.
2. Name of Appropriator D. Stevens Address
3. Date Appropriated 3-20-19 Date Filed 3-24-19
   Amount Appropriated, Miners Inches 250, Cubic Feet per second
4. Name of Stream Pass Creek Tributary Basin
5. Point of Diversion

   Sec. 29 Twp. 9S Rge. 35E Bank of Stream left
6. Purpose Irrigation, domestic, livestock
7. Description of System Sec. 21, 28, 29, 9S-35E
8. Land Description of Intended Place of Use
9. Remarks (Pertaining to Use, etc.)

Decree

10. Case No. Date Amt. Decreed: M. I. C. F. S.
11. To Whom Decreed Address
12. Name of Ditch Maximum Capacity (C. F. S.)

File No. 944

Form WR-1—10M 3-45

STATE OF MONTANA
STATE ENGINEERS OFFICE
Water Resources Survey

Code No. 6C

County Big Horn

T. 9S R. 35E

Name of Land Owner Woodley, H. E. Address Wyola, Mont.

Name of Operator Woodley, H. E. Address Wyola, Mont.

Part A

TO BE FILED BY THOSE OBTAINING IRRIGATION WATER FROM A DITCH COMPANY OR IRRIGATION DISTRICT

1. Water is delivered by: Upper Little Big Horn Canal Co.
   Name of Ditch, Ditch Company or District supplying water
2. State the number of acres you irrigate under this system 78.2 Shares you hold —
3. If you obtain water from more than one Company, give the number of shares, acres irrigated and the name of the Company under "Remarks." If you obtain water from a Ditch Company and also have a private system fill in both Part A and Part B.

Part B

TO BE FILED BY THOSE WHO HAVE A PRIVATE DITCH, PUMP OR IRRIGATION SYSTEM
or those who have a private water right under a Ditch Company

4. In what year was this land first irrigated? Date
5. Give the name of the original appropriator (first user):
6. Give the date appropriated Amount filed on: Miners Inches C. F. S.
7. State the total number of acres irrigated under this system:
8. Give the point of diversion: ¼ ¼ Section Township Range

Part C

TO BE FILED BY ALL WATER USERS IN ADDITION TO PART A OR PART B

9. Source of Water: Little Big Horn River
   Name of stream or lake from which water is originally diverted
10. Water is obtained by: (Check one) Gravity ✓ Pumping Other
11. What is the greatest number of acres you have irrigated? Date
12. How many acres did you irrigate in 1945? (Crop and pasture) 78.2
13. State the total number of additional acres that could be irrigated by increasing the water supply, land leveling, etc. 4.7 This land is under what ditch? Same
14. How many acres of seeped land do you have which could be drained and put into production?
15. What is the condition of your irrigation system? Good
16. Is your water supply adequate? Yes ✓ No Explain
17. REMARKS:

OVER

NOTE: The foregoing questions apply only to irrigated land shown on this plat.

DESCRIPTION AND MAP OF FARM

18. Legal Description of this Farm SENE^4, E^{2}SE^4, Sec. 6 9S- 35E.

IRRIGATED LAND NON-IRRIGATED LAND

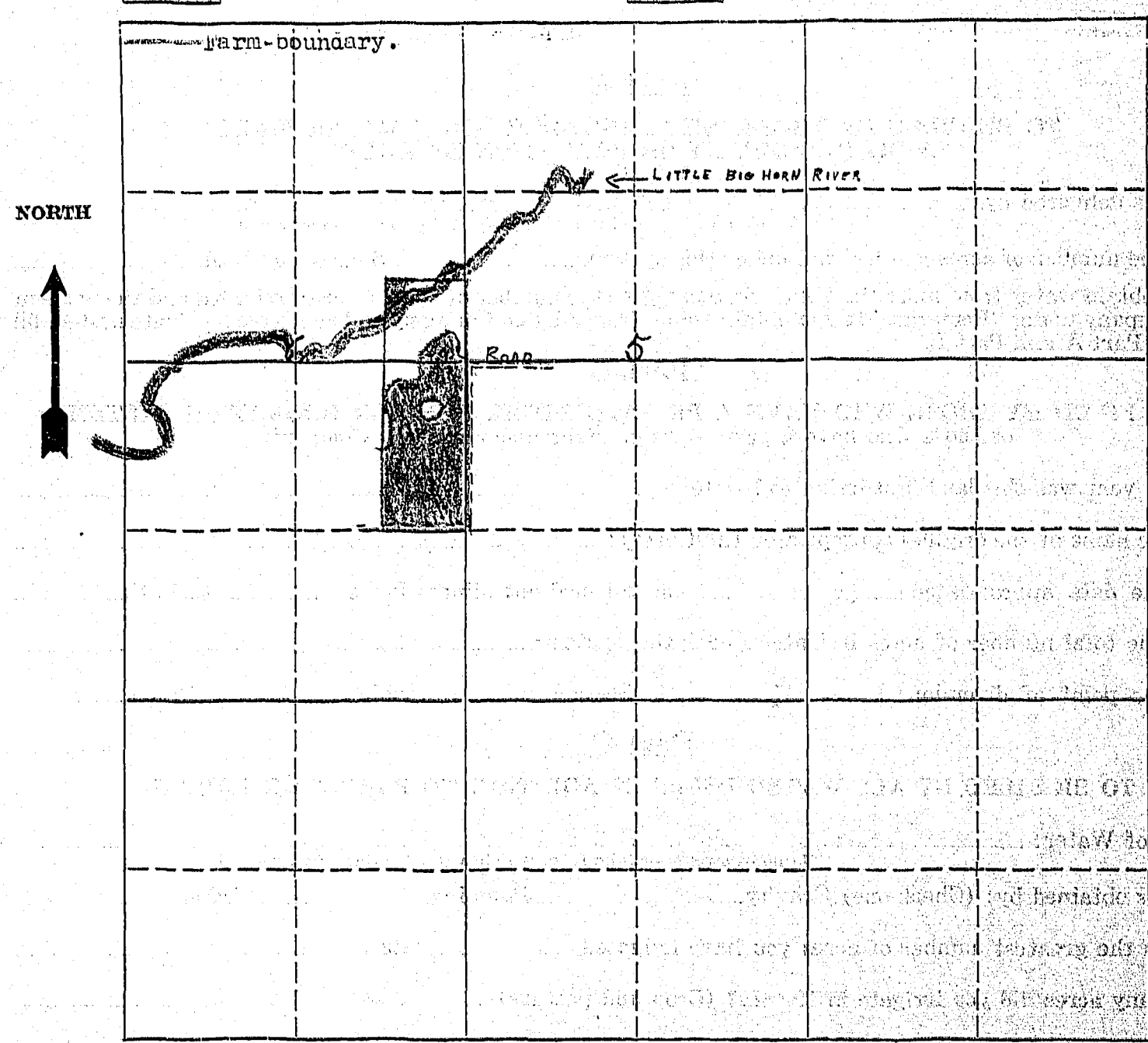

19. If the above land is irrigated from more than one ditch please give the acreage under each ditch in 19A and indicate the location of the land irrigated from each on the above map.

19A. Ditch: Upper Little Big Horn Canal #2 Acres: 7.8.2

Ditch: Acres:

Information supplied by:

Name Field check - Indian Service Report Address Date Sept 24-46

REMARKS:

If you cannot answer all of the questions on this form answer as many as you can and return the form to us as soon as possible.

Form WR-2 10M-8-

STATE ENGINEERS OFFICE
Water Resources Survey

COUNTY Big Horn

FILE NO. 944

Owner Woodley, H. E. Address Wyola, Mont.

AAA Owner Address

Operator Woodley, E. K. Address Wyola, Mont.

New Owner Address

New Operator Address

Assessment Record SE¼NE¼, E½SE¼, Sec. 6 9S-35E

USID 78.2

Assessed Acreage 80

Legal Description of This Farm SE NE¼, E½SE¼, Sec. 6 9S-35E

Total Acres in Farm 120

Code Number 6C

Photo No. 255-12

AAA Contract No. 1543A

AAA Total Cropland Acreage 70.1

App. No. 211D-211G-363

Decree No.

Land is located in

Twp. 9S Rge. 35E Twp. Rge.

Twp. Rge. Twp. Rge.

Filed in Twp. 9S Rge. 35E

Remarks

Farm Map

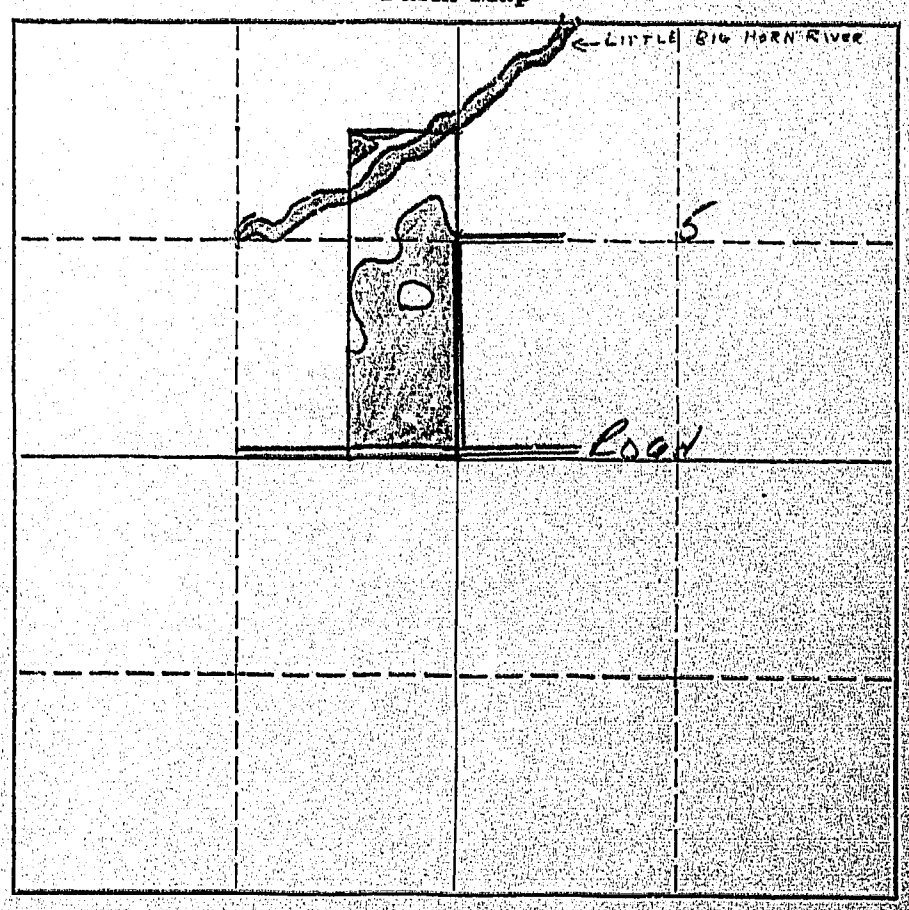

W-78.2-4.7-82.9

March 14, 1946

Mr. H. E. Woodley
Wyola, Montana

Dear Mr. Woodley:

Appropriations:

According to our records the following notices of appropriations were filed on and cover your land.

On February 24, 1908, S. G. Reynolds filed for 2880 miners inches from the Little Big Horn River, recorded in Miscellaneous Records, Book A-9-9, Page 478-34-35, Big Horn County. (211 D)

On November 16, 1905, S. G. Reynolds filed for 6000 miners inches from the Little Big Horn River, recorded in Miscellaneous Records, Book A, Page 430, Big Horn County. (211 G)

On July 19, 1920, the Bozeman Trail Ditch Co. filed for 3400 miners inches from Little Big Horn Creek, recorded in Deed Records, Book 10, Page 253, Big Horn County. (363)

March 28, 1946

Mr. H. E. Woodley
Wyola, Montana

Dear Mr. Woodley:

On March 14, 1946, this office sent you forms and a letter asking for information pertaining to your irrigated land in Big Horn County.

To date we have not heard from you. With the vast water development program now being planned on the Big Horn River by Federal Agencies, it is essential that we have this information in order to show the extent of our water use and our water rights in the Big Horn Basin in Montana. This information is necessary and vital if we are to protect our present water users and the rights they have against future irrigation, navigation, power, and flood control enterprises in this area. We are asking you for this information because we feel it is the democratic way. We also feel that you are more qualified to give us this information about your irrigated land than anyone else because it is part of your business. It may be that you were busy with your farm work, or some unforseen thing happened at the time our first letter was received and you put it aside to be answered at some other time and have forgotten all about it. All information received by us is strictly confidential, and is only used to record and tabulate the water use in the Big Horn area.

Water is as necessary to the farmer as the soil in which he plants. Without it no crops will grow - no living thing can survive. It is your water that we are trying to protect so that you will have plenty now and in the future. We must keep Montana's water in Montana. The only way we can do this is by having the support of each and every water user so that we have 100% representation of all water users. Remember - "United we stand, divided we Fall."

In order to facilitate this work, a branch office of the State Engineer has been established in Billings and is located in the Roosevelt School Building on Twenty-third Street and Fourth Avenue North. Any time you are in Billings, we will appreciate your calling on us.

Hoping to hear from you in the very near future, I am

Very truly yours,

Gerald J. Oravetz
Ass't State Engineer

GJO:rm
P.S. If you cannot supply us with the information requested, it may be that you can tell us of someone who can.

April 16, 1946

Mr. H. E. Woodley
Wyola, Montana

Dear Mr. Woodley:

On March 14, 1946, we sent you a letter asking for certain information pertaining to your irrigated land in Big Horn County. On March 28th, we sent you another letter asking you to submit the information we had requested to us as soon as possible. To date we have not heard from you regarding this matter.

"It is hereby declared to be a policy of the state and necessary for the welfare of the state and its citizens, that the waters of this state, and especially inter-state streams arising out of this state, be investigated. The State Engineer shall, either before or after the bringing of such actions (to adjudicate the waters of any stream and its tributaries in any county traversed by said stream), upon the direction of the State Water Conservation Board, or upon the directions of the court, do all things, make all surveys, and perform all services required by said board in the securing of all necessary information and make the same available to said board or others who may be interested therein, including the courts of this state."

In order to protect the water rights of the water users in this state, it is mandatory that the State Engineer have the information that we have asked you to submit to this office. If you have sold the piece of land about which we wrote you, will you please give us the name and address of the new owner.

We expect to hear from you in the very near future.

Very truly yours,

/s/ Gerald J. Oravetz
Ass't State Engineer

GJO:pw

W.P. 3116
No. _____

A Study of Montana's Water Resources

Form WR-4

Record of a Farm under A.A.A. Program Having Irrigated Land

A.A.A. Contract No. 1543 County Big Horn Twp. 9S Rng. 35E

Name of Owner Woodley Helen E & E K Address Wyola, Mont.

Name of Operator Same Address _____

Total Number of Acres in Farm 120 Number of Acres Irrigated in 1940 80

Upper R. B. Hom

Outline on the plat below in red pencil the boundaries of the farm unit. If possible, show in blue pencil the location of the irrigated land. The section number (s) should be clearly indicated. Obtain the legal description from county ownership records and correct boundaries if necessary.

Legal Description SE¼NE¼, E½SE¼ Section 6

Same Contract 8S-35E Sections 31, 32

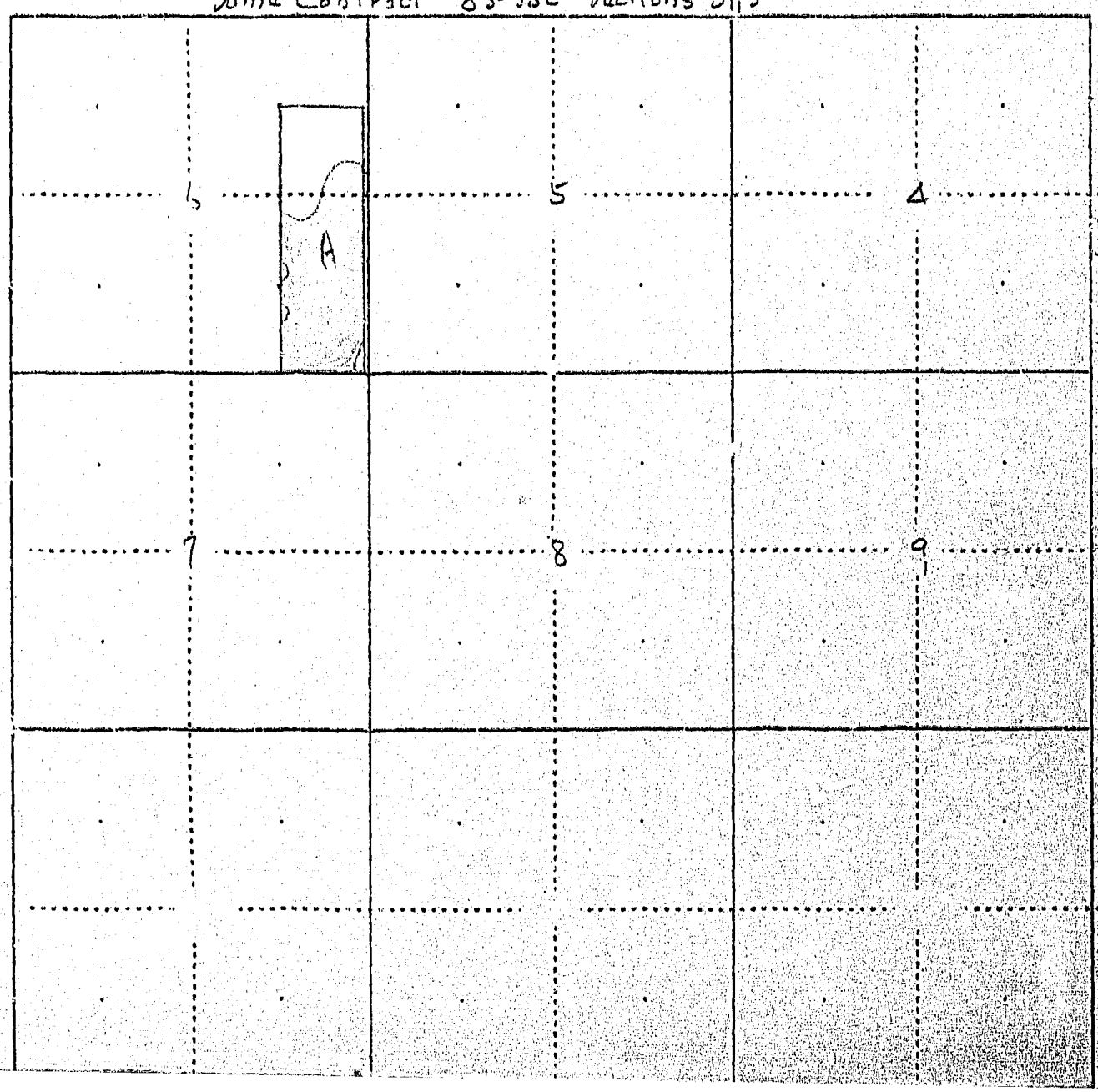

U. I. B. H.
No. 2

File No. 943

Form WR-1—10M 8-45

STATE OF MONTANA
STATE ENGINEERS OFFICE
Water Resources Survey

Code No. 6B - 7A

County Big Horn

T. 9S R. 35E

me of Land Owner Woodley, E. C. Address Wyola, Montana

me of Operator Woodley, E. K. Address Wyola, Montana

Part A

TO BE FILED BY THOSE OBTAINING IRRIGATION WATER FROM A DITCH COMPANY OR IRRIGATION DISTRICT

. Water is delivered by: Upper Little Big Horn Canal No. 2 + Bypass Ditch
Name of Ditch, Ditch Company or District supplying water

. State the number of acres you irrigate under this system 399.55 Shares you hold —

. If you obtain water from more than one Company, give the number of shares, acres irrigated and the name of the Company under "Remarks." If you obtain water from a Ditch Company and also have a private system fill in both Part A and Part B.

Part B

TO BE FILED BY THOSE WHO HAVE A PRIVATE DITCH, PUMP OR IRRIGATION SYSTEM
or those who have a private water right under a Ditch Company

4. In what year was this land first irrigated? Date

5. Give the name of the original appropriator (first user):

6. Give the date appropriated Amount filed on: Miners Inches C. F. S.

7. State the total number of acres irrigated under this system:

8. Give the point of diversion: ¼ ¼ Section Township Range

Part C

TO BE FILED BY ALL WATER USERS IN ADDITION TO PART A OR PART B

9. Source of Water: Little Big Horn River
Name of stream or lake from which water is originally diverted

10. Water is obtained by: (Check one) Gravity ✓ Pumping Other

11. What is the greatest number of acres you have irrigated? Date

12. How many acres did you irrigate in 19 45 ? (Crop and pasture) 399.55

13. State the total number of additional acres that could be irrigated by increasing the water supply, land leveling, etc. 102.7 This land is under what ditch? Upper Little Horn Canal

14. How many acres of seeped land do you have which could be drained and put into production?

15. What is the condition of your irrigation system? Good

16. Is your water supply adequate? Yes ✓ No Explain

17. REMARKS:

OVER

NOTE: The foregoing questions apply only to irrigated land shown on this plat.

DESCRIPTION AND MAP OF FARM

18. Legal Description of this Farm SWNE^{4}, SENW^{4}, Lots 3, 4, & 5 Sec. 6 Lots 1 & 2, E^{2}NW^{4}, W^{2}NE^{4}, W^{2}SE^{4}, NESW^{4}, Sec. 7 9S - 35 E.

IRRIGATED LAND NON-IRRIGATED LAND

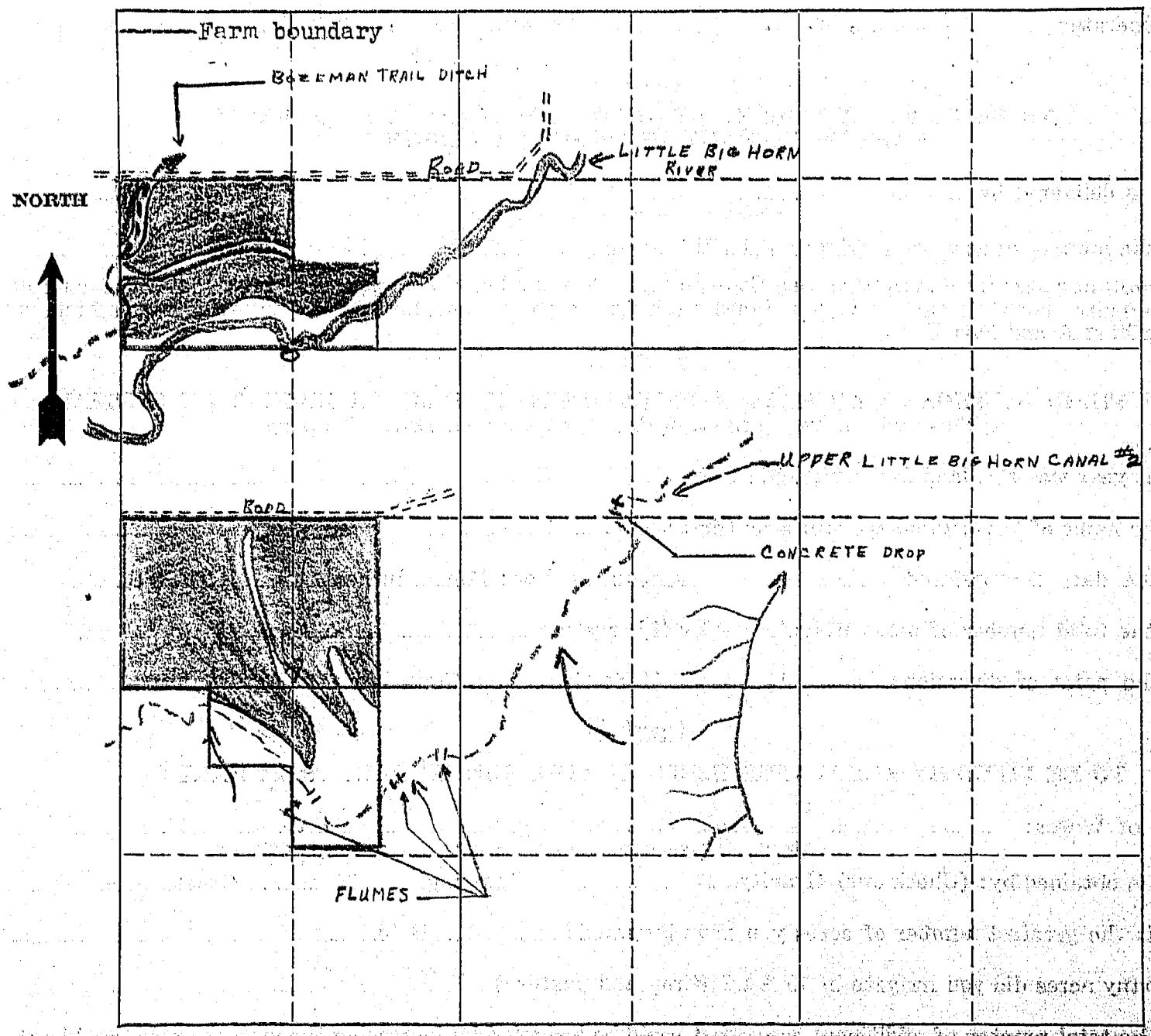

19. If the above land is irrigated from more than one ditch please give the acreage under each ditch in 19A and indicate the location of the land irrigated from each on the above map.

19A. Ditch: Upper Little Big Horn Canal #2 Acres: 240

Ditch: Bozeman Trail Ditch Acres: 159.55

Information supplied by:

Name Field Checker Indian Service Address Date Sept 24-46

Report

REMARKS:

If you cannot answer all of the questions on this form answer as many as you can and return the form to us as soon as possible.

Form WR 2 10M 8-

STATE ENGINEERS OFFICE
Water Resources Survey

COUNTY Big Horn

FILE NO. 943

Owner Woodley, F. C. Address Wyola, Mont.

AAA Owner Address

Operator Woodley, E. K. Address Wyola, Mont.

New Owner Address

New Operator Address

Assessment Record SE¼NW¼, SW¼NE¼, Lots 3+5 Sec. 6
Lot 1, W½NE¼, E½NW¼, W½SE¼, NE¼SW¼ Sec. 7 95-35E

Assessed Acreage 345.6 (U.S.O. 383)

Legal Description of This Farm SWNE¼, SENW¼, Lots 3, 4, +5 Sec. 6
Lots 1 & 2, E½NW¼, W½NE¼, W½SE¼, NESW¼, Sec. 7 95-35E

Total Acres in Farm 560.88

Code Number 6B - 7A

Photo No. 255 - 12, 13, 414

AAA Contract No. 1542B - 1542A

AAA Total Cropland Acreage 390.6

App. No. 211D - 211C - 363

Decree No.

Land is located in

Twp. 95 Rge. 35E Twp. Rge.

Twp. Rge. Twp. Rge.

Filed in Twp. 9 S Rge. 35 E

Remarks Lot 4 Sec. 6 Lot 2 Sec. 7
Indian owned

W - 339.1 - 3.6 - 342.7
I 68.5 - 0.0 - 68.5

Farm Map

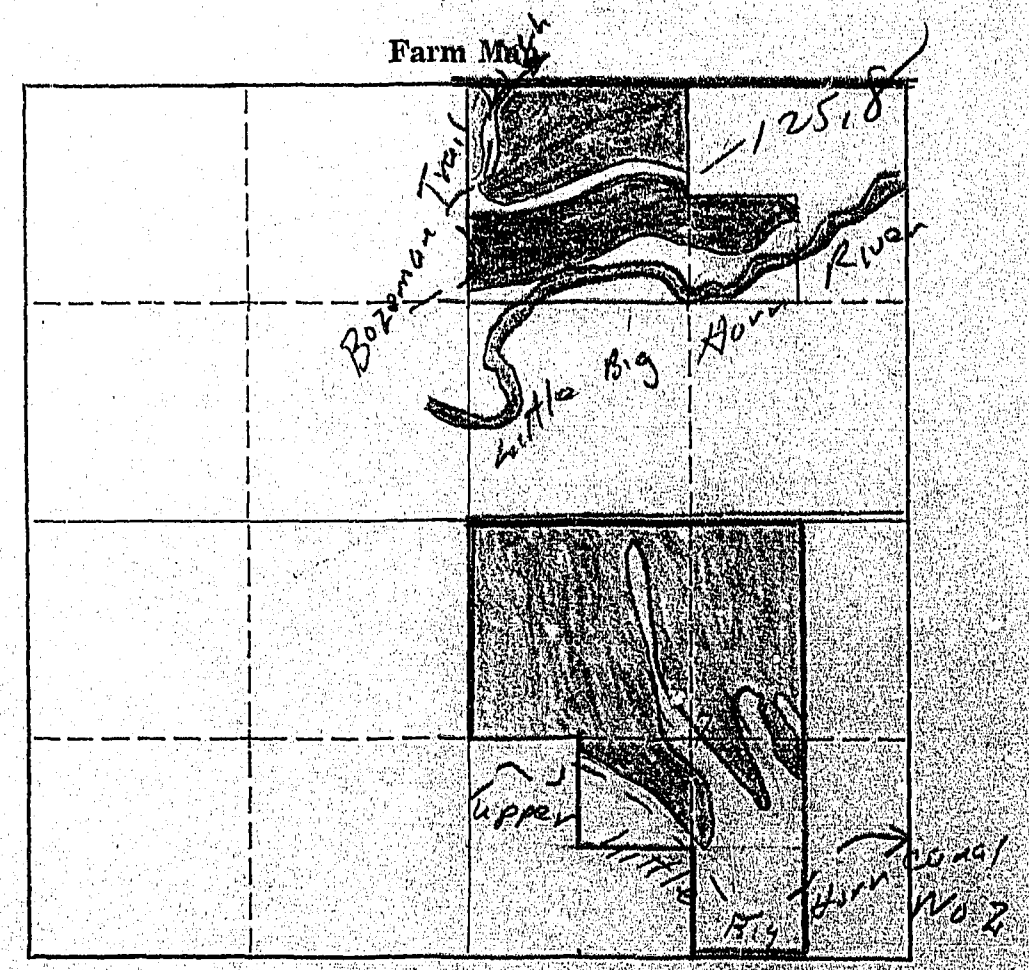

March 14, 1946

Mr. E. C. Woodley
Wyola, Montana

Dear Mr. Woodley:

Appropriations:

According to our records the following notices of appropriations were filed on and cover your land.

On February 24, 1908, S. G. Reynolds filed for 2880 miners inches from the Little Big Horn River, recorded in Miscellaneous Records, Book A-9-9, Page 478-34-35, Big Horn County. (211D)

On November 16, 1905, S. G. Reynolds filed for 6000 miners inches from the Little Big Horn River, recorded in Miscellaneous Records, Book A, Page 430, Big Horn County. (211 G)

On July 19, 1920, the Bozeman Trail Ditch Co. filed for 3400 miners inches from Little Big Horn Creek, recorded in Deed Records, Book 10, Page 253, Big Horn County. (363)

March 28, 1946

Mr. E. C. Woodley
Wyola, Montana

Dear Mr. Woodley:

On March 14, 1946, this office sent you forms and a letter asking for information pertaining to your irrigated land in Big Horn County.

To date we have not heard from you. With the vast water development program now being planned on the Big Horn River by Federal Agencies, it is essential that we have this information in order to show the extent of our water use and our water rights in the Big Horn Basin in Montana. This information is necessary and vital if we are to protect our present water users and the rights they have against future irrigation, navigation, power, and flood control enterprises in this area. We are asking you for this information because we feel it is the democratic way. We also feel that you are more qualified to give us this information about your irrigated land than anyone else because it is part of your business. It may be that you were busy with your farm work, or some unforeseen thing happened at the time our first letter was received and you put it aside to be answered at some other time and have forgotten all about it. All information received by us is strictly confidential, and is only used to record and tabulate the water use in the Big Horn area.

Water is as necessary to the farmer as the soil in which he plants. Without it no crops will grow - no living thing can survive. It is your water that we are trying to protect so that you will have plenty now and in the future. We must keep Montana's water in Montana. The only way we can do this is by having the support of each and every water user so that we have 100% representation of all water users. Remember - "United we stand, divided we fall."

In order to facilitate this work, a branch office of the State Engineer has been established in Billings and is located in the Roosevelt School Building on Twenty-third Street and Fourth Avenue North. Any time you are in Billings, we will appreciate your calling on us.

Hoping to hear from you in the very near future, I am

Very truly yours,

Gerald J. Oravetz
Ass't State Engineer

GJO:rm
P.S. If you cannot supply us with the information requested, it may be that you can tell us of someone who can.

April 16, 1946

Mr. E. C. Woodley
Wyola, Montana

Dear Mr. Woodley:

On March 14, 1946, we sent you a letter asking for certain information pertaining to your irrigated land in Big Horn County. On March 28th, we sent you another letter asking you to submit the information we had requested to us as soon as possible. To date we have not heard from you regarding this matter.

"It is hereby declared to be a policy of the state and necessary for the welfare of the state and its citizens, that the waters of this state, and especially inter-state streams arising out of this state, be investigated. The State Engineer shall, either before or after the bringing of such actions (to adjudicate the waters of any stream and its tributaries in any county traversed by said stream), upon the direction of the State Water Conservation Board, or upon the directions of the court, do all things, make all surveys, and perform all services required by said board in the securing of all necessary information and make the same available to said board or others who may be interested therein, including the courts of this state."

In order to protect the water rights of the water users in this state, it is mandatory that the State Engineer have the information that we have asked you to submit to this office. If you have sold the piece of land about which we wrote you, will you please give us the name and address of the new owner.

We expect to hear from you in the very near future.

Very truly yours,

/s/ Gerald J. Oravetz
Ass't State Engineer

GJO:pw

W.P. 3116
No. _____

A Study of Montana's Water Resources

Form WR-4

Record of a Farm under A.A.A. Program Having Irrigated Land

A.A.A. Contract No. 1542-B County Big Horn. Twp. 2 South Rng. 33 East

Name of Owner US Indian Dept. Crow Agency Mont. Address Wyola, Mont.

Name of Operator Balzer Ben Address Wyola, Mont.

Total Number of Acres in Farm 201.15 Number of Acres Irrigated in 1940 125

Outline on the plat below in red pencil the boundaries of the farm unit. If possible, show in blue pencil the location of the irrigated land. The section number (s) should be clearly indicated. Obtain the legal description from county ownership records and correct boundaries if necessary.

Legal Description SW¼NE¼ NW¼ 6-9S-35E
(Lot 4 Indian)



W.P. 3116
No. _____

A Study of Montana's Water Resources

Form WR-4

Record of a Farm under A.A.A. Program Having Irrigated Land

A.A.A. Contract No. 1542 A County Big Horn Twp. 9 South Rng. 35 East

Name of Owner U.S. Indian Dept. Woodley E.C. Address Crow Agency Mont Wyola Mont.

Name of Operator Woodley E.C. Address Wyola Mont.

Total Number of Acres in Farm 360.08 Number of Acres Irrigated in 1940 266

Upper T. Bilton

Outline on the plat below in red pencil the boundaries of the farm unit. If possible, show in blue pencil the location of the irrigated land. The section number (s) should be clearly indicated. Obtain the legal description from county ownership records and correct boundaries if necessary.

Legal Description W½E¼, NW¼, NE¼SW¼, 7-9S-35E
SW¼NW¼, Indian Land.

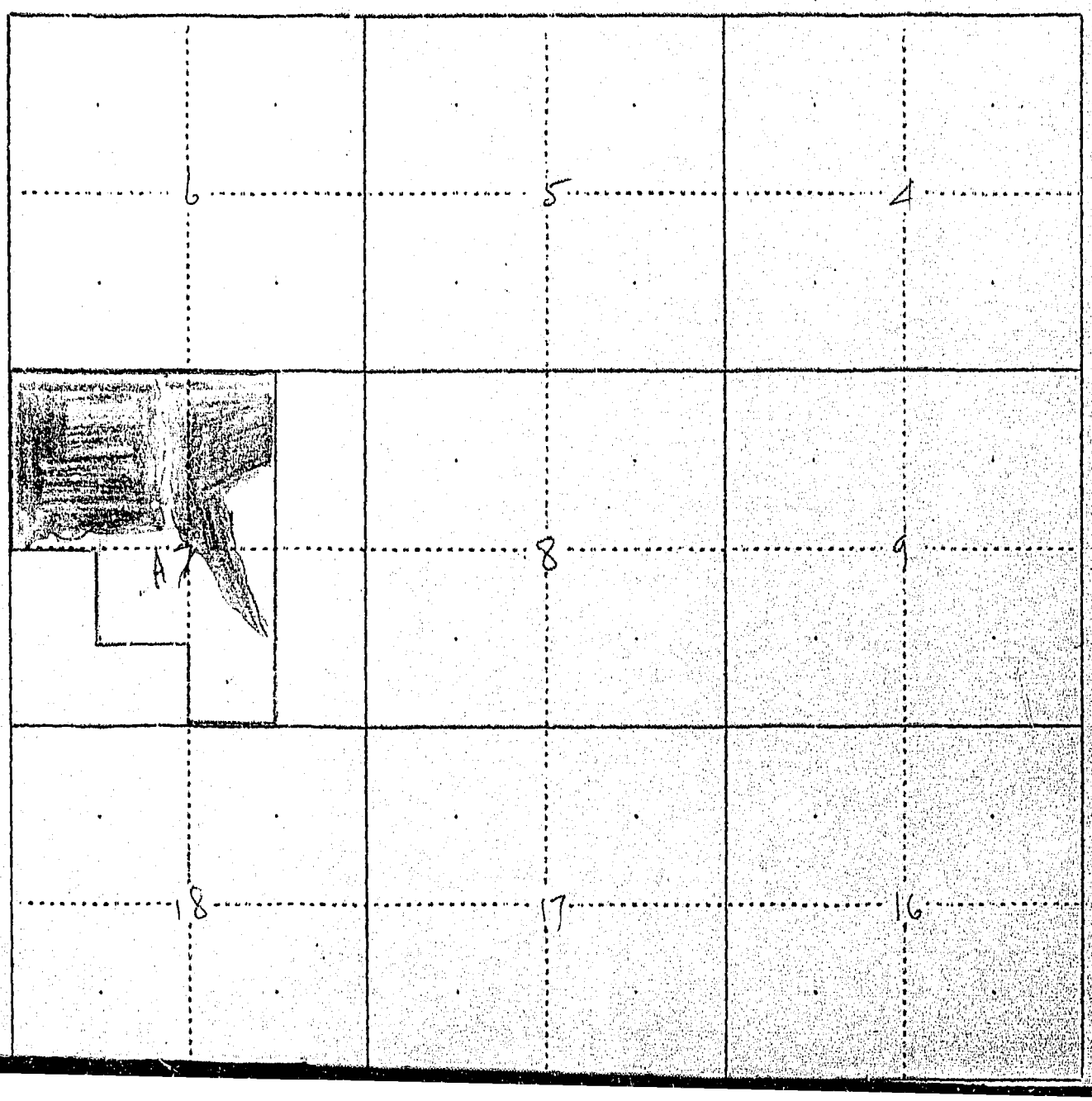

U.A.B.H.
7\o 2

Form WR-1—10M 8-45

STATE OF MONTANA
STATE ENGINEERS OFFICE
Water Resources Survey

Code No. 31 B

County Big Horn

T. 9 S. R. 35 E.

Name of Land Owner Yonkee, Lyman B. Address Parkman, Wyoming

Name of Operator H. G. Yonkee Address "

Part A

TO BE FILED BY THOSE OBTAINING IRRIGATION WATER FROM A DITCH COMPANY OR IRRIGATION DISTRICT

1. Water is delivered by: Woodley Ditch
   Name of Ditch, Ditch Company or District supplying water
2. State the number of acres you irrigate under this system 40 A. Shares you hold
3. If you obtain water from more than one Company, give the number of shares, acres irrigated and the name of the Company under "Remarks." If you obtain water from a Ditch Company and also have a private system fill in both Part A and Part B.

Part B

TO BE FILED BY THOSE WHO HAVE A PRIVATE DITCH, PUMP OR IRRIGATION SYSTEM
or those who have a private water right under a Ditch Company

4. In what year was this land first irrigated? Date
5. Give the name of the original appropriator (first user): A. G. Yonkee
6. Give the date appropriated 3/16/33 Amount filed on: Miners Inches 70 C. F. S.
7. State the total number of acres irrigated under this system:
8. Give the point of diversion: NE ¼ SW ¼ Section 31 Township 9 S. Range 35 E

Part C

TO BE FILED BY ALL WATER USERS IN ADDITION TO PART A OR PART B

9. Source of Water: No Pass Creek
   Name of stream or lake from which water is originally diverted
10. Water is obtained by: (Check one) Gravity ✓ Pumping Other
11. What is the greatest number of acres you have irrigated? 50 Date 1933 - 1945
12. How many acres did you irrigate in 1945? (Crop and pasture) 40
13. State the total number of additional acres that could be irrigated by increasing the water supply, land leveling, etc. ~~80~~ 30 This land is under what ditch? ~~80~~ Powers Hoagland Ditch
14. How many acres of seeped land do you have which could be drained and put into production?
15. What is the condition of your irrigation system? Good
16. Is your water supply adequate? Yes ✓ No Explain
17. REMARKS: I am the only person that has been using the Woodley Ditch for some time.

OVER

NOTE: The foregoing questions apply only to irrigated land shown on this plat.

DESCRIPTION AND MAP OF FARM

18. Legal Description of this Farm S½N½, Sec. 31 - Twp. 9 S., Rge 35 E.

IRRIGATED LAND NON-IRRIGATED LAND

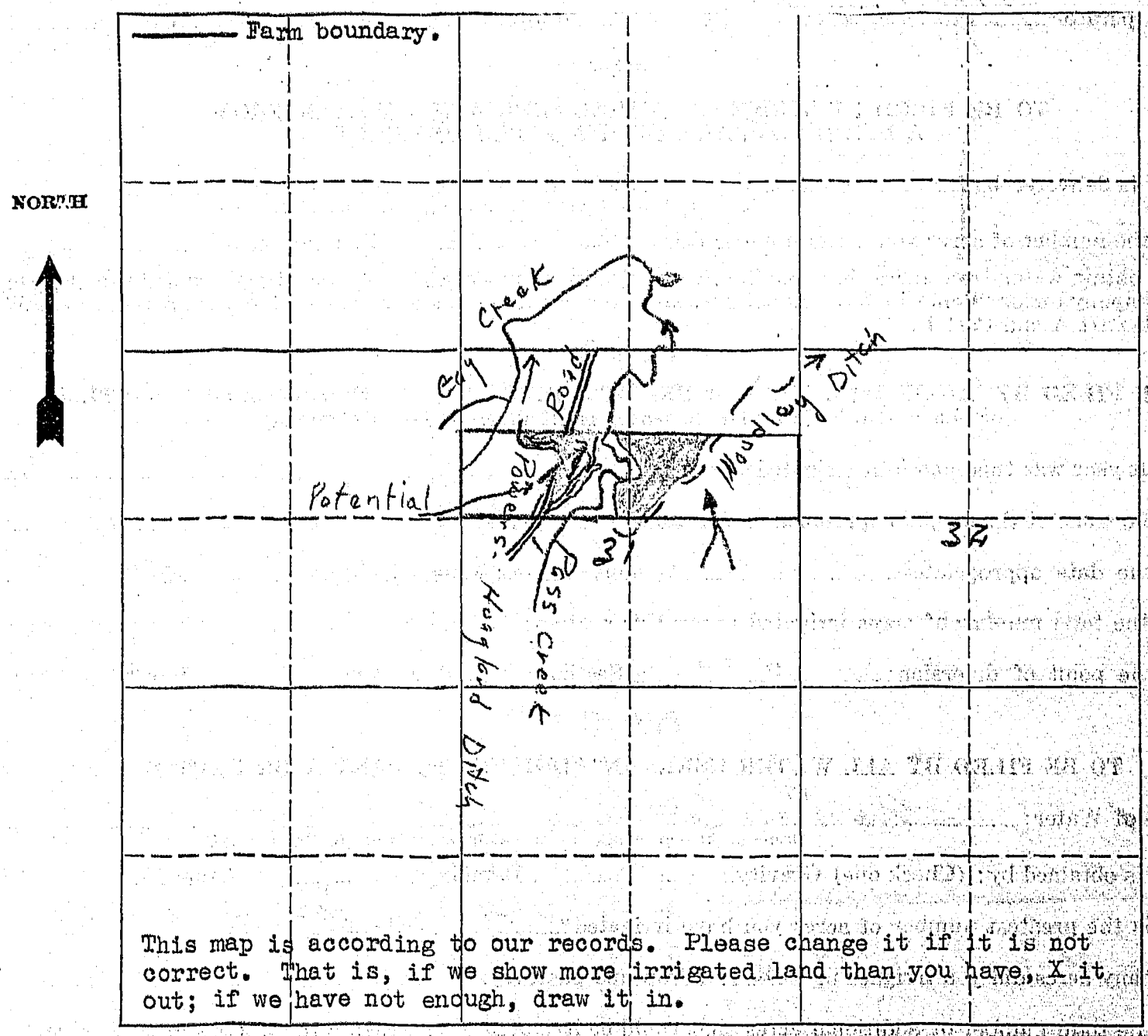

19. If the above land is irrigated from more than one ditch please give the acreage under each ditch in 19A and indicate the location of the land irrigated from each on the above map.

19A. Ditch: Woodley Ditch Acres: 40

Ditch: Powers Highland Ditch (Potential) Acres: 30

Information supplied by:

Name A. G. Gooker Address Parkman Wyo. Date Mar. 23, 1946

REMARKS:

If you cannot answer all of the questions on this form answer as many as you can and return the form to us as soon as possible.

1 Form WR 2 10M 8-

STATE ENGINEERS OFFICE
Water Resources Survey

COUNTY Big Horn

FILE NO. 955

Owner Jankee, Wyman B. Address Parkman, Wyo.

AAA Owner ..... Address .....

Operator Jankee, Wyman B. Address Parkman, Wyo.

New Owner ..... Address .....

New Operator ..... Address .....

Assessment Record Lot 2, SE¼NW¼, S½NE¼ Sec. 31 9S-35E

Assessed Acreage 26

Legal Description of This Farm S½N½, Sec. 31, 9S-35E

Total Acres in Farm 159.64

Code Number 31B

Photo No. 255-18

AAA Contract No. 8851

AAA Total Cropland Acreage 63.8

App. No. 261-261A

Decree No. .....

Land is located in

Twp. 9S Rge. 35E Twp. ..... Rge. .....

Twp. ..... Rge. ..... Twp. ..... Rge. .....

Filed in Twp. 9S Rge. 35E

Remarks .....

Farm Map

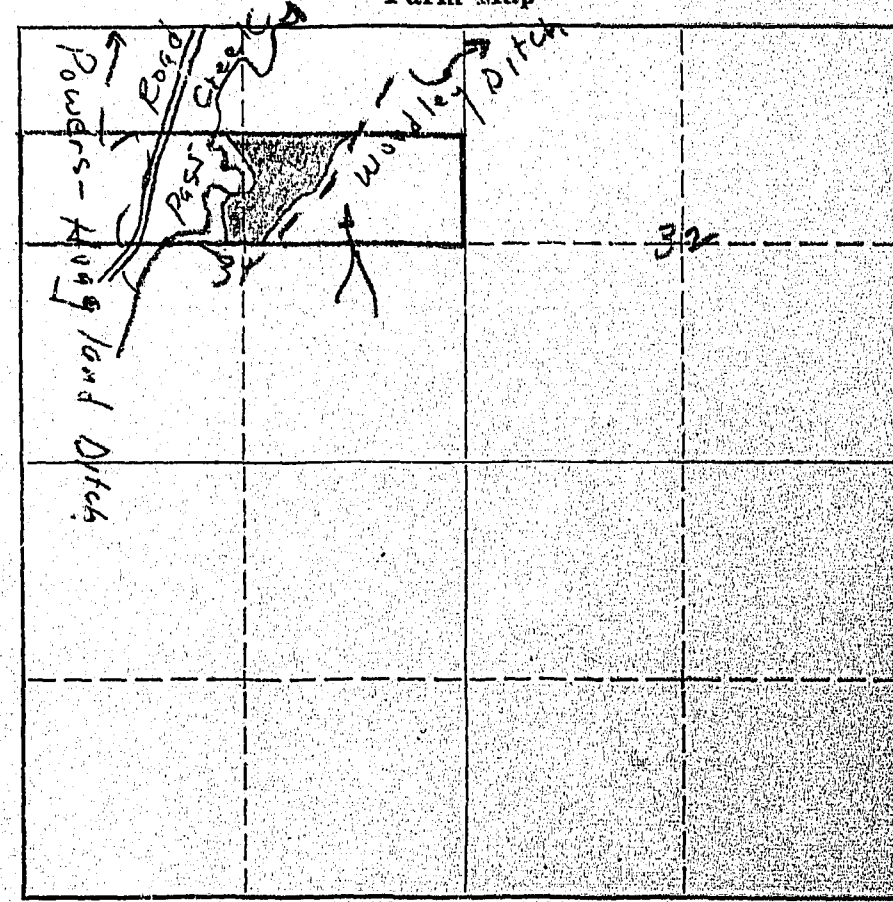

March 14, 1946

Mr. Lyman B. Yonkee
Parkman, Wyoming

Dear Mr. Yonkee:

Appropriations:

According to our records the following notices of appropriations were filed on and cover your land.

On December 9, 1933, A. G. Yonkee filed for 40 miners inches from (West) Pass Creek, recorded in Miscellaneous Records, Book 7, Page 157, Big Horn County. (261)

On December 9, 1933, A. G. Yonkee filed for 30 miners inches from (West) Pass Creek, recorded in Miscellaneous Records, Book 7, Page 158, Big Horn County. (261 A)

Are these appropriations now in use? If they are not, mark them "No", and if they are, mark them "Yes."

W.P. 3116
No. _____

A Study of Montana's Water Resources

Form WR-4

Record of a Farm under A.A.A. Program Having Irrigated Land

A.A.A. Contract No. _____ County Big Horn Twp. 9 South Rng. 35 East

Name of Owner Yonkee Laymon G. Address Park Man, Wyo.

Name of Operator _____ Address _____

Total Number of Acres in Farm 159.25 Number of Acres Irrigated in 1940 40 (Yonkee) and Dhlo

Outline on the plat below in red pencil the boundaries of the farm unit. If possible, show in blue pencil the location of the irrigated land. The section number (s) should be clearly indicated. Obtain the legal description from county ownership records and correct boundaries if necessary.

Legal Description Lot 3, SE¼NW¼, S½NE¼, 31-9S-35E

Aerial Photo shows about 40 acres under Ditch
Not in A.A.A.



Dhlo

App 261

1491

FORM S141 A STUDY OF MONTANA'S WATER RESOURCES

County: Big Horn C Code No.:

1. Water User: Yonkee Land & G Address: Parkman Wyo.

2. Stream: West Pass Cr. Tributary: Pass Cr.

3. Point of Diversion: Lot 3, ¼ ¼ Section: 31 Township: 9 S Range: 35 E

4. Description of System: Dam & Ditch to land

5. Original Appropriator: Yonkee A.G. Address: Parkman Wyo. Date: 3/16/33

6. First Use: Date: 1920, 21, & 22 No. Acres Irrigated: 40

Other Use: Date:

7. Maximum Use: Date: No. Acres Irrigated:

Other Use: Date:

8. Present Use and Condition of System: Good 9 S - 35 E

1940 Crops	No. Acres
a. Alfalfa	30
b. Pasture	10
c.	
d.	
e.	
f.	
TOTAL	40

Other Use (1940): Stock water

9. Potential Irrigable Lands Under this System: 40 if water were available

10. Remarks: Affidavit filed Dec 9 1933 showing Earlier use.

11. The above statements are true and accurate to the best of my knowledge and belief: A G Yonkee (Signed)

WITNESS: [illegible] Hardin (Place) Nov 26 '40 (Date)

1249.160

A STUDY OF MONTANA'S WATER RESOURCES--WPA

FORM A-1

Notice of Appropriation

CODE NUMBER 81

1. County Big Horn Book 7 Page 157 Record Misc.

2. Name of Appropriator Yonkee, A. G. Address Parkman, Wyo.

3. Date Appropriated 3/6-1933 Date Filed 4/9-1933 Amt. Approp.: M.I. 40 C.F.S. Ac.Ft.

4. Name of Stream (West) Paco Creek Tributary Pass Creek Basin Yellowstone

5. Point of Diversion N 67°38' E 1132 ft from SW corner to headgate.

Sec. 31 Twp. 9S Rge. 35 E Bank of Stream West

6. Purpose Domestic, Irrigation, Stock.

7. Description of System Dam 48'x156' Canal 12'x36" runs 72 rd E.

8. LAND DESCRIPTION OF INTENDED PLACE OF USE

Subdivision	Sec.	Twp.	Rge.	Tot.Acr.	1940 Owner	Address
S½ NE¼	31	9S	35E	80	Raymond G. Yonkee	Parkman Wyo

9. Remarks (Pertaining to Use, etc.) Tributary of Paco Creek and Little Big Horn

Used continuously

The above statements are true and accurate to the best of my knowledge and belief.

Sig. A G Yonkee

at Worland Nebr. 28 1942.

(Show Additional Information on Reverse Side)

Decree

10. Case No. Date Amt. Decreed: M.I. C.F.S. Ac.Ft.

11. To Whom Decreed Address

12. Name of Ditch Max. Cap. (C.F.S.)

13. Date of Priority Purpose

14. LAND DESCRIPTION OF PLACE OF USE AS DECREED

Subdivision	Sec.	Twp.	Rge.	Tot.Acr.	1940 Owner	Address

15. Remarks (Present Use Status, etc.)

BH 161 - C

A STUDY OF MONTANA'S WATER RESOURCES—WPA 261 A

FORM A-1

Notice of Appropriation

CODE NUMBER 8Y

1. County Big Horn Book 7 Page 155 Record Misc.

2. Name of Appropriator Yonkee, L. G. Address Parkman, Wyo.

3. Date Appropriated 7-6-1933 Date Filed 7-19-1933 Amt. Approp.: M.I. 30 C.F.S. Ac.Ft.

4. Name of Stream (Wind) Pass Creek Tributary ~~Big Horn~~ Pass Creek Basin Yellowstone

5. Point of Diversion From S.W. corner N 67° 38' E. 1132 ft. to headgate

Sec. 31 Twp. 9S Rge. 35 E Bank of Stream North

6. Purpose Domestic, Irrigation, Stock.

7. Description of System Dam 4'8" x 1ft 6" Canal 12" x 36" runs N.W.

8. LAND DESCRIPTION OF INTENDED PLACE OF USE

Subdivision	Sec.	Twp.	Rge.	Tot. Acr.	1940 Owner	Address
SE¼ NW¼	31	9S	35E		Layman G. Yonkee	Parkman, Wyo.

9. Remarks (Pertaining to Use, etc.) Intention of Pass Creek and Wind Creek when used on 10 acres & plan to use on 30 more

The above statements are true and accurate to the best of my knowledge and belief.

(Show Additional Information on Reverse Side)

Signed L. G. Yonkee

at Hardin, Mont. 1940.

Decree

10. Case No. Date Amt. Decreed: M.I. C.F.S. Ac.Ft.

11. To Whom Decreed Address

12. Name of Ditch Max. Cap. (C.F.S.)

13. Date of Priority Purpose

14. LAND DESCRIPTION OF PLACE OF USE AS DECREED

Subdivision	Sec.	Twp.	Rge.	Tot. Acr.	1940 Owner	Address

T9S R36E

Township 9 South, Range 36 East

Miller Land & Livestock Co.

Miller Land & Livestock Co.

U. S. Indian

U. S. Indian

T9S R37E

Township 9 S. R. 37 East

Morris Clark & Indian

Morris Clark & Indian

933

Form WR-1-10M 8-45

STATE OF MONTANA
STATE ENGINEERS OFFICE
Water Resources Survey

Code No. 31A

County Big Horn

T. 9S R. 36E

Name of Land Owner Miller Landt Livestock Co. Address Parkman, Wyo.

Name of Operator Miller, Charles Address Parkman, Wyo.

Part A

TO BE FILED BY THOSE OBTAINING IRRIGATION WATER FROM A DITCH COMPANY OR IRRIGATION DISTRICT

1. Water is delivered by: Cain-Hanna
   Name of Ditch, Ditch Company or District supplying water
2. State the number of acres you irrigate under this system 0 Shares you hold
3. If you obtain water from more than one Company, give the number of shares, acres irrigated and the name of the Company under "Remarks." If you obtain water from a Ditch Company and also have a private system fill in both Part A and Part B.

Part B

TO BE FILED BY THOSE WHO HAVE A PRIVATE DITCH, PUMP OR IRRIGATION SYSTEM
or those who have a private water right under a Ditch Company

4. In what year was this land first irrigated? Date
5. Give the name of the original appropriator (first user): Cain, C.F. & Hanna, O.P.
6. Give the date appropriated 7/14/10 Amount filed on: Miners Inches 200 C. F. S.
7. State the total number of acres irrigated under this system:
8. Give the point of diversion: ¼ ¼ Section Township Range

Part C

TO BE FILED BY ALL WATER USERS IN ADDITION TO PART A OR PART B

9. Source of Water: Twin Creek
   Name of stream or lake from which water is originally diverted
10. Water is obtained by: (Check one) Gravity ✓ Pumping Other
11. What is the greatest number of acres you have irrigated? Date
12. How many acres did you irrigate in 1945? (Crop and pasture) 0
13. State the total number of additional acres that could be irrigated by increasing the water supply, land leveling, etc. 37.5 This land is under what ditch? Cain-Hanna Ditch
14. How many acres of seeped land do you have which could be drained and put into production?
15. What is the condition of your irrigation system? O.K.
16. Is your water supply adequate? Yes ✓ No Explain
17. REMARKS:

OVER

NOTE: The foregoing questions apply only to irrigated land shown on this plat.

DESCRIPTION AND MAP OF FARM

18. Legal Description of this Farm Lots 1, 2, 3, 4, & 5, NE SW, E½ NW¼ Sec 31 95-36E

IRRIGATED LAND NON-IRRIGATED LAND

NORTH

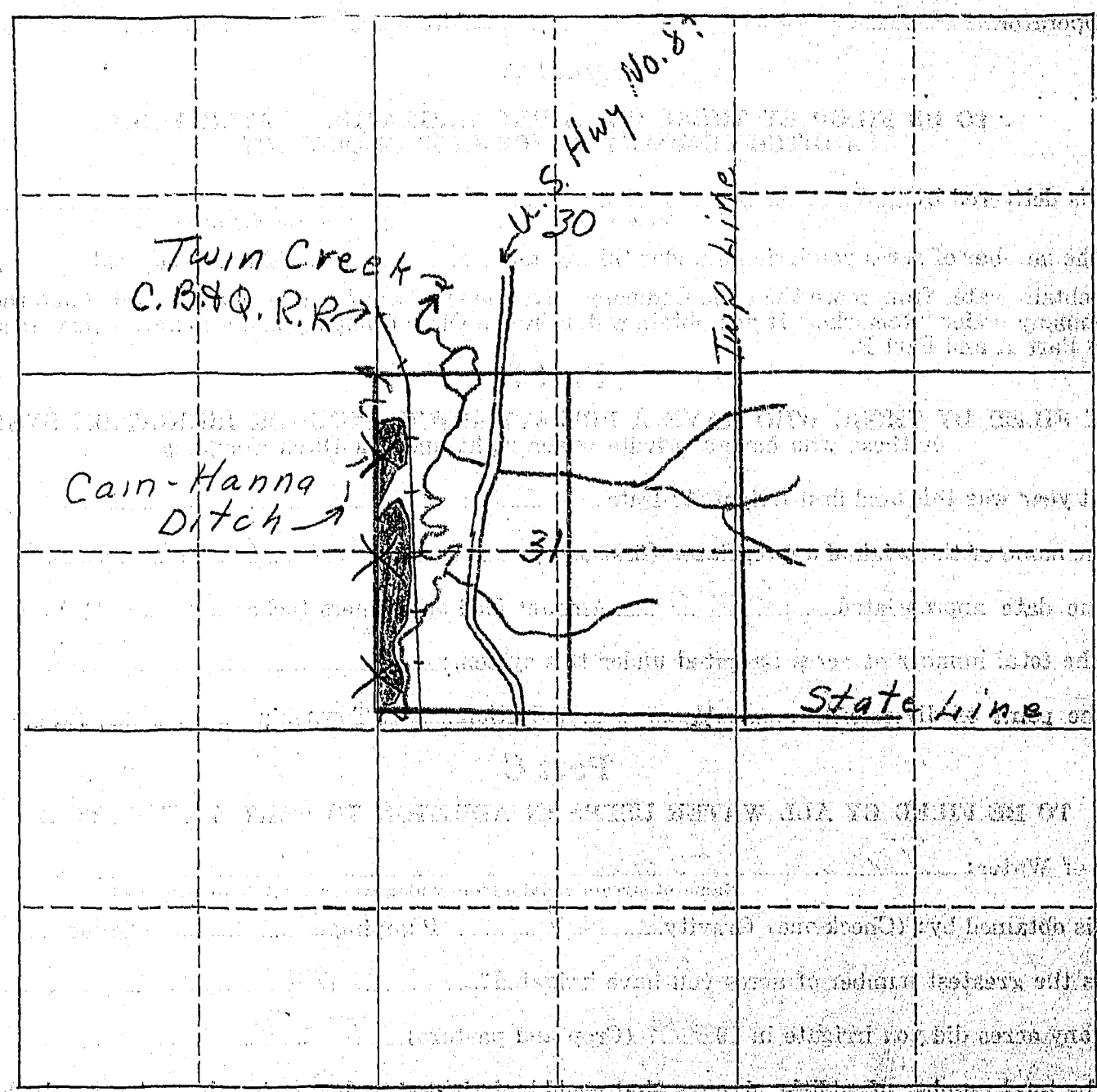

19. If the above land is irrigated from more than one ditch please give the acreage under each ditch in 19A and indicate the location of the land irrigated from each on the above map.

19A. Ditch: Cain-Hanna Ditch Acres: 0

Ditch: Acres:

Information supplied by:

Name Mr. Hughes - Miller's foreman Address Date 9-16-46

REMARKS: No irrigation in 1946 - ditch cleaned to the end of cattle guard plan use existing ditch in future

If you cannot answer all of the questions on this form answer as many as you can and return the form to us as soon as possible.

1 Form WR 2 10M 8-4

STATE ENGINEERS OFFICE
Water Resources Survey

COUNTY Big Horn

FILE NO. 933

Owner Miller Land & Livestock Co. Address Parkman, Wyo

AAA Owner ..... Address .....

Operator Miller, Charles Address Parkman, Wyo.

New Owner ..... Address .....

New Operator ..... Address .....

Assessment Record .....

Assessed Acreage .....

Legal Description of This Farm Lots 1, 2, 3, 4, & 5, NESW, E½NW¼ Sec 31 9S-36E

Total Acres in Farm 301.10

Code No. .....

Photo No. 289-90

AAA Contract No. 8710

AAA Total Cropland Acreage 301

App. No. 258

Decree No. .....

Land is located in

Twp. 9S Rge. 35E Twp. 9S Rge. 36E

Twp. ..... Rge. ..... Twp. ..... Rge. .....

Filed in Twp. 9S Rge. 35E

Remarks .....

Farm Map

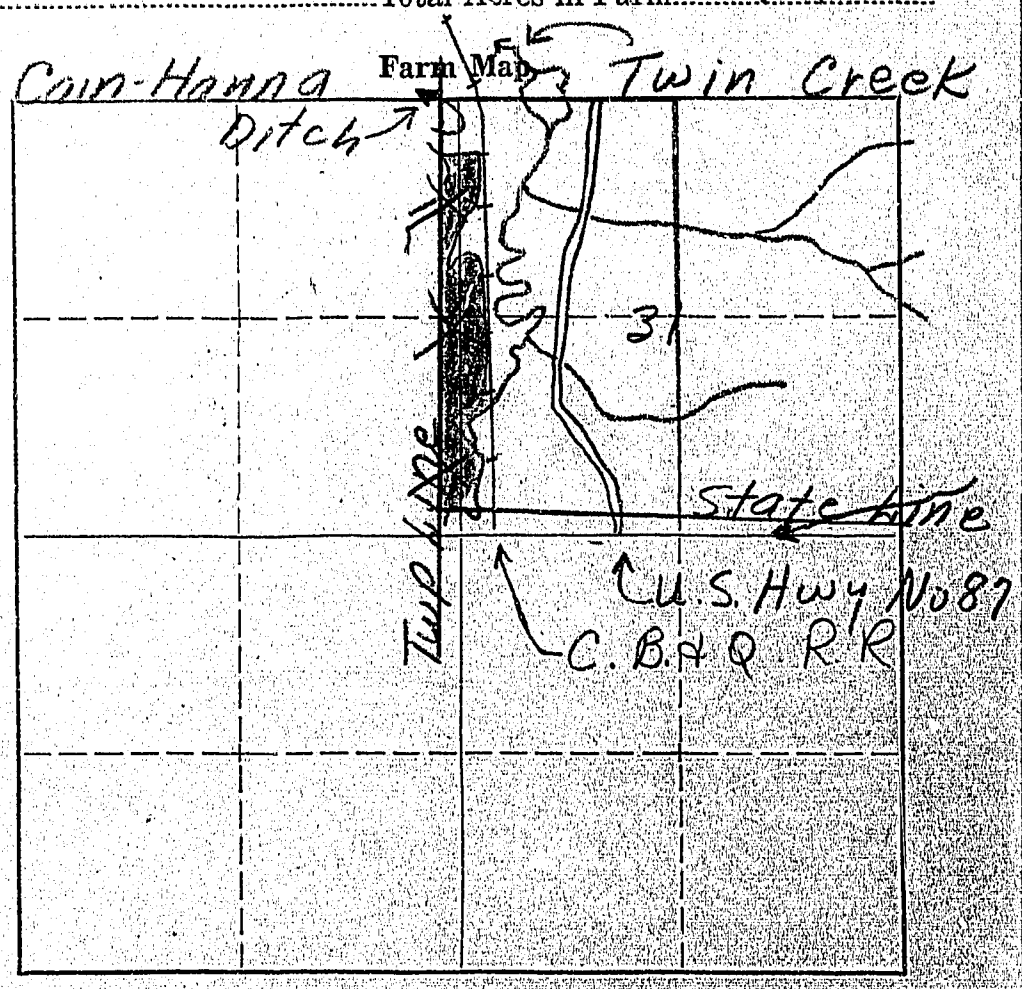

Code No. 258

1 Form Ap. 1.—10M

STATE ENGINEERS OFFICE
Water Resources Survey

Notice of Appropriation

1. County Big Horn Book A Page 502 Record Misc.

2. Name of Appropriator Hanna, O. P. et al Address Sheridan, Wyo.
Cain, C. F., Billings

3. Date Appropriated 7-14-1910 Date Filed ~~7-14-1910~~
App. 6-21-1910
Amount Appropriated, Miners Inches ..... Cubic Feet per second 5

4. Name of Stream Twin Creek Tributary Pass Creek Basin Yellowstone

5. Point of Diversion Runs NW across 25 & 26, Wyo. for a short distance.

Sec. ..... Twp. ..... Rge. ..... Bank of Stream West.

6. Purpose Irrigation and other purposes.

7. Description of System Dam and ditch 6 ft. wide at water line on top, 4 ft. wide bottom.

8. Land Description of Intended Place of Use W½SW¼, Sec. 31, T. 9 S. R. 36 E.

9. Remarks (Pertaining to Use, etc.) Used by Dana Livestock which has been changed to Millor Land & Livestock Co. - Not used by Bud Tucker.

Decree

10. Case No. ..... Date ..... Amt. Decreed: M. I. ..... C. F. S. .....

11. To Whom Decreed ..... Address .....

12. Name of Ditch ..... Maximum Capacity (C. F. S.) .....

13. Date of Priority ..... Purpose .....

14. Land Description of Place of Use as Decreed

Not in use in this Twp. - Twp. is dry

15. Remarks (Present Use Status, etc.)

FORM D-1 - GAZETTE 1-54-2M-1-47

STATE OF MONTANA

STATE ENGINEER'S OFFICE

WATER RESOURCES SURVEY

Township 9 S Range 36 E County Big Horn

6	5	4	3	2	1
7	8	9	10	11	12
18	17	16	15	14	13
19	20	21	22	23	24
30	29	28	27	26	25
258 31	32	33	34	35	36

Township ..... Range .....

Township 9S Range 36E County Big Horn

Parcel Number	Name of Owner			Address		
258	Cain, C. F. et al	Twin Creek		7-14-10	7-14-10	200

W.P. 3116
No. _____

A Study of Montana's Water Resources

Form WR-4

Record of a Farm under A.A.A. Program Having Irrigated Land

A.A.A. Contract No. 710 County Big Horn Twp. 9S Rng. 36E

Name of Owner US Indian Dept Address Crow Agency

Name of Operator Luckett, W. B Address Wyola, Mont

Total Number of Acres in Farm 155.69 Number of Acres Irrigated in 1940 0

Outline on the plat below in red pencil the boundaries of the farm unit. If possible, show in blue pencil the location of the irrigated land. The section number (s) should be clearly indicated. Obtain the legal description from county ownership records and correct boundaries if necessary.

Legal Description Lots 1, 2, E2NW4 18-9S-36E

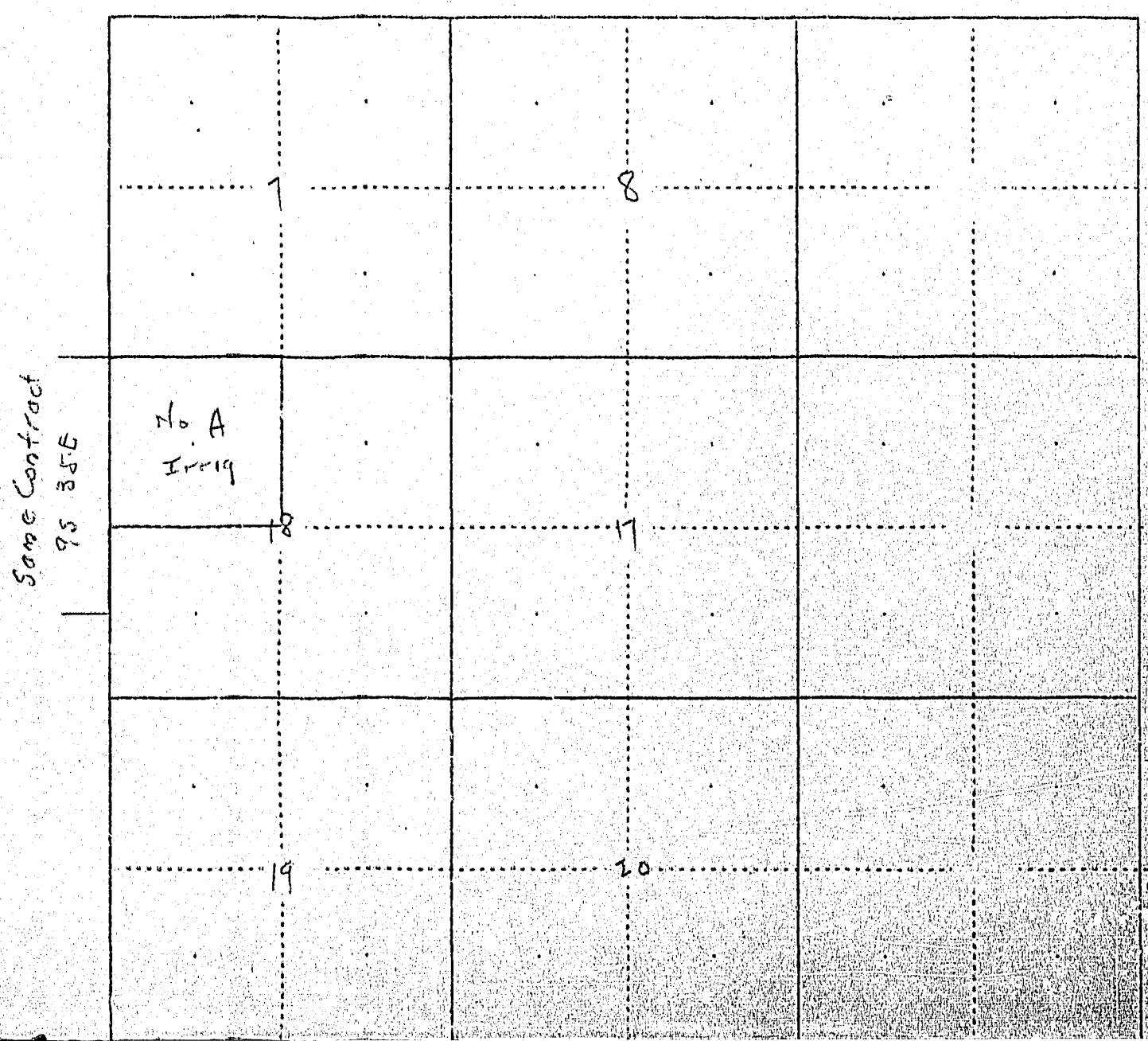

37.73
37.86
80
155.69

W.P. 3116 No. _____

A Study of Montana's Water Resources

Form WR-4

Record of a Farm under A.A.A. Program Having Irrigated Land

A.A.A. Contract No. ~~None~~ Photo 229-89 County Big Horn Twp. 93 Rng. 36E

Name of Owner Dana Livestock Co Address _____

Name of Operator _____ Address _____

Total Number of Acres in Farm _____ Number of Acres Irrigated in 1940 40 Photo

Outline on the plat below in red pencil the boundaries of the farm unit. If possible, show in blue pencil the location of the irrigated land. The section number (s) should be clearly indicated. Obtain the legal description from county ownership records and correct boundaries if necessary.

Legal Description W½ Sec 31



See Dana 36A 9S 35E

Cain-Hanna Ditch