F-1-A

County Blaine

T 25N R 20E Plat No. 119

Farm Checked Date 1966

MONTANA WATER RESOURCES BOARD

Water Resources Survey

Photo No.

By Larry

Legal Land Owner U. S. A. Address

Operator Address

Water is delivered by: 1. Private System; 2. Ditch Company; 3. State Project; 4. Federal Project; 5. Irrigation District

App. No. Decree No.	NAME OF APPROPRIATOR TO WHOM DECREED	NAME OF STREAM	Date App. Date Priority	Miner's Inches	In Use	NAME OF DITCH (Water Delivered By)	No.	R/F	Present Irr. Acres	Irrigable Acres
A-225	U. S. A.	Bullwhacker Creek	8-31-61	All						
A-227	U. S. A.	Bullwhacker Creek	8-31-61	All						
A-1453	U. S. A.	Side Drainage	5-22-59	All						
A-1454	U. S. A.	Side Drainage	5-22-59	All						
A-1456	U. S. A.	Side Drainage	5-22-59	All						
A-1467	U. S. A.	Side Drainage	6-8-59	All						
A-1468	U. S. A.	Side Drainage	7-1-59	All						
A-1476	U. S. A.	Side Drainage	6-10-59	All						
A-1477	U. S. A.	Side Drainage	7-16-59	All						
A-1479	U. S. A.	Side Drainage	5-21-59	All						
A-1487	U.S.A.	A Trib.	4-23-56	3200						
A-1519	U. S. A.	Unnamed Coulee	6-23-65	All						
A-1520	U. S. A.	Unnamed Coulee	6-23-65	All						
A-1521	U. S. A.	Unnamed Coulee	6-23-65	All						
A-1522	U. S. A.	Right Coulee	6-23-65	All						

NOTE: R—Denotes Regular Irrigation. F—Flood Irrigation.

Adequate Supply: Yes No Explain

Remarks

A-1534	U. S. A.	Unnamed Coulee	6-23-65	All
A-1559	U. S. A.	Unnamed Coulee	1-17-61	All
A-1570	U. S. A.	Unnamed Coulee	1-17-61	All
A-1572	U. S. A.	Unnamed Coulee	1-17-61	All
A-1587	U. S. A.	Unnamed Coulee	8-31-61	All
A-1588	U. S. A.	Unnamed Coulee	8-31-61	All

River Basin

Also in	Plat No.	Twp.	Rge.	Plat No.	Twp.	Rge	Plat No.	Twp.	Rge
	Plat No.	Twp.	Rge	Plat No.	Twp.	Rge	Plat No.	Twp.	Rge

Information From:

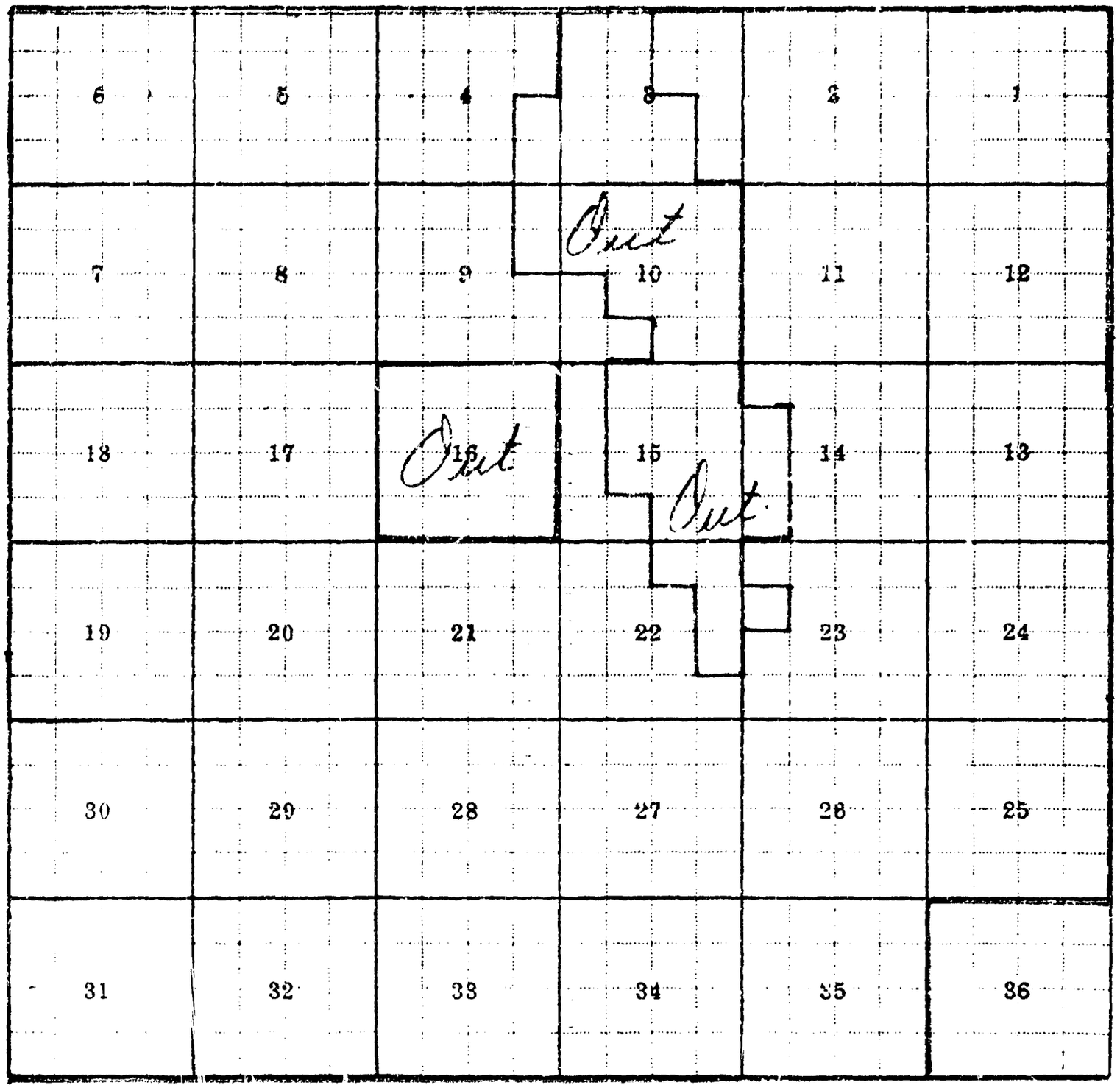

Land Ownership .....

ne

T 25N R 21E Plat No. 120

ed. Date 8-2-66

MONTANA WATER RESOURCES BOARD

Water Resources Survey

Photo No. 14F-175, 177

Fete

gal Land Owner Frank Liddle Address Chinook

Operator Same Address

Water is delivered by:— 1. Private System; 2. Ditch Company; 3. State Project; 4. Federal Project; 5. Irrigation District

App. No. Decree No.	NAME OF APPROPRIATOR TO WHOM DECREED	NAME OF STREAM	Date App. Date Priority	Miner's Inches	In Use	NAME OF DITCH (Water Delivered By)	No.	R/F	Present Irr. Acres	Irrigable Acres
A-383	Wm. Davison	Coal Creek	5-26-05	120	Yes	Liddle Ditch	1	F	40	

NOTE: R—Denotes Regular Irrigation. F—Flood Irrigation.

Adequate Supply. Yes No Explain

Remarks

River Basin

Also in:								
Plat No.	Twp.	Rge.	Plat No.	Twp.	Rge.	Plat No.	Twp.	Rge.
Plat No.	Twp.	Rge.	Plat No.	Twp.	Rge.	Plat No.	Twp.	Rge.

Information From:

Frank Liddle

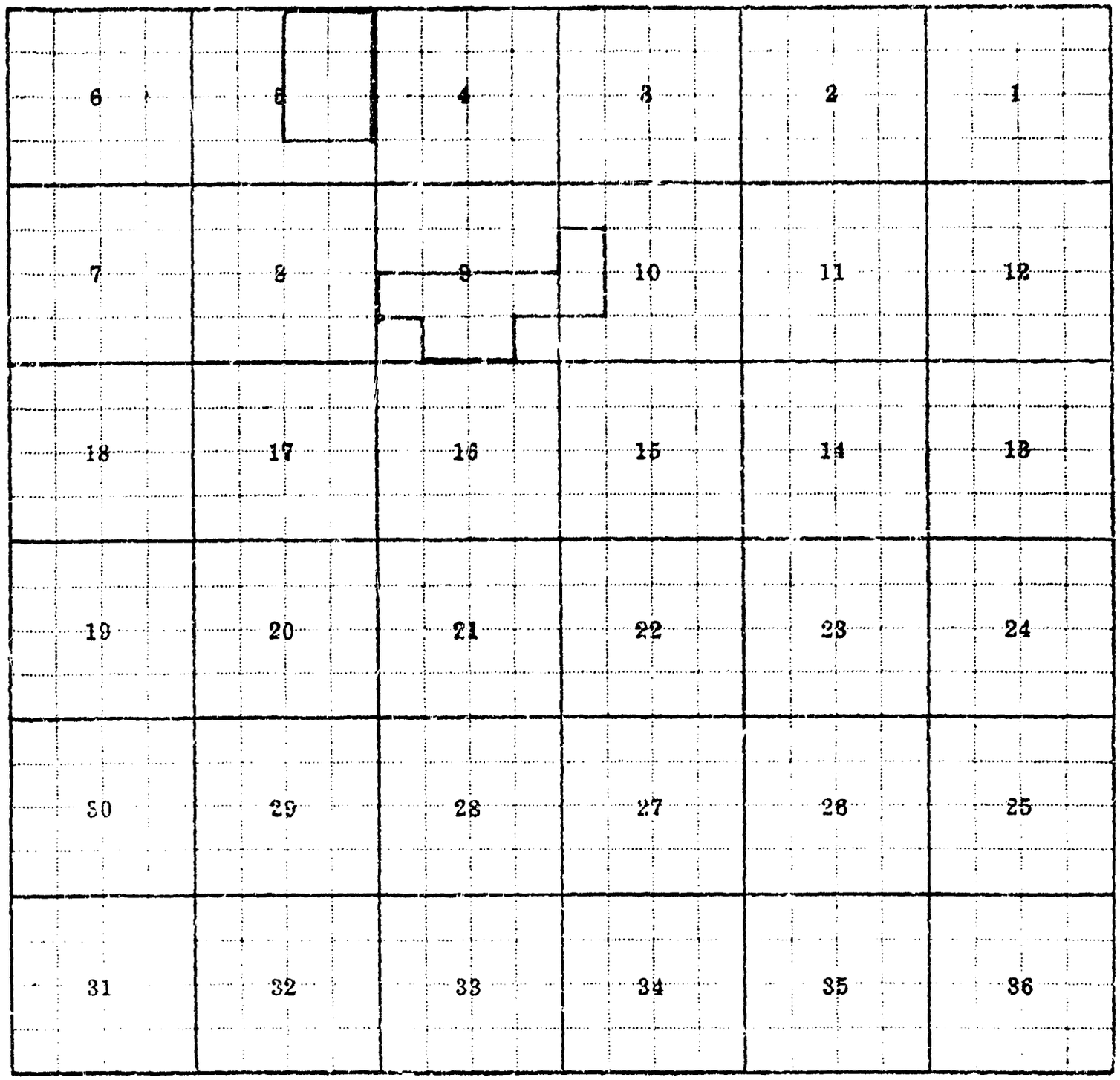

Land Ownership

F-1-A

County Blaine

T 25N R 21E Plat No. 120

Farm Checked. Date 8-2-66

MONTANA WATER RESOURCES BOARD

Water Resources Survey

Photo No. 1R-117, 14R-177, 35-75

By Pete

1R= 148, 147, 146

Legal Land Owner James B. Spencer Address Chinook

Operator Sam Pankratz Address Chinook

Water is delivered by:— 1. Private System; 2. Ditch Company; 3. State Project; 4. Federal Project; 5. Irrigation District

App. No Decree No.	NAME OF APPROPRIATOR TO WHOM DECREED	NAME OF STREAM	Date App. Date Priority	Miner's Inches	In Use	NAME OF DITCH (Water Delivered By)	No.	R F	Present Irr. Acres	Irrigable Acres
A-398	Mary F. Spencer	Cow Creek	11-7-19	400	No					

NOTE: R—Denotes Regular Irrigation. F—Flood Irrigation.

Adequate Supply: Yes No Explain

Remarks

River Basin

Also in: Plat No.	Twp.	Rge.	Plat No.	Twp.	Rge.	Plat No.	Twp.	Rge.
Plat No.	Twp.	Rge.	Plat No.	Twp.	Rge.	Plat No.	Twp.	Rge.

Information From:

Sam Pankratz

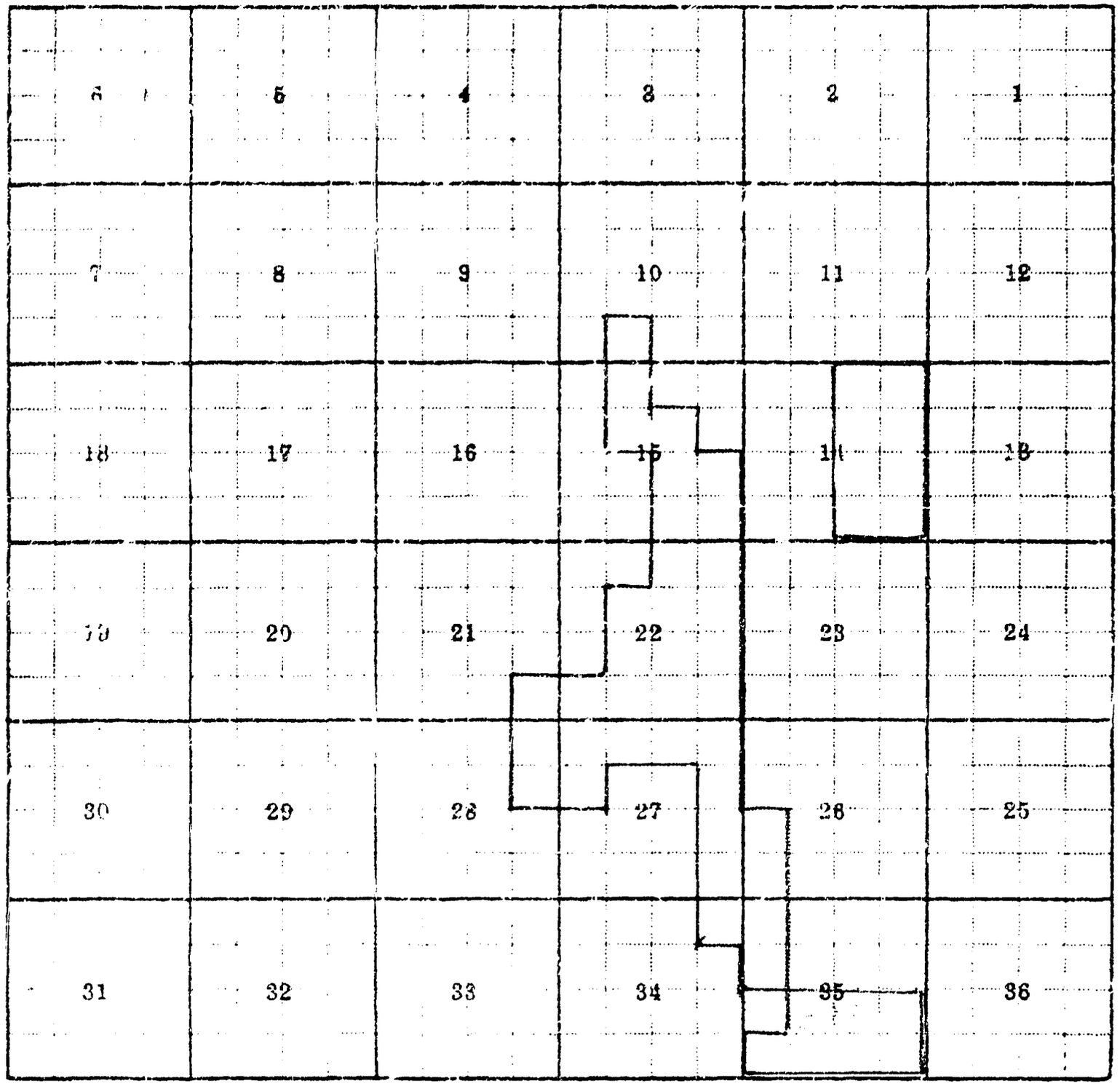

Land Ownership

County Elaine

T 25N R 21E Plat No. 120

Farm Checked: Date 8-9-66

MONTANA WATER RESOURCES BOARD

Water Resources Survey

Photo No. 14R-179, 177, 175, 1R-117, 3R-75, 77, 1R-150 1R-149, 148, 147, 146, 145

By Pete

Legal Land Owner U. S. A. Address

Operator Address

Water is delivered by:— 1. Private System; 2. Ditch Company; 3. State Project; 4. Federal Project; 5. Irrigation District

App. No. Decree No.	NAME OF APPROPRIATOR TO WHOM DECREED	NAME OF STREAM	Date App. Date Priority	Miner's Inches	In Use	NAME OF DITCH (Water Delivered By)	No.	R/F	Present Irr. Acres	Irrigable Acres
A-224	U. S. A.	Right Coulee (Bullwhacker) Cr.	8-31-61	All	Stock					
A-1457	U. S. A.	Side Drainage	5-22-59	All	Stock					
A-1481	U. S. A.	Side Drainage	6-12-59	All	Stock					
A-1589	U. S. A.	Unnamed Coulee	8-31-61	all	Stock					
A-1601	U. S. A.	Unnamed Coulee	9-26-62	All	Stock					

NOTE: R—Denotes Regular Irrigation. F—Flood Irrigation.

Adequate Supply: Yes No Explain

Remarks

River Basin

Also in. Plat No.	Twp.	Rge.	Plat No.	Twp.	Rge.	Plat No.	Twp.	Rge.
Plat No.	Twp.	Rge.	Plat No.	Twp.	Rge.	Plat No.	Twp.	Rge.

Information From:

BLM Office

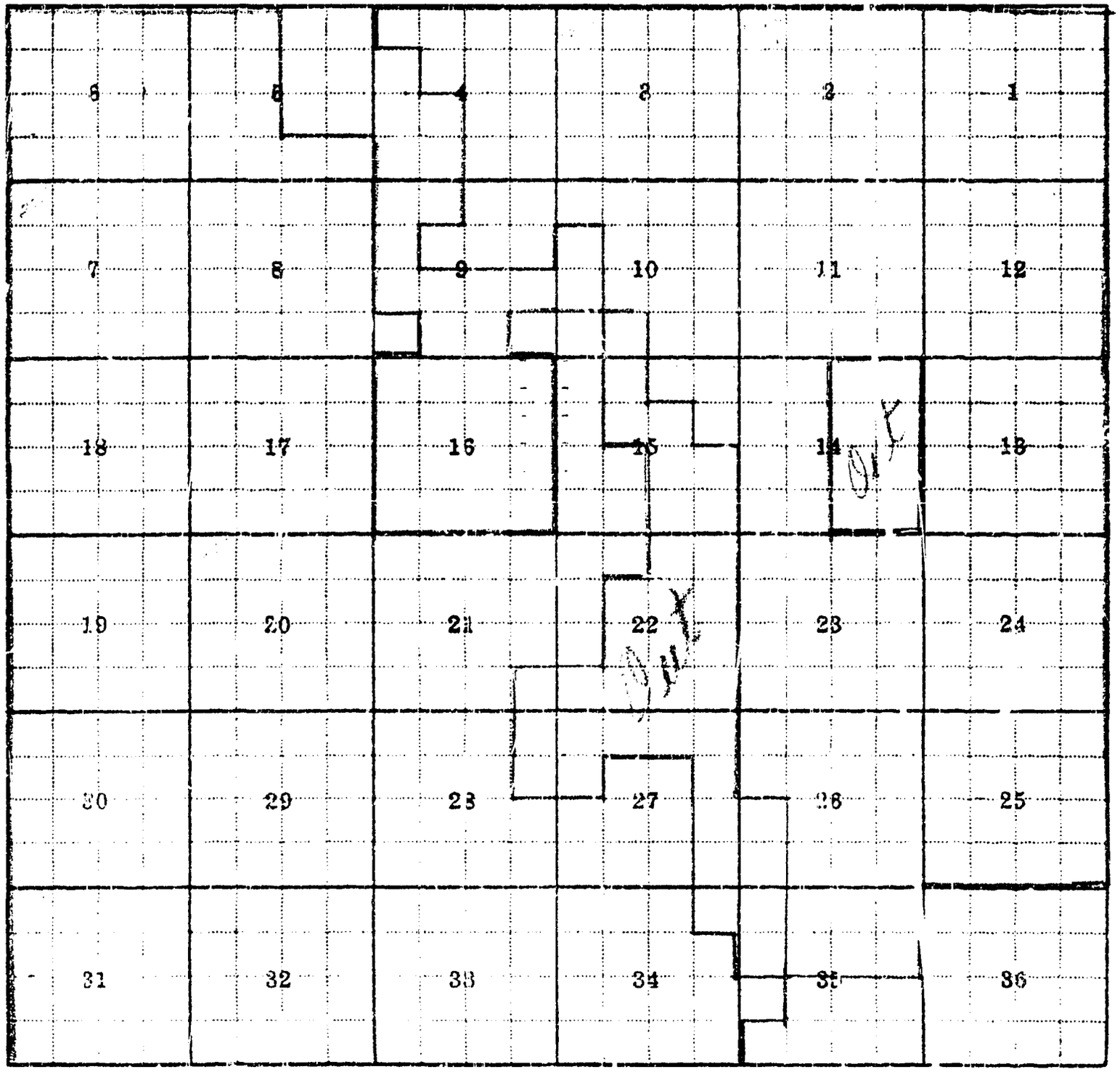

Land Ownership .....

1-A

County Blaine

T 25N R 22E Plat No 121

Farm Checked: Date 8-9-66

Photo No. 14R-183, 181, 1R-119

By Pete

1R-120, 144, 143, 142

MONTANA WATER RESOURCES BOARD

Water Resources Survey

Legal Land Owner U. S. A. Address

Operator Address

Water is delivered by:— 1. Private System; 2. Ditch Company; 3. State Project; 4. Federal Project; 5. Irrigation District

App. No Decree No.	NAME OF APPROPRIATOR TO WHOM DECREED	NAME OF STREAM	Date App. Date Priority	Miner's Inches	In Use	NAME OF DITCH (Water Delivered By)	No.	R/F	Present Irr. Acres	Irrigable Acres
A-1459	U. S. A.	Side Drainage	5-22-59	All	Stock					
A-1461	U. S. A.	Side Drainage	5-22-59	All	Stock					
A-1571	U. S. A.	Unnamed Coulee	1-17-61	All	Stock					

NOTE: R—Denotes Regular Irrigation F—Flood Irrigation.

Adequate Supply: Yes No Explain

Remarks

River Basin

Also in: Plat No Twp Rge Plat No Twp Rge Plat No Twp Rge
Plat No Twp Rge Plat No Twp Rge Plat No Twp Rge

Information From:

BLM Office

6	5	4	3	2	1
7	8	9	10	11	12
18	17	16	15	14	13
19	20	21	22	23	24
30	29	28	27	26	25
31	32	33	34	35	36

Land Ownership .....

F-1-A

County Blaine

T 24N R 17E Plat No. 124

Farm Checked Date 2-30-66

Photo No. 2R-216

By John

MONTANA WATER RESOURCES BOARD

Water Resources Survey

Legal Land Owner U. S. A. Address

Operator Address

Water is delivered by — 1. Private System; 2. Ditch Company; 3. State Project; 4. Federal Project; 5. Irrigation District

App. No. Decree No.	NAME OF APPROPRIATOR TO WHOM DECREED	NAME OF STREAM	Date App. Date Priority	Miner's Inches	In Use	NAME OF DITCH (Water Delivered By)	No.	R/F	Present Irr. Acres	Irrigable Acres
A-1562	U. S. A.	Unnamed Coulee	1-17-61	All	Yes	No Irr.				

NOTE: R—Denotes Regular Irrigation. F—Flood Irrigation.

Adequate Supply: Yes No Explain

Remarks

Stock Use

River Basin

Also in:	Plat No.	Twp.	Rge.	Plat No.	Twp.	Rge.	Plat No.	Twp.	Rge.
	Plat No.	Twp.	Rge.	Plat No.	Twp.	Rge.	Plat No.	Twp.	Rge.

Information From:

Field Survey

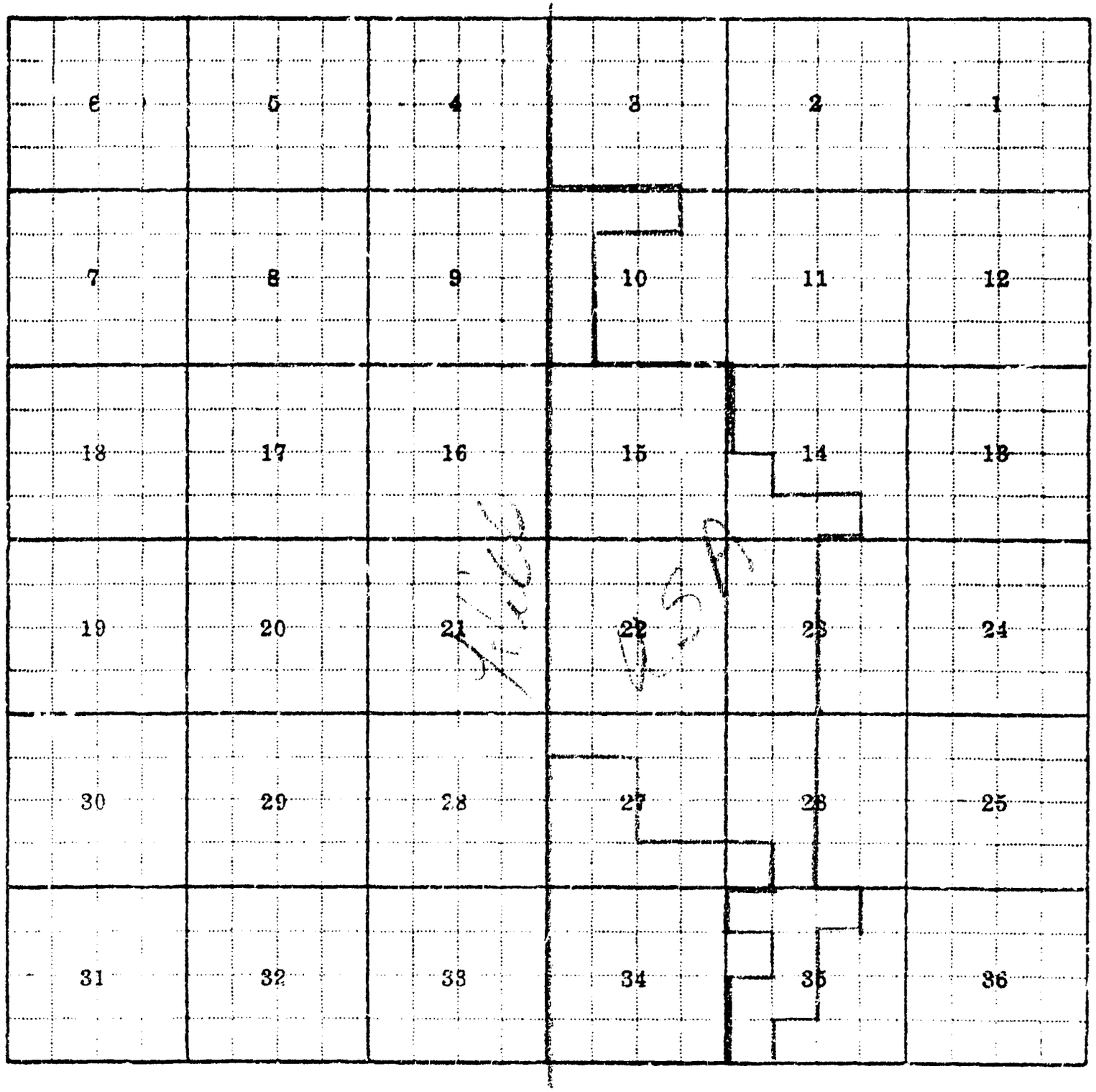

Land Ownership

F-1-A

County Blaine

T 24N R 18E Plat No. 125

Farm Checked: Date 6-30-66

Photo No. 2R-211

By John

MONTANA WATER RESOURCES BOARD

Water Resources Survey

Legal Land Owner U. S. A. Address

Operator Address

Water is delivered by — 1. Private System; 2. Ditch Company; 3. State Project; 4. Federal Project; 5. Irrigation District

App. No. Decree No.	NAME OF APPROPRIATOR TO WHOM DECREED	NAME OF STREAM	Date App. Date Priority	Miner's Inches	In Use	NAME OF DITCH (Water Delivered By)	No.	R/F	Present Irr. Acres	Irrigable Acres
A-1600	U. S. A.	Unnamed Coulee	10-26-62	All	Yes	No Irr.				

NOTE: R—Denotes Regular Irrigation. F—Flood Irrigation.

Adequate Supply: Yes No Explain

Remarks

* Stock Use

River Basin

Also in:	Plat No	Twp.	Rge.	Plat No.	Twp.	Rge.	Plat No.	Twp.	Rge.
	Plat No	Twp.	Rge.	Plat No	Twp.	Rge.	Plat No.	Twp.	Rge.

Information From:

Field Survey

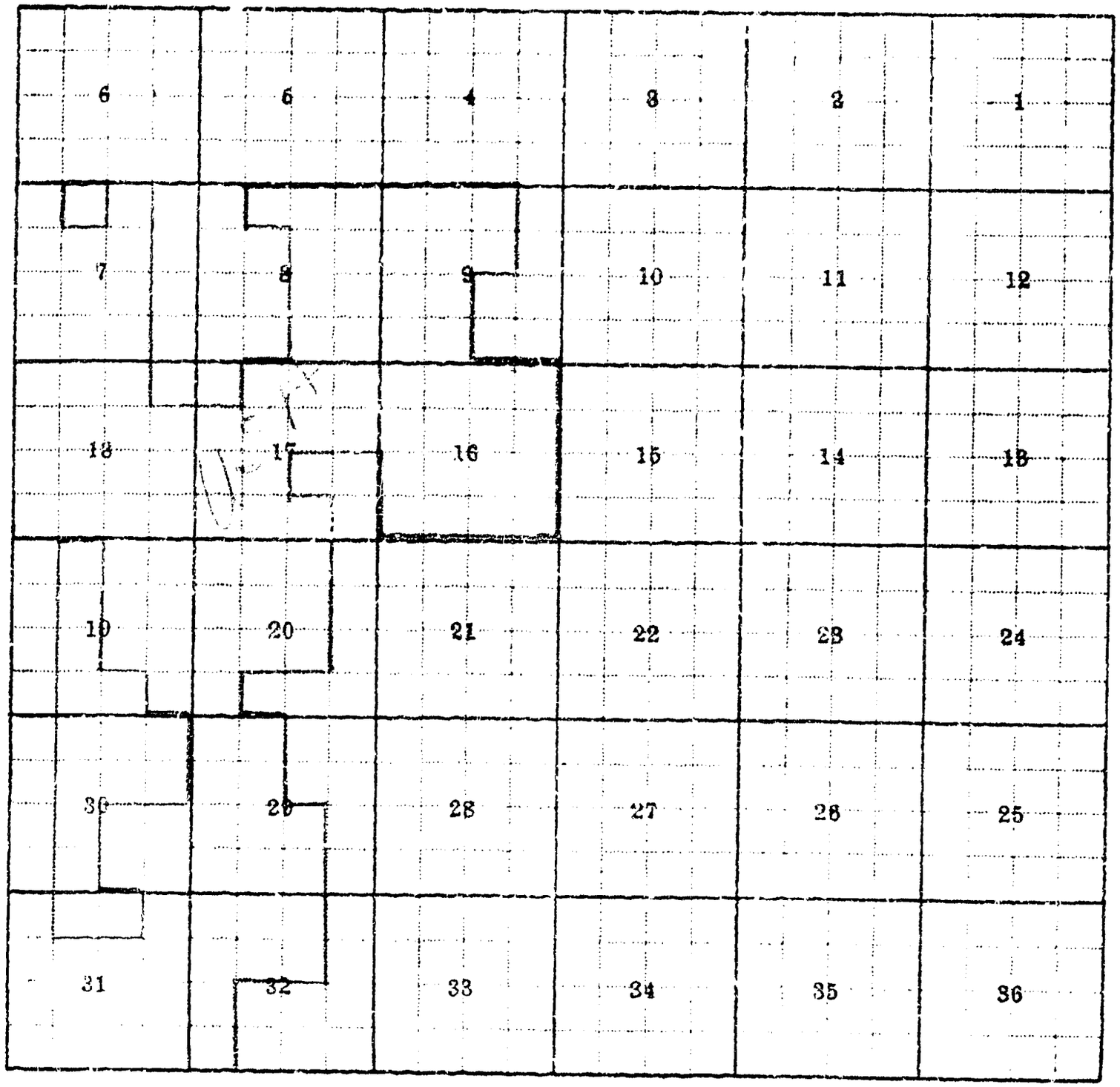

Land Ownership

F-1-A

County Blaine

T 24N R 19E Plat No. 126

Farm Checked: Date 6-27-66

MONTANA WATER RESOURCES BOARD

Water Resources Survey

Photo No 2R-128, 159, 160, 161, 2R-163, 202, 203, 204

By Larry

Legal Land Owner U. S. A. Address

Operator B. L. M. Address Malta, Montana

Water is delivered by:— 1. Private System; 2. Ditch Company; 3. State Project; 4. Federal Project; 5. Irrigation District

App. No. Decree No.	NAME OF APPROPRIATOR TO WHOM DECREED	NAME OF STREAM	Date App. Date Priority	Miner's Inches	In Use	NAME OF DITCH (Water Delivered By)	No.	R/F	Present Irr. Acres	Irrigable Acres
A-1525	U. S. A.	Unnamed Coulee	6-23-65	All	Stock					
A-1526	U. S. A.	Unnamed Coulee	6-23-65	All	Stock					
A-1560	U. S. A.	Unnamed Coulee	1-17-61	All	Stock					
A-1580	U. S. A.	Unnamed Coulee	8-31-61	All	Stock					

NOTE: Denotes Regular Irrigation. F—Flood Irrigation.

Adequate Supply: Yes No Explain

Remarks

River Basin

Also in:								
Plat No.	Twp.	Rge.	Plat No.	Twp.	Rge.	Plat No.	Twp.	Rge.
Plat No.	Twp.	Rge.	Plat No.	Twp.	Rge.	Plat No.	Twp.	Rge.

Information From:
BLM Office

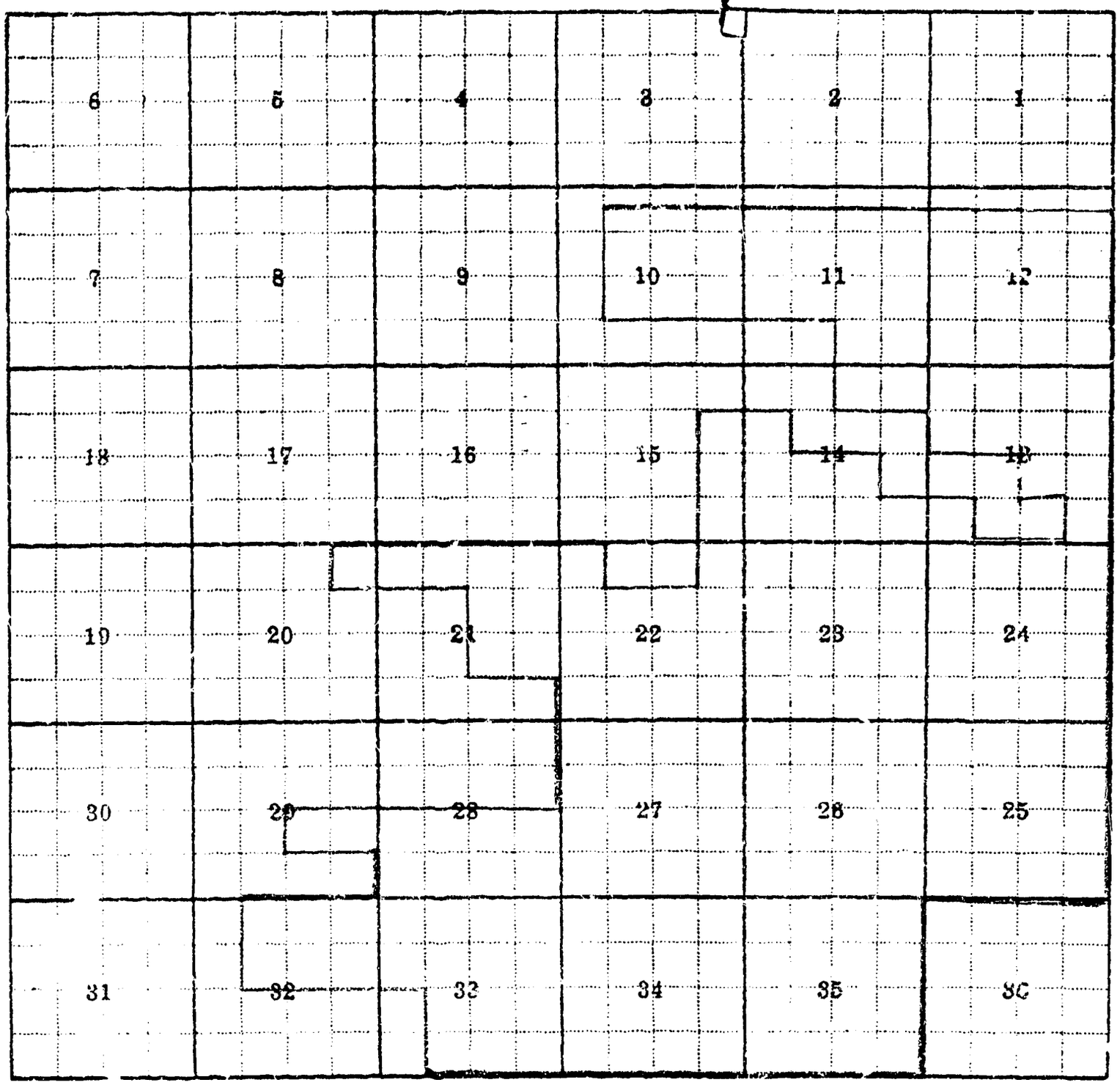

Land Ownership

F-1-A

County Blaine

T 24N R 20E Plat No. 127

Farm Checked: Date 6-27-66

MONTANA WATER RESOURCES BOARD

Water Resources Survey

Photo No. 2R-118, 120, 122
2R-165, 167, 196, 197, 198
2R-199, 200, 201

By Larry

Legal Land Owner U. S. A. Address

Operator B. L. M. Address Malta, Montana

Water is delivered by:— 1. Private System; 2. Ditch Company; 3. State Project; 4. Federal Project; 5. Irrigation District

App. No. Decree No.	NAME OF APPROPRIATOR TO WHOM DECREED	NAME OF STREAM	Date App. Date Priority	Miner's Inches	In Use	NAME OF DITCH (Water Delivered By)	No.	R/F	Present Irr. Acres	Irrigable Acres
A-226	U. S. A.	Bullwhacker Creek	8-31-61	All	Stock					
A-1469	U. S. A.	Side Drainage	7-17-59	All	Stock					
A-1474	U. S. A.	Side Drainage	7-7-59 =	All	Stock					
A-1527	U. S. A.	Unnamed Coulee	6-23-65	All	Stock					
A-1528	U. S. A.	Unnamed Coulee	6-23-65	All	Stock					
A-1529	U. S. A.	Unnamed Coulee	6-23-65	All	Stock					
A-1531	U. S. A.	Unnamed Coulee	6-23-65	All	Stock					
A-1532	U. S. A.	Unnamed Coulee	6-23-65	All	Stock					
A-1558	U. S. A.	Unnamed Coulee	2-17-61	All	Stock					
A-1563	U. S. A.	Unnamed Coulee	1-17-61	All	Stock					
A-1579	U. S. A.	Unnamed Coulee	8-31-61	All	Stock					

NOTE: R—Denotes Regular Irrigation. F—Flood Irrigation.

Adequate Supply: Yes No Explain

Remarks

River Basin

Also in: Plat No. 13 Twp. 24 Rge. 20E	Plat No. Twp. Rge.	Plat No. Twp. Rge.
Plat No. Twp. Rge.	Plat No. Twp. Rge.	Plat No. Twp. Rge.

Information From:
BLM Office

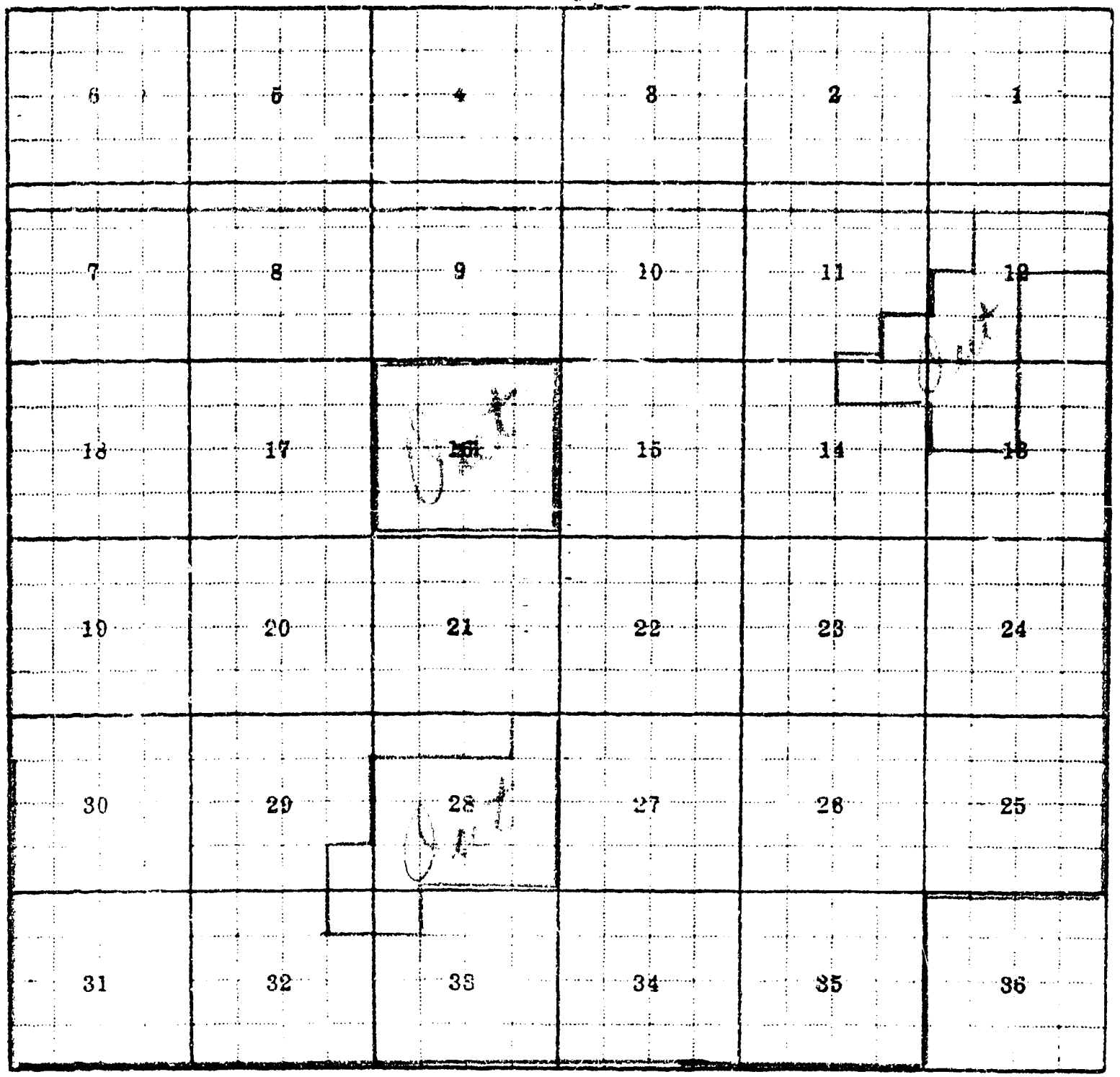

Land Ownership .....

F-1-A

County Blaine

T 24N R 21E Plat No. 128

Farm Checked: Date 1966

Photo No. 2P-191

By Pete

MONTANA WATER RESOURCES BOARD

Water Resources Survey

Legal Land Owner James E. Spencer Address Chinook

Operator Sam Pankratz Address Chinook

Water is delivered by:— 1. Private System; 2. Ditch Company; 3. State Project; 4. Federal Project; 5. Irrigation District

App. No. Decree No.	NAME OF APPROPRIATOR TO WHOM DECREED	NAME OF STREAM	Date App. Date Priority	Miner's Inches	In Use	NAME OF DITCH (Water Delivered By)	No.	R/F	Present Irr. Acres	Irrigable Acres
A-398	Mary F. Spencer	Cow Creek	11-7-19	400	No					

NOTE: R—Denotes Regular Irrigation. F—Flood Irrigation.

Adequate Supply: Yes No Explain

Remarks

River Basin

Also in: Plat No.	Twp.	Rge.	Plat No.	Twp.	Rge.	Plat No.	Twp.	Rge.
Plat No.	Twp.	Rge.	Plat No.	Twp.	Rge.	Plat No.	Twp.	Rge.

Information From:

Sam Pankratz

6	5	4	3	2	1
7	8	9	10	11	12
18	17	16	15	14	13
19	20	21	22	23	24
30	29	23	27	26	25
31	32	33	34	35	36

Land Ownership .....

F-1-A

County Elaine

T 24N R 21E Plat No. 128

Farm Checked: Date 8-9-66

Photo No. 2R-191, 193, 195, 171

2R-173, 175, 116, 114, 112

By Pete

MONTANA WATER RESOURCES BOARD

Water Resources Survey

Legal Land Owner U. S. A. Address

Operator Address

Water is delivered by:— 1. Private System; 2. Ditch Company; 3 State Project; 4. Federal Project; 5. Irrigation District

App. No. Decree No.	NAME OF APPROPRIATOR TO WHOM DECREED	NAME OF STREAM	Date App. Date Priority	Miner's Inches	In Use	NAME OF DITCH (Water Delivered By)	No.	R/F	Present Irr. Acres	Irrigable Acres
A-1452	U. S. A.	Side Drainage	5-22-59	All	Stock					
A-1530	U. S. A.	Unnamed Coulee	6-23-65	All	Stock					
A-1569	U. S. A.	Unnamed Coulee	1-17-61	All	Stock					

NOTE: R—Denotes Regular Irrigation. F—Flood Irrigation.

Adequate Supply: Yes No Explain

Remarks

River Basin

Also in: Plat No.	Twp.	Rge.	Plat No.	Twp.	Rge.	Plat No.	Twp.	Rge.
Plat No.	Twp.	Rge.	Plat No.	Twp.	Rge.	Plat No.	Twp.	Rge.

Information From:

BLM Office

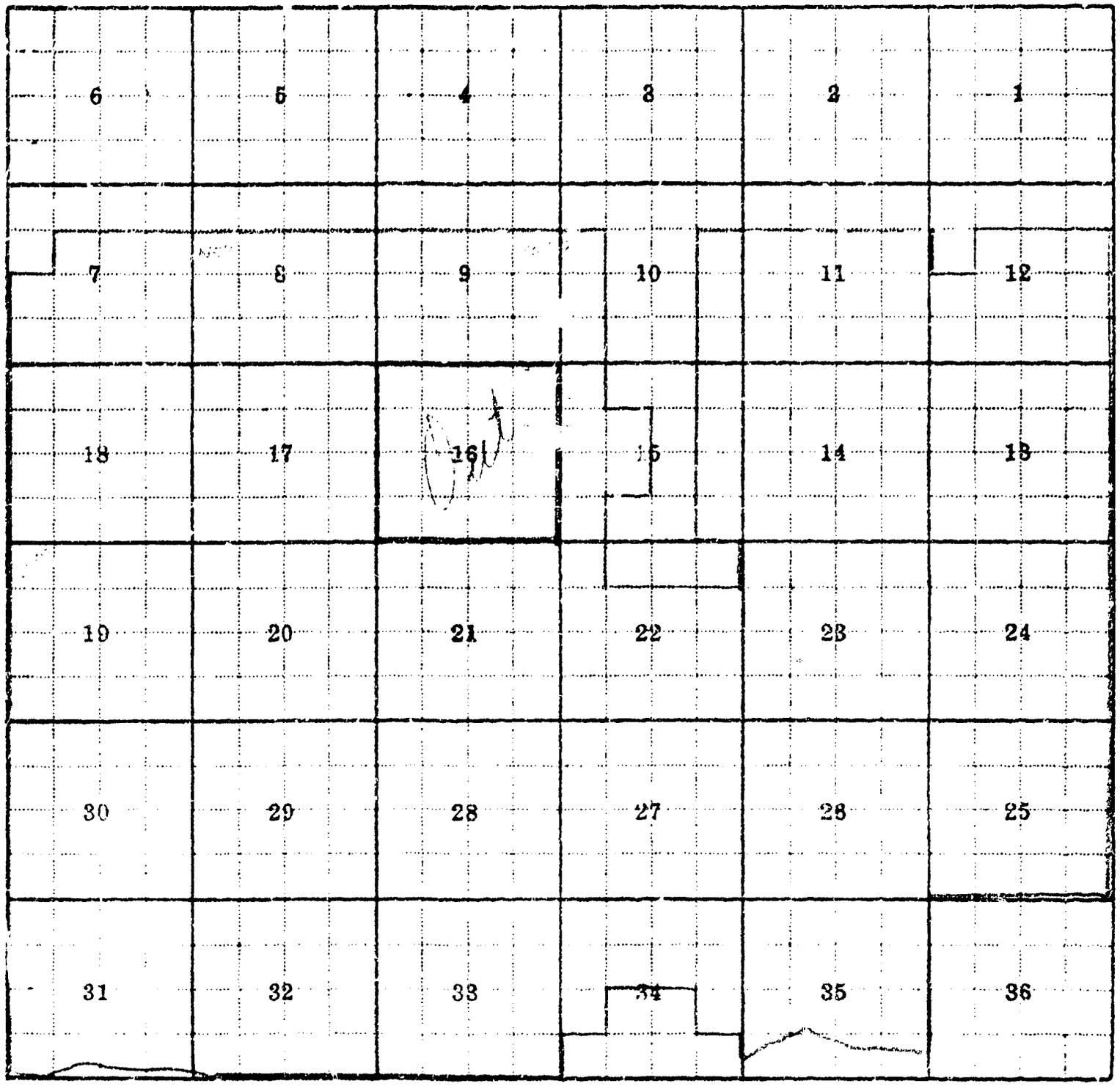

Land Ownership _____

_____

_____

F-1-A

County Blaine

T 24N R 22E Plat No. 129

Farm Checked: Date 8-9-66

MONTANA WATER RESOURCES BOARD

Water Resources Survey

Photo No. 2P-189, 188, 187, 177

2P-178, 110, 109

By Pete

Legal Land Owner U. S. A. Address

Operator Address

Water is delivered by:— 1. Private System; 2. Ditch Company, 3 State Project; 4. Federal Project; 5. Irrigation District

App. No. Decree No.	NAME OF APPROPRIATOR TO WHOM DECREED	NAME OF STREAM	Date App. Date Priority	Miner's Inches	In Use	NAME OF DITCH (Water Delivered By)	No.	R/F	Present Irr Acres	Irrigable Acres
A-397	Rachel E. Schellenberger	Cow Creek	7-14-10	200	No					
A-1455	U. S. A.	Side Drainage	5-22-59	All	Stock					

NOTE: R—Denotes Regular Irrigation. F—Flood Irrigation.

Adequate Supply: Yes No Explain

Remarks

River Basin

Also in. Plat No.	Twp.	Rge	Plat No.	Twp.	Rge	Plat No.	Twp.	Rge
Plat No.	Twp.	Rge	Plat No.	Twp.	Rge	Plat No.	Twp.	Rge

Information From:
BLM Office

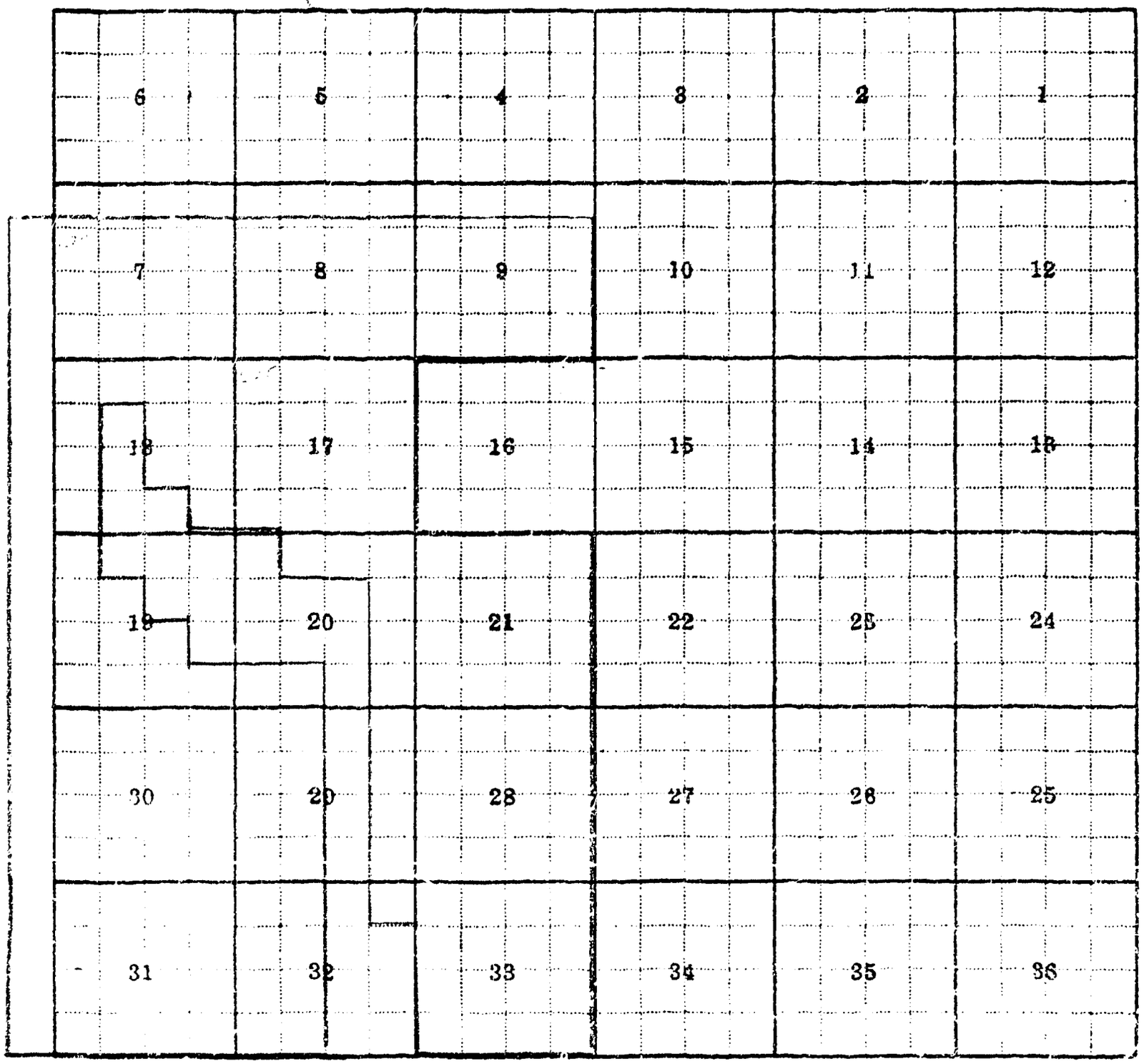

Land Ownership .....

F-1-A

County Blaine

T 23N R 18E Plat No. 131

Farm Checked: Date 7-1-66

Photo No. 1R-178

By John

MONTANA WATER RESOURCES BOARD

Water Resources Survey

Legal Land Owner U. S. A. Address

Operator Address

Water is delivered by:— 1. Private System; 2. Ditch Company; 3. State Project; 4. Federal Project; 5. Irrigation District

App. No. Decree No.	NAME OF APPROPRIATOR TO WHOM DECREED	NAME OF STREAM	Date App. Date Priority	Miner's Inches	In Use	NAME OF DITCH (Water Delivered By)	No.	R/F	Present Irr. Acres	Irrigable Acres
A-1533	U. S. A.	Unnamed Coulee	6-23-65	All	Yes	No Irr.				

NOTE: R—Denotes Regular Irrigation. F—Flood Irrigation.

Adequate Supply: Yes No Explain

Remarks

* Stock use

River Basin

Also in: Plat No.	Twp.	Rge.	Plat No.	Twp.	Rge.	Plat No.	Twp.	Rge.
Plat No.	Twp.	Rge.	Plat No.	Twp.	Rge.	Plat No.	Twp.	Rge.

Information From:

Field Survey

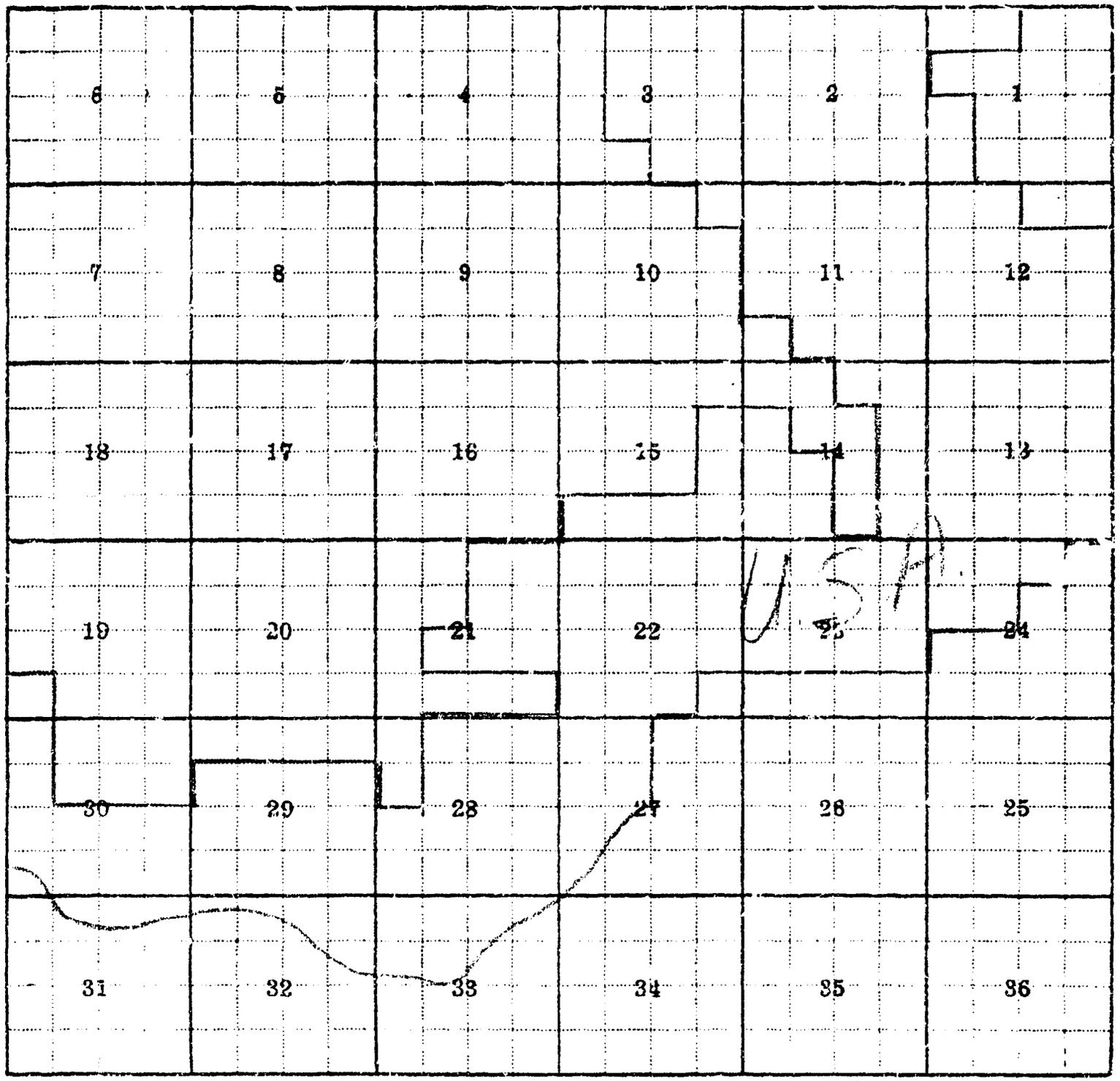

Land Ownership .....

F-1-A

County Blaine

T 23N R 19E Plat No. 132

Farm Checked: Date 1966

Photo No. 1P-180, 181, 2P-124

By Larry

2P-125, 126, 127

MONTANA WATER RESOURCES BOARD

Water Resources Survey

Legal Land Owner U. S. A. Address

Operator BLM Address Malta, Montana

Water is delivered by:— 1. Private System; 2. Ditch Company; 3. State Project; 4. Federal Project; 5. Irrigation District

App. No. Decree No.	NAME OF APPROPRIATOR TO WHOM DECREED	NAME OF STREAM	Date App. Date Priority	Miner's Inches	In Use	NAME OF DITCH (Water Delivered By)	No.	R/F	Present Irr. Acres	Irrigable Acres
A-1483	U. S. A.	Side Drainage	7-14-59	All	Stock					

NOTE: R—Denotes Regular Irrigation. F—Flood Irrigation.

Adequate Supply: Yes No Explain

Remarks

River Basin

Also in: Plat No.	Twp.	Rge	Plat No.	Twp.	Rge	Plat No.	Twp.	Rge
Plat No.	Twp.	Rge	Plat No.	Twp.	Rge	Plat No.	Twp.	Rge

Information From:

Field Check/ & BLM Office

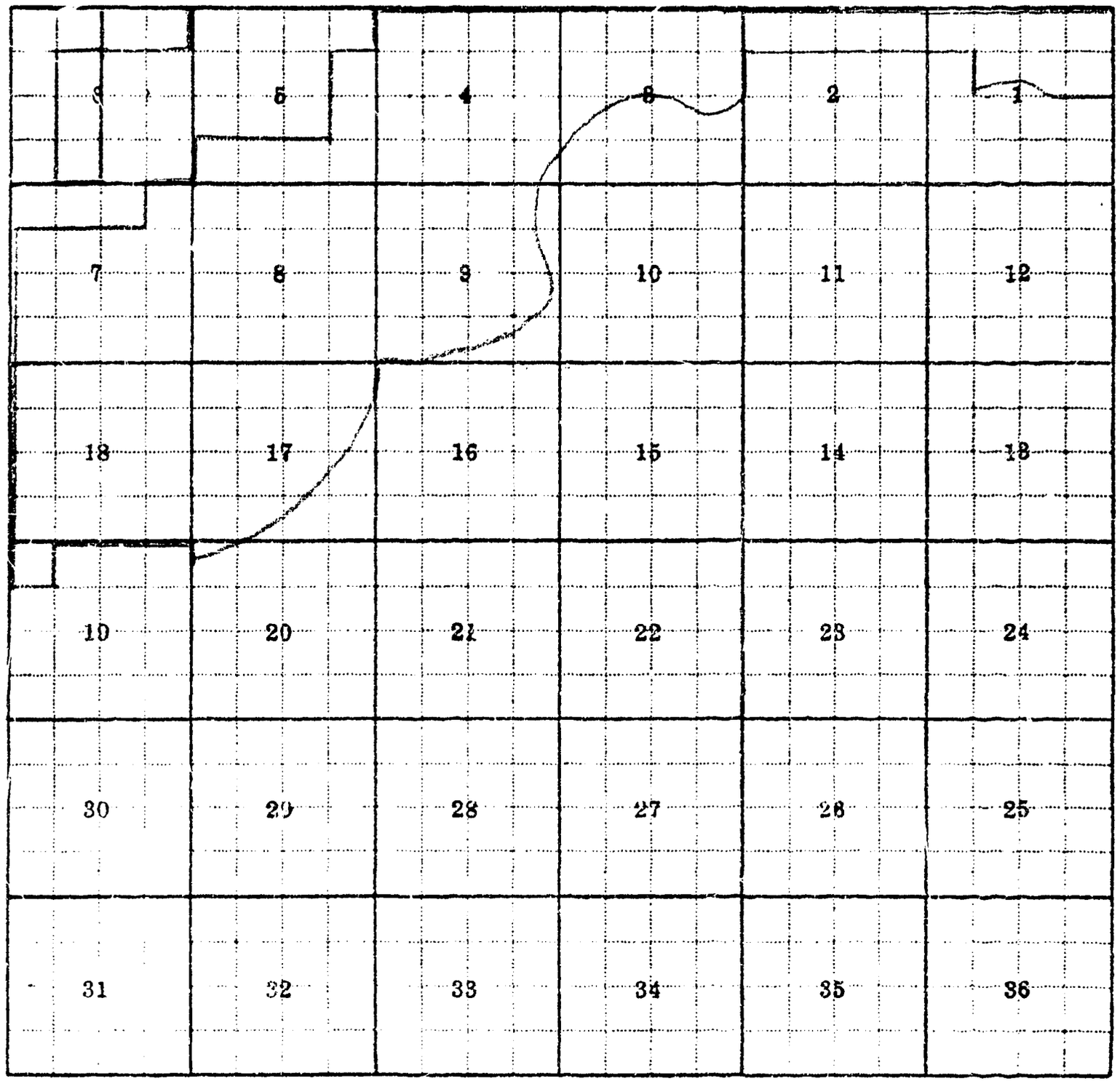

Land Ownership

F-1-A

County Blaine

T 23N R 22E Plat No. 135

Farm Checked: Date 8-9-66

Photo No. 2R-100

By Pete

MONTANA WATER RESOURCES BOARD

Water Resources Survey

Legal Land Owner Robert L. & Jeanne K. Lund Address Zortman

Operator Lee Barry Address Landusky

Water is delivered by:— 1. Private System; 2. Ditch Company; 3. State Project; 4. Federal Project; 5. Irrigation District

App. No. Decree No.	NAME OF APPROPRIATOR TO WHOM DECREED	NAME OF STREAM	Date App. Date Priority	Miner's Inches	In Use	NAME OF DITCH (Water Delivered By)	No.	R/F	Present Irr. Acres	Irrigable Acres
~~No filing~~		Missouri River	1951		Yes	Diamond E Bar Ditches	1	R	124	37

NOTE: R—Denotes Regular Irrigation. F—Flood Irrigation.

Adequate Supply: Yes ..... No ..... Explain .....

Remarks

Bar Diamond E Cattle Co.
Frank Russell
15 years

River Basin

Also in: Plat No.	Twp	Rge	Plat No.	Twp	Rge	Plat No.	Twp	Rge
Plat No.	Twp	Rge	Plat No.	Twp	Rge	Plat No.	Twp	Rge

Information From:
Robert Lund

6	5	4	3	2	1
7	8	9	10	11	12
18	17	16	15	14	13
19	20	21	22	23	24
30	29	28	27	26	25
31	32	33	34	35	36

Land Ownership

F-1-A

County Elaine

T 23N R 22E Plat No. 135

Farm Checked: Date 8-10-66

Photo No. 2F-86

By Pete

MONTANA WATER RESOURCES BOARD

Water Resources Survey

Legal Land Owner W. E. Williams Address Zortman

Operator Same Address

Water is delivered by:— 1. Private System, 2. Ditch Company; 3. State Project; 4 Federal Project; 5. Irrigation District

App. No. Decree No.	NAME OF APPROPRIATOR TO WHOM DECREED	NAME OF STREAM	Date App. Date Priority	Miner's Inches	In Use	NAME OF DITCH (Water Delivered By)	No.	R F	Present Irr. Acres	Irrigable Acres
No filing		Missouri River			No	Williams Ditch	1	R	5?	

NOTE: R—Denotes Regular Irrigation F—Flood Irrigation.

Adequate Supply: Yes No Explain

Remarks

River Basin

Also in: Plat No.	Twp.	Rge	Plat No.	Twp.	Rge	Plat No.	Twp.	Rge
Plat No.	Twp	Rge	Plat No.	Twp.	Rge	Plat No.	Twp.	Rge

Information From:

W. E. Williams

6	5	4	3	2	1
7	8	9	10	11	12
18	17	16	15	14	13
19	20	21	22	23	24
30	29	28	27	26	25
31	32	33	34	35	36

Land Ownership .....