



F.T.A  
County Blaine

T 26N R 21E Plat No 111

Farm Checked: Date 8-2-66

**MONTANA WATER RESOURCES BOARD**  
**Water Resources Survey**

Photo No. 9R-5, 9R-3

By ..... Pete

Legal Land Owner Frank Liddle

Address.....Chinook.

Operator ..... **Same**

**Address.**

Water is delivered by:- 1 Private System;

2. Ditch Company;

3. State Project;

4. Federal Project:

### 5. Irrigation District

[illegible]

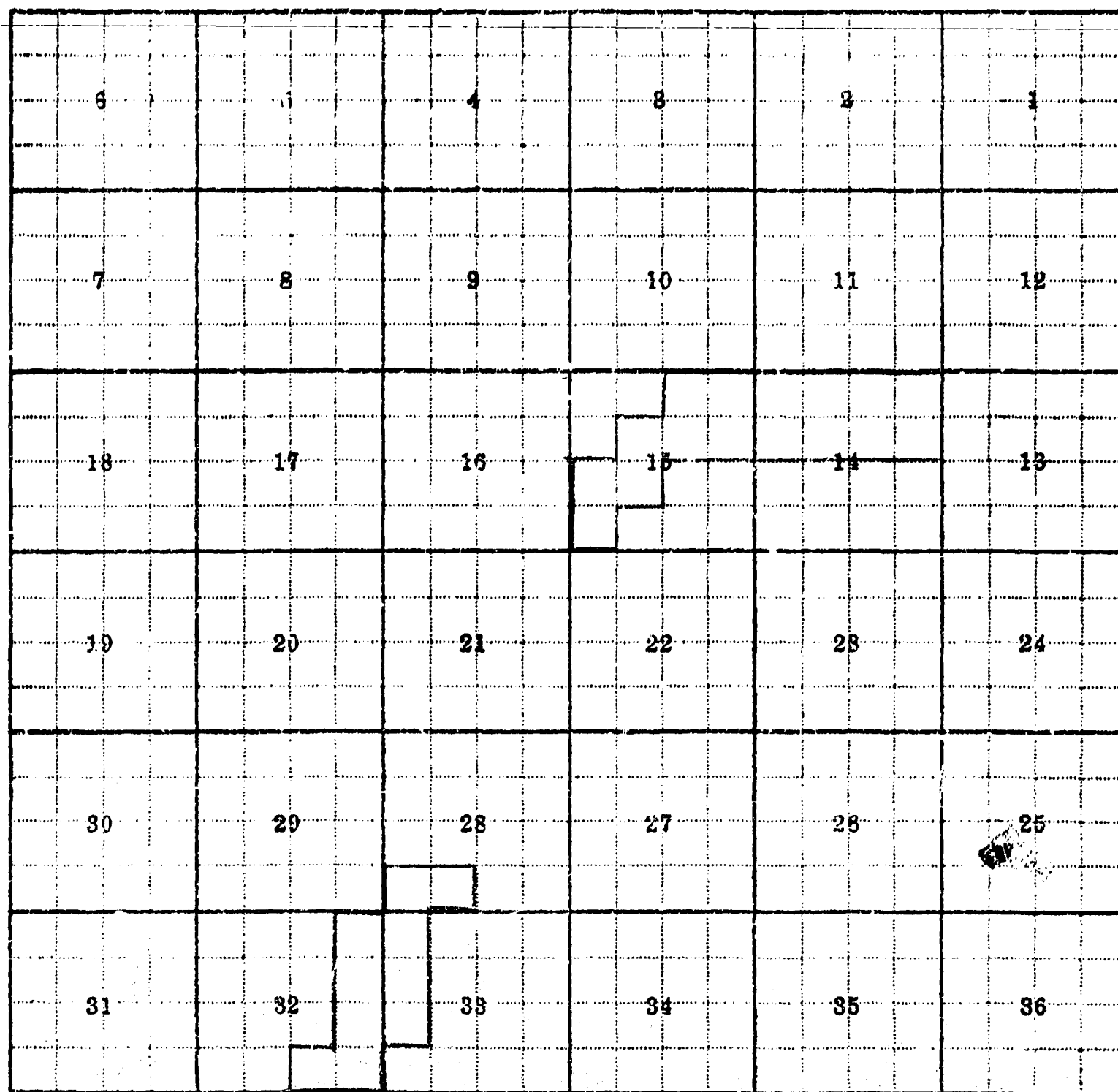
**NOTE: R—Denotes Regular Irrigation. F—Flood Irrigation.**

Adequate Supply: Yes. . . . . No. . . . . Explain.  
Remarks . . . . .

## River Basin

Information Form

Also in: Plat No. 120 Twp. 15N Rge. 7E    Plat No.    Twp.    Rge.    Plat No.    Twp.    Rge.  
           Plat No.    Twp.    Rge.    Plat No.    Twp.    Rge.    Plat No.    Twp.    Rge.



Land Ownership

T 26N R 21E Plat No. 111

Farm Checked: Date 8-2-66

**MONTANA WATER RESOURCES BOARD**  
Water Resources Survey

Photo No. 6R-123, 9R-5

By Pete

Legal Land Owner.....Helen & Tom W. & Geo. D. Liddle

**Address**.....

Operator..... Frank Liddle

Address.....Chinook

Water is delivered by— 1. Private System; 2. Ditch Company; 3. State Project; 4. Federal Project; 5. Irrigation District

[illegible]

**NOTE: R--Denotes Regular Irrigation. F--Flood Irrigation.**

Adequate Supply: Yes..... No..... Explain

Remarks.

Sec. 5, T. 25N., R. 21E

### ...River Basin

Information From:

Frank Liddle

Also in: Plat No.	Twp.	Rge.	Plat No.	Twp.	Rge.	Plat No.	Twp.	Rge.
Plat No.	Twp.	Rge.	Plat No.	Twp.	Rge.	Plat No.	Twp.	Rge.

6	5	4	8	2	1
7	8	9	10	11	12
18	17	16	15	14	13
19	20	21	22	23	24
30	29	28	27	26	25
31	32	33	34	35	36

Land Ownership

County      Elaine

T 26N R 21E Plat No. 111

Farm Checked: Date 8-9-66

**MONTANA WATER RESOURCES BOARD**  
**Water Resources Survey**

Photo No. 6R-180, 134, 182, 125  
6R-123, 121, 9R-7, 5, 3.

By ..... Pete

Legal Land Owner . . . U. S. A.

Address.

Operator

Address.

Water is delivered by:-- 1. Private System;

## 2. Diten Company

3. State Project:

4. Federal Project:

### 5. Irrigation District

[illegible]

**NOTE: R--Denotes Regular Irrigation. F--Flood Irrigation.**

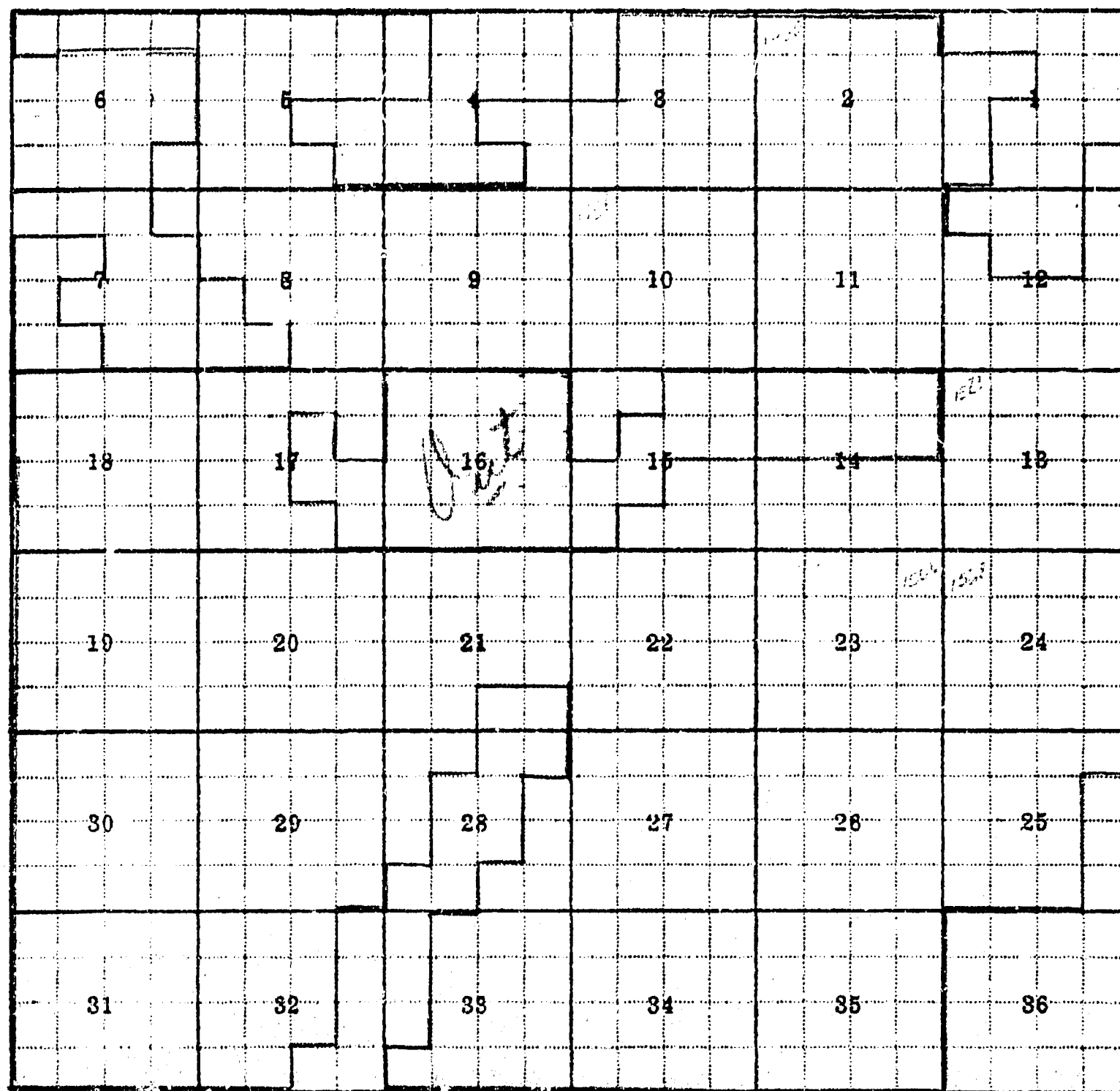
Adequate Supply: Yes ☐ No ☐ Explain  
Remarks \_\_\_\_\_

**River Basin.**

Information From:

B. L. M. Office

Also in:	Plat No.	Twp.	Rge.	Plat No.	Twp.	Rge.	Plat No.	Twp.	Rge.
	Plat No.	Twp.	Rge.	Plat No.	Twp.	Rge.	Plat No.	Twp.	Rge.



Land Ownership

County..... Blaine.....

T. 26N...R. 22F... Plat No. 112....

Farm Checked: Date...3-1-66....

## Water Resources Survey

Photo No. 6R-176, 178, 129.....

By Pete .....

LP-114, 9R-9.....

Legal Land Owner.....Marguerite L. Dignaw.....

Address.....

Operator.....

Address.....

Water is delivered by:— 1. Private System; 2. Ditch Company; 3. State Project; 4. Federal Project; 5. Irrigation District

[illegible]

**NOTE: R—Denotes Regular Irrigation. F—Flood Irrigation.**

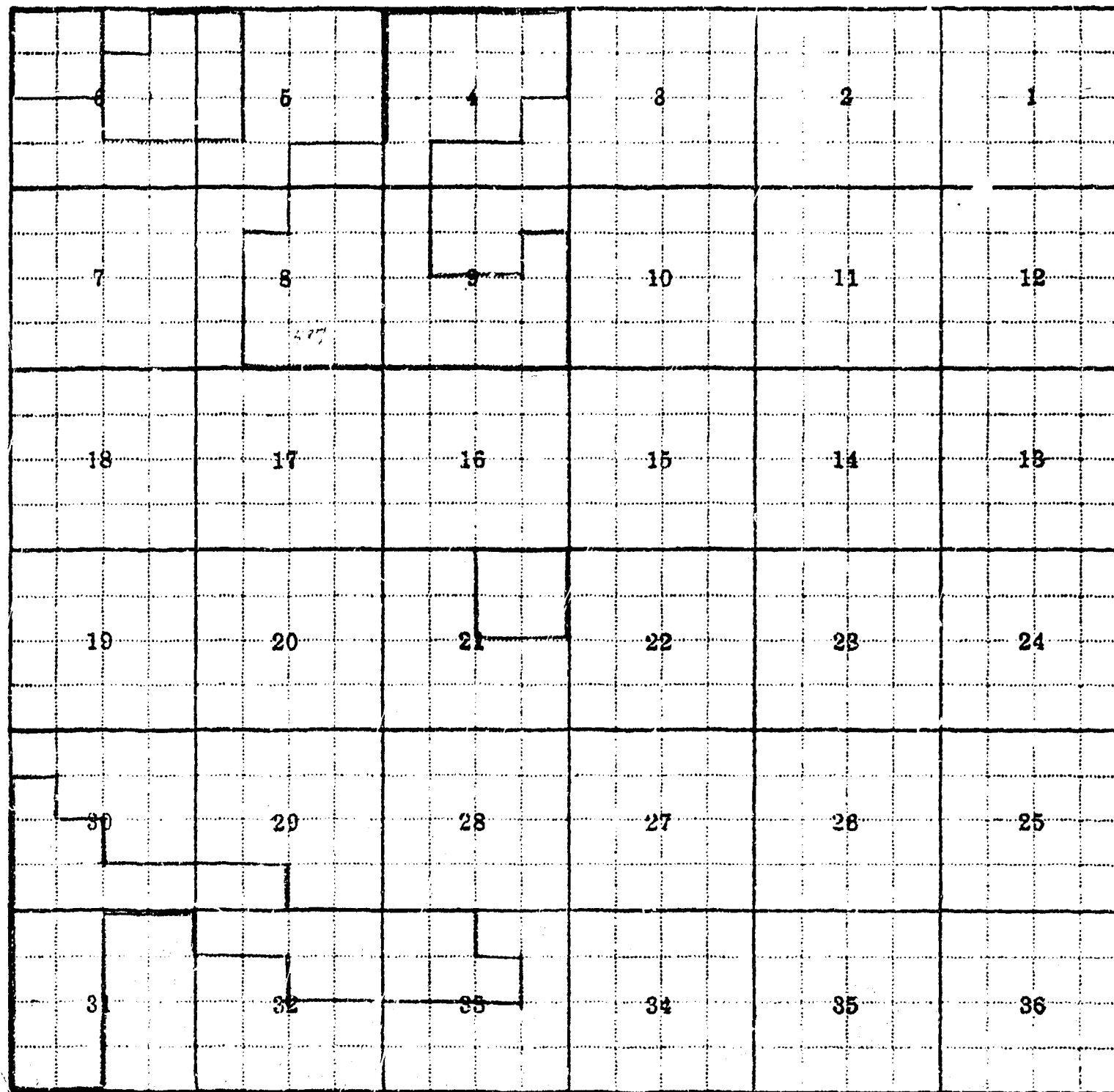
Adequate Supply: Yes..... No..... Explain.....  
Remarks.....

## River Basin

Information From:

## Field Survey





Land Ownership.....

T 26N R 22E Plat No. 112

Farm Checked: Date 3-1-66

**MONTANA WATER RESOURCES BOARD**  
**Water Resources Survey**

Photo No. 6R-176, 178, 129, 128, 127, 126, 125, 124, 123, 122, 121, 120, 119, 118, 117, 116, 115, 114, 113, 112, 111, 110, 109, 108, 107, 106, 105, 104, 103, 102, 101, 100, 99, 98, 97, 96, 95, 94, 93, 92, 91, 90, 89, 88, 87, 86, 85, 84, 83, 82, 81, 80, 79, 78, 77, 76, 75, 74, 73, 72, 71, 70, 69, 68, 67, 66, 65, 64, 63, 62, 61, 60, 59, 58, 57, 56, 55, 54, 53, 52, 51, 50, 49, 48, 47, 46, 45, 44, 43, 42, 41, 40, 39, 38, 37, 36, 35, 34, 33, 32, 31, 30, 29, 28, 27, 26, 25, 24, 23, 22, 21, 20, 19, 18, 17, 16, 15, 14, 13, 12, 11, 10, 9, 8, 7, 6, 5, 4, 3, 2, 1, 0.

Bv. . . . . Pete . . . . .

6R-127, 1R-114, 9R-9

Legal Land Owner .....U...S...A.

Address \_\_\_\_\_

Operator.

Address

Water is delivered by:--- 1. Private System;

2. Ditch Company;

3. State Project;

4 Federal Project;

### 5. Irrigation District

[illegible]

**NOTE: R—Denotes Regular Irrigation. F—Flood Irrigation.**

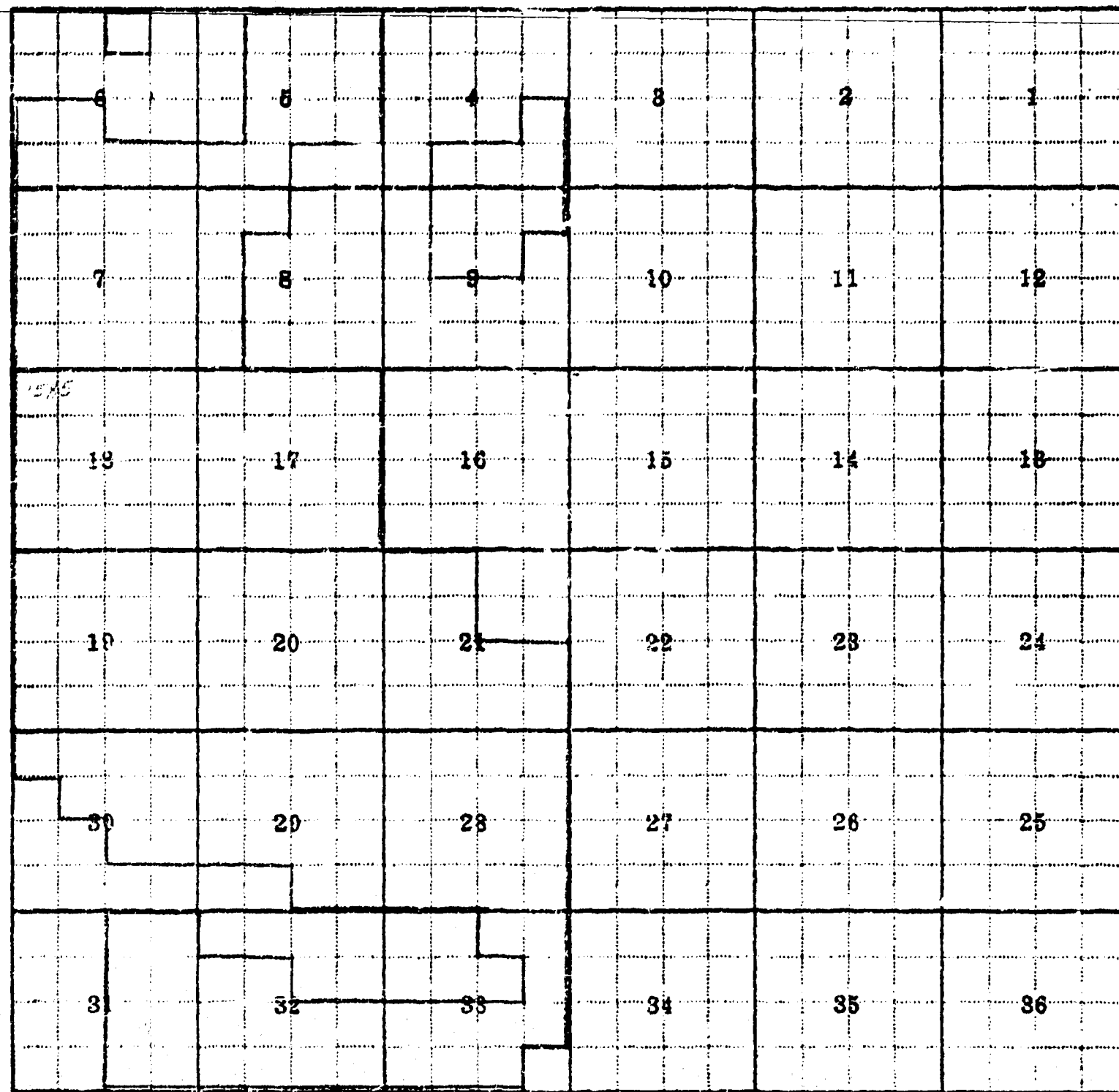
Adequate Supply: Yes ☐ No ☐ Explain \_\_\_\_\_  
Remarks \_\_\_\_\_

## River Basin

Information From:

## Field Survey

Also in:	Plat No.	Twp.	Rge.	Plat No.	Twp.	Rge.	Plat No.	Twp.	Rge.
	Plat No.	Twp.	Rge.	Plat No.	Twp.	Rge.	Plat No.	Twp.	Rge.



Land Ownership

County...Plaine.....

T 26NR 23E Plat No. 113

Farm Checked: Date... 9-2-66.....

**MONTANA WATER RESOURCES BOARD**

Photo No. 6R-168

## Water Resources Survey

By                      have                     

Legal Land Owner.....Aloysius Assiniboine.....Address.....

[illegible]

Water is delivered by:— 1. Private System; 2. Ditch Company; 3. State Project; ~~XXX~~ Federal Project; 5. Irrigation District

[illegible]

**NOTE: R—Denotes Regular Irrigation. F—Flood Irrigation.**

Adequate Supply: Yes..... No..... Explain.....

Remarks.....	Flume Out.....
--------------	----------------

933	NENE	Sec. 2	0	12.0
-----	------	--------	---	------

NWNE	Sec. 2	0	10.5
------	--------	---	------

N1 SENE	Sec. 2	0	7.2
---------	--------	---	-----

.....

.....

1. *Journal of the American Medical Association*, 1997; 277: 1001-1005.

[illegible]

.....

## River Basin

ARVET DASH

Also in: Plat No.	Twp.	Rge.	Plat No.	Twp.	Rge.	Plat No.	Twp.	Rge.	Information From:
-------------------	------	------	----------	------	------	----------	------	------	-------------------

[illegible]

1	2	3	4	5	6	7	8	9	10	11	12	13	14	15	16	17	18	19	20	21	22	23	24	25	26	27	28	29	30	31	32	33	34	35	36	37	38	39	40	41	42	43	44	45	46	47	48	49	50	51	52	53	54	55	56	57	58	59	60	61	62	63	64	65	66	67	68	69	70	71	72	73	74	75	76	77	78	79	80	81	82	83	84	85	86	87	88	89	90	91	92	93	94	95	96	97	98	99	100
---	---	---	---	---	---	---	---	---	----	----	----	----	----	----	----	----	----	----	----	----	----	----	----	----	----	----	----	----	----	----	----	----	----	----	----	----	----	----	----	----	----	----	----	----	----	----	----	----	----	----	----	----	----	----	----	----	----	----	----	----	----	----	----	----	----	----	----	----	----	----	----	----	----	----	----	----	----	----	----	----	----	----	----	----	----	----	----	----	----	----	----	----	----	----	----	----	----	----	-----

1. The first step in the process is to identify the problem or issue that needs to be addressed. This involves gathering information and understanding the context of the problem.

## ...River Basin

Also in:	Plat No.	Twp.	Rge.	Plat No.	Twp.	Rge.	Plat No.	Twp.	Rge.
	Plat No.	Twp.	Rge.	Plat No.	Twp.	Rge.	Plat No.	Twp.	Rge.

Information From:  
Field

					923	
6	5	4	3	2	1	
7	8	9	10	11	12	
13	14	15	16	17	18	
19	20	21	22	23	24	
25	26	27	28	29	30	
31	32	33	34	35	36	

Land Ownership

County . . . Elaine . . .

T 26N R 23E... Plat No. 113...

Farm Checked: Date 9-2-66

**MONTANA WATER RESOURCES BOARD**  
**Water Resources Survey**

Photo No. 6R-168

By \_\_\_\_\_ Date \_\_\_\_\_

Legal Land Owner      Mrs. Jerry Bear

**Address** .....

Operator	Address
...	...

Water is delivered by:— 1. Private System; 2. Ditch Company; 3. State Project; **XX** 4. Federal Project; 5. Irrigation District

[illegible]

**NOTE: R—Denotes Regular Irrigation. F—Flood Irrigation.**

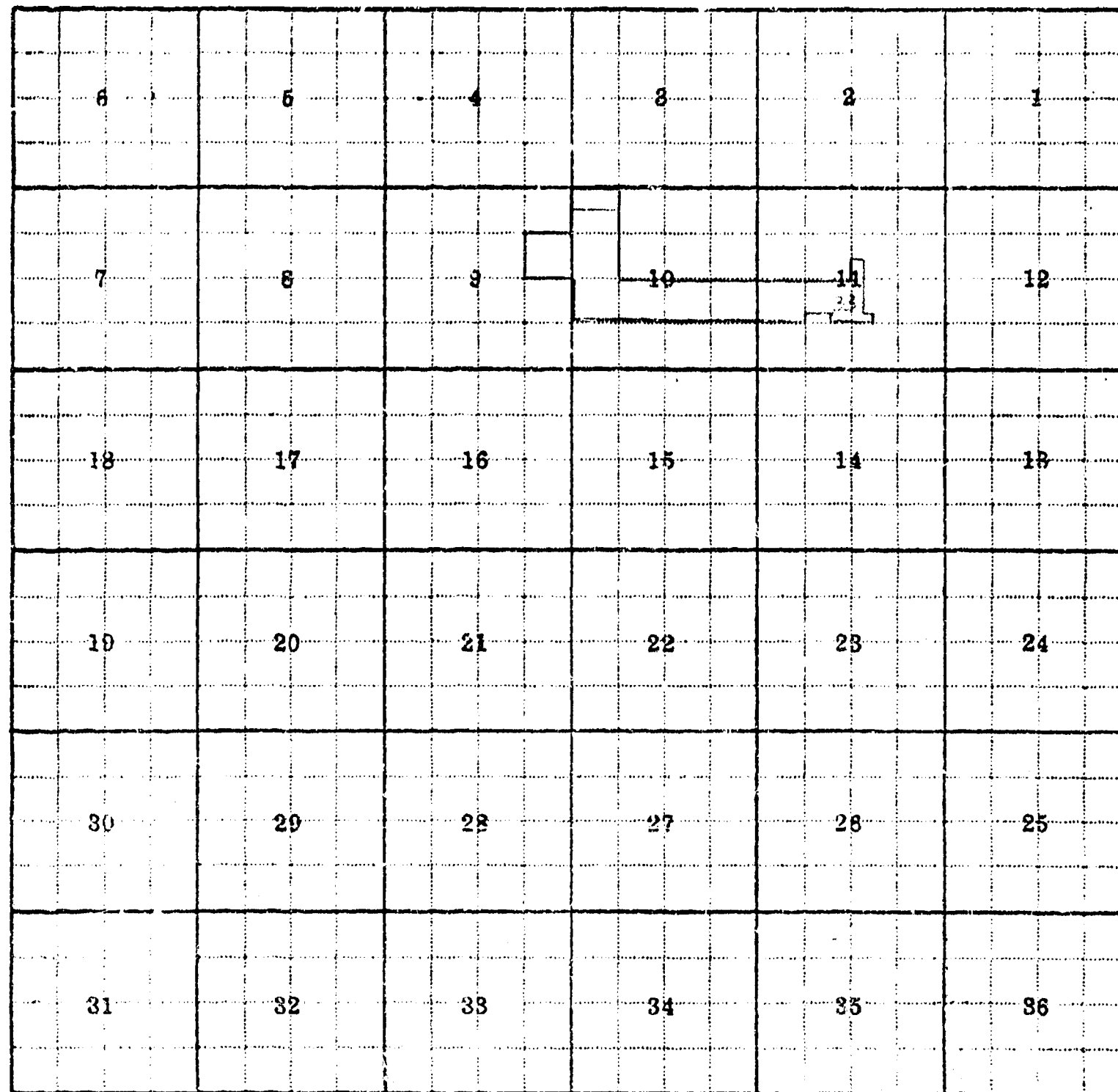
Adequate Supply: Yes		No		Explain	
Remarks					

33	Pt. NESW	Sec. 11	2.5	11.0
	Pt. SWNE		2.5	0
	Pt. NWSE		<u>10.0</u>	<u>0</u>
			15.0	11.0
			<u>11.0</u>	
			26.0	

## River Basin

Also in: Plat No.	Twp.	Rge.	Plat No.	Twp.	Rge.	Plat No.	Twp.	Rge.
Plat No.	Twp.	Rge.	Plat No.	Twp.	Rge.	Plat No.	Twp.	Rge.

Information From:  
Field



Land Ownership

County Blaine

T. 26N. R. 23E. Plat No. 113.

Farm Checked: Date 9-6-66

**MONTANA WATER RESOURCES BOARD**  
**Water Resources Survey**

Photo No. 6R-168

By Dave .....

Legal Land Owner Paul Sleeping Bear Address \_\_\_\_\_

Operator.....	Address.....
---------------	--------------

Water is delivered by:— 1. Private System; 2. Ditch Company; 3. State Project; **XX** 4. Federal Project; 5. Irrigation District

[illegible]

**NOTE: R—Denotes Regular Irrigation. F—Flood Irrigation.**

Adequate Supply: Yes..... No..... Explain.....  
Remarks.....

24	S $\frac{1}{2}$ S $\frac{1}{2}$ SWSENE	Sec. 11	0.9	0
	E $\frac{1}{2}$ NWSW	Sec. 11	17.5	1.2
	E $\frac{1}{2}$ NESE	Sec. 11	7.2	1.6
	S $\frac{1}{2}$ S $\frac{1}{2}$ SESWNE		<u>1.8</u>	<u>0</u>
			27.4	2.8
			<u>2.8</u>	
			30.2	

## ...River Basin

Information From:

**Field**

Also in: Plat No. ....	Twp. ....	Rge. ....	Plat No. ....	Twp. ....	Rge. ....	Plat No. ....	Twp. ....	Rge. ....
Plat No. ....	Twp. ....	Rge. ....	Plat No. ....	Twp. ....	Rge. ....	Plat No. ....	Twp. ....	Rge. ....



6	6	4	8	2	1
7	8	9	10	11	12
18	17	16	15	14	13
19	20	21	22	23	24
30	29	28	27	26	25
31	32	33	34	35	36

Land Ownership

County..... Blaine .....

T 26N... R 23E... Plat No. 113...

Farm Checked: Date 9-6-66

## MONTANA WATER RESOURCES BOARD

Photo No. 6E-168

## Water Resources Survey

By Dave

Legal Land Owner.....Mr. Sleeping Bear

Address.....

Operator	Address
...	...

Water is delivered by:— 1. Private System; 2. Ditch Company; 3. State Project; ~~XXX~~ Federal Project 5. Irrigation District

**NOTE: R—Denotes Regular Irrigation. F—Flood Irrigation.**

Adequate Supply: Yes..... No..... Explain.....

Remarks.....

23 Ft. F<sub>2</sub> SENE Sec. 11 0 4.0

### ...River Basin

Information From:

Field

Also in: Plat No.	Twp.	Rge.	Plat No.	Twp.	Rge.	Plat No.	Twp.	Rge.
Plat No.	Twp.	Rge.	Plat No.	Twp.	Rge.	Plat No.	Twp.	Rge.

6	5	4	8	2	1
7	3	9	10	11	12
18	17	16	15	14	13
19	20	21	22	23	24
30	29	28	27	26	25
31	32	33	34	35	36

Land Ownership

County. Blaine

T...26N..R..23E... Plat No...113..

Farm Checked Date 9-6-66.....

## MONTANA WATER RESOURCES BOARD

Photo No. ....6R-136, 137.....

## Water Resources Survey

By Dave .....

Legal Land Owner.....Yellow Belly

Address.....

Operator..... Address.....

Water is delivered by:— 1. Private System, 2. Ditch Company; 3. State Project; ~~XX~~4. Federal Project; 5. Irrigation District

[illegible]

**NOTE: R—Denotes Regular Irrigation. F—Flood Irrigation.**

Adequate Supply: Yes..... No..... Explain

Remarks.

81	Pt. SESE	Sec. 14	3.9	0
	Pt. SWSW	Sec. 13	1.8	0
			5.7	

.....River Basin

Also in: Plat No.	Twp.	Rge.	Plat No.	Twp.	Rge.	Plat No.	Twp.	Rge.
Plat No.	Twp.	Rge.	Plat No.	Twp.	Rge.	Plat No.	Twp.	Rge.

Information From:  
Field

3	5	4	8	2	1
7	6	9	10	11	12
13	17	16	15	14	18
				518	
19	20	21	22	23	24
30	29	28	27	26	25
31	32	33	34	35	36

Land Ownership

County... Elaine

T 26N R 23E Plat No. 113

Farm Checked: Date 9-2-66

**MONTANA WATER RESOURCES BOARD**  
**Water Resources Survey**

Photo No. 6R-168

By ..... Dave

Legal Land Owner... Takes a Prisoner Blackbird

Address

Operator.

Address

Water is delivered by:— 1. Private System;

2. Ditch Company:

### 3. State Project.

~~XXX~~ Federal Project;

### 5. Irrigation District

**NOTE: R—Denotes Regular Irrigation. F—Flood Irrigation.**

Adequate Supply: Yes. . . . No. . . . Explain.  
Remarks . . . . .

1024	SESWWNE	Sec. 11	0.8	0
	E <sup>1</sup> NWNWSE	Sec. 11	4.4	0

## River Basin

Information From:  
Field

Also in: Plat No.	Twp.	Rge.	Plat No.	Twp.	Rge.	Plat No.	Twp.	Rge.
Plat No.	Twp.	Rge.	Plat No.	Twp.	Rge.	Plat No.	Twp.	Rge.

6	5	4	3	2	1
7	8	9	10	11 <input type="checkbox"/> 1024	12
18	17	16	15	14	13
19	20	21	22	23	24
30	29	28	27	26	25
31	32	33	34	35	36

Land Ownership

County Blaine

T 26N R 23E Plat No. 113

Farm Checked: Date 9-6-66.....

**MONTANA WATER RESOURCES BOARD**  
**Water Resources Survey**

Photo No. 6R-168

By Dave

Legal Land Owner.....Morris Brockie.....Address.....

Operator.....	Address.....
---------------	--------------

Water is delivered by.— 1. Private System; 2. Ditch Company; 3. State Project; **XX** 4. Federal Project; 5. Irrigation District

**NOTE: R—Denotes Regular Irrigation. F—Flood Irrigation.**

Adequate Supply: Yes..... No..... Explain.....

Remarks.....

1059	Pt. NWSE	5.0	0
		12.3	0
		3.4	0
		5.3	0
		26.0	

...River Basin.

Information From:

Field

Also in: Plat No. .... Twp. .... Rge. ....			Plat No. .... Twp. .... Rge. ....			Plat No. .... Twp. .... Rge. ....		
Plat No. .... Twp. .... Rge. ....			Plat No. .... Twp. .... Rge. ....			Plat No. .... Twp. .... Rge. ....		



6	5	4	3	2	1
7	8	9	10	11	12
13	17	16	15	14 1059	13
19	20	21	22	23	24
29	29	28	27	26	25
31	32	33	34	35	36

Land Ownership

County .. Elaine ..

T 26N R 23E Plat No. 115

Farm Checked: Date 9-2-66

**MONTANA WATER RESOURCES BOARD**  
**Water Resources Survey**

Photo No. 6R-137

By ..... Dave .....

Legal Land Owner.....John Buchman

Address.....

[illegible]

Water is delivered by:— 1. Private System; 2. Ditch Company; 3. State Project; ~~XX~~ 4. Federal Project; 5. Irrigation District

**NOTE: R—Denotes Regular Irrigation. F—Flood Irrigation.**

Adequate Supply: Yes ..... No ..... Explain.....

Remarks.....

101 Pt. NWNW Sec. 24 1.0 3.2

## River Basin

Information From:

Also in.	Plat No.	Twp.	Rge.	Plat No.	Twp.	Rge.	Plat No.	Twp.	Rge.
	Plat No.	Twp.	Rge.	Plat No.	Twp.	Rge.	Plat No.	Twp.	Rge.

## Field

6	5	4	3	2	1
7	8	9	10	11	12
13	17	16	15	14	13
19	20	21	22	23	24
30	29	28	27	26	25
31	32	33	34	35	36

Land Ownership

County .. Elaine .....

T 26N R 23E Plat No. 113

Farm Checked: Date 9-2-66

**MONTANA WATER RESOURCES BOARD**  
**Water Resources Survey**

Photo No. 6R-168

By Dave



Legal Land Owner.....Cora Rider Chandler.....Address.....

Operator .....	Address .....
----------------	---------------

Water is delivered by:— 1. Private System; 2. Ditch Company; 3. State Project; ~~XXX~~ Federal Project; 5. Irrigation District

[illegible]

**NOTE: R—Denotes Regular Irrigation. F—Flood Irrigation.**

Adequate Supply: Yes..... No..... Explain.....  
Remarks.....

2 SNNW Sec. 1 0 11.3

## River Basin

Information From:

**Field**

Also in: Plat No. ....	Twp. ....	Rge. ....	Plat No. ....	Twp. ....	Rge. ....	Plat No. ....	Twp. ....	Rge. ....
Plat No. ....	Twp. ....	Rge. ....	Plat No. ....	Twp. ....	Rge. ....	Plat No. ....	Twp. ....	Rge. ....

6	5	4	3	2	1	2
7	8	9	10	11	12	
13	14	15	16	17	18	
19	20	21	22	23	24	
25	26	27	28	29	30	
31	32	33	34	35	36	

Land Ownership

County.....Elaine.....

T. 26N. R. 23E... Plat No. 113...

Farm Checked: Date 9-6-66

**MONTANA WATER RESOURCES BOARD**  
**Water Resources Survey**

Photo No. 6E-136

By Dave

Legal Land Owner.....Mrs....Crazy...

Address.....

<b>Operator</b>	<b>Address</b>
-----------------	----------------

Water is delivered by:— 1. Private System; 2. Ditch Company; 3. State Project; 4. Federal Project; 5. Irrigation District

**NOTE: R—Denotes Regular Irrigation. F—Flood Irrigation.**

Adequate Supply: Yes..... No..... Explain.....  
Remarks.....

?	Pt. SENE	Sec. 14	9.2
	Pt. NESE	Sec. 14	7.5

## ...River Basin

# Information From:

# Field

6	8	4	8	2	1
7	3	9	10	11	12
13	17	16	15	14	18
19	20	21	22	23	24
30	29	28	27	26	25
31	32	33	34	35	36

Land Ownership

County. Elaine

T 26N...R.23E=... Plat No...113...

Farm Checked: Date 9-6-66

## MONTANA WATER RESOURCES BOARD

Photo No. 6R-168

## Water Resources Survey

By \_\_\_\_\_ Dave \_\_\_\_\_

Legal Land Owner. Head Dress (John B. Hawley)

Address.....

Operator	Address
1	2
3	4
5	6
7	8
9	10
11	12
13	14
15	16
17	18
19	20
21	22
23	24
25	26
27	28
29	30
31	32
33	34
35	36
37	38
39	40
41	42
43	44
45	46
47	48
49	50
51	52
53	54
55	56
57	58
59	60
61	62
63	64
65	66
67	68
69	70
71	72
73	74
75	76
77	78
79	80
81	82
83	84
85	86
87	88
89	90
91	92
93	94
95	96
97	98
99	100

Water is delivered by:— 1. Private System; 2. Dutch Company; 3. State Project; **XXX** Federal Project; 5. Irrigation District

**NOTE: R—Denotes Regular Irrigation. F—Flood irrigation.**

Adequate Supply: Yes..... No..... Explain.....  
Remarks.....

27	Pt. SWNE	Sec. 11	7.5	0
			<u>11.0</u>	<u>0</u>
			18.5	0

## River Basin

Information From:  
Field

Also in: Plat No.	Twp.	Rge.	Plat No.	Twp.	Rge.	Plat No.	Twp.	Rge.
Plat No.	Twp.	Rge.	Plat No.	Twp.	Rge.	Plat No.	Twp.	Rge.



6	5	4	3	2	1
7	8	9	10	11	12
18	17	16	15	14	13
19	20	21	22	23	24
30	29	28	27	26	25
31	32	33	34	35	36

Land Ownership

County... Blaine

T 26N R 23E Plat No. 113

Farm Checked: Date. 8-30-66.....

**MONTANA WATER RESOURCES BOARD**  
**Water Resources Survey**

Photo No. 6R-137

By ..... Dave .....

Legal Land Owner..... Ugly Face Dwarf ..... Address.....

Operator.....James Snow.....Address.....

Water is delivered by:— 1. Private System, 2. Ditch Company; 3. State Project; ~~4. Federal Project;~~ 5. Irrigation District

[illegible]

**NOTE: R—Denotes Regular Irrigation. F—Flood Irrigation.**

Adequate Supply: Yes..... No..... Explain.....  
Remarks.....

Private Ditch


83	Pt. NENE	Sec. 23	1.4	0
	Pt. NWNW	Sec. 24	1.6	0
			<u>3.0</u>	

83	Pt. SWSW	Sec. 13	8.3
	Pt. NWNW	Sec. 24	4.3
	NENW	Sec. 24	1.8
			<u>14.4</u>

## River Basin

Information From:

Field/Ralph Miller



Land Ownership

County. Elaine

T. 26N... R. 23E..... Plat No. 113....

Farm Checked: Date 9-6-66.

**MONTANA WATER RESOURCES BOARD**  
**Water Resources Survey**

Photo No. 6R-126

By ..... Dave

Legal Land Owner.....Girline

Address.

Operator.

**Address**

Water is delivered by:— 1. Private System:

2 Ditch Company;

3. State Project;

~~XXX~~. Federal Project:

### 5. Irrigation District

[illegible]

**NOTE: R—Denotes Regular Irrigation. F—Flood Irrigation.**

Adequate Supply: Yes..... No..... Explain

Remarks.

62 Pt. SENE Sec. 14 14.9 0

## River Basin

Information From:  
Field

Also in:	Plat No.	Twp.	Rge.	Plat No.	Twp.	Rge.	Plat No.	Twp.	Rge.
	Plat No.	Twp.	Rge.	Plat No.	Twp.	Rge.	Plat No.	Twp.	Rge.

6	5	4	3	2	1
7	8	9	10	11	12
18	17	16	15	14	13
19	20	21	22	23	24
30	29	28	27	26	25
31	32	33	34	35	36

Land Ownership

County ..... Blaine .....

T. 26N ... R. 23E ... Plat No. 113.

Farm Checked: Date 9-6-66.....

**MONTANA WATER RESOURCES BOARD**  
**Water Resources Survey**

Photo No. .... 6R-168.....

By Dave

Legal Land Owner.....Carl Grant...

Address.....

Operator..... Address.....

Water is delivered by:— 1. Private System; 2. Ditch Company; 3. State Project; ~~XXX~~ Federal Project; 5. Irrigation District

**NOTE: R—Denotes Regular Irrigation. F—Flood Irrigation.**

Adequate Supply: Yes..... No..... Explain.....  
Remarks.....

30 E $\frac{1}{2}$ SEWNNE Sec. 11 4.3 0

## River Basin

Information From:

## Field

6	5	4	3	2	1
7	8	9	10	11	12
13	14	15	16	17	18
19	20	21	22	23	24
25	26	27	28	29	30
31	32	33	34	35	36

Land Ownership



County Blaine.

T 26N R 23E Plat No. 113

Farm Checked: Date 9-2-66

## MONTANA WATER RESOURCES BOARD

Photo No. 6R-168

## Water Resources Survey

By.....Dave

Legal Land Owner .... Emma Grass

Address \_\_\_\_\_

Operator

Address.

Water is delivered by:— 1. Private System;

2. Ditch Company;

3. State Project:

~~XXX~~ Federal Project;

### 5. Irrigation District

[illegible]

**NOTE: R—Denotes Regular Irrigation. F—Flood Irrigation.**

Adequate Supply: Yes..... No..... Explain.....

Remarks.

1048 SENSE Sec. 2 0 6.7

## River Basin

Information From:

Field

Also in: Plat No.	Twp.	Rge.	Plat No.	Twp.	Rge.	Plat No.	Twp.	Rge.
Plat No.	Twp.	Rge.	Plat No.	Twp.	Rge.	Plat No.	Twp.	Rge.



6	5	4	3	2	1
7	8	9	10	11	12
13	14	15	16	17	18
19	20	21	22	23	24
25	26	27	28	29	30
31	32	33	34	35	36

Land Ownership

County Blaine

T. 26N R 23E..... Plat No. 113.....

Farm Checked: Date 9-6-66

**MONTANA WATER RESOURCES BOARD**  
**Water Resources Survey**

Photo No. 6P-136

By.....Dave.....

Legal Land Owner.....Left Hand.....

Address.....

Operator.....Address.....

Water is delivered by:— 1. Private System; 2. Ditch Company; 3. State Project; ~~XXX~~ Federal Project; 5. Irrigation District

NOTE: R—Denotes Regular Irrigation      F—Flood Irrigation.

NOTE: R—Denotes Regular Irrigation. F—Flood Irrigation.

Adequate Supply: Yes ..... No ..... Explain .....

Remarks .....

95 Pt. SESE Sec. 14 11.0 1.0

## ...River Basin

**Information From:**

Field

Also in: Plat No.	Twp.	Rge.	Plat No.	Twp.	Rge.	Plat No.	Twp.	Rge.
Plat No.	Twp.	Rge.	Plat No.	Twp.	Rge.	Plat No.	Twp.	Rge.

6	6	4	8	2	1
7	8	9	10	11	12
13	17	16	15	14	18
19	20	21	22	23	24
29	29	28	27	28	25
31	32	33	34	35	36

Land Ownership

County: Blaine

T. 26N. R. 23E. Plat. No. 113....

Farm Checked: Date 9-2-66

**MONTANA WATER RESOURCES BOARD**  
Water Resources Survey

Photo No. 6R-137

By .. Dave

Legal Land Owner David Hawley

Address.

Address

Water is delivered by:— 1. Private System;

2. Ditch Company;

3. State Project.

XX Federal Project:

5 Irrigation District

**NOTE: R—Denotes Regular Irrigation. F—Flood Irrigation.**

Adequate Supply: Yes No Explain.  
Remarks

109 Pt. SENW Sec. 24 11.0 0

## River Basin

Information From:

File

Also in:	Plat No.	Twp.	Rge.	Plat No.	Twp.	Rge.	Plat No.	Twp.	Rge.
	Plat No.	Twp.	Rge.	Plat No.	Twp.	Rge.	Plat No.	Twp.	Rge.

3	5	4	8	2	1
7	6	9	10	11	12
18	15	16	15	14	13
19	20	21	22	23	24
30	29	28	27	26	25
31	32	33	34	35	36

Land Ownership

County..... blaine .....

T. 26N. R. 23E..... Plat No. 113.....

Farm Checked: Date 2-2-66 .....

**MONTANA WATER RESOURCES BOARD**  
**Water Resources Survey**

Photo No. 6R-137

By Dave

Legal Land Owner Gertrude Hawley Address \_\_\_\_\_

Operator..... Address.....

Water is delivered by:— 1. Private System; 2. Ditch Company; 3 State Project; ~~XXX~~ Federal Project; 5. Irrigation District

[illegible]

**NOTE: R—Denotes Regular Irrigation. F—Flood Irrigation.**

Adequate Supply: Yes No Explain  
Remarks

110 N.E.SENE.SW Sec. 24 11.1 0

...River Basin

Information From:

Field

Also in: Plat No.	Twp.	Rge.	Plat No.	Twp.	Rge.	Plat No.	Twp.	Rge.
Plat No.	Twp.	Rge.	Plat No.	Twp.	Rge.	Plat No.	Twp.	Rge.

6	5	4	3	2	1
7	8	9	10	11	12
13	14	15	16	17	18
19	20	21	22	23	24 H D
29	28	27	26	25	24
31	32	33	34	35	36

Land Ownership

County Elaine

T 26N R 23E Plat No. 113

Farm Checked: Date 9-6-66

**MONTANA WATER RESOURCES BOARD**  
**Water Resources Survey**

Photo No. 6R-168

By \_\_\_\_\_ Date \_\_\_\_\_

Legal Land Owner.....Flat Head

Address.....

Operator..... Address.....

Water is delivered by:— 1. Private System; 2. Ditch Company; 3. State Project; ~~xxx~~ Federal Project; 5. Irrigation District

**NOTE: R—Denotes Regular Irrigation. F—Flood Irrigation.**

Adequate Supply: Yes ..... No ..... Explain.  
Remarks .....

45	Pt. SESE	Sec. 11	12.0	2.1
	Pt. NESE	Sec. 11	10.9	0

## River Basin

Also in: Plat No.	Twp.	Rge.	Plat No.	Twp.	Rge.	Plat No.	Twp.	Rge.
Plat No.	Twp.	Rge.	Plat No.	Twp.	Rge.	Plat No.	Twp.	Rge.

Information From:  
Field



6	5	4	3	2	1
7		9	10	11	12
				13	
18	17	16	15	14	13
19	20	21	22	23	24
29	29	28	27	26	25
31	32	33	34	35	36

Land Owners:

County.....Blaine.....

T. 26N R. 23E Plat No. 113

Farin Checked: Date 9-5-66 .....

**MONTANA WATER RESOURCES BOARD**  
Water Resources Survey

Photo No. 6R-168

By Dave.....

Legal Land Owner.....Round Head.

Address.....

Operator..... Address.....

Water is delivered by:— 1. Private System; 2. Ditch Company; 3. State Project; ~~X~~ Federal Project; 5. Irrigation District

**NOTE: R—Denotes Regular Irrigation. F—Flood Irrigation.**

Adequate Supply: Yes..... No..... Explain.....

Remarks 29 NENE Sec. 11 14.5 0

## Kiver Basin

## Information From

Field