

T. 26N. R. 23E... Plat No. 113...

## MONTANA WATER RESOURCES BOARD

Photo No. 6R-137

## Water Resources Survey

By \_\_\_\_\_ have

Legal Land Owner     Mrs. Otter Robe

Address.....

Operator

Address .....

Water is delivered by— 1. Private System;

2. Ditch Company:

3. State Project;

~~4~~ Federal Project;

## 5. Irrigation District

[illegible]

**NOTE: R--Denotes Regular Irrigation. F--Flood Irrigation.**

Adequate Supply:	Yes	No	Explain
Remarks			

100 Pt. SWNW Sec. 24 2.9 0

### ... River Basin

Information From:

Also in: Plat No.	Twp.	Rge.	Plat No.	Twp.	Rge.	Plat No.	Twp.	Rge.
Plat No.	Twp.	Rge.	Plat No.	Twp.	Rge.	Plat No.	Twp.	Rge.

6	5	4	3	2	1
7	8	9	10	11	12
13	14	15	16	17	18
19	20	21	22	23	24
25	26	27	28	29	30
31	32	33	34	35	36

Land Ownership .....

.....

.....

T 26N R 23E Plat No. 113

Farm Checked: Date 9-2-66

**MONTANA WATER RESOURCES BOARD**  
**Water Resources Survey**

Photo No. 6R-137

By       Dave      

Legal Land Owner	Cecelia Cuts the Rope	Address

Operator	Address
...	...

Water is delivered by:— 1. Private System; 2. Ditch Company; 3. State Project; **XX** 4. Federal Project; 5. Irrigation District

[illegible]

**NOTE: R—Denotes Regular Irrigation. F—Flood Irrigation.**

Adequate Supply:	Yes	No	Explain
1. Adequate supply of water for drinking and domestic use			
2. Adequate supply of water for agricultural use			
3. Adequate supply of water for industrial use			
4. Adequate supply of water for power generation			
5. Adequate supply of water for navigation			
6. Adequate supply of water for recreation			
7. Adequate supply of water for fish and wildlife			
8. Adequate supply of water for other uses			

[illegible]

99	Ft. SENW	Sec. 24	6.7	0
	Ft. SWNW	Sec. 24	6.6	0
	Ft. NWNW	Sec. 24	3.7	
			17.0	

## .. River Basin

Information From:

Field .....

6	5	4	3	2	1
7	8	9	10	11	12
13	17	16	15	14	13
19	20	21	22	23	24
30	29	28	27	26	25
31	32	33	34	35	36

Land Ownership

T 26N R 23E... Plat No. 113...

Farm Checked: Date 9-6-66

**MONTANA WATER RESOURCES BOARD**  
**Water Resources Survey**

Photo No. 6R-136

By       Dave      

Legal Land Owner Garter Snake Runner Address \_\_\_\_\_

Operator.....	Address.....
---------------	--------------

Water is delivered by:— 1. Private System; 2. Ditch Company; 3. State Project; ~~XXX~~ Federal Project; 5. Irrigation District

[illegible]

**NOTE: R—Denotes Regular Irrigation. F—Flood Irrigation.**

Adequate Supply: Yes ☐ No ☐ Explain \_\_\_\_\_

Remarks \_\_\_\_\_

60 SWNE Sec. 11 38.0 2.0

River Basin

Also in: Plat No. ....	Twp. ....	Rge. ....	Plat No. ....	Twp. ....	Rge. ....	Plat No. ....	Twp. ....	Rge. ....
Plat No. ....	Twp. ....	Rge. ....	Plat No. ....	Twp. ....	Rge. ....	Plat No. ....	Twp. ....	Rge. ....

Information From:  
Field

6	5	4	3	2	1
7	8	9	10	11	12
18	17	16	15	14	13
19	20	21	22	23	24
30	29	28	27	26	25
31	32	33	34	35	36

Land Ownership.....

.....

.....

County. .... Blaine .....

T. 26N. R. 23E. Plat No. 113.

Farm Checked: Date 9-2-66

**MONTANA WATER RESOURCES BOARD**  
**Water Resources Survey**

Photo No. 6R-168

By Dave



Legal Land Owner.....Shortnose.....

Address.....

[illegible]

Water is delivered by:— 1. Private System; 2. Ditch Company; 3. State Project; 4. Federal Project; 5. Irrigation District

**NOTE: R—Denotes Regular Irrigation. F—Flood Irrigation.**

Adequate Supply: Yes..... No..... Explain.....  
Remarks.....

54 W<sup>1</sup>/<sub>2</sub> SESWSW Sec. 1 0 3.3

## ...River Basin

Also in: Plat No. ....	Twp. ....	Rge. ....	Plat No. ....	Twp. ....	Rge. ....	Plat No. ....	Twp. ....	Rge. ....
Plat No. ....	Twp. ....	Rge. ....	Plat No. ....	Twp. ....	Rge. ....	Plat No. ....	Twp. ....	Rge. ....

Information From:  
Field Survey

6	5	4	3	2	1
7	8	9	10	11	12
18	17	16	15	14	13
19	20	21	22	23	24
30	29	28	27	26	25
31	32	33	34	35	36

Land Ownership \_\_\_\_\_

\_\_\_\_\_

\_\_\_\_\_



County..... Blaine.....

Farm Checked: Date 9-6-66

## Water Resources Sarvey

Photo No. 6R-168

By Dave

Legal Land Owner Shortman #1 Address

Operator..... Address.....

Water is delivered by:— 1. Private System; 2. Ditch Company; 3. State Project; ~~4.~~ Federal Project; 5. Irrigation District

**NOTE: R—Denotes Regular Irrigation. F—Flood Irrigation.**

Adequate Supply: Yes      No      Explain

Remarks

25	Pt. SWNE	Sec. 11	15.6	0
	Pt. SENE	Sec. 11	6.2	0
			21.8	

River Basin

Information From:

Field.....

Also in: Plat No. ....	Twp. ....	Rge. ....	Plat No. ....	Twp. ....	Rge. ....	Plat No. ....	Twp. ....	Rge. ....
Plat No. ....	Twp. ....	Rge. ....	Plat No. ....	Twp. ....	Rge. ....	Plat No. ....	Twp. ....	Rge. ....

6	5	4	3	2	1
7	8	9	10	11	12
13	14	15	16	17	18
19	20	21	22	23	24
25	26	27	28	29	30
31	32	33	34	35	36

Land Ownership

County Blaine

T 26N R 23E Plat No. 113

Farm Checked: Date 9-6-16

**MONTANA WATER RESOURCES BOARD**  
**Water Resources Survey**

Photo No. 6P-136

By Dave

Legal Land Owner.....James Shortman.....Address.....

Operator	Address
...	...

Water is delivered by:— 1. Private System; 2. Dutch Company; 3. State Project; ④ Federal Project; 5. Irrigation District

[illegible]

**NOTE: R—Denotes Regular Irrigation. F—Flood Irrigation.**

Adequate Supply: Yes		No	Explain
Remarks			

75 Ft. SFSE      Sec. 14      13.2      0

## River Basin

Also in: Plat No. ....	Twp. ....	Rge. ....	Plat No. ....	Twp. ....	Rge. ....	Plat No. ....	Twp. ....	Rge. ....
Plat No. ....	Twp. ....	Rge. ....	Plat No. ....	Twp. ....	Rge. ....	Plat No. ....	Twp. ....	Rge. ....

Information From:

Field.....

6	5	4	3	2	1
7	8	9	10	11	12
18	17	16	15	14	13
19	20	21	22	23	24
30	29	28	27	26	25
31	32	33	34	35	36

Land Ownership .....

.....

.....

County      Elaine

T. 26N R 23E ... Plat No. 113....

Farm Checked: Date 9-6-68

## MONTANA WATER RESOURCES BOARD

Photo No. 6R-136

## Water Resources Survey

By Dave

Legal Land Owner John Baptist Shortman Address

Operator	Address
...	...

Water is delivered by:— 1. Private System; 2. Ditch Company; 3. State Project; ~~XXX~~ Federal Project; 5. Irrigation District

[illegible]

**NOTE: R—Denotes Regular Irrigation. F--Flood Irrigation.**

Adequate Supply:	Yes	No	Explain
Remarks			

71	Pt. SENW	Sec. 14	19.9	0
	SWNW	Sec. 14	0	5.1

### ...River Basin.

Information From:  
Field/Ralph Miller

Also in: Plat No.	Twp.	Rge.	Plat No.	Twp.	Rge.	Plat No.	Twp.	Rge.
Plat No.	Twp.	Rge.	Plat No.	Twp.	Rge.	Plat No.	Twp.	Rge.

6	5	4	3	2	1
7	8	9	10	11	12
18	17	16	15	14	13
19	20	21	22	23	24
30	29	28	27	26	25
31	32	33	34	35	36

Land Ownership.....

.....

.....

T. 26N. R. 23E. Plat No. 113.

Farm Checked: Date 9-2-66 .....

## MONTANA WATER RESOURCES BOARD

Photo No. 6R-136

## Water Resources Survey

By.....Lave.....

Legal Land Owner.....Paddy Skinner.....Address.....

Operator..... Address.....

Water is delivered by:— 1. Private System; 2. Ditch Company; 3. State Project; ~~4. Federal Project~~; 5. Irrigation District

[illegible]

**NOTE: R—Denotes Regular Irrigation. F—Flood Irrigation.**

Adequate Supply: Yes		No		Explain	

Remarks.....

63 PL. N.F.S.F. Sec. 14 6.2 0.0

Pt. SESE	Sec. 14	3.0	0.0
----------	---------	-----	-----

### ..River Basin.

Information From:  
field

Also in: Plat No.	Twp.	Rge.	Plat No.	Twp.	Rge.	Plat No.	Twp.	Rge.
Plat No.	Twp.	Rge.	Plat No.	Twp.	Rge.	Plat No.	Twp.	Rge.

6	5	4	3	2	1
7	8	9	10	11	12
13	14	15	16	17	18
19	20	21	22	23	24
25	26	27	28	29	30
31	32	33	34	35	36

Land Ownership .....

.....

.....



T. 26N. R. 23E. .... Plat No. 113. ....

Farm Checked: Date 9-2-66

## MONTANA WATER RESOURCES BOARD

Photo No. 6R-136

## Water Resources Survey

By Lave

Legal Land Owner James Snow Address \_\_\_\_\_

Operator	Address
...	...

Water is delivered by:— 1. Private System; 2. Ditch Company; 3. State Project; 4. Federal Project; 5. Irrigation District

[illegible]

**NOTE: R—Denotes Regular Irrigation. F—Flood Irrigation.**

Adequate Supply:		Yes	No	Explain
Remarks				

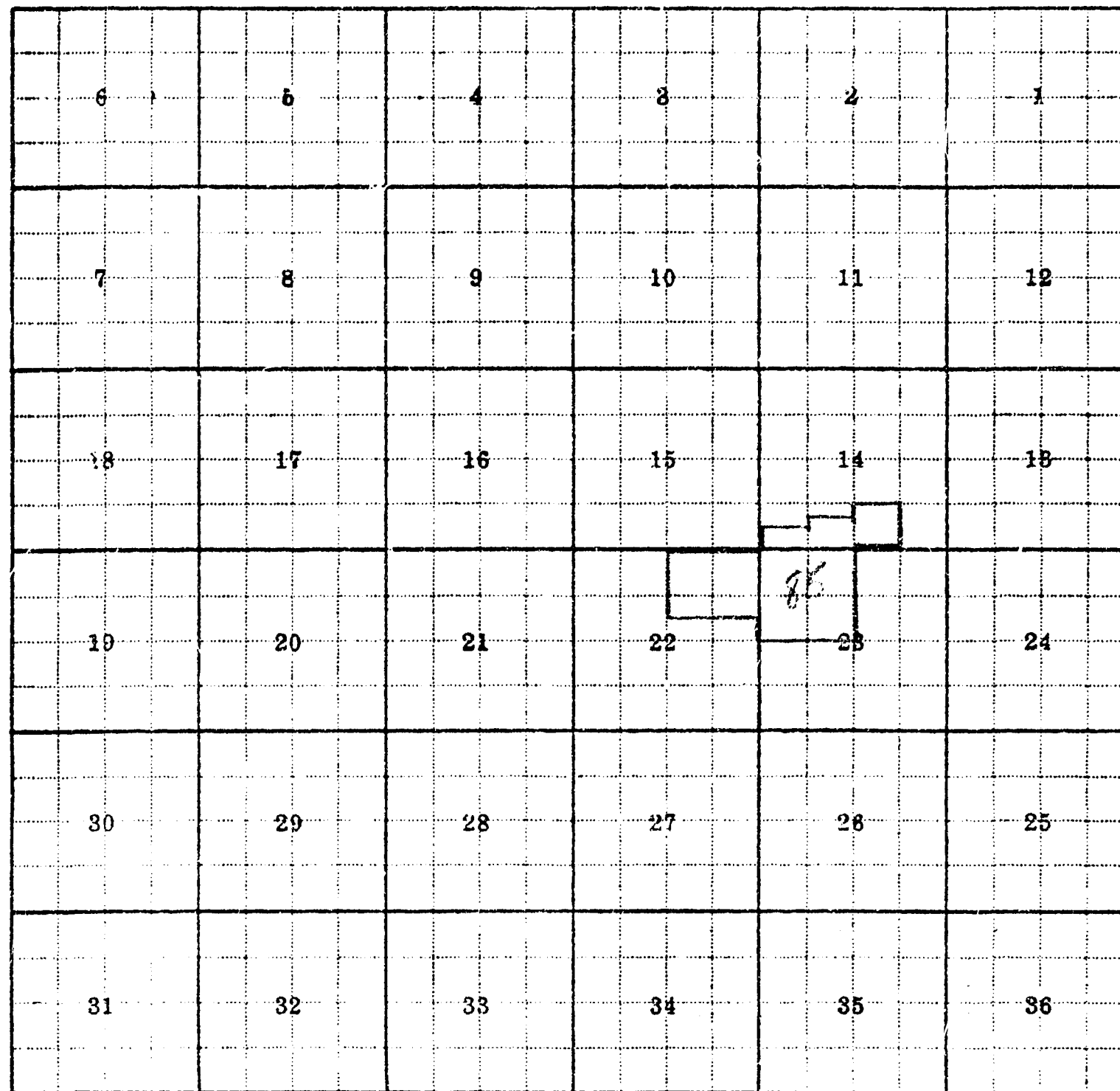
85	SWSE	Sec. 14	16.5	21.5
	Pt. SESW	Sec. 14	0	21.6
	Pt. SWSW	Sec. 14	0	3.4
	NENW	Sec. 23	0	3.3

River Basin.....

Also in:	Plat No.	Twp.	Rge.	Plat No.	Twp.	Rge.	Plat No.	Twp.	Rge.	Information From:
	Plat No.	Twp.	Rge.	Plat No.	Twp.	Rge.	Plat No.	Twp.	Rge.	

Information From:

Field



Land Ownership.....

.....

.....

County..... Blaine .....

T. 26N....R. 23E.... Plat No....113....

Farm Checked: Date 9-2-66

**MONTANA WATER RESOURCES BOARD**  
**Water Resources Survey**

Photo No. 6R-136.....

By Dave



Legal Land Owner.....Esther Striker

Address.....

[illegible]

Water is delivered by:— 1. Private System; 2. Ditch Company; 3. State Project; ~~4. Federal Project~~; 5. Irrigation District

[illegible]

**NOTE: R—Denotes Regular Irrigation. F—Flood Irrigation.**

Adequate Supply: Yes..... No..... Explain.....  
Remarks.....

69 NWSE. Sec. 14 18.4 1.6

River Basin.....

Also in: Plat No. ....	Twp. ....	Rge. ....	Plat No. ....	Twp. ....	Rge. ....	Plat No. ....	Twp. ....	Rge. ....
Plat No. ....	Twp. ....	Rge. ....	Plat No. ....	Twp. ....	Rge. ....	Plat No. ....	Twp. ....	Rge. ....

Information From:

**Eveld**.....

6	5	4	3	2	1
7	8	9	10	11	12
13	14	15	16	17	18
19	20	21	22	23	24
25	26	27	28	29	30
31	32	33	34	35	36

Land Ownership.....

.....

.....

County Elaine

T 26N R 23E Plat No. 113....

Farm Checked: Date 9-2-66

**MONTANA WATER RESOURCES BOARD**  
**Water Resources Survey**

Photo No. 6E-137

By Dave

Legal Land Owner    Hays Townsite	Address
-----------------------------------	---------

<b>Operator</b>	<b>Address</b>
-----------------	----------------

Water is delivered by— 1. Private System; 2. Ditch Company; 3. State Project; 4. Federal Project; 5. Irrigation District

[illegible]

**NOTE: R—Denotes Regular Irrigation. F—Flood Irrigation.**

Adequate Supply	Yes	No	Explain
Remarks			

SESE      Sec. 24      36.5      0

## ...River Basin

Also in: Plat No. 114 Twp. 26N Rge. 24E Plat No.      Twp.      Rge      Plat No.      Twp.      Rge  
 Plat No.      Twp.      Rge      Plat No.      Twp.      Rge      Plat No.      Twp.      Rge

Information From:  
Store Owner

6	5	4	3	2	1
7	8	9	10	11	12
13	14	15	16	17	18
19	20	21	22	23	24
25	26	27	28	29	30
31	32	33	34	35	36

Land Ownership.....  
.....  
.....

T 26N R 23E Plat No. 113

Farm Checked: Date 9-2-66

**MONTANA WATER RESOURCES BOARD**  
**Water Resources Survey**

Photo No. 6R-137

By Dave

Legal Land Owner Julia Turcotte Address

<b>Operator</b>	<b>Address</b>
-----------------	----------------

Water is delivered by:— 1. Private System; 2. Ditch Company; 3. State Project; ~~4.~~ **XX** 4. Federal Project; 5. Irrigation District

[illegible]

**NOTE: R—Denotes Regular Irrigation. F—Flood Irrigation.**

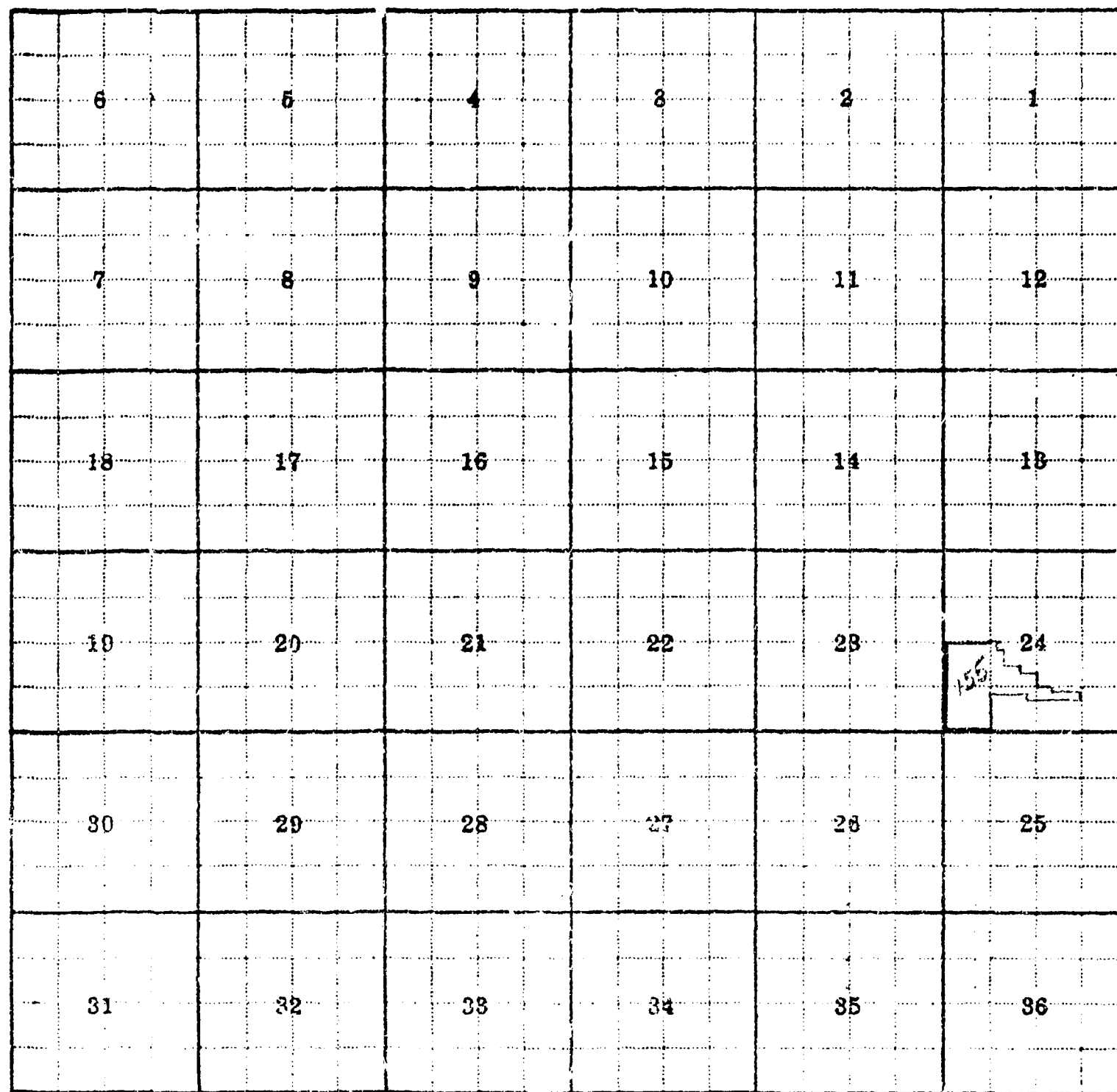
Adequate Supply: Yes..... No..... Explain.....  
Remarks.....

155	Pt. NFSE	Sec. 24	2.1	0
	Pt. NWSE	Sec. 24	0.3	0
	Pt. SESW	Sec. 24	1.2	0
	Pt. SWSE	Sec. 24	6.4	0
			10.0	

River Basin.....

Also in: Plat No. ....	Twp. ....	Rge. ....	Plat No. ....	Twp. ....	Rge. ....	Plat No. ....	Twp. ....	Rge. ....	Information From:
Plat No. ....	Twp. ....	Rge. ....	Plat No. ....	Twp. ....	Rge. ....	Plat No. ....	Twp. ....	Rge. ....	Field

Information From:  
Field



Land Ownership



County Elaine

T 26N... R 23E.... Plat No. 113....

Farm Checked: Date 9-2-66

## MONTANA WATER RESOURCES BOARD

Photo No. 6E-136.....

## Water Resources Survey

By Dave

Legal Land Owner .. Rufus Warrior

Address.....

Operator.....	Address.....
---------------	--------------

Water is delivered by:— 1. Private System: 2. Ditch Company: 3. State Project: 4. Federal Project: 5. Irrigation District

**NOTE: R—Denotes Regular Irrigation. F—Flood Irrigation.**

Adequate Supply:	Yes	No	Explain
Remarks:			

61 Ft. NESE	Sec. 14	17.4	0.1
F <sup>1</sup> / <sub>2</sub> NWSE	Sec. 14	19.5	0.4

River Basin

Information From:

Field

Also in: Plat No.	Twp.	Rge.	Plat No.	Twp.	Rge.	Plat No.	Twp.	Rge.
Plat No.	Twp.	Rge.	Plat No.	Twp.	Rge.	Plat No.	Twp.	Rge.

6	5	4	3	2	1
7	8	9	10	11	12
18	17	16	15	14	13
19	20	21	22	23	24
30	29	28	27	26	25
31	32	33	34	35	36

Land Ownership \_\_\_\_\_

\_\_\_\_\_

\_\_\_\_\_

T 26N R 23E Plat No. 113

Farm Checked: Date 9-2-66

## MONTANA WATER RESOURCES BOARD

Photo No. 6R-137

## Water Resources Survey

By: Dave

Legal Land Owner Fred White Address \_\_\_\_\_

Operator.....	Address.....
---------------	--------------

Water is delivered by.— 1. Private System; 2. Ditch Company; 3. State Project; ~~4. Federal Project~~; 5. Irrigation District

[illegible]

**NOTE: R—Denotes Regular Irrigation. F—Flood Irrigation.**

Adequate Supply: Yes ..... No ..... Explain.....

Remarks.....

168 Pt. SENW Sec. 24 4.4 0

Pt. NESW Sec. 24 2.1 0

River Basin.....

Also in: Plat No.....	Twp.....	Rge.....	Plat No.....	Twp.....	Rge.....	Plat No.....	Twp.....	Rge.....
Plat No.....	Twp.....	Rge.....	Plat No.....	Twp.....	Rge.....	Plat No.....	Twp.....	Rge.....

Information From:  
Field

6	5	4	3	2	1
7	8	9	10	11	12
18	17	16	15	14	13
19	20	21	22	23	24 1/8
30	29	28	27	26	25
31	32	33	34	35	36

Land Ownership

County..... Blaine

T 26N R 24E Plat No. 114

Farm Checked: Date 8-30-66

**MONTANA WATER RESOURCES BOARD**  
**Water Resources Survey**

Photo No. 1R-104

By ..... Dave

6F-138

Legal Land Owner.....Bobtail Bear

Address.....Hays

Operator.

Address

Water is delivered by:— 1. Private System;

2. Ditch Company:

3. State Project;

4. Federal Project:

## 5 Irrigator District

[illegible]

**NOTE: R—Denotes Regular Irrigation. F—Flood Irrigation.**

Adequate Supply: Yes ☐ No ☐ Explain \_\_\_\_\_  
Remarks \_\_\_\_\_

141 SESW Sec. 19 13.8 0.7

SWSE, Sec. 19 6.8 0.7

NENWNWENW, Sec. 30 0.0 1.2

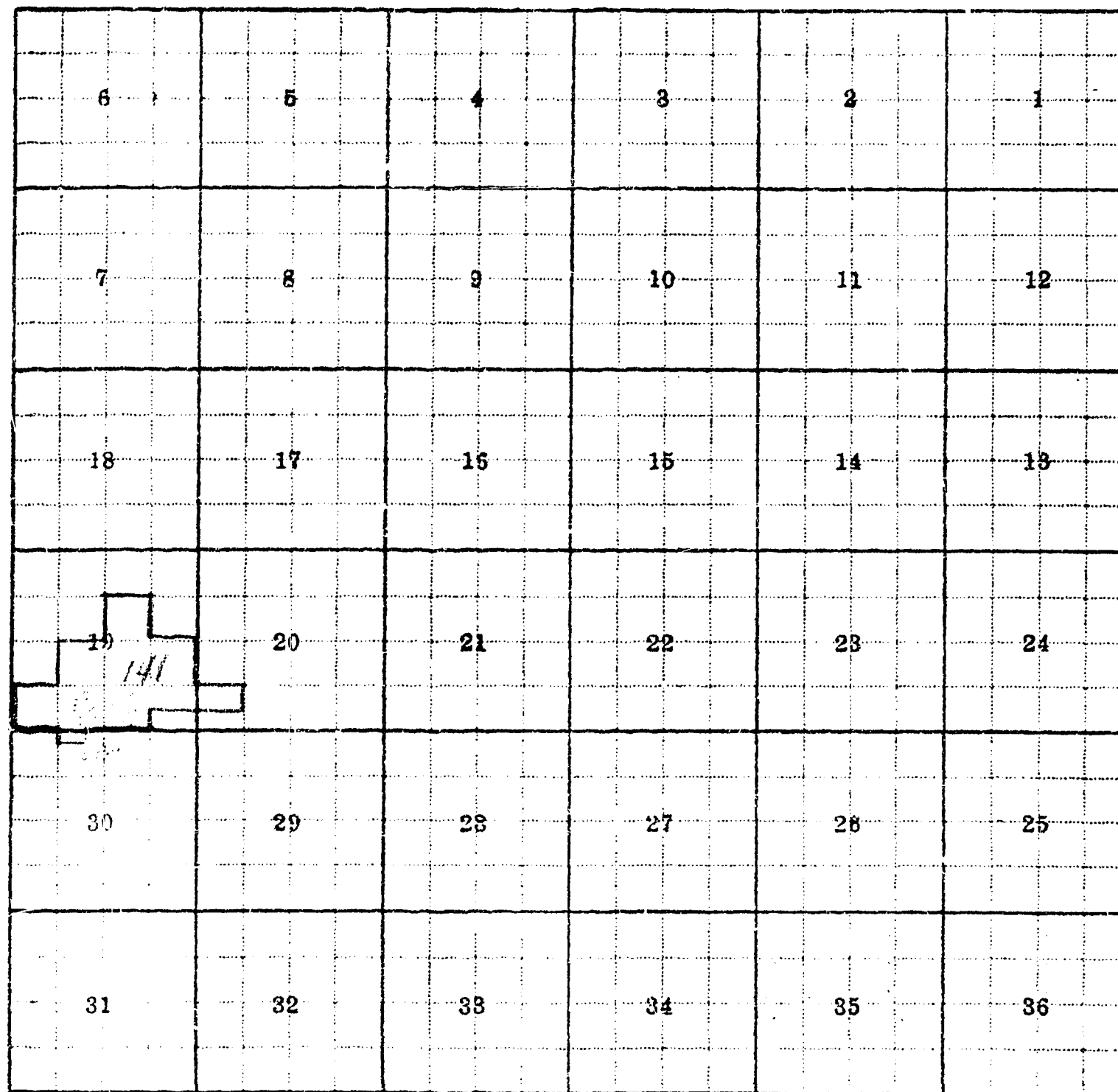
$$\frac{20.6}{2.6}$$

## River Basin

Information From:

Also in: Plat No.	Twp.	Rge.	Plat No.	Twp.	Rge.	Plat No.	Twp.	Rge.
Plat No.	Twp.	Rge.	Plat No.	Twp.	Rge.	Plat No.	Twp.	Rge.

Field



Land Ownership

T 26N R 24E Plat No. 114

Farm Checked: Date 8-30-66

**MONTANA WATER RESOURCES BOARD**  
**Water Resources Survey**

Photo No. ....

By Dave .....

Legal Land Owner The Boy Address Hays

Operator.....	Address.....
---------------	--------------

Water is delivered by:— 1. Private System; 2. Ditch Company; 3. State Project; 4. Federal Project; 5. Irrigation District

[illegible]

**NOTE: R—Denotes Regular Irrigation. F—Flood Irrigation.**

Adequate Supply: Yes ☐ No ☐ Explain: \_\_\_\_\_

Remarks \_\_\_\_\_

567 Pt. SESW Sec. 30, 0 0.5

## River Basin

Information From:

Field

Also in: Plat No.	Twp.	Rge.	Plat No.	Twp.	Rge.	Plat No.	Twp.	Rge.
Plat No.	Twp.	Rge.	Plat No.	Twp.	Rge.	Plat No.	Twp.	Rge.

6	5	4	3	2	1
7	8	9	10	11	12
18	17	16	15	14	13
19	20	21	22	23	24
30 JUL 1953	29	28	27	26	25
31	32	33	34	35	36

Land Ownership.....

.....

.....



County. Elaine

T 26N R 24E Plat No. 114...

Farm Checked: Date 8-30-66

## MONTANA WATER RESOURCES BOARD

Photo No. 1R-10

## Water Resources Survey

By Dave

Legal Land Owner Stephen Bradley Address Hays

Operator.....George Bradley.....Address.....

Water is delivered by:— 1. Private System; 2. Ditch Company; 3. State Project; **XX**. Federal Project; 5. Irrigation District

[illegible]

**NOTE: R—Denotes Regular Irrigation. F—Flood Irrigation.**

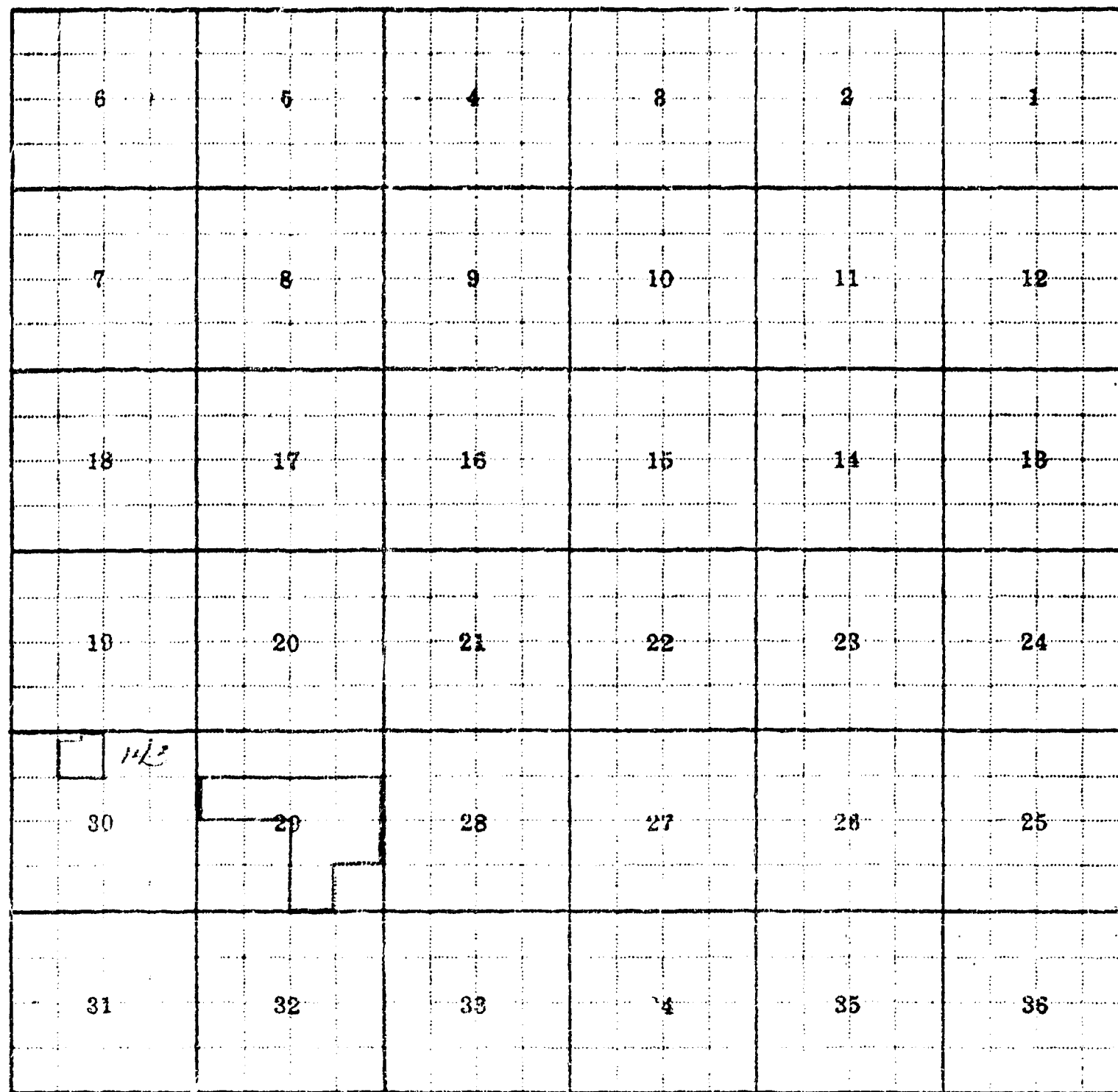
Adequate Supply: Yes		No		Explain	
Remarks					

143	NENW	Sec. 30	18.7	0.4
	SWNW	Sec. 29	<u>5.4</u>	<u>4.8</u>
			25.1	5.2

## ... River Basin

Information From:  
Field

Also in: Plat No.	Twp.	Rge.	Plat No.	Twp.	Rge.	Plat No.	Twp.	Rge.
Plat No.	Twp.	Rge.	Plat No.	Twp.	Rge.	Plat No.	Twp.	Rge.



Land Ownership.....  
.....  
.....

T...26N.R...24E.... Plat No...114....

Farm Checked: Date 8-30-66

**MONTANA WATER RESOURCES BOARD**  
**Water Resources Survey**

Photo No. 1R-104; 6R-138

By Dave



Legal Land Owner.....Babianna Skunk Capture.....

Address..... Hays

Operator .....	Address.....
----------------	--------------

Water is delivered by:— 1. Private System; 2. Ditch Company; 3 State Project; ~~XXX~~ Federal Project. 5. Irrigation District

[illegible]

**NOTE: R—Denotes Regular Irrigation. F—Flood Irrigation.**

Adequate Supply: Yes ..... No ..... Explain .....

Remarks .....

151	S $\frac{1}{2}$ SESE, Sec. 19	4.6	1.7
	S $\frac{1}{2}$ SWSW, Sec. 20	1.0	0.0
	NWNW, Sec. 29	2.5	7.6
	NENE, Sec. 30	<u>33.0</u>	<u>5.7</u>
		41.1	15.0

River Basin.....

Also in: Plat No. ....	Twp. ....	Rge. ....	Plat No. ....	Twp. ....	Rge. ....	Plat No. ....	Twp. ....	Rge. ....
Plat No. ....	Twp. ....	Rge. ....	Plat No. ....	Twp. ....	Rge. ....	Plat No. ....	Twp. ....	Rge. ....

Information From:  
Field

6	5	4	8	2	1
7	8	9	10	11	12
18	17	16	15	14	13
19	20	21	22	23	24
	25	26	27	28	29
30	31	32	33	34	35
36	37	38	39	40	41

Land Ownership \_\_\_\_\_

\_\_\_\_\_

\_\_\_\_\_

County... Blaine...

T 26N R 24E Plat No. 114

**MONTANA WATER RESOURCES BOARD**  
**Water Resources Survey**

Photo No. IR-104

Bv. Daye

Legal Land Owner	Address	Hays
Pretty Woman Capture		

[illegible]

Water is delivered by:— 1. Private System; 2. Ditch Company; 3. State Project; ~~XXXX~~ Federal Project; 5. Irrigation District

[illegible]

Adequate Supply: Yes..... No..... Explain.....

Remarks.....

126	SWNW	Sec. 30	22.4	0
-----	------	---------	------	---

## .. River Basin

Also in: Plat No. 113 Twp. 26N Rge. 23E Plat No. Twp. Rge. Plat No. Twp. Rge.  
Plat No. Twp. Rge. Plat No. Twp. Rge. Plat No. Twp. Rge.

Information From:  
Field

6	5	4	3	2	1
7	8	9	10	11	12
13	14	15	16	17	18
19	20	21	22	23	24
<div> <div></div> <div>25</div> <div>30</div> </div>	26	27	28	29	
31	32	33	34	35	36

Land Ownership

County.....Blaine.....

T 26N R 24E Plat No. 114

Farm Checked: Date 8-30-66

**MONTANA WATER RESOURCES BOARD**  
**Water Resources Survey**

Photo No. 1R=104

By ..... Dave .....



Legal Land Owner Ignatius Fisher Address Hays

[illegible]

Water is delivered by:— 1. Private System; 2. Ditch Company; 3. State Project; ~~4. Federal Project;~~ 5. Irrigation District

**NOTE: R—Denotes Regular Irrigation. F—Flood Irrigation.**

Adequate Supply: Yes..... No..... Explain.....

Remarks.....

137 E<sub>1</sub>F<sub>1</sub>SWNE Sec. 30 4.4 0

SESENE	Sec.	30	0.0	0
--------	------	----	-----	---

River Basin.....

Also in: Plat No. ....	Twp. ....	Rge. ....	Plat No. ....	Twp. ....	Rge. ....	Plat No. ....	Twp. ....	Rge. ....
Plat No. ....	Twp. ....	Rge. ....	Plat No. ....	Twp. ....	Rge. ....	Plat No. ....	Twp. ....	Rge. ....

Information From:

Field

6	5	4	3	2	1
7	8	9	10	11	12
18	17	16	15	14	13
19	20	21	22	23	24
<div data-bbox="568 1105 600 1166" style="border: 1px solid black; width: 10px; height: 10px; display: inline-block;"></div> <div data-bbox="700 1160 732 1221" style="border: 1px solid black; width: 10px; height: 10px; display: inline-block;"></div> <div data-bbox="757 1197 789 1221" style="border: 1px solid black; width: 10px; height: 10px; display: inline-block;"></div> 30 137	29	28	27	26	25
31	32	33	34	35	36

Land Ownership



T 26NR 24E Plat No. 114

Farm Checked: Date 8-30-66.....

## MONTANA WATER RESOURCES BOARD

Photo No. .... 1E-104 .....

## Water Resources Survey

By ..... Dave .....

Legal Land Owner	Address	Pays
Julia Fisher		

[illegible]

Water is delivered by:— 1. Private System; 2. Ditch Company; 3. State Project; **XX** 4. Federal Project; 5. Irrigation District

[illegible]

**NOTE: R—Denotes Regular Irrigation. F—Flood Irrigation.**

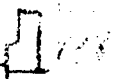
Adequate Supply: Yes		No	Explain
Remarks			

138 Ft. SWNE 2.9 11.6

River Basin.....

Also in: Plat No.	Twp.	Rge.	Plat No.	Twp.	Rge.	Plat No.	Twp.	Rge.
Plat No.	Twp.	Rge.	Plat No.	Twp.	Rge.	Plat No.	Twp.	Rge.

Information From:  
Field

6	5	4	3	2	1
7	8	9	10	11	12
13	17	16	15	14	13
19	20	21	22	23	24
30 	29	28	27	26	25
31	32	33	34	35	36

Land Ownership

County. Blaine

T 26N R 24E Plat No. 114

Farm Checked: Date 8-30-66

## Water Resources Survey

Photo No. 1P-104

By \_\_\_\_\_ Dave \_\_\_\_\_



Legal Land Owner Belknap Fox Address Hays

[illegible]

Water is delivered by:— 1. Private System; 2. Ditch Company; 3. State Project; ~~XXX~~ Federal Project; 5. Irrigation District

**NOTE: R—Denotes Regular Irrigation. F—Flood Irrigation.**

Adequate Supply: Yes..... No..... Explain.....  
Remarks.....

207	FLEAF1 SESW	Sec. 30	1.0	0
-----	-------------	---------	-----	---

...River Basin.

Information From:

Field.....

Also in: Plat No.	Twp.	Rge.	Plat No.	Twp.	Rge.	Plat No.	Twp.	Rge.
Plat No.	Twp.	Rge.	Plat No.	Twp.	Rge.	Plat No.	Twp.	Rge.

3	5	4	3	2	1
7	8	9	10	11	12
13	17	16	15	14	13
19	20	21	22	23	24
30	29	28	27	26	25
31	32	33	34	35	36

Land Ownership \_\_\_\_\_

\_\_\_\_\_

\_\_\_\_\_

County.....Elaine.....

T 26N R 24E Plat No. 114

Farm Checked: Date 8-30-66 .....

**MONTANA WATER RESOURCES BOARD**  
**Water Resources Survey**

Photo No 1R-104

By Dave



Legal Land Owner Fred Gone Address Hays

Operator.....	Address.....
---------------	--------------

Water is delivered by:— 1. Private System; 2. Ditch Company; 3. State Project; ~~XXX~~ 4. Federal Project; 5. Irrigation District

[illegible]

**NOTE: R—Denotes Regular Irrigation. F—Flood Irrigation.**

Adequate Supply: Yes..... No..... Explain.....  
Remarks.....

219 W<sub>1</sub>E<sub>2</sub> NFSESH, Sec. 30 1.0 0

### ... River Basin

Information From:  
Field

Also in: Plat No. ....	Twp. ....	Rge .....	Plat No. ....	Twp. ....	Rge .....	Plat No. ....	Twp. ....	Rge .....
Plat No. ....	Twp. ....	Rge .....	Plat No. ....	Twp. ....	Rge .....	Plat No. ....	Twp. ....	Rge .....

6	5	4	3	2	1
7	8	9	10	11	12
13	14	15	16	17	18
19	20	21	22	23	24
25	26	27	28	29	30
31	32	33	34	35	36

Land Ownership

County Elaine

T 26N R 24E Plat No. 114

Farin Checked: Date 8-30-66

## MONTANA WATER RESOURCES BOARD

Photo No. 1R-104

## Water Resources Survey

By                      Dave

## Legal Land Owners Killed in Line

Address..... Hays

## Operator

Address

Water is delivered by:-- 1. Private System;

2. Ditch Company;

3. State Project;

~~XXX~~Federal Project;

## 5. Irrigation District

**NOTE: R—Denotes Regular Irrigation. F—Flood Irrigation.**

Adequate Supply: Yes      No      Explain  
Remarks:

136	Ft. SWNE	Sec. 30	0	2.5
	Ft. SENW	Sec. 30	15.7	0.0
	Ft. NESW	Sec. 30	2.5	4.8
			18.2	7.3
			7.3	
			25.5	

River Basin

Information From:

Field

Also in:	Plat No.	Twp.	Rge.	Plat No.	Twp.	Rge.	Plat No.	Twp.	Rge.
	Plat No.	Twp.	Rge.	Plat No.	Twp.	Rge.	Plat No.	Twp.	Rge.

6	5	4	3	2	1
7	8	9	10	11	12
13	17	16	15	14	13
19	20	21	22	23	24
27 136	29	28	27	26	25
31	32	33	34	35	36

Land Ownership



T. 25N... R. 24E..... Plat No. 114.....

Farm Checked: Date 8-30-66

**MONTANA WATER RESOURCES BOARD**  
Water Resources Survey

Photo No. 1R-104

By ..... Dave .....



Legal Land Owner.....Thomas Main.....Address.....Hays.....

Operator.....	Address.....
---------------	--------------

Water is delivered by:— 1. Private System; 2. Ditch Company; 3. State Project; 4. Federal Project; 5. Irrigation District

[illegible]

**NOTE: R—Denotes Regular Irrigation. F—Flood Irrigation.**

Adequate Supply: Yes . . . . . No . . . . . Explain . . . . .  
Remarks . . . . .

1044 N $\frac{1}{2}$ NWSENW Sec. 30, 0 0.5

### River Basin

Also in: Plat No.	Twp.	Rge.	Plat No.	Twp.	Rge.	Plat No.	Twp.	Rge.
Plat No.	Twp.	Rge.	Plat No.	Twp.	Rge.	Plat No.	Twp.	Rge.

Information From:  
Field

6	5	4	3	2	1
7	8	9	10	11	12
18	17	16	15	14	13
19	20	21	22	23	24
30 <input type="checkbox"/> 10/4	29	28	27	26	25
31	32	33	34	35	36

Land Ownership .....

.....

.....