F-1-A

County: Blaine

T 26N R 24E Plat No. 114

Farm Checked Date 8-30-66

Photo No. 1P-104

By Dave

MONTANA WATER RESOURCES BOARD

Water Resources Survey

Legal Land Owner Shell Lodge Iron Man Address Hays

Operator Address

Water is delivered by:— 1. Private System; 2. Ditch Company; 3. State Project; XXX Federal Project; 5. Irrigation District

App. No. Decree No.	NAME OF APPROPRIATOR TO WHOM DECREED	NAME OF STREAM	Date App. Date Priority	Miner's Inches	In Use	NAME OF DITCH (Water Delivered By)	No.	R/F	Present Irr. Acres	Irrigable Acres
See Proj.	U.S.I.S.	Little Peoples Cr.				Hays Unit	4	F	5.0	10.0

NOTE: R—Denotes Regular Irrigation. F—Flood Irrigation.

Adequate Supply: Yes No Explain

Remarks

93 S½NE¼SENE, N½N½SENE, Sec. 30 7.8 7.2

River Basin

Also in: Plat No.	Twp.	Rge.	Plat No.	Twp.	Rge.	Plat No.	Twp.	Rge.
Plat No.	Twp.	Rge.	Plat No.	Twp.	Rge.	Plat No.	Twp.	Rge.

Information From:

Field

6	5	4	3	2	1
7	8	9	10	11	12
18	17	16	15	14	13
19	20	21	22	23	24
30	29	28	27	26	25
31	32	33	34	35	36

Land Ownership

F-1-A

County Blaine

T 26N R 24E Plat No. 114

Farm Checked: Date 8-22-66

Photo No. 1R-104

By Dave

MONTANA WATER RESOURCES BOARD

Water Resources Survey

Legal Land Owner John McMeel Address Hays

Operator Same Address

Water is delivered by:— 1. Private System; 2. Ditch Company; 3. State Project. 4. Federal Project; 5. Irrigation District

App. No. Decree No.	NAME OF APPROPRIATOR TO WHOM DECREED	NAME OF STREAM	Date App. Date Priority	Miner's Inches	In Use	NAME OF DITCH (Water Delivered By)	No.	R/F	Present Irr. Acres	Irrigable Acres
See Proj.	U. S. I. S.	Little Peoples Creek	Allot. No. 1049			Hays Unit	4	F	10.0	0

NOTE: R—Denotes Regular Irrigation. F—Flood Irrigation.

Adequate Supply: Yes No Explain

Remarks

River Basin

Also in: Plat No.	Twp	Rge	Plat No.	Twp.	Rge	Plat No.	Twp.	Rge
Plat No.	Twp.	Rge	Plat No	Twp.	Rge	Plat No.	Twp.	Rge

Information From:

John McMeel

6	5	4	3	2	1
7	8	9	10	11	12
18	17	16	15	14	13
19	20	21	22	23	24
30	29	28	27	26	25
1949 31	32	33	34	35	36

Land Ownership

P-1-A

County Blaine

T 26N R 24E Plat No. 114

Farm Checked: Date 8-22-66

Photo No. 18-104

By Dave & Hans

MONTANA WATER RESOURCES BOARD

Water Resources Survey

Legal Land Owner St. Pauls Missio... Address

Operator Fay Williams Address

Water is delivered by:— 1. Private System; 2. Ditch Company; 3. State Project; 4. Federal Project; 5. Irrigation District

App. No. Decree No.	NAME OF APPROPRIATOR TO WHOM DECREED	NAME OF STREAM	Date App. Date Priority	Miner's Inches	In Use	NAME OF DITCH (Water Delivered By)	No.	R F	Present Irr. Acres	Irrigable Acres
See Proj.	U. S. I. S.	Little Peoples Creek				Hays Unit	4	R	111	0

NOTE: R—Denotes Regular Irrigation. F—Flood Irrigation.

Adequate Supply: Yes No Explain

Remarks

29 - 26N R. 24E	NWSW	34.0
29	SWSW	19.3
30	NESE	12.4
30	SESE	16.3
30	SWSE	20.7
32	NWNW	14.1
		116.8

River Basin

Also in: Plat No.	Twp.	Rge	Plat No.	Twp.	Rge	Plat No.	Twp.	Rge
Plat No.	Twp.	Rge	Plat No.	Twp.	Rge	Plat No.	Twp.	Rge

Information From:

Field

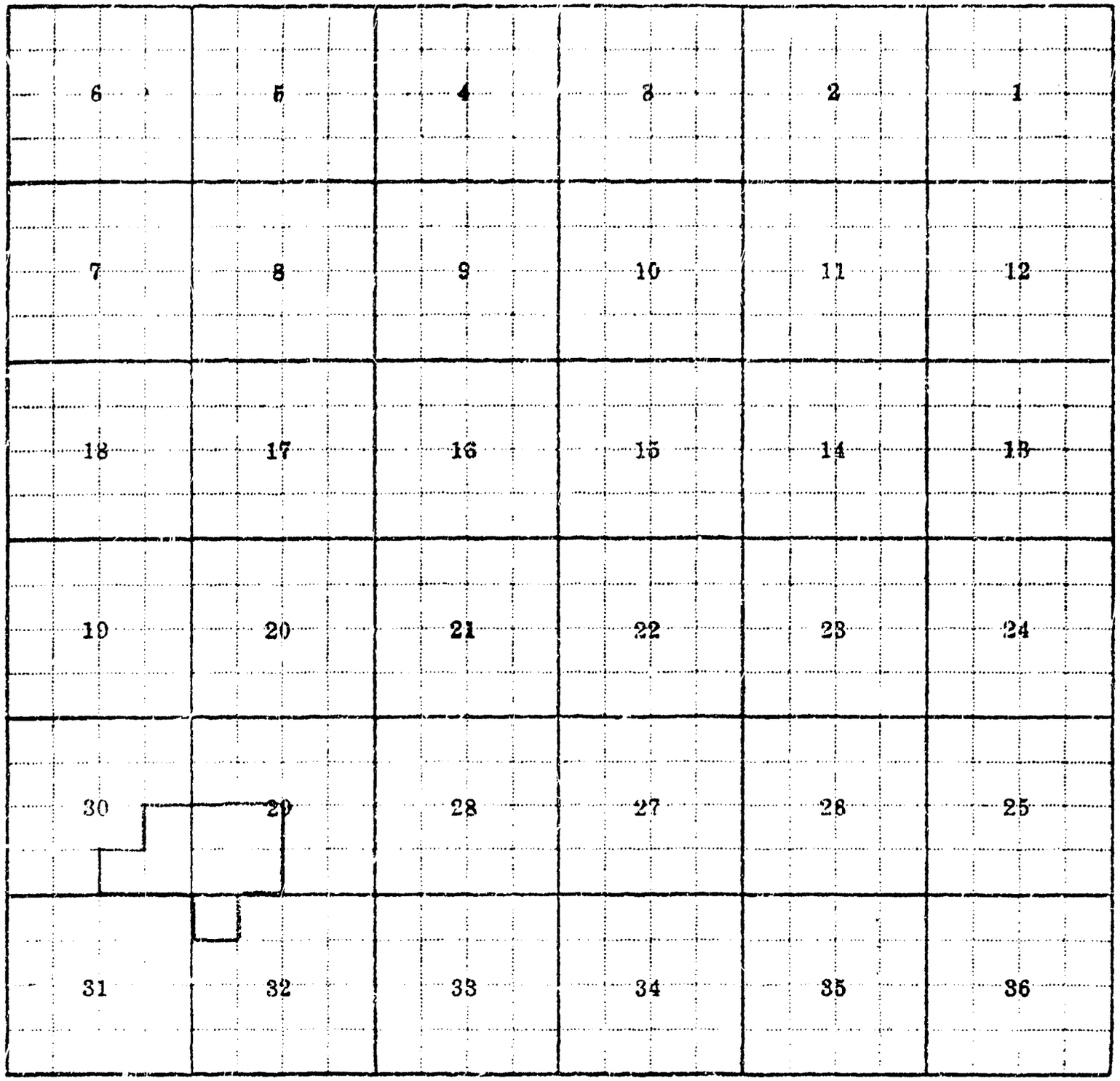

Land Ownership .....

F-1-A

County Blaine

T. 26N. R. 24E. Plat No. 114

Farm Checked: Date 8-30-66

Photo No. 1R-104

By Dave

MONTANA WATER RESOURCES BOARD

Water Resources Survey

Legal Land Owner Annie Mount

Address Hays

Operator

Address

Water is delivered by:— 1. Private System; 2. Ditch Company; 3. State Project; XX Federal Project; 5. Irrigation District

App. No. Decree No.	NAME OF APPROPRIATOR TO WHOM DECREED	NAME OF STREAM	Date App. Date Priority	Miner's Inches	In Use	NAME OF DITCH (Water Delivered By)	No.	R/F	Present Irr. Acres	Irrigable Acres
See Proj.	U. S. I. S.	Little Peoples Cr.				Hays Unit	4	F	15.3	0

NOTE: R—Denotes Regular Irrigation. F—Flood Irrigation.

Adequate Supply: Yes No Explain

Remarks

131 W½W½W½ SENW Sec. 30 0.5 0
Pt. NESW Sec. 30 13.7 1.1

River Basin

Also in: Plat No.	Twp.	Rge.	Plat No.	Twp.	Rge.	Plat No.	Twp.	Rge.
Plat No.	Twp.	Rge.	Plat No.	Twp.	Rge.	Plat No.	Twp.	Rge.

Information From:

Field

6	5	4	3	2	1
7	8	9	10	11	12
18	17	16	15	14	13
19	20	21	22	23	24
30 131	29	28	27	26	25
31	32	33	34	35	36

Land Ownership

P-1-A

County Blaine

T 26N R 24E Plat No. 114

Farm Checked: Date 8-30-66

Photo No. IR-104

MONTANA WATER RESOURCES BOARD

Water Resources Survey

By Dave

Legal Land Owner Margaret Mount Address Hays

Operator Address

Water is delivered by:— 1. Private System; 2. Ditch Company; 3. State Project; 4. Federal Project; 5. Irrigation District

App. No. Decree No.	NAME OF APPROPRIATOR TO WHOM DECREED	NAME OF STREAM	Date App. Date Priority	Miner's Inches	In Use	NAME OF DITCH (Water Delivered By)	No.	R/F	Present Irr. Acres	Irrigable Acres
See Proj.	U.S.I.S.	Little Peoples Cr.				Hays Unit	4	F	40.0	0

NOTE: R—Denotes Regular Irrigation. F—Flood Irrigation.

Adequate Supply: Yes No Explain

Remarks

144 NWNE Sec. 30, 37.7 2.3

River Basin

Also in: Plat No.	Twp.	Rge	Plat No.	Twp.	Rge	Plat No.	Twp.	Rge
Plat No.	Twp.	Rge	Plat No.	Twp.	Rge	Plat No.	Twp.	Rge

Information From:

Field

6	5	4	3	2	1
7	8	9	10	11	12
18	17	16	15	14	13
19	20	21	22	23	24
30 144	29	28	27	26	25
31	32	33	34	35	36

Land Ownership

F-1-A

County Blaine

T 26N R 24E Plat No. 114

Farm Checked: Date 8-30-66

Photo No. 1R-104

By Dave

MONTANA WATER RESOURCES BOARD

Water Resources Survey

Legal Land Owner Mildred Mount Address Hays

Operator Address

Water is delivered by:— 1. Private System; 2. Ditch Company; 3. State Project; XX 4. Federal Project; 5. Irrigation District

App. No. Decree No.	NAME OF APPROPRIATOR TO WHOM DECREED	NAME OF STREAM	Date App. Date Priority	Miner's Inches	In Use	NAME OF DITCH (Water Delivered By)	No.	R/F	Present Irr. Acres	Irrigable Acres
See Proj.	U.S.I.S.	Little Peoples Cr.				Hays Unit	4	F	12.8	0

NOTE: R—Denotes Regular Irrigation. F—Flood Irrigation.

Adequate Supply Yes No Explain

Remarks

133 NWSW Sec. 30 12.8 0

River Basin

Also in: Plat No. Twp. Rge. Plat No. Twp. Rge. Plat No. Twp. Rge.
Plat No. Twp. Rge. Plat No. Twp. Rge. Plat No. Twp. Rge.

Information From:

Field

6	5	4	3	2	1
7	8	9	10	11	12
18	17	16	15	14	13
19	20	21	22	23	24
30	29	28	27	26	25
31	32	33	34	35	36

Land Ownership

F-1-A

County blaine

T 26N R 24E Plat No. 114

Farm Checked: Date 8-30-66

Photo No. 1R-104

By Dave

MONTANA WATER RESOURCES BOARD

Water Resources Survey

Legal Land Owner Robert Mount Address hays

Operater Address

Water is delivered by:— 1. Private System. 2. Ditch Company; 3. State Project; XXX Federal Project. 5. Irrigation District

App. No. Decree No.	NAME OF APPROPRIATOR TO WHOM DECREED	NAME OF STREAM	Date App. Date Priority	Miner's Inches	In Use	NAME OF DITCH (Water Delivered By)	No.	R/F	Present Ir. Acres	Irrigable Acres
See Proj.	U. S. I. S.	Little Peoples Cr.				Hays Unit	4	F	1.0	0

NOTE: R—Denotes Regular Irrigation. F—Flood Irrigation.

Adequate Supply: Yes No Explain

Remarks

130 W½NWNW Sec. 30 1.0 0

River Basin

Also in: Plat No.	Twp.	Rge	Plat No.	Twp.	Rge	Plat No.	Twp.	Rge
Plat No.	Twp.	Rge	Plat No.	Twp.	Rge	Plat No.	Twp.	Rge

Information From:

Field

6	5	4	3	2	1
7	8	9	10	11	12
18	17	16	15	14	13
19	20	21	22	23	24
30	29	28	27	26	25
31	32	33	34	35	36

Land Ownership _____

_____

_____

F-1-A

County Blaine

T 20N R 24E Plat No. 114

Farm Checked: Date 8-30-66

Photo No. 1R-104

By Dave

MONTANA WATER RESOURCES BOARD

Water Resources Survey

Legal Land Owner Tribal Sanitorium Site Address Hays

Operator Address

Water is delivered by:— 1. Private System; 2. Ditch Company; 3. State Project; XXX 4. Federal Project; 5. Irrigation District

App. No. Decree No.	NAME OF APPROPRIATOR TO WHOM DECREED	NAME OF STREAM	Date App. Date Priority	Miner's Inches	In Use	NAME OF DITCH (Water Delivered By)	No.	R/F	Present Irr. Acres	Irrigable Acres
See Proj.	U.S.I.S.	Little Peoples Cr.				Hays Unit	4	F	15.0	0

NOTE: R—Denotes Regular Irrigation. F—Flood Irrigation.

Adequate Supply: Yes No Explain

Remarks

Tribal NWSF 13.2 17.8

River Basin

Also in: Plat No.	Twp.	Rge.	Plat No.	Twp.	Rge.	Plat No.	Twp.	Rge.
Plat No.	Twp.	Rge.	Plat No.	Twp.	Rge.	Plat No.	Twp.	Rge.

Information From:

Field

6	5	4	3	2	1
7	8	9	10	11	12
18	17	16	15	14	13
19	20	21	22	23	24
30	29	28	27	26	25
31	32	33	34	35	36

Land Ownership

F-1-A

County Blaine

T 26N R 24E Plat No. 114

Farm Checked: Date 8-30-66

Photo No. 1R-104

By Dave

MONTANA WATER RESOURCES BOARD

Water Resources Survey

Legal Land Owner John Walker Address Blaine

Operator Address

Water is delivered by: — 1. Private System; 2. Ditch Company; 3. State Project; XXX Federal Project; 5. Irrigation District

App. No. Decree No.	NAME OF APPROPRIATOR TO WHOM DECREED	NAME OF STREAM	Date App. Date Priority	Miner's Inches	In Use	NAME OF DITCH (Water Delivered By)	No.	R/F	Present Irr. Acres	Irrigable Acres
See Proj.	U.S.I.S.	Little Peoples Cr.				Hays Unit	4	F	13.0	0

NOTE: R—Denotes Regular Irrigation. F—Flood Irrigation.

Adequate Supply: Yes No Explain

Remarks

154 SWSENE, S½NWSENE Sec. 30 11.0 2.0

River Basin

Also in: Plat No.	Twp.	Rge.	Plat No.	Twp.	Rge.	Plat No.	Twp.	Rge.
Plat No.	Twp.	Rge.	Plat No.	Twp.	Rge.	Plat No.	Twp.	Rge.

Information From:

Field

6	5	4	3	2	1
7	8	9	10	11	12
18	17	16	15	14	13
19	20	21	22	23	24
30	29	28	27	26	25
31	32	33	34	35	36

Land Ownership .....

F-1-A

County Blaine

T 26N R 24E Plat No. 114

Farm Checked: Date 8-30-66

Photo No. 1R-104

By Dave

MONTANA WATER RESOURCES BOARD

Water Resources Survey

Legal Land Owner Bear Woman Address Hays

Operator Address

Water is delivered by:— 1. Private System; 2. Ditch Company; 3. State Project; 4. Federal Project; 5. Irrigation District

App. No. Decree No.	NAME OF APPROPRIATOR TO WHOM DECREED	NAME OF STREAM	Date App. Date Priority	Miner's Inches	In Use	NAME OF DITCH (Water Delivered By)	No.	R/F	Present Irr. Acres	Irrigable Acres
See Proj.	U.S.I.S.	Little Peoples Cr.				Hays Unit	4	F	9.2	0

NOTE: R—Denotes Regular Irrigation. F—Flood Irrigation.

Adequate Supply: Yes ..... No ..... Explain .....

Remarks

26 Pt. SENW Sec. 30 6.7 0.5

Pt. SWNE Sec. 30 0.0 2.0

River Basin

Also in: Plat No.	Twp.	Rge.	Plat No.	Twp.	Rge.	Plat No.	Twp.	Rge.
Plat No.	Twp.	Rge.	Plat No.	Twp.	Rge.	Plat No.	Twp.	Rge.

Information From:

Field

6	5	4	3	2	1
7	8	9	10	11	12
18	17	16	15	14	13
19	20	21	22	23	24
30 26	29	28	27	26	25
31	32	33	34	35	36

Land Ownership .....

County Blaine

T 26N R 29 Plat No. 115

Farm Checked: Date Aug. 3, 1966

MONTANA WATER RESOURCES BOARD

Water Resources Survey

Photo No 28-149

By Dave & Joe

Legal Land Owner Annie Brisbo Address

Operator Percy Healy Address

Water is delivered by:--XX Private System; 2. Ditch Company; 3. State Project; 4. Federal Project; 5. Irrigation District

App. No. Decree No.	NAME OF APPROPRIATOR TO WHOM DECREED	NAME OF STREAM	Date App. Date Priority	Miner's Inches	In Use	NAME OF DITCH (Water Delivered By)	No.	R/F	Present Irr. Acres	Irrigable Acres
Allot. 649	Annie Brisbo	Big Warm Creek	(Sec. 13-SW¼)			U. S. I. S. Private	4	R	0	25.0
									0	25.0

NOTE: R—Denotes Regular Irrigation. F—Flood Irrigation.

Adequate Supply: Yes No Explain

Remarks

River Basin

Also in:	Plat No.	Twp.	Rge.	Plat No.	Twp.	Rge.	Plat No.	Twp.	Rge.
	Plat No.	Twp.	Rge.	Plat No.	Twp.	Rge.	Plat No.	Twp.	Rge.

Information From:

Annie Brisbo

6	5	4	3	2	1
7	8	9	10	11	12
18	17	16	15	14	13
19	20	21	22	23	24
30	29	28	27	26	25
31	32	33	34	35	36

6-19

Land Ownership

F-1-A

County Blaine

T 26N R 25E Plat No. 115

Farm Checked: Date Aug. 3, 1966

MONTANA WATER RESOURCES BOARD

Water Resources Survey

Photo No. 6R-156, 157

By: Dave & Joe

Legal Land Owner Brown Hair Address

Operator Ben Kirkaldie - Leasing Address

Water is delivered by:— XXX Private System; 2. Ditch Company; 3. State Project; 4. Federal Project; 5. Irrigation District

App. No. Decree No.	NAME OF APPROPRIATOR TO WHOM DECREED	NAME OF STREAM	Date App. Date Priority	Miner's Inches	In Use	NAME OF DITCH (Water Delivered By)	No.	R/F	Present Irr. Acres	Irrigable Acres
Allot										
625	Brown Hair:									
	Kirkaldie	Big Warm Spr. Creek	(Sec. 12,	SWNW)		U. S. I. S. Private	4	R	38.0	0

NOTE: R—Denotes Regular Irrigation. F—Flood Irrigation.

Adequate Supply: Yes No Explain

Remarks

River Basin

Also in: Plat No.	Twp.	Rge.	Plat No.	Twp.	Rge.	Plat No.	Twp.	Rge.
Plat No.	Twp.	Rge.	Plat No.	Twp.	Rge.	Plat No.	Twp.	Rge.

Information From:

Ben Kirkaldie

6	5	4	3	2	1
7	8	9	10	11	12
18	17	16	15	14	13
19	20	21	22	23	24
30	29	28	27	26	25
31	32	33	34	35	36

Land Ownership

F-1-A

County: Blaine

T 26N R 25E Plat No. 115

Farm Checked: Date Aug. 13, 1966

MONTANA WATER RESOURCES BOARD

Water Resources Survey

Photo No. 6R-156

By Dave & Joe

Legal Land Owner Benjamin Kirkaldie Address

Operator Address

Water is delivered by: XXX Private System; 2. Ditch Company; 3. State Project; 4. Federal Project; 5. Irrigation District

App. No. Decree No.	NAME OF APPROPRIATOR TO WHOM DECREED	NAME OF STREAM	Date App. Date Priority	Miner's Inches	In Use	NAME OF DITCH (Water Delivered By)	No.	R/F	Present Irr. Acres	Irrigable Acres
Allot 193	Aloysius First Sound	Big Warm Spr. Creek	(Sec. 12,	NESW)		U. S. I. S. Private	4	R	63.0	35

NOTE: R—Denotes Regular Irrigation. F—Flood Irrigation.

Adequate Supply: Yes No Explain

Remarks

River Basin

Also in: Plat No.	Twp.	Rge.	Plat No.	Twp.	Rge.	Plat No.	Twp.	Rge.
Plat No.	Twp.	Rge.	Plat No.	Twp.	Rge.	Plat No.	Twp.	Rge.

Information From: Ben Kirkaldie

6	5	4	3	2	1
7	8	9	10	11	12
18	17	16	15	14	13
19	20	21	22	23	24
30	29	28	27	26	25
31	32	33	34	35	36

Land Ownership .....

F-1-A

County Blaine

T 26N R 25E Plat No. 115

Farm Checked: Date Aug. 3, 1956

Photo No. 6R-149

By Dave & Joe

MONTANA WATER RESOURCES BOARD

Water Resources Survey

Legal Land Owner Edward Kirkaldie Address

Operator Address

Water is delivered by:— XX 1. Private System; 2. Ditch Company; 3. State Project; 4. Federal Project; 5. Irrigation District

App. No. Decree No.	NAME OF APPROPRIATOR TO WHOM DECREED	NAME OF STREAM	Date App. Date Priority	Miner's Inches	In Use	NAME OF DITCH (Water Delivered By)	No.	R/F	Present Irr. Acres	Irrigable Acres
Allot. 652	Edward Kirkaidie	Big Warm Spr. Creek	Sec. 24 NW¼			U. S. I. S. Private	4	R	30.0	0

NOTE: R—Denotes Regular Irrigation. F—Flood Irrigation.

Adequate Supply: Yes No Explain

Remarks

River Basin

Also in: Plat No.	Twp.	Rge.	Plat No.	Twp.	Rge.	Plat No.	Twp.	Rge.
Plat No.	Twp.	Rge.	Plat No.	Twp.	Rge.	Plat No.	Twp.	Rge.

Information From:

Mrs. Edward Kirkaldie

6	5	4	3	2	1
7	8	9	10	11	12
18	17	16	15	14	13
19	20	21	22	23	24
30	29	28	27	26	25
31	32	33	34	35	36

Land Ownership

F-1-A

County Blaine

T26N R 25E Plat No. 115

Farm Checked: Date Aug. 3, 1966

MONTANA WATER RESOURCES BOARD

Water Resources Survey

Photo No. 6R-149

By Dave & Joe

Legal Land Owner Annie Ohlerking Address

Operator Ben Kirkaldie (Leasing) Address

Water is delivered by: XXX 1. Private System; 2. Ditch Company; 3. State Project; 4. Federal Project; 5. Irrigation District

App. No. Decree No.	NAME OF APPROPRIATOR TO WHOM DECREED	NAME OF STREAM	Date App. Date Priority	Miner's Inches	In Use	NAME OF DITCH (Water Delivered By)	No.	R/F	Present Irr. Acres	Irrigable Acres
Allot 638	Annie Ohlerking	Big Warm Spr. Creek	Sec. 13 NENW, NWNE			U. S. I. S. Private	4	R	40.0	
									40.0	

NOTE: *R*—Denotes Regular Irrigation. F—Flood Irrigation.

Adequate Supply: Yes No Explain

Remarks

River Basin

Also in: Plat No.	Twp.	Rge.	Plat No.	Twp.	Rge.	Plat No.	Twp.	Rge.
Plat No.	Twp.	Rge.	Plat No.	Twp.	Rge.	Plat No.	Twp.	Rge.

Information From:

Ben Kirkaldie

6	5	4	3	2	1
7	8	9	10	11	12
18	17	16	15	14	13
19	20	21	22	23	24
30	29	28	27	26	25
31	32	33	34	35	36

Land Ownership

Fl A

County Blaine

T26N R 25E Plat No. 115

Farm Checked: Date Aug. 3, 1966

MONTANA WATER RESOURCES BOARD

Water Resources Survey

Photo No. 6R-149

By Dave & Joe

Legal Land Owner Charles Oblerking Address

Operator Percy Healy Address

Water is delivered by: XXX Private System; 2. Ditch Company; 3. State Project; XX Federal Project; 5. Irrigation District

App. No. Decree No.	NAME OF APPROPRIATOR TO WHOM DECREED	NAME OF STREAM	Date App. Date Priority	Miner's Inches	In Use	NAME OF DITCH (Water Delivered By)	No.	R/F	Present Irr. Acres	Irrigable Acres
		Big Warm Spring Creek				U. S. I. S. Private	4	R	25	0

NOTE: R—Denotes Regular Irrigation. F—Flood Irrigation.

Adequate Supply: Yes No Explain

Remarks

River Basin

Also in:	Plat No.	Twp.	Rge.	Plat No.	Twp.	Rge.	Plat No.	Twp.	Rge.
	Plat No.	Twp.	Rge.	Plat No.	Twp.	Rge.	Plat No.	Twp.	Rge.

Information From: Ben Kirkaldie

6	5	4	3	2	1
7	8	9	10	11	12
18	17	16	15	14	13
19	20	21	22	23	24
30	29	28	27	26	25
31	32	33	34	35	36

Land Ownership

F-1-A

County Blaine

T 26N R 25E Plat No. 115

Farm Checked: Date Aug. 3, 1966

MONTANA WATER RESOURCES BOARD

Water Resources Survey

Photo No. 6R-156

By Dave & Joe

Legal Land Owner Frank Ohlerking Address

Operator Ben Kirkaldie - Leasing Address

Water is delivered by:—XXX Private System; 2. Ditch Company; 3. State Project; 4. Federal Project; 5. Irrigation District

App. No. Decree No.	NAME OF APPROPRIATOR TO WHOM DECREED	NAME OF STREAM	Date App. Date Priority	Miner's Inches	In Use	NAME OF DITCH (Water Delivered By)	No.	R/F	Present Irr. Acres	Irrigable Acres
Allot 637	Frank Ohlerking	Big Warm Spr. Creek	(SESW-Sec. 12)			U. S. I. S. Private	4	R	26.0	13.0
									26.0	

NOTE: R—Denotes Regular Irrigation. F—Flood Irrigation.

Adequate Supply: Yes No Explain

Remarks

River Basin

Also in: Plat No. Twp. Rge. Plat No. Twp. Rge. Plat No. Twp. Rge.
Plat No. Twp. Rge. Plat No. Twp. Rge. Plat No. Twp. Rge.

Information From:
Ben Kirkaldie

6	5	4	3	2	1
7	8	9	10	11	12
18	17	16	15	14	13
19	20	21	22	23	24
30	29	28	27	26	25
31	32	33	34	35	36

Land Ownership

F-1-A

County Blaine

T 25N R 17E Plat No. 116

Farm Checked: Date 6-30-66

Photo No. 14R-156, 155, 154

By John

MONTANA WATER RESOURCES BOARD

Water Resources Survey

Legal Land Owner Richard Henderson Address

Operator Address

Water is delivered by:— 1. Private System; 2. Ditch Company; 3. State Project; 4. Federal Project; 5. Irrigation District

App. No. Decree No.	NAME OF APPROPRIATOR TO WHO'M DECREED	NAME OF STREAM	Date App. Date Priority	Miner's Inches	In Use	NAME OF DITCH (Water Delivered By)	No.	R/F	Present Irr. Acres	Irrigable Acres
*A-1670	Richard Henderson	Grand View Springs	9-23-33	120	Yes	No Irr.				
A-1674	Jacob L. P. Molds	Lannon Spr. & Coulee	8-15-00	80	Yes	No Irr.				
A-1675	Richard Henderson	Lion Camp & Sinclair Springs	9-23-33	120	Yes	No Irr.				
A-1724	Jacob L. P. Molds	Seven Small Springs	9-3-00	40	Yes	No Irr.				

NOTE: R—Denotes Regular Irrigation. F—Flood Irrigation.

Adequate Supply: Yes No Explain

Remarks

* Stock Use

River Basin

Also in:	Plat No.	Twp.	Rge.	Plat No.	Twp.	Rge.	Plat No.	Twp.	Rge.
	Plat No.	Twp.	Rge.	Plat No.	Twp.	Rge.	Plat No.	Twp.	Rge.

Information From:

Field Survey

6	5	4	3	2	1
7	8	9	10	11	12
18	17	16	15	14	13
19	20	21	22	23	24
30	29	28	27	26	25
31	32	33	34	35	36

Land Ownership .....

.....

.....

F-1-A

County Blaine

T 25N R 17E Plat No. 116

Farm Checked: Date 6-30-66

Photo No. 14R-154, 1R-170, 169, 3R-97

By John

MONTANA WATER RESOURCES BOARD

Water Resources Survey

Legal Land Owner USA Address

Operator Address

Water is delivered by:— 1. Private System; 2. Ditch Company; 3. State Project; 4. Federal Project; 5. Irrigation District

App. No. Decree No.	NAME OF APPROPRIATOR TO WHOM DECREED	NAME OF STREAM	Date App. Date Priority	Miner's Inches	In Use	NAME OF DITCH (Water Delivered By)	No.	R/F	Present Irr. Acres	Irrigable Acres
A-1466	U. S. A.	Side Drainage	7-14-59	All	Yes	No Irr.				
A-1524	U. S. A.	Unnamed Coulee	6-23-65	All	Yes	No Irr.				
A-1561	U. S. A.	Unnamed Coulee	1-17-61	All	Yes	No Irr.				
A-1567	U. S. A.	Unnamed Coulee	1-17-61	All	Yes	No Irr.				
A-1578	U. S. A.	Unnamed Coulee	2-31-61	All	Yes	No Irr.				

NOTE: R—Denotes Regular Irrigation. F—Flood Irrigation.

Adequate Supply: Yes No Explain

Remarks

Stock Use

River Basin

Also in: Plat No.	Twp.	Rge.	Plat No.	Twp.	Rge.	Plat No.	Twp.	Rge.
Plat No.	Twp.	Rge.	Plat No.	Twp.	Rge.	Plat No.	Twp.	Rge.

Information From:

Field Survey

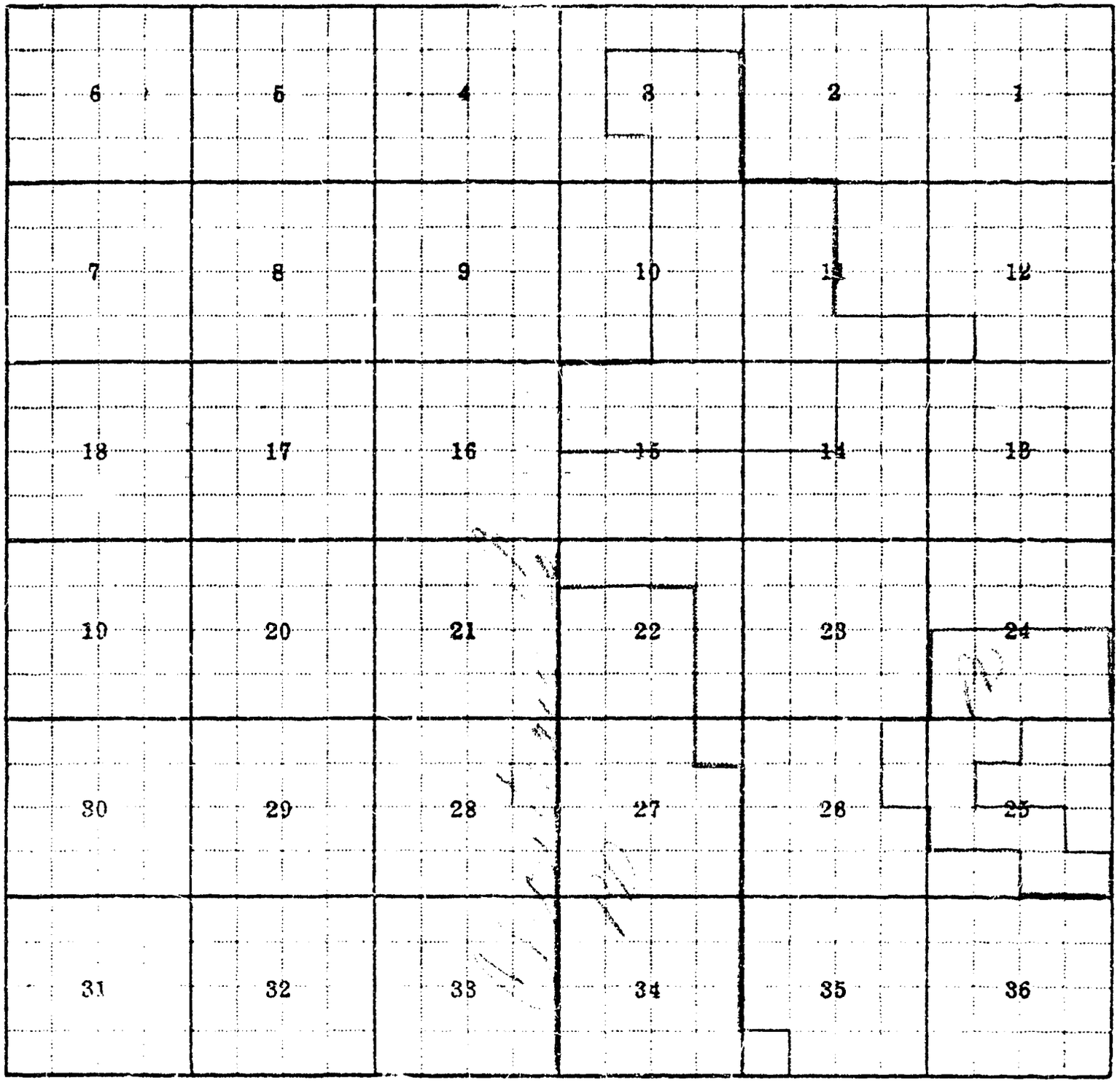

Land Ownership

F-1-A

County Blaine

T 25N R 18E Plat No. 117

Farm Checked: Date 6-29-66

Photo No. 3R-91

By John

MONTANA WATER RESOURCES BOARD

Water Resources Survey

Legal Land Owner Mary Goldham Address

Operator Address

Water is delivered by: 1. Private System; 2. Ditch Company; 3. State Project; 4. Federal Project; 5. Irrigation District

App. No. Decree No.	NAME OF APPROPRIATOR TO WHOM DECREED	NAME OF STREAM	Date App. Date Priority	Miner's Inches	In Use	NAME OF DITCH (Water Delivered By)	No.	R/F	Present Irr. Acres	Irrigable Acres
*A-604	John Balatto	Lion Creek	4-1-32	4000	Yes	No Irr.				
A-605	Charles Ray Loveall	Lion Creek (Coulee?)	3-26-32	100	Yes	No Irr.				

NOTE: R—Denotes Regular Irrigation. F—Flood Irrigation.

Adequate Supply: Yes No Explain

Remarks

*Stock Use

River Basin

Also in: Plat No.	Twp.	Rge.	Plat No.	Twp.	Rge.	Plat No.	Twp.	Rge.
Plat No.	Twp.	Rge.	Plat No.	Twp.	Rge.	Plat No.	Twp.	Rge.

Information From: Field Survey

6	5	4	3	2	1
7	8	9	10	11	12
18	17	16	15	14	13
19	20	21	22	23	24
30	29	28	27	26	25
31	32	33	34	35	36

Land Ownership

F-1-A

County Blaine

T.25N R.18E Plat No. 117

Farm Checked: Date 6-30-66

Photo No. 14R-161

By John

MONTANA WATER RESOURCES BOARD

Water Resources Survey

Legal Land Owner Brian D. & Hazel O'Connell Address

Operator Address

Water is delivered by:— 1. Private System; 2. Ditch Company; 3. State Project; 4. Federal Project; 5. Irrigation District

App. No. Decree No.	NAME OF APPROPRIATOR TO WHOM DECREED	NAME OF STREAM	Date App. Date Priority	Miner's Inches	In Use	NAME OF DITCH (Water Delivered By)	No.	R/F	Present Irr. Acres	Irrigable Acres
A-232	John Roberts	NW Br. Bullwacker Crk.	4-10-18	200	No					
A-1728	August Ohl	Certain Spring	9-18-05	40	No					

NOTE: R—Denotes Regular Irrigation. F—Flood Irrigation.

Adequate Supply: Yes No Explain

Remarks

River Basin

Also in: Plat No. Twp. Rge. Plat No. Twp. Rge. Plat No. Twp. Rge.
Plat No. Twp. Rge. Plat No. Twp. Rge. Plat No. Twp. Rge.

Information From:
Field Survey

6	5	4	3	2	1
7	8	9	10	11	12
18	17	16	15	14	13
19	20	21	22	23	24
30	29	28	27	26	25
31	32	33	34	35	36

Land Ownership .....

F-1-A

County Elaine

T 25N R 18E Plat No. 117

Farm Checked: Date 6-30-66

MONTANA WATER RESOURCES BOARD

Water Resources Survey

Photo No. 1R-166, 14F-161

By John

Legal Land Owner U. S. A. Address

Operator Address

Water is delivered by:— 1. Private System; 2. Ditch Company; 3. State Project; 4. Federal Project; 5. Irrigation District

App. No. Decree No.	NAME OF APPROPRIATOR TO WHOM DECREED	NAME OF STREAM	Date App. Date Priority	Miner's Inches	In Use	NAME OF DITCH (Water Delivered By)	No.	R/F	Present Ir. Acres	Irrigable Acres
A-1564	U. S. A.	Unnamed Coulee	1-17-61	All	Yes	No Irr.				
A-1581	U. S. A.	Unnamed Coulee	8-31-61	All	Yes	No Irr.				

NOTE: R—Denotes Regular Irrigation. F—Flood Irrigation.

Adequate Supply. Yes No Explain

Remarks

Stock Use

River Basin

Also in: Plat No.	Twp.	Rge.	Plat No.	Twp.	Rge.	Plat No.	Twp.	Rge.
Plat No.	Twp.	Rge.	Plat No.	Twp.	Rge.	Plat No.	Twp.	Rge.

Information From:

Field Survey

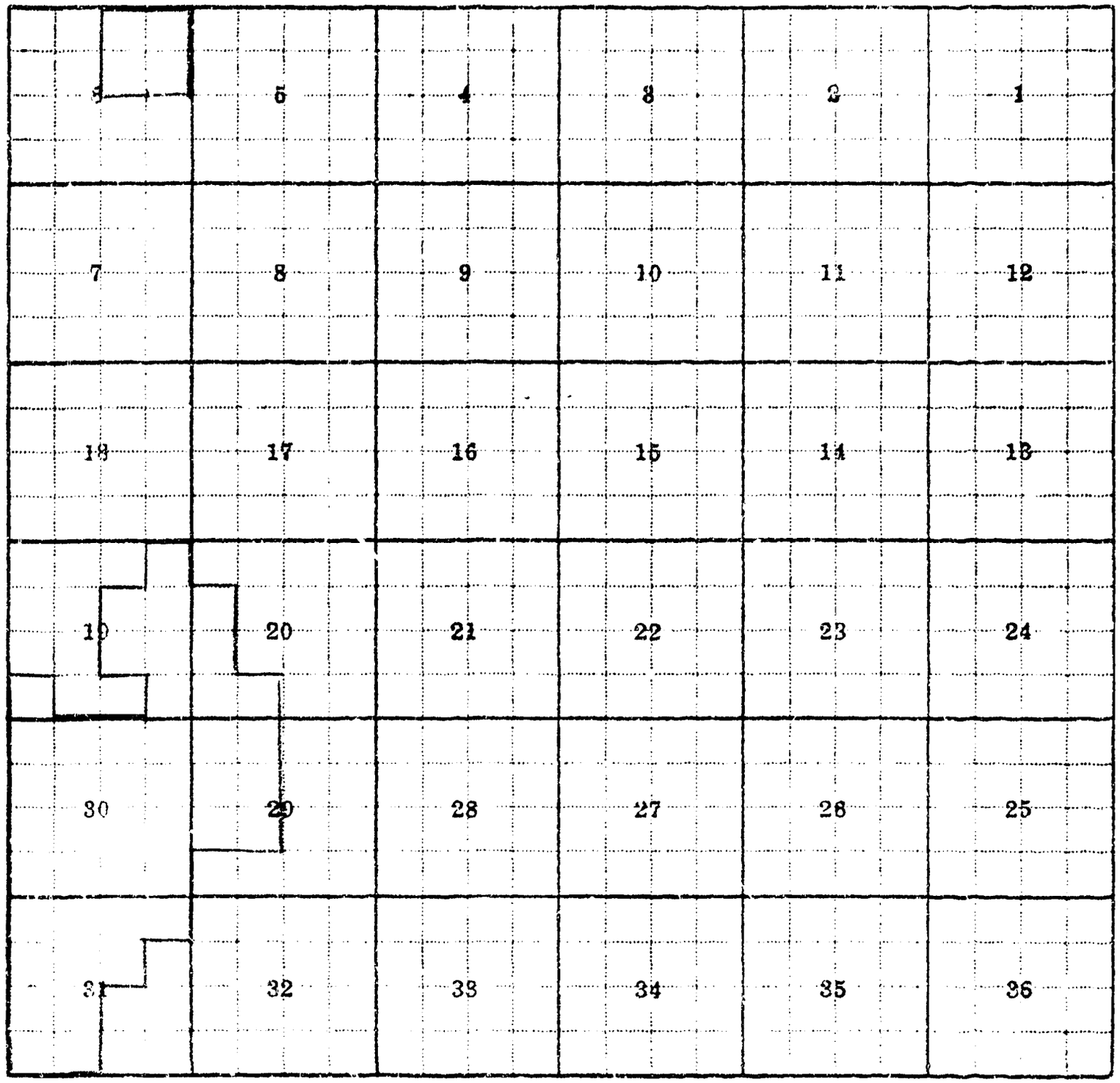

Land Ownership .....

F-1-A

County Blaine

T 25N R 18E Plat No. 117

Farm Checked: Date 6-28-66

Photo No. 14P-157

By John

MONTANA WATER RESOURCES BOARD

Water Resources Survey

Legal Land Owner Everett A. & Adeline S. Wortman Address

Operator Address

Water is delivered by:--- 1. Private System; 2. Ditch Company; 3. State Project; 4. Federal Project; 5. Irrigation District

App. No. Decree No.	NAME OF APPROPRIATOR TO WHOM DECREED	NAME OF STREAM	Date App. Date Priority	Miner's Inches	In Use	NAME OF DITCH (Water Delivered By)	No.	R/F	Present Irr. Acres	Irrigable Acres
A-1298	James & Everett Wortman	N. Walkers Coulee			No					

NOTE: R—Denotes Regular Irrigation. F—Flood Irrigation.

Adequate Supply: Yes No Explain

Remarks

River Basin

Also in: Plat No.	Twp.	Rge.	Plat No.	Twp.	Rge.	Plat No.	Twp.	Rge.
Plat No.	Twp.	Rge.	Plat No.	Twp.	Rge.	Plat No.	Twp.	Rge.

Information From:

Field Survey

6	5	4	3	2	1
7	8	9	10	11	12
18	17	16	15	14	13
19	20	21	22	23	24
30	29	28	27	26	25
31	32	33	34	35	36

Land Ownership

F-1-A

County Blaine

T 25N R 19E Plat No. 118

Farm Checked: Date 7-5-65

Photo No. 14F-163, 165

By Larry

3F-87, 89

MONTANA WATER RESOURCES BOARD

Water Resources Survey

Legal Land Owner Frank & Agnes Magda Address Lloyd

Operator Lyle Oplus (buying) Address

Water is delivered by:— 1. Private System; 2. Ditch Company; 3. State Project; 4. Federal Project; 5. Irrigation District

App. No. Decree No.	NAME OF APPROPRIATOR TO WHOM DECREED	NAME OF STREAM	Date App. Date Priority	Miner's Inches	In Use	NAME OF DITCH (Water Delivered By)	No.	R/F	Present Irr. Acres	Irrigable Acres
A-229	Maze Powell	Christenson Br. of Bullwacker Creek	10-20-19	200	Stock					
A-230	Dora Roberts	W. Br. Bullwhacker Coulee	11-10-19	60	Stock					
A-606	Wm. Thos. Nolan	N. Fk. Lion Coulee	10-5-12	400	Stock					

NOTE: R—Denotes Regular Irrigation. F—Flood Irrigation.

Adequate Supply: Yes No Explain

Remarks

River Basin

Also in: Plat No.	Twp.	Rge	Plat No.	Twp.	Rge	Plat No.	Twp.	Rge
Plat No.	Twp.	Rge	Plat No.	Twp.	Rge	Plat No.	Twp.	Rge

Information From:
Mr. Magda & Mr. Oplus

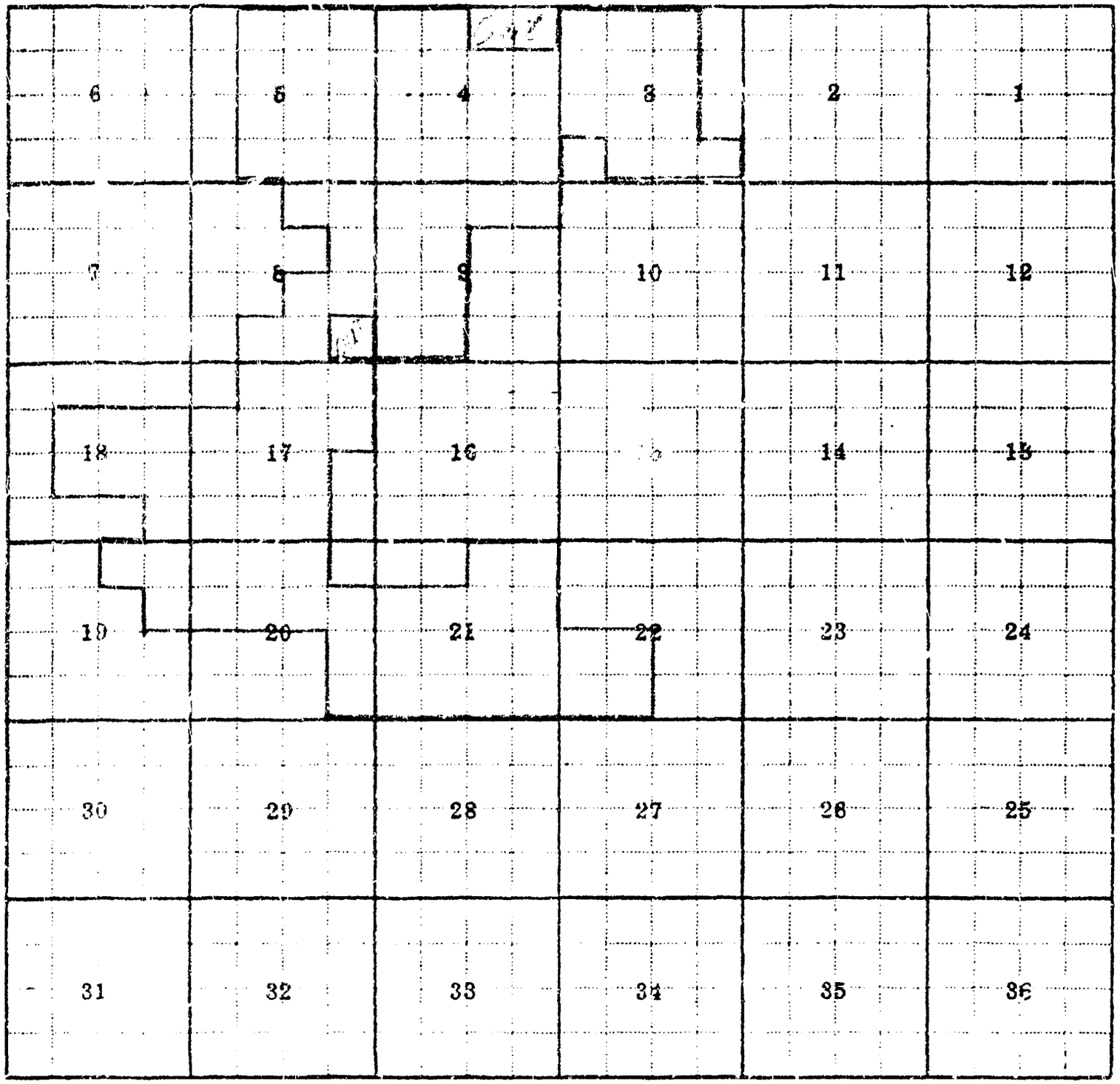

Land Ownership

F-1-A

County Blaine

T 25N R 19E Plat No. 118

Farm Checked: Date 6-30-66

Photo No. 14R-165, 167, 3R, 85
3R-87, 89,
1F-157, 159, 161

By Larry

MONTANA WATER RESOURCES BOARD

Water Resources Survey

Legal Land Owner U. S. A. Address

Operator BLM Address

Water is delivered by:— 1. Private System; 2. Ditch Company; 3. State Project; 4. Federal Project; 5. Irrigation District

App. No. Decree No.	NAME OF APPROPRIATOR TO WHOM DECREED	NAME OF STREAM	Date App. Date Priority	Miner's Inches	In Use	NAME OF DITCH (Water Delivered By)	No.	R/F	Present Irr. Acres	Irrigable Acres
A-1451	USA	Side Drainage	5-22-59	All	Stock					
A-1462	USA	Side Drainage	5-22-59	All	Stock					
A-1463	USA	Side Drainage	7-1-59	All	Stock					
A-1465	USA	Side Drainage	6-18-59	All	Stock					
A-1473	USA	Side Drainage	6-16-59	All	Stock					
A-1480	USA	Side Drainage	6-17-59	All	Stock					
A-1482	USA	Side Drainage	7-9-59	All	Stock					
A-1489	USA	Side Drainage	7-15-59	All	Stock					
A-1665	Casper Belmont	Bear Paw Springs	4-13-01	20	Stock					
A-1666	Gustav Franke	Bear Paw Springs	9-18-05	40	Stock					
A-1756	John H. Nolan	Water S½NE¼, Sec. 15	6-15-18	10,000,000-c.f.s.	Stock					

NOTE: R—Denotes Regular Irrigation. F—Flood Irrigation.

Adequate Supply: Yes No Explain

Remarks

River Basin

Also in: Plat No.	Twp.	Rge.	Plat No.	Twp.	Rge.	Plat No.	Twp.	Rge.
Plat No.	Twp.	Rge.	Plat No.	Twp.	Rge.	Plat No.	Twp.	Rge.

Information From:
BLM Office /Malta

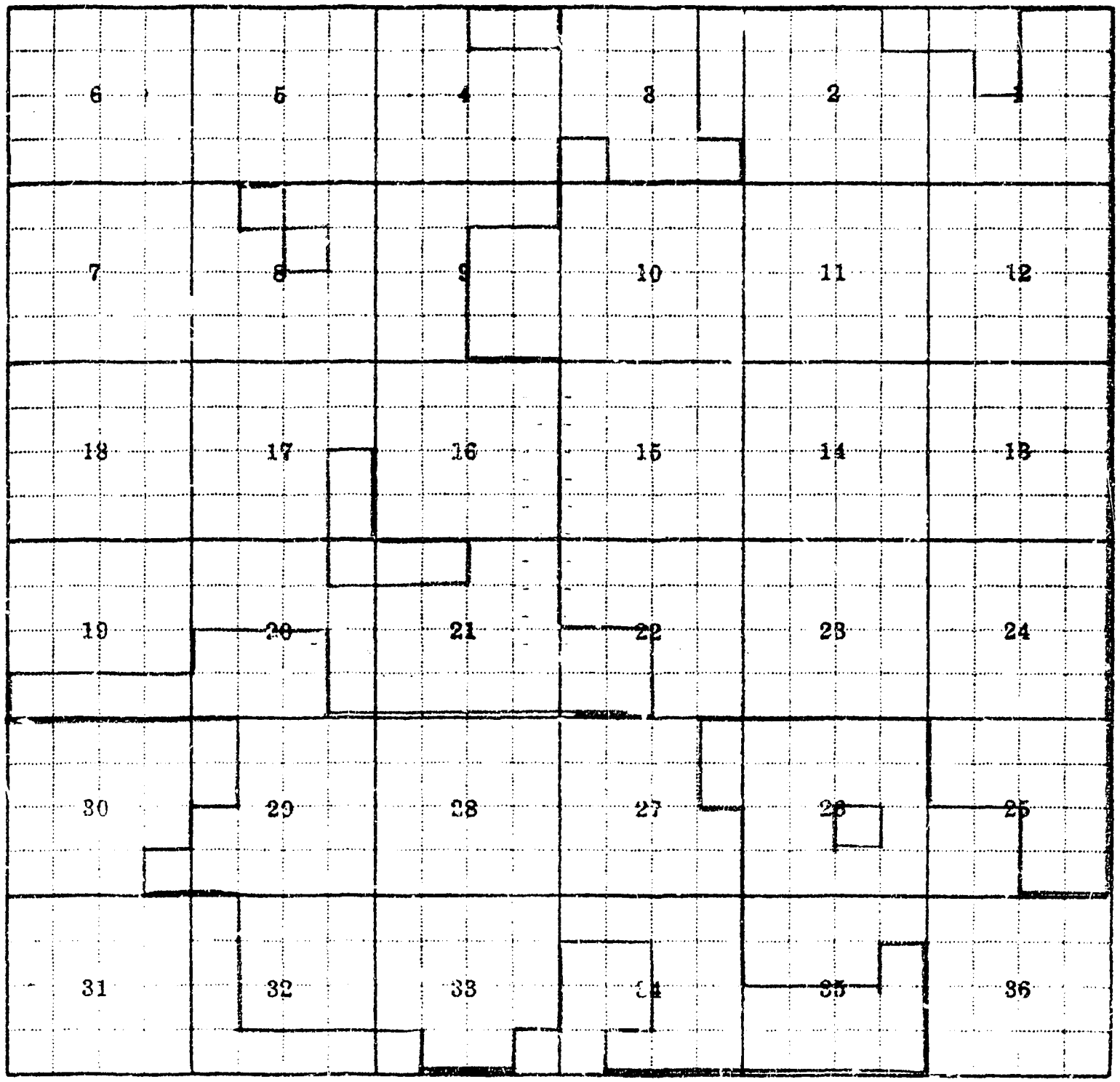

Land Ownership