

6	5	4	3	2	1
7	8	9	10	11	12
13	17	16	15	14	13
19	20	21	22	23	24
30	29	28	27	26	25
31	32	33	34	35	36

Land Ownership

T27N R20E Plat No. 191

Farm Checked: Date 7-6-66

MONTANA WATER RESOURCES BOARD
Water Resources Survey

Photo No. 7R-165

By..... Larry

Legal Land Owner Leslier & Freda Miller

Address

Operator.....Matt Browning

Address.

Water is delivered by:— 1. Private System;

2. Ditch Company;

3. State Project:

4. Federal Project:

5. Irrigation District

[illegible]

NOTE: R—Denotes Regular Irrigation. F—Flood Irrigation.

Adequate Supply: Yes..... No..... Explain
Remarks.....

No one living here

River Basin

Information From:

Also in: Plat No.	Twp.	Rge.	Plat No.	Twp.	Rge.	Plat No.	Twp.	Rge.
Plat No.	Twp.	Rge.	Plat No.	Twp.	Rge.	Plat No.	Twp.	Rge.

6	5	4	3	2	1	
7	8	9	10	11	12	
13	14	15	16	17	18	
19	20	21	22	23	24	
25	26	27	28	29	30	
31	32	33	34	35	36	

Land Ownership

County.....Elaine.....

T27N R20E Plat No. 101

Farm Checked: Date 7-12-66

MONTANA WATER RESOURCES BOARD

Photo No. 7R-46, 47, 118, 119

Water Resources Survey

By Larry

Legal Land Owner.....Lucille Powell

Address.....Cleveland

Operator..... Same.

Address.

Water is delivered by:— 1. Private System:

2. Ditch Company:

3. State Project:

4. Federal Project:

5. Irrigation District

NOTE: R—Denotes Regular Irrigation. F—Flood Irrigation.

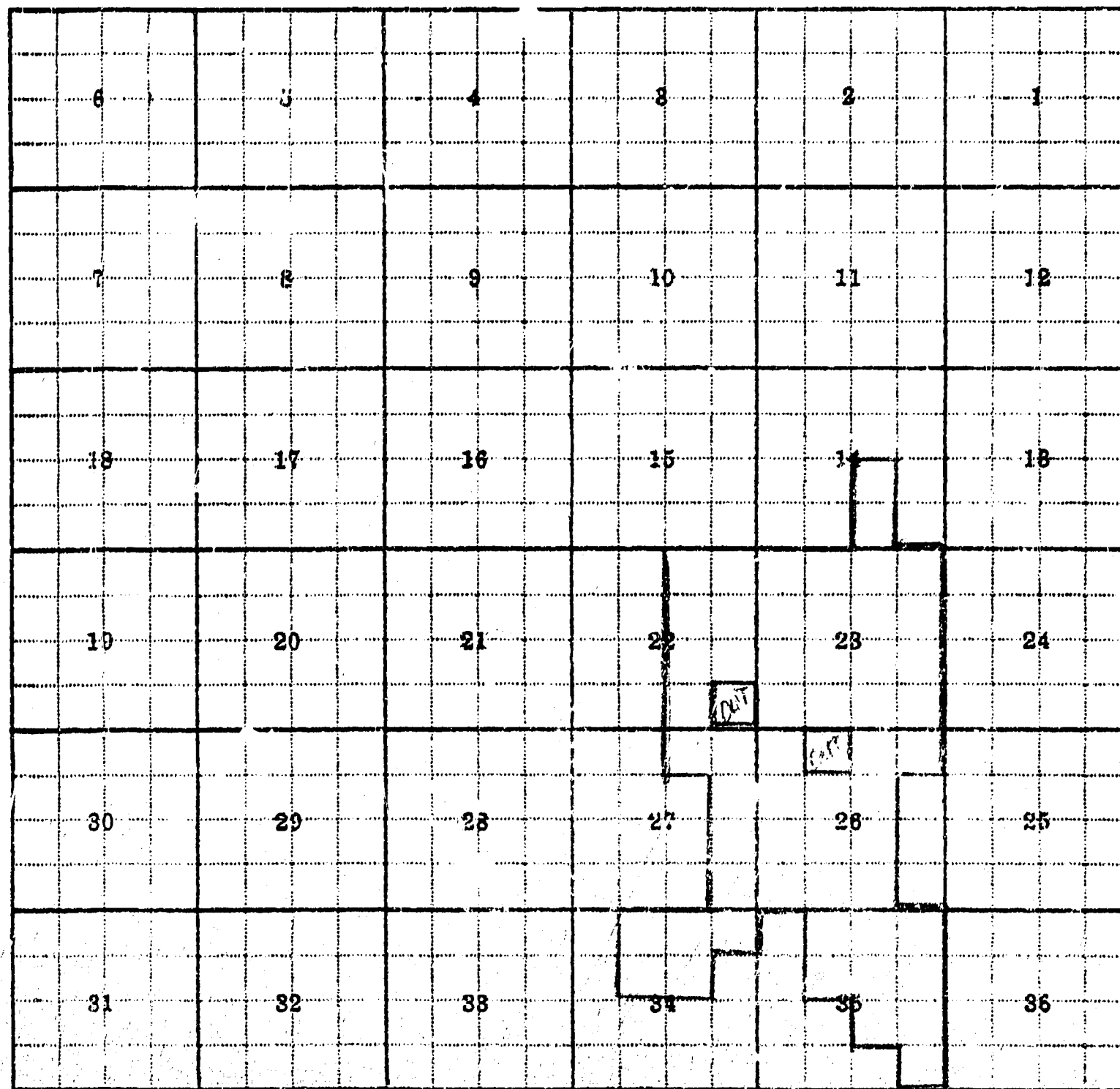
Adequate Supply: Yes..... No..... Explain.....

Remarks.

River Basin

Also in:			Plat No.			Twp.			Rge.		
	Plat No.	Twp.	Rge.	Plat No.	Twp.	Rge.	Plat No.	Twp.	Rge.		
	Plat No.	Twp.	Rge.	Plat No.	Twp.	Rge.	Plat No.	Twp.	Rge.		

Information From:
Mr. Powell



Land Ownership

County Elaine

T. 27N...R20E... Plat No. 101...

Farm Checked: Date 7-7-66

MONTANA WATER RESOURCES BOARD

Photo No. 7R-121, 161, 162, 163

Water Resources Survey

By..... Larry & Dave.

7R-164, 165

Legal Land Owner... Bar B Ranch.

Address.....Cleveland

Operator.....Matt Browning.

Address.

Water is delivered by:— 1. Private System;

2. Ditch Company;

3. State Project;

4. Federal Project;

5. Irrigation District

NOTE: R—Denotes Regular Irrigation. F—Flood Irrigation.

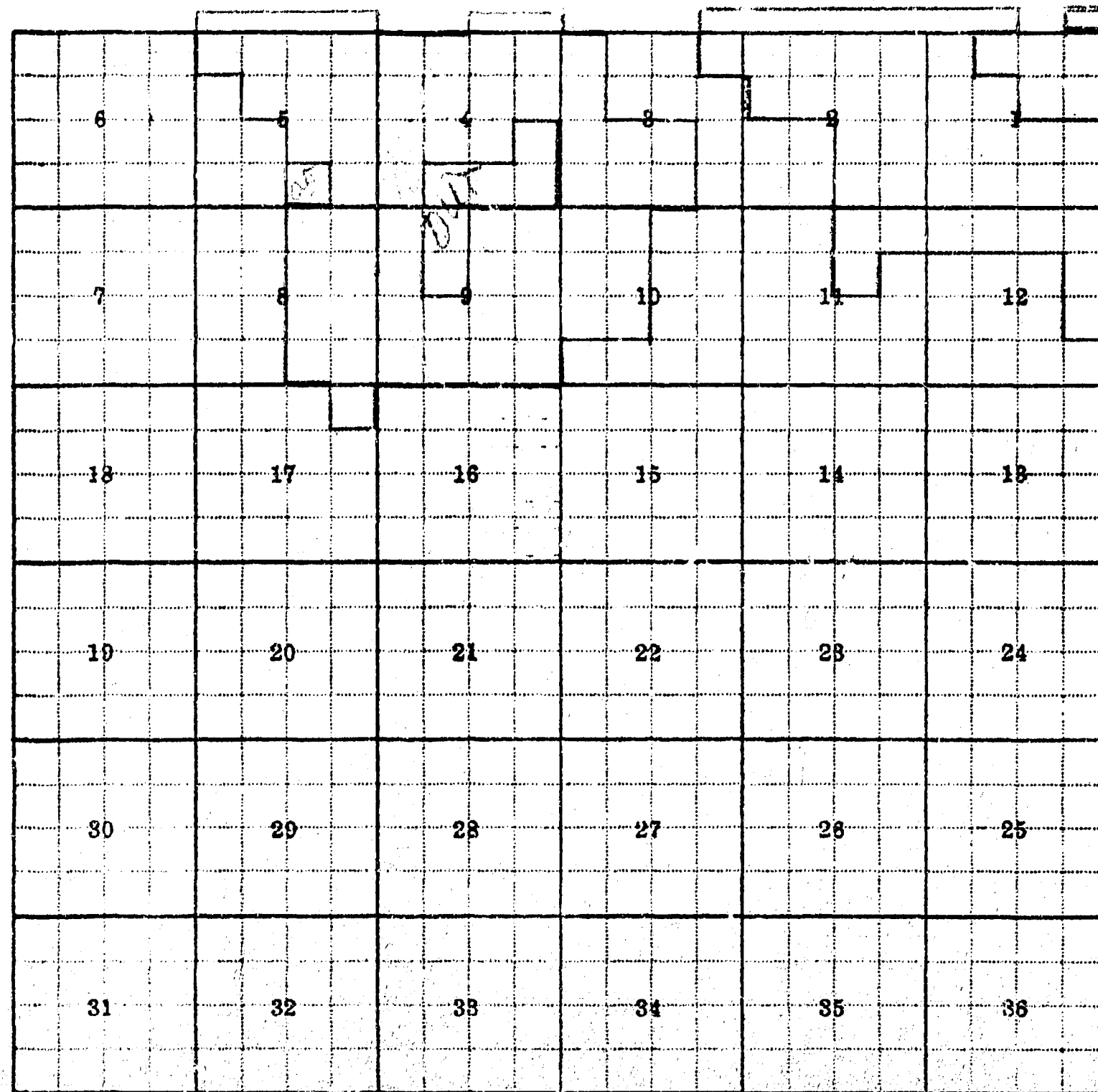
Adequate Supply: Yes..... No Explain

Remarks.

River Basin

Information From:

Mr. BROWNING



Land Ownership

County Blaine

T. 27N R21E Plat No. 102

Farm Checked: Date 7-27-60

MONTANA WATER RESOURCES BOARD

Photo No. 7R-166, 167, 168

Water Resources Survey

By.....Pete.....

Legal Land Owner...Arthur S. Haldemann...et ux,...et al

Address Cleveland Rt., Chinook

Operator.....Same

Address.

Water is delivered by:-- 1. Private System; 2. Ditch Company; 3. State Project; 4. Federal Project; 5. Irrigation District

[illegible]

NOTE: R—Denotes Regular Irrigation. F—Flood Irrigation.

Adequate Supply: Yes..... No..... Explain

Remarks.

River Basin

Information From:

John Halderman

Land Ownership

County.....Blaine.....

~~TZIN R21E~~ ~~Plat No. 102~~

Farm Checked: Date...7-28-66.....

MONTANA WATER RESOURCES BOARD

Photo No. 7R-168, 167, 166.

Water Resources Survey

By Pete

Legal Land Owner.....Leslie & Freda Miller

Address.....Chinook

Operator.....Same

Address.

Water is delivered by:— 1. Private System;

2. Ditch Company;

3. State Project;

4. Federal Project:

5. Irrigation District

[illegible]

NOTE: R—Denotes Regular Irrigation. F—Flood Irrigation.

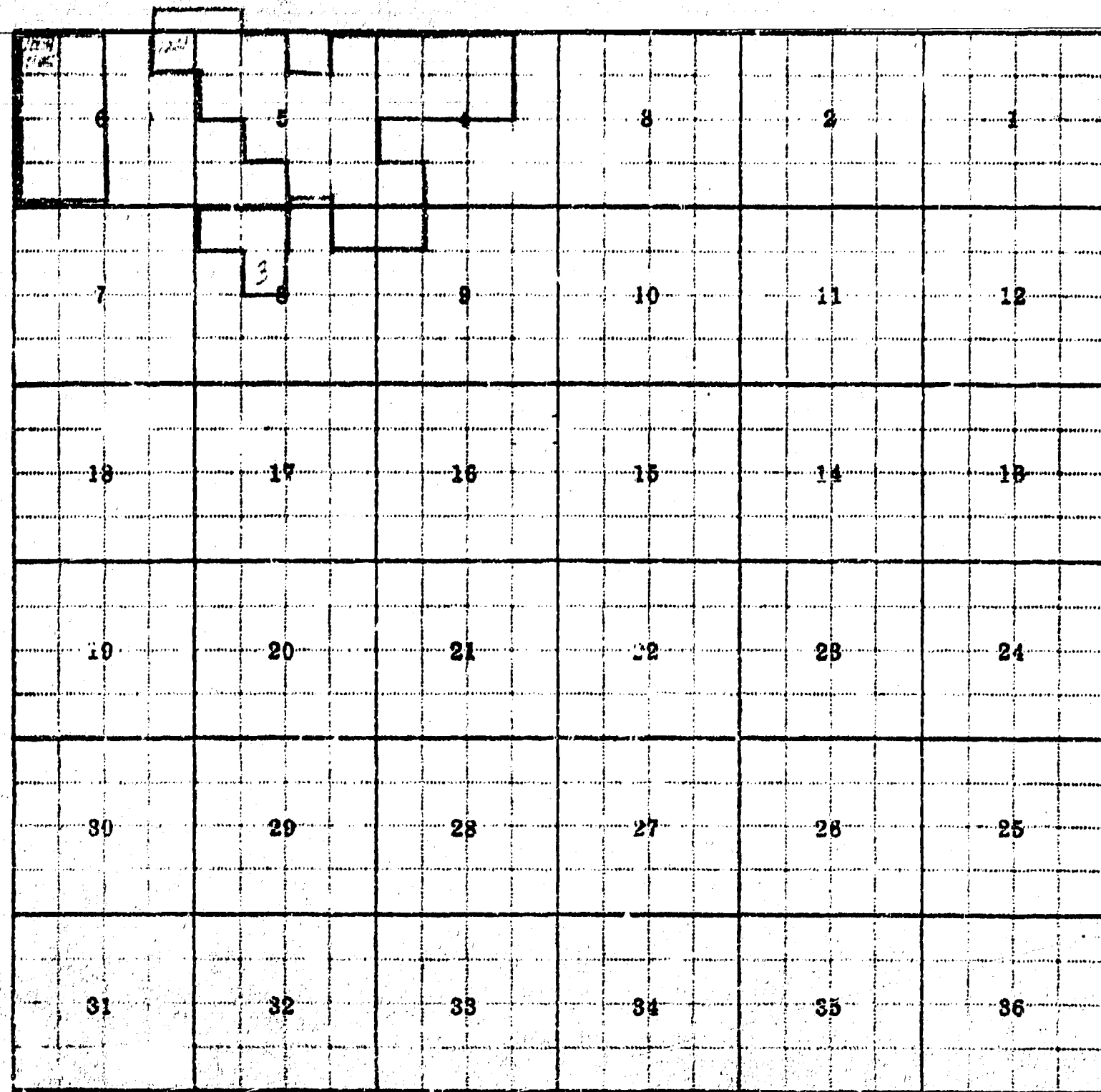
Adequate Supply: Yes..... No..... Explain
Remarks.....

* 7 acres in T. 27N, R.20E

River Basin

Also in:	Plat No.	Twp.	Rge.	Plat No.	Twp.	Rge.	Plat No.	Twp.	Rge.
	Plat No.	Twp.	Rge.	Plat No.	Twp.	Rge.	Plat No.	Twp.	Rge.

Information From:
Field Survey



Land Ownership

County Elaine

T27N..... R21E..... Plat No.102.....

Farm Checked: Date 7-29-66

MONTANA WATER RESOURCES BOARD
Water Resources Survey

Photo No. 73-49, 50, 51, 52

By Pete

7R-116, 115, 114

Legal Land Owner....Edwin Sparks

Address.....Cleveland Rt., Chinook

Operator.Same

Address.

Water is delivered by:— 1. Private System;

2. Ditch Company;

3. State Project;

4. Federal Project:

5. Irrigation District

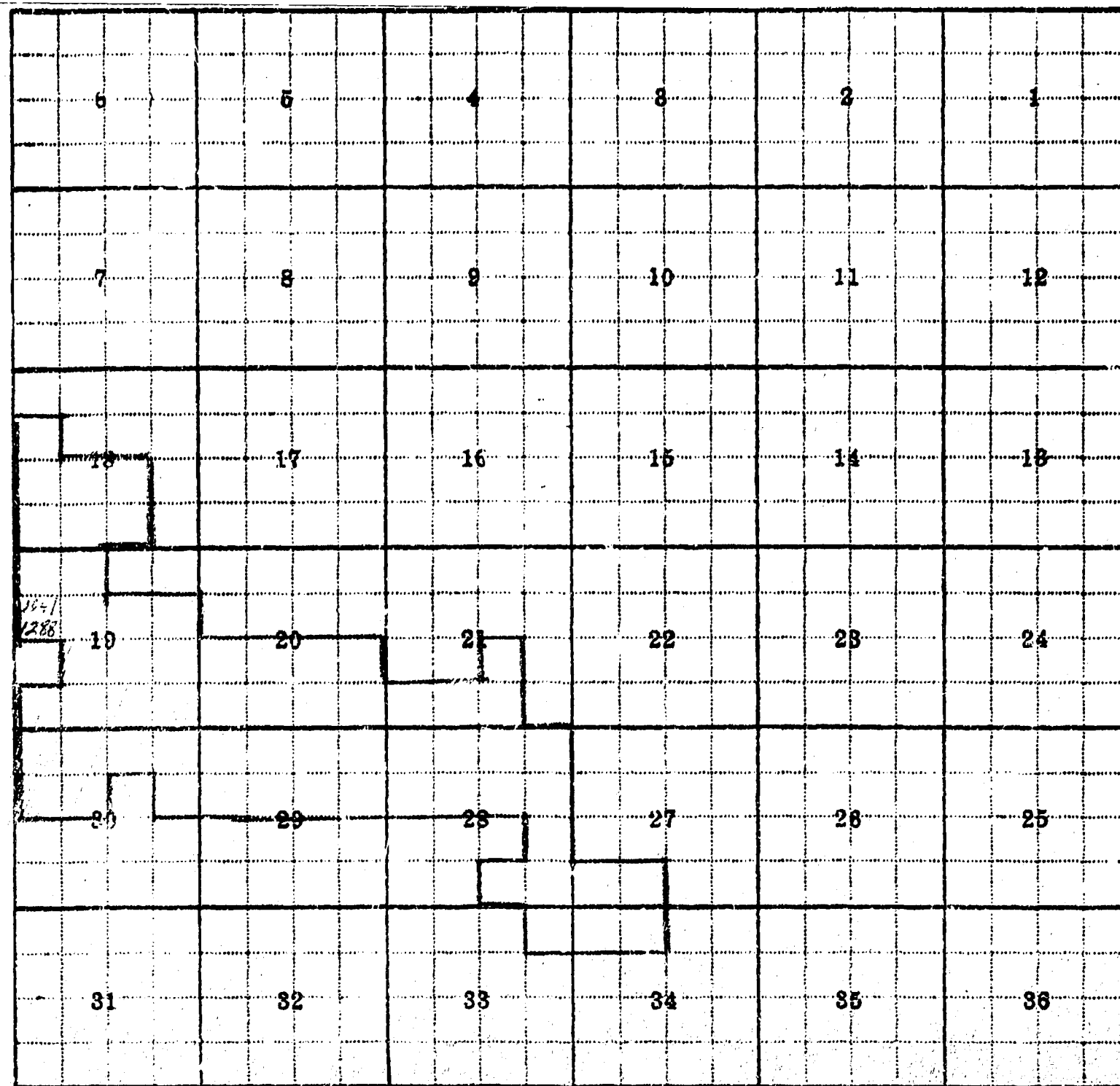
NOTE: R—Denotes Regular Irrigation. F—Flood Irrigation.

Adequate Supply: Yes..... No..... Explain.....
Remarks.....

River Basin

Information From:

Edwin Sparks



Land Ownership

County.....Elaine.....

T27N R21E Plat No. 102

Farm Checked: Date 7-28-66.....

MONTANA WATER RESOURCES BOARD
Water Resources Survey

Photo No. 7R-113

By.....Pete.....

Legal Land OwnerU...S...A.

Address.

Operator.

Address.

Water is delivered by:— 1. Private System;

2. Ditch Company;

3. State Project;

4. Federal Project;

5. Irrigation District

[illegible]

NOTE: R—Denotes Regular Irrigation. F—Flood Irrigation.

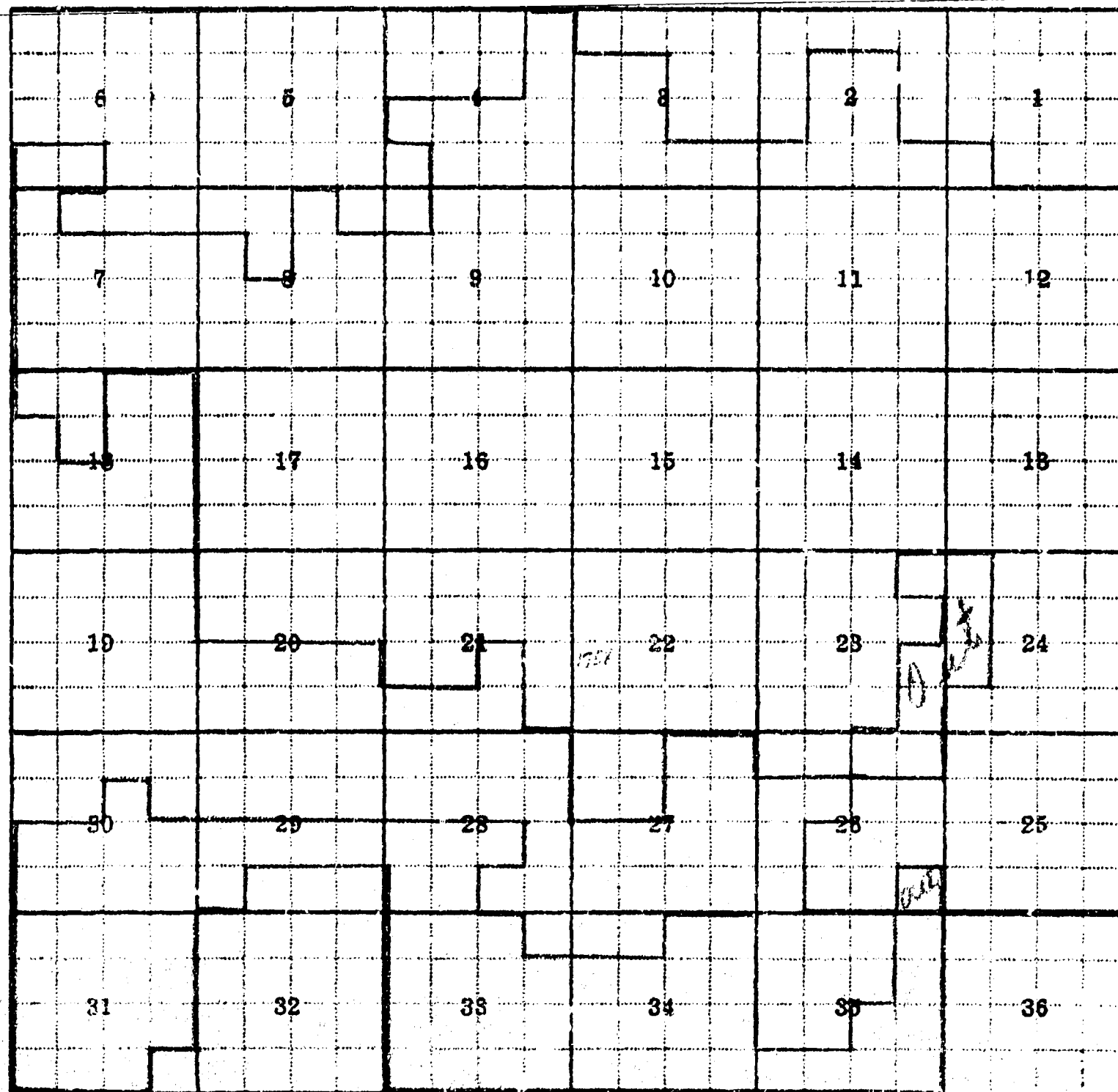
Adequate Supply: Yes..... No..... Explain.....

Remarks.

...River Basin

Also in: Plat No.	Twp.	Rge.	Plat No.	Twp.	Rge.	Plat No.	Twp.	Rge.
Plat No.	Twp.	Rge.	Plat No.	Twp.	Rge.	Plat No.	Twp.	Rge.

Information From:
Field Survey



Land Ownership.....

County. Blaine

T 27N R 22E Plat No. 103

Farm Checked: Date 7-29-66

MONTANA WATER RESOURCES BOARD
Water Resources Survey

Photo No. 7R-60

By Pete

Legal Land Owner: Bobtail Bear Address: _____

Operator A. E. McLeish Co. Address

Water is delivered by:— 1. Private System; 2. Ditch Company; 3. State Project; 4. Federal Project; 5. Irrigation District

NOTE: R—Denotes Regular Irrigation. F—Flood Irrigation.

Adequate Supply: Yes No Explain.....
Remarks.....

.....

River Basin

Also in: Plat No.....	Twp.....	Rge.....	Plat No.....	Twp.....	Rge.....	Plat No.....	Twp.....	Rge.....
Plat No.....	Twp.....	Rge.....	Plat No.....	Twp.....	Rge.....	Plat No.....	Twp.....	Rge.....

Information From:
Field Survey

6	5	4	8	2	1
7	8	9	10	11	12
13	17	16	15	14	13
19	20	21	22	23	24
30	29	28	27	26	25
31	32	33	34	35	36

Land Ownership

County. blaine

T27N R22E Plat No. 103

Farm Checked: Date 7-29-66

MONTANA WATER RESOURCES BOARD
Water Resources Survey

Photo No. 7R-60

By Fete

Legal Land Owner Aloysius Black Crow Address

Operator.....A. E. McLeish Co.....Address.....

Water is delivered by:— 1. Private System; 2. Ditch Company; 3. State Project; 4. Federal Project; 5. Irrigation District

NOTE: R—Denotes Regular Irrigation. F—Flood Irrigation.

Adequate Supply: Yes..... No..... Explain.....
Remarks.....

River Basin

Information From:
Field Survey

6	5	4	3	2	1
7	8	9	10	11	12
13	14	15	16	17	18
19	20	21	22	23	24
25	26	27	28	29	30
31	32	33	34	35	36

Land Ownership

T27N R 22E Plat No. 103

Farm Checked: Date 7-29-66.....

MONTANA WATER RESOURCES BOARD

Water Resources Survey

Photo No. 7R-60

By Pete

Legal Land Owner Joseph Black Crow

Address.....

Operator.....A. E. McLeish Co.

Address.....

Water is delivered by:— 1. Private System, 2. Ditch Company; 3. State Project; 4. Federal Project; 5. Irrigation District

[illegible]

NOTE: R.--Denotes Regular Irrigation. F--Flood Irrigation.

Adequate Supply: Yes..... No..... Explain.....

Remarks:

River Basin

Information From:
Field Survey

Also in: Plat No.	Twp.	Rge.	Plat No.	Twp.	Rge.	Plat No.	Twp.	Rge.
Plat No.	Twp.	Rge.	Plat No.	Twp.	Rge.	Plat No.	Twp.	Rge.

6	5	4	3	2	1
7	8	9	10	11	12
13	14	15	16	17	18
19	20	21	22	23	24
25	26	27	28	29	30
31	32	33	34	35	36

Land Ownership

County..... Elaine.....

T. 27N R. 22E Plat No. 103

Farm Checked: Date 8-1-66

MONTANA WATER RESOURCES BOARD
Water Resources Survey

Photo No. 7R-60

By.....Pete.....

Legal Land Owner.....Mark Black Crow.....Address.....

Operator.....A. F. McLeish Co.....Address.....

Water is delivered by:— 1. Private System; 2. Ditch Company; 3. State Project; 4. Federal Project; 5. Irrigation District

[illegible]

NOTE: R—Denotes Regular Irrigation. F—Flood Irrigation.

Adequate Supply: Yes..... No..... Explain

Remarks.....

River Basin.....

Also in: Plat No.	Twp	Rge	Plat No.	Tw	Rge	Plat No.	Tw	Rge
Plat No.	Tw	Rge	Plat No.	Tw	Rge	Plat No.	Tw	Rge

Information From:
Field Survey

6	5	4	3	2	1
7	0	9	10	11	12
13	17	16	15	14	13
19	20	21	22	23	24
29	29	28	27	26	25
31	32	33	34	35	36

Land Ownership

County. Blaine

T27N R 22E..... Plat No. 103.....

Farm Checked: Date 8-1-66

MONTANA WATER RESOURCES BOARD
Water Resources Survey

Photo No. 7R-60

By Pete

Legal Land Owner - Phillip Black Crow Address

Operator	A. E. McLeish Co.	Address
----------	-------------------	---------

Water is delivered by:-- 1. Private System; 2. Ditch Company; 3. State Project; 4. Federal Project; 5. Irrigation District

[illegible]

NOTE: E—Denotes Regular Irrigation. F—Flood Irrigation.

Adequate Supply: Yes No Explain	
	Remarks

River Basin

Information From:

Field Survey

Also in: Plat No.	Twp.	Rge.	Plat No.	Twp.	Rge.	Plat No.	Twp.	Rge.
Plat No.	Twp.	Rge.	Plat No.	Twp.	Rge.	Plat No.	Twp.	Rge.

6	5	4	3	2	1
7	8	9	10	11	12
13	17	16	15	14	13
19	20	21	22	23	24
29	29	28	27	26	25
31	32	33	34	35	36

Land Ownership

County.....aine.....

T 27N R 22E Plat No. 103

Farm Checked: Date 7-29-66.....

MONTANA WATER RESOURCES BOARD

Photo No. 7R-105

Water Resources Survey

By.....Pete.....

Legal Land Owner.....No. Blanket.

Address.....

Operator..... A. E. McLeish Co.

Address.....

Water is delivered by:— 1. Private System;

2. Ditch Company;

3. State Project;

4. Federal Project;

5. Irrigation District

[illegible]

NOTE: R--Denotes Regular Irrigation. F--Flood Irrigation.

Adequate Supply: Yes..... No..... Explain.....
Remarks.....

River Basin

Information From:

Field Survey

Also in: Plat No.	Twp.	Rge.	Plat No.	Twp.	Rge.	Plat No.	Twp.	Rge.
Plat No.	Twp.	Rge.	Plat No.	Twp.	Rge.	Plat No.	Twp.	Rge.

6	5	4	3	2	1
7	8	9	10	11	12
18	17	16	15	14	13
19	20	21	22	23	24
30	29	28	27	26	25
31	32	33	34	35	36

Land Ownership

County Elaine

T 27N R 22E Plat No. 103

Farm Checked: Date 7-29-66

MONTANA WATER RESOURCES BOARD
Water Resources Survey

Photo No. 7R-105

By Pete

Legal Land Owner..... Iron Body

Address _____

Operator..... A. F. McLeish Co.

Address

Water is delivered by— 1. Private System;

2. Ditch Company;

3. State Project;

4. Federal Project;

5. Irrigation District

[illegible]

NOTE: R—Denotes Regular Irrigation. F—Flood Irrigation.

Adequate Supply: Yes..... No..... Explain
Remarks.....

River Basin

Information From:

Field Survey

Also in: Plat No.	Twp.	Rge.	Plat No.	Twp.	Rge.	Plat No.	Twp.	Rge.
Plat No.	Twp.	Rge.	Plat No.	Twp.	Rge.	Plat No.	Twp.	Rge.

6	5	4	3	2	1
7	8	9	10	11	12
18	17	16	15	14	13
10	20	21	22	23	24
30	29	28	27	26	25
31	32	33	34	35	36

Land Ownership

County.....Blaine.....

T 27N R 22E..... Plat No. 103

Farm Checked: Date...7-27-66.....

Water Resources Survey

Photo No. 7R-60

By Pete



Legal Land Owner.....Clarence Brockie #2

Address.....

Operator..... A. E. McLeish Co.

Address.....

Water is delivered by:— 1. Private System;

2. Ditch Company;

3. State Project;

4. Federal Project;

5. Irrigation District

NOTE: R—Denotes Regular Irrigation. F—Flood Irrigation.

Adequate Supply: Yes..... No..... Explain
Remarks.....

.....River Basin

Information From:

Field Survey

6	5	4	3	2	1
7	8	9	10	11	12
13	14	15	16	17	18
19	20	21	22	23	24
25	26	27	28	29	30
31	32	33	34	35	36

Land Ownership

County Blaine.

T 27N R 22E..... Plat No. 103.....

Farm Checked: Date 7-29-66

MONTANA WATER RESOURCES BOARD
Water Resources Survey

Photo No. 7E-60

By .. . Fete.

Legal Land Owner... Sleepin. Bull

Address

Operator.....A. E. McLeish Co.

Address

Water is delivered by:— 1. Private System;

2. Ditch Company:

3. State Project;

4. Federal Project;

5. Irrigation District

[illegible]

NOTE: R—Denotes Regular Irrigation. F—Flood Irrigation.

Adequate Supply: Yes No Explain
Remarks

River Basin

Also in: Plat No.	Twp.	Rge.	Plat No.	Twp.	Rge.	Plat No.	Twp.	Rge.
Plat No.	Twp.	Rge.	Plat No.	Twp.	Rge.	Plat No.	Twp.	Rge.

Information From:
Field Survey

6	5	4	8	2	1
7	8	9	10	11	12
18	17	16	15	14	13
19	20	21	22	23	24
30	29	28	27	26	25
31	32	33	34	35	36

Land Ownership

County Blaine

T. 27N R 22E Plat No. 103

Farm Checked: Date 9-8-66

MONTANA WATER RESOURCES BOARD

Photo No. 7R-105

Water Resources Survey

By..... Dave & Hans

Legal Land Owner Peter Capture Address _____

Operator..... John Capture Address.....

Water is delivered by:— 1. Private System; 2. Ditch Company; 3. State Project; ~~4. Federal Project~~; 5. Irrigation District

NOTE: R—Denotes Regular Irrigation. F—Flood Irrigation.

Adequate Supply: Yes..... No..... Explain.....
Remarks.....

150 - E $\frac{1}{2}$ Sec. 13, 15.0 0

River Basin

Also in: Plat No. Twp. Rge.	Plat No. Twp. Rge.	Plat No. Twp. Rge.
Plat No. Twp. Rge.	Plat No. Twp. Rge.	Plat No. Twp. Rge.

Information From:
Ralph Miller
Land Operation Officer

3	6	4	8	2	1
7	8	9	10	11	12
18	17	16	15	14	13
19	20	21	22	23	24
30	29	28	27	26	25
31	32	33	34	35	36

Land Ownership

County Blaine

T 27N R 22E Plat No. 103

Farm Checked: Date 7-29-66

MONTANA WATER RESOURCES BOARD
Water Resources Survey

Photo No. 7R-105

By Pete



Legal Land Owner.....Digger.....	Address.....
----------------------------------	--------------

Operator.....A. E. McLeish Co.....Address.....

Water is delivered by:-- 1. Private System; 2. Ditch Company; 3. State Project; 4. Federal Project; 5. Irrigation District

NOTE: R—Denotes Regular Irrigation. F—Flood Irrigation.

Adequate Supply: Yes..... No..... Explain.....
Remarks.....

River Basin

Information From:

Field Survey

6	5	4	3	2	1
7	8	9	10	11	12
18	17	16	15	14	13
19	20	21	22	23	24
30	29	28	27	26	25
31	32	33	34	35	36

Land Ownership

County. Blaine

T 27N R 22E Plat No. 103

Farm Checked: Date 7-29-66.....

MONTANA WATER RESOURCES BOARD
Water Resources Survey

Photo No. 7R-60

By Pete

Legal Land Owner.....Elmer Main

Address

Operator..... A. E. McLeish Co.

Address

Water is delivered by:— 1. Private System;

2. Ditch Company.

3. State Project;

4. Federal Project:

5. Irrigation District

[illegible]

NOTE: R—Denotes Regular Irrigation. F—Flood Irrigation.

Adequate Supply: Yes..... No..... Explain.
Remarks.....

...River Basin

Information From:

Field Survey

6	5	4	3	2	1
7	8	9	10	11	12
13	17	16	15	14	13
19	20	21	22	23	24
29	29	28	27	26	25
31	32	33	34	35	36

Land Ownership

County.....Blaine.....

T27N R.22E Plat No. 103

Farm Checked: Date...7-29-66.....

Water Resources Survey

Photo No. 7R-60

By.....Pete.....

Legal Land Owner.....Peace..Maker..

Address.....

Operator..... A. E. McLeish Co.

Address.....

Water is delivered by:— 1. Private System; 2. Ditch Company; 3. State Project; 4. Federal Project; 5. Irrigation District

[illegible]

NOTE: R—Denotes Regular Irrigation. F—Flood Irrigation.

Adequate Supply: Yes..... No..... Explain.

Remarks

5.5

34.9

River Basin

Information From:

Field Survey

Also in: Plat No.	Twp.	Rge.	Plat No.	Twp.	Rge.	Plat No.	Twp.	Rge.
Plat No.	Twp.	Rge.	Plat No.	Twp.	Rge.	Plat No.	Twp.	Rge.

6	5	4	3	2	1
7	8	9	10	11	12
13	14	15	16	17	18
19	20	21	22	23	24
25	26	27	28	29	30
31	32	33	34	35	36

Land Ownership

T 27N ... R 22E..... Plot No. 103.....

Photo No. 7R-105.

By Pete

Legal Land Owner.....White Plume.....

Address

Operator A. E. McLeish Co.

Address _____

Water is delivered by:— 1. Private System;

2. Ditch Company;

3. State Project;

4. Federal Project;

5. Irrigation District

[illegible]

NOTE: R—Denotes Regular Irrigation. F—Flood Irrigation.

Adequate Supply: Yes..... No..... Explain.

Remarks

River Basin

Information From:

Field Survey

Also in: Plat No.	Twp.	Rge.	Plat No.	Twp.	Rge.	Plat No.	Twp.	Rge.
Plat No.	Twp.	Rge.	Plat No.	Twp.	Rge.	Plat No.	Twp.	Rge.

5	6	4	8	2	1
7	8	9	10	11	12
13	17	16	15	14	13
19	20	21	22	23	24
30	29	28	27	26	25
31	32	33	34	35	36

Land Ownership

County. Blaine

T27N R22E Plat No. 103

Farm Checked: Date 7-29-66

MONTANA WATER RESOURCES BOARD
Water Resources Survey

Photo No. 7E-60

By Fete

Legal Land Owner	Address
Indian Reserve	

Operator.....A. E. McLeish Co.....Address.....

Water is delivered by:— 1. Private System; 2. Ditch Company; 3. State Project; 4. Federal Project; 5. Irrigation District

[illegible]

NOTE: R—Denotes Regular Irrigation. F—Flood Irrigation.

Adequate Supply: Yes..... No..... Explain.....
Remarks.....

River Basin

Also in: Plat No.	Twp.	Rge.	Plat No.	Twp.	Rge.	Plat No.	Twp.	Rge.
Plat No.	Twp.	Rge.	Plat No.	Twp.	Rge.	Plat No.	Twp.	Rge.

Information From:
Field Survey

5	6	4	8	2	1
7	8	9	10	11	12
13	17	16	15	14	13
19	20	21	22	23	24
30	29	28	27	26	25
31	32	33	34	35	36

Land Ownership

County ... blaine.

Farm Checked: Date 8-1-06

MONTANA WATER RESOURCES BOARD
Water Resources Survey

T 27N R 22E Plat No. 103

Photo No. 7R-60

By

Legal Land Owner: Stanley Rye #2

Address.

Operator E. McLeish Co.

Address.

Water is delivered by:— 1. Private System;

2. Ditch Company:

3. State Project;

4. Federal Project;

5. Irrigation District

NOTE: R—Denotes Regular Irrigation. F—Flood Irrigation.

Adequate Supply: Yes ☐ No ☒ Explain
Remarks

River Basin

Information From:
Field Survey

6	5	4	3	2	1
7	8	9	10	11	12
18	17	16	15	14	13
19	20	21	22	23	24
30	29	28	27	26	25
31	32	33	34	35	36

Land Ownership

County... Blaine

Farm Checked: Date 7-29-66

By Pete

Legal Land Owner... Annie Snow...

Operator.....A. E. McLeish Co..

Water is delivered by.— 1. Private System;

MONTANA WATER RESOURCES BOARD
Water Resources Survey

T. 27N R 22E Plat No. 103

Photo No. 7R-60.....

Address.....

Address.....

3. State Project; 4. Federal Project; 5. Irrigation District

NOTE: R—Denotes Regular Irrigation. F—Flood Irrigation.

Adequate Supply: Yes..... No..... Explain.
Remarks.....

Information From
Field Survey

Also in: Plat No.	Twp.	Rge.	Plat No.	Twp.	Rge.	Plat No.	Twp.	Rge.
Plat No.	Twp.	Rge.	Plat No.	Twp.	Rge.	Plat No.	Twp.	Rge.

6	5	4	3	2	1
7	8	9	10	11	12
18	17	16	15	14	13
19	20	21	22	23	24
30	29	28	27	26	25
31	32	33	34	35	36

Land Ownership

County Elaine

Farm Checked: Date 7-29-66.....

By Fete

MONTANA WATER RESOURCES BOARD
Water Resources Survey

T 27N R 22E Plat No. 103

Photo No. 7P-105

Legal Land Owner: James Snow #2

Address.

Operator..... A. E. McLeish Co.

Address:

Water is delivered by:— 1 Private System;

2. Ditch Company;

3. State Project;

4. Federal Project:

5. Irrigation District

NOTE: R—Denotes Regular Irrigation. F—Flood Irrigation.

Adequate Supply. Yes..... No..... Explain
Remarks.....

River Basin

Information From:

Field Survey

Also in:	Plat No.	Twp.	Rge.	Plat No.	Twp.	Rge.	Plat No.	Twp.	Rge.
	Plat No.	Twp.	Rge.	Plat No.	Twp.	Rge.	Plat No.	Twp.	Rge.