

6	5	4	3	2	1
7	8	9	10	11	12
13	17	16	15	14	13
19	20	21	22	23	24
29	29	28	27	26	25
31	32	33	34	35	36

Land Ownership

County.....Blaine.....

T 28N R 17E Plat No. 89

Farm Checked: Date 7-9-66

## MONTANA WATER RESOURCES BOARD

Photo No. 8R-151, 152

## Water Resources Survey

By John

Legal Land Owner.....Veronica Keller.....

Address: Boyd

Operator.

**Address.**

Water is delivered by:— 1. Private System;

2. Ditch Company;

3. State Project;

4. Federal Project:

### 5. Irrigation District

[illegible]

**NOTE: R—Denotes Regular Irrigation. F—Flood Irrigation.**

Adequate Supply: Yes..... No..... Explain

Remarks.

(Stock Use)

## ..River Basin

Also in: Plat No. ....	Twp. ....	Rge. ....	Plat No. ....	Twp. ....	Rge. ....	Plat No. ....	Twp. ....	Rge. ....
Plat No. ....	Twp. ....	Rge. ....	Plat No. ....	Twp. ....	Rge. ....	Plat No. ....	Twp. ....	Rge. ....

Information From:  
Veronica Keller

6	5	4	3	2	1
7	8	9	10	11	12
13	14	15	16	17	18
19	20	21	22	23	24
25	26	27	28	29	30
31	32	33	34	35	36

Land Ownership

County Elaine

T28N R17E Plat No. 85

Farm Checked: Date 7-1-66

## MONTANA WATER RESOURCES BOARD

Photo No. 8E-46, 48

## Water Resources Survey

Ev. John

Legal Land Owner.....Ruth Phelan.

Address: Boyd

Operator.

Address

Water is delivered by:— 1. Private System;

2. Ditch Company;

3. State Project;

4. Federal Project;

### 5. Irrigation District

[illegible]

NOTE: R—Denotes Regular Irrigation. F—Flood Irrigation.

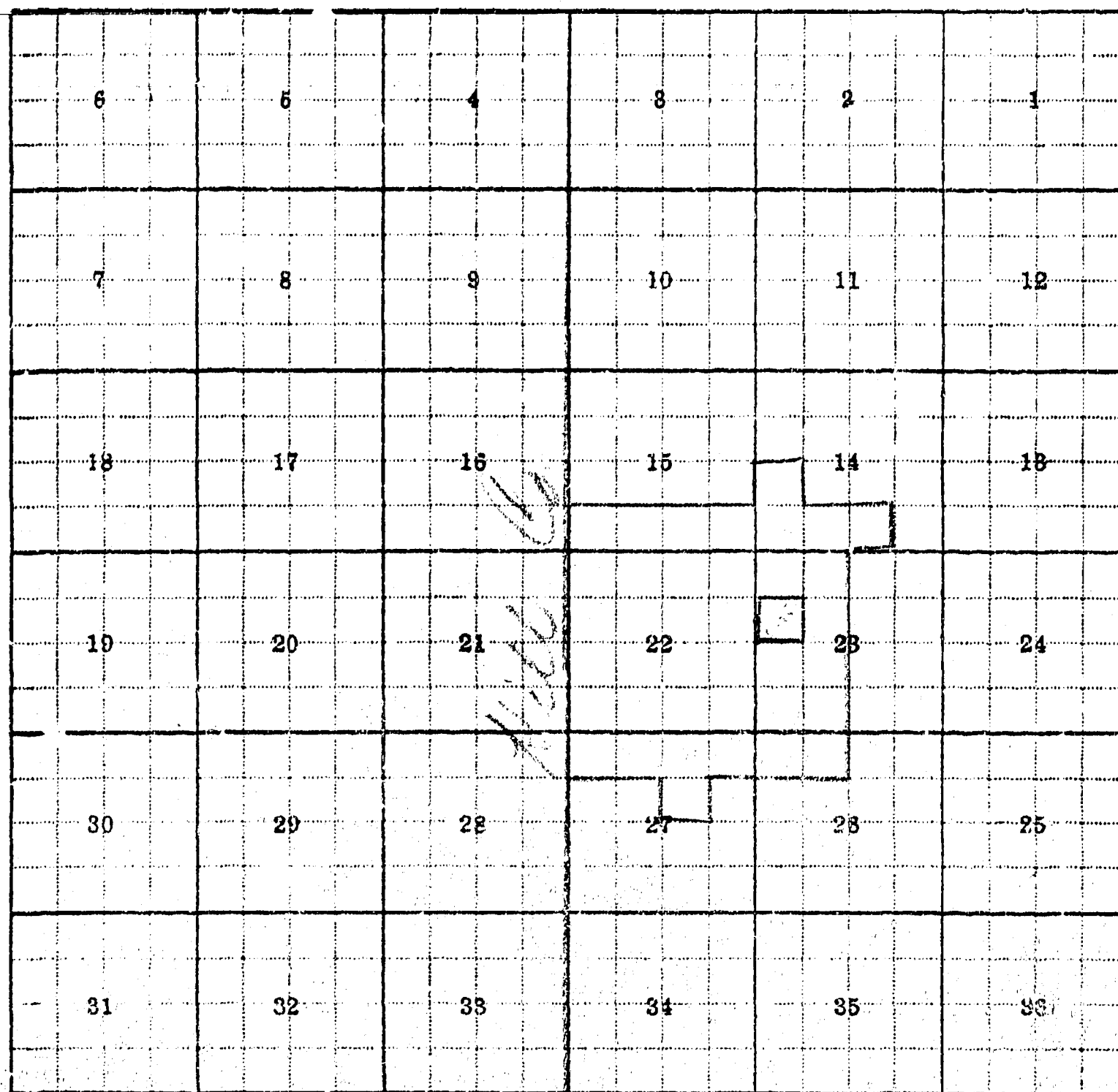
Adequate Supply: Yes..... No..... Explain.....

Remarks

## River Basin

~~Information From:~~

## Field Survey



Land Ownership

County ... Elaine .....

SEND REPORT

T. 28N R. 17E Plat No. 39

Farm Checked: Date 7-12-66.....

## MONTANA WATER RESOURCES BOARD

Photo No. 8F-38, 39

## Water Resources Survey

By..... John.....

Legal Land Owner Adam Mallon Jr., et ux Address Lloyd

Operator.....	Address.....
---------------	--------------

Water is delivered by:— 1. Private System; 2. Ditch Company; 3. State Project; 4. Federal Project; 5. Irrigation District

[illegible]

**NOTE: R—Lenotes Regular Irrigation. F—Flood Irrigation.**

Adequate Supply: Yes..... No..... Explain.....  
Remarks.....

### Stock Use

## River Basin

Information From:

Adam Mallon



6	5	4	3	2	1
7	8	9	10	11	12
13	17	16	15	14	13
19	20	21	22	23	24
30	29	28	27	26	25
31	32	33	34	35	36

Land Owners.

County Elaine

T28N R17E Plat No. 89

Farm Checked: Date 7-10-66

## MONTANA WATER RESOURCES BOARD

Photo No. 8E-151, 152, 46, 47

## Water Resources Survey

By John

Legal Land Owner William W. &amp; Una M. Young

Address Boyd

Operator

Address

Water is delivered by:— 1. Private System; 2. Ditch Company; 3. State Project; 4. Federal Project; 5. Irrigation District

App. No. Decree No.	NAME OF APPROPRIATOR TO WHOM DECREED	NAME OF STREAM	Date App. Date Priority	Miner's Inches	In Use	NAME OF DITCH (Water Delivered By)	No.	R/F	Present Irr. Acres	Irrigable Acres
* A-332	W. C. Blackwood	E. Fk. Clear Creek	17-29-04	20	Yes	No Irr.				
* A-331	John Andrews	E. Fk. Clear Creek	4-16-01	20	Yes	No Irr.				
* A-334	Margaret Henderson	E. Fk. Clear Creek	11-3-05	40	Yes	No Irr.				
* A-341	Alfred F. Hillstrom	Mid. Fk. Clear Creek	7-11-00	40	Yes	No Irr.				
* A-342	Emma B. & Fred H. Scott	Mid. Fk. Clear Creek	11-7-03	40	Yes	No Irr.				
* A-344	Theo Hillstrom	N. Trib. Mid. Fk. Clear Ck.	1-3-03	40	Yes	No Irr.				
* A-340	Emma Scott	Mid. Fk. Clear Creek	4-22-01	20	Yes	No Irr.				
* A-351	Robert Felton	N. Trib. W. Br. Clear Ck.	9-10-13	80	Yes	No Irr.				
A-353	William Watts	2-N. Trib. NW Br. Clear Ck.	1-22-98	50	No					
* A-355	Herman A. Bruns	W. Er. Clear Creek	8-21-97	160	Yes	No Irr.				
* A-360	Wm. H. Watts	W. Br. Clear Creek	1-22-98	160	Yes	No Irr.				
* A-356	Joseph P. Phelan	W. Br. Clear Creek	5-1-07	60	Yes	No Irr.				
* A-1708	Wm. P. Felton	Spring	7-8-14	20	No					
A-1114	Margaret Henderson	Sitz Creek	11-3-05	40	No					
* A-1662	Washington C. Blackwood	Certain Reservoir	12-29-04	40	Yes	No Irr.				
A-359	Edith Watts	W. Br. Clear Creek	4-15-97	120						

NOTE: R—Denotes Regular Irrigation.

F—Flood Irrigation.

Adequate Supply: Yes No Explain

Remarks

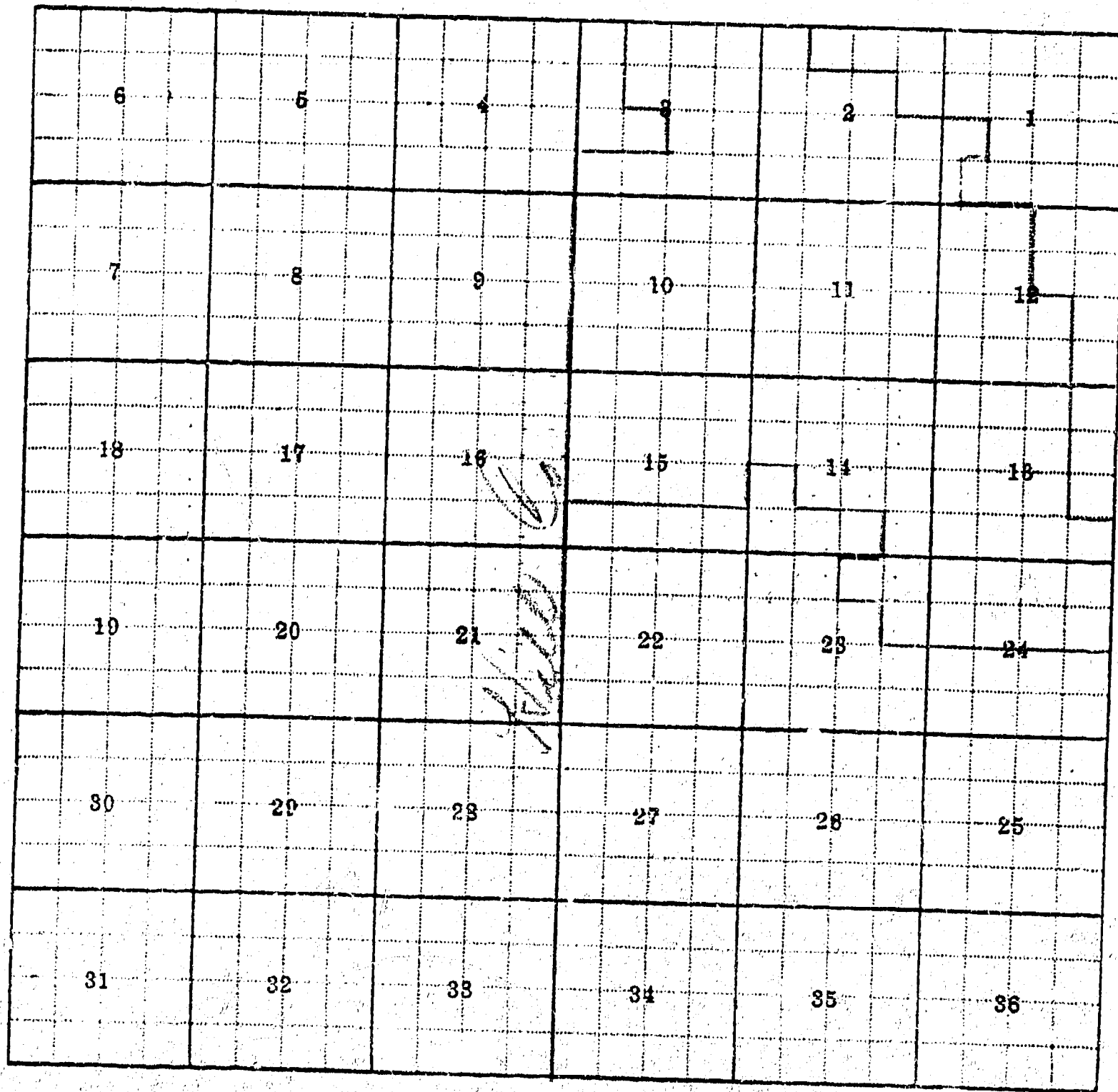
\*Stock Use

River Basin

Also in: Plat No. Twp. Rge.	Plat No. Twp. Rge.	Plat No. Twp. Rge.	Plat No. Twp. Rge.
Plat No. Twp. Rge.	Plat No. Twp. Rge.	Plat No. Twp. Rge.	Plat No. Twp. Rge.

Information From:  
Mr. Young





Land Ownership

T281 R19F Plat No. 9C

Farm Checked: Date 7-14-66

**MONTANA WATER RESOURCES BOARD**  
**Water Resources Survey**

Photo 8P-35

By John

Legal Land Owner.....Jack Cooper.....etux

Address Chinook.....

Operator..... Address.....

Water is delivered by:— 1. Private System; 2. Ditch Company; 3. State Project; 4. Federal Project; 5. Irrigation District

[illegible]

**NOTE: R—Denotes Regular Irrigation. F— Flood Irrigation.**

Adequate Supply: Yes..... No..... Explain.....

Remarks:

.....

.....

.....

.....

.....

*[Faint, illegible handwritten notes]*

\_\_\_\_\_

[illegible]

A large rectangular area filled with dense, illegible handwritten notes.


FLVC Bushi

[illegible][illegible]

Page 10 of 10

## River Basin

Information From:  
Geo. F. Read



Land Ownership

T.28N. R.13E. Plat No. 90

Farm Checked: Date 7- -66

## MONTANA WATER RESOURCES BOARD

Photo No. 8E-50, 51, 52

By ..... John

Legal Land Owner Ben. & Ruth Hofeldt

Address Chinoak.

Operator.

Address.

Water is delivered by:— 1. Private System;

2. Ditch Company:

3. State Project;

4. Federal Project;

## 5 Irrigation District

App. No. Decree No.	NAME OF APPROPRIATOR TO WHOM DECREED	NAME OF STREAM	Date App. Date Priority	Miner's Inches	In Use	NAME OF DITCH (Water Delivered By)	No.	R/F	Present Irr. Acres	Irrigable Acres
A-339	Martha D. Young	E.Fk. of E.Fk. of Clear Creek	8-31-08	40	Yes	No Irr.				
A-577	Alvina Hofeldt	Hofeldt Creek	8-19-14	40	Yes	No Irr.				
A-578	Alvina Hofeldt	Hofeldt Creek	8-19-14	40	Yes	No Irr.				
A-1116	Martha D. Spring	Sitz Creek	8-31-08	40	Yes	No Irr.				
A-1117	Anna Struve	Sitz Creek	6-27-10	80	Yes	No Irr.				
A-1380	Alvina Hofeldt	Zetz Creek	8-19-14	40	Yes	No Irr.				
A-1445	Anna Struve	A Spring Coulee	6-27-10	80	No					
A-1742	Anna Struve	A Spring	6-27-10	80	No					
A-1743	Anna Struve	A Spring	6-27-10	80	No					
A-1744	Anna Struve	Certain Spring	6-27-10	80	No					

**NOTE: R—Denotes Regular Irrigation. F—Flood Irrigation.**

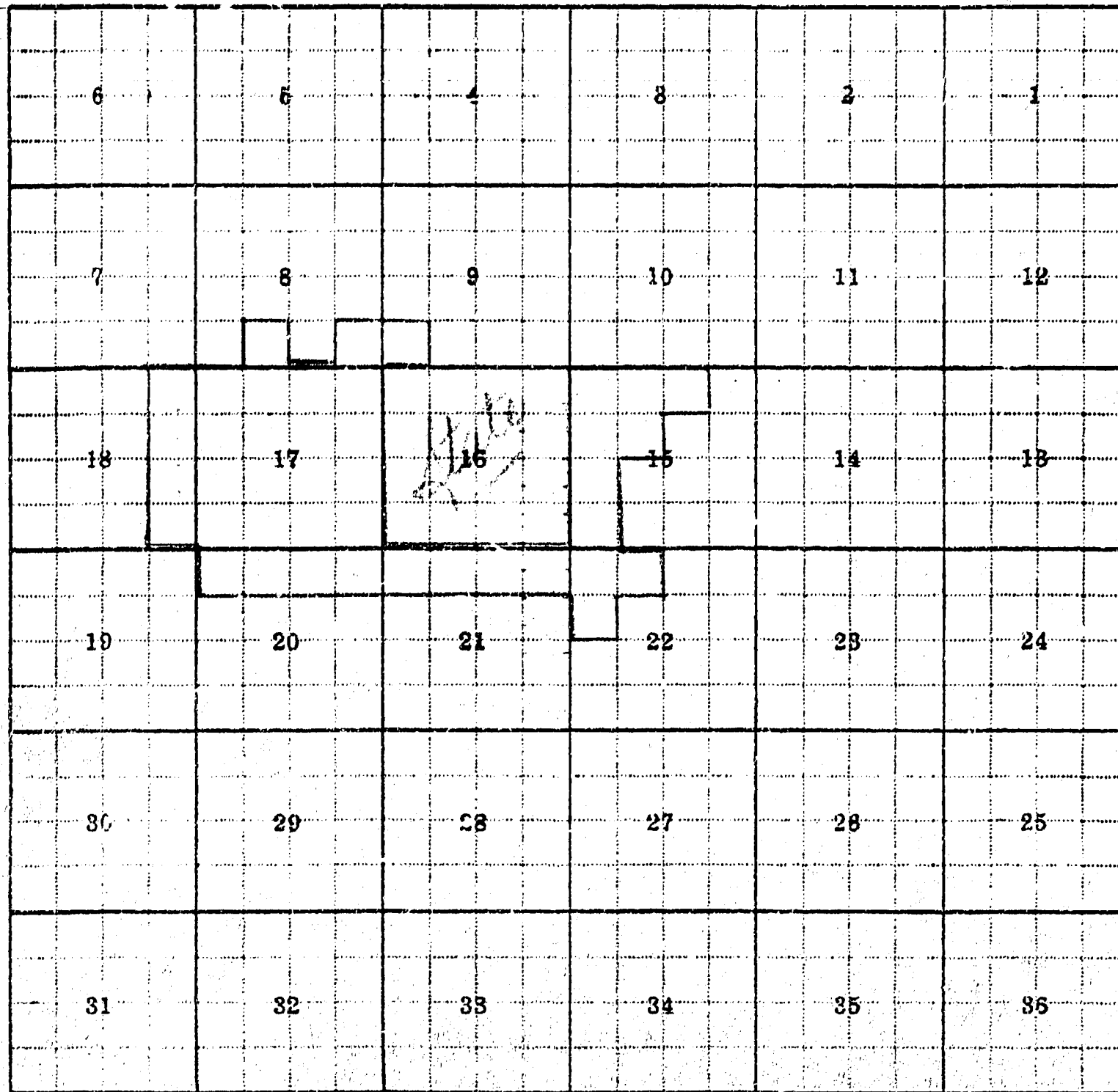
Adequate Supply: Yes ..... No ..... Explain  
Remarks.....

### \* Stack Use

## River Basin

Also in: Plat No.	Twp.	Rge.	Plat No.	Twp.	Rge.	Plat No.	Twp.	Rge.
Plat No.	Twp.	Rge.	Plat No.	Twp.	Rge.	Plat No.	Twp.	Rge.

Information From  
Geo. F. Read



Land Ownership

County Blaine

28N R13E Plat No. 90

Farm Checked: Date 6-15-66

## MONTANA WATER RESOURCES BOARD

Water Resources Survey

Photo No. 8R-49, 150, 148

By John

Legal Land Owner Veronica Keller

Address Chinook

Operator

Address

Water is delivered by:— 1. Private System; 2. Ditch Company; 3. State Project; 4. Federal Project; 5. Irrigation District

App. No. Decree No.	NAME OF APPROPRIATOR TO WHOM IT CREED	NAME OF STREAM	Date App. Date Priority	Miner's Inches	In Use	NAME OF DITCH (Water Delivered By)	No.	R/F	Present Irr. Acres	Irrigable Acres
A-1714	Michael Hollinger	Certain Springs	4-3-01	20	No					
A-1231	Nicolas Theis	Spring Gulch	1-6-04	40	No					
A-333	John J. Henderson Sr.	E. Fk. Clear Creek	5-23-00	80	Yes	No Irr.				
A-335	Wm. S. Henderson	E. Fk. Clear Creek	4-20-01	40	Yes	No Irr.				
A-336	Geo. McFarland	E. Br. Clear Creek	5-10-08	80	Yes	No Irr.				
A-337	Nina R. Rogers	E. Fk. Clear Creek	9-20-09	200	Yes	No Irr.				
A-1423	Geo. McFarland	Coulee in Sec. 19	2-18-13	40	No					
A-796	Chas. F. Maddux	Trib. Mill Cr.	5-31-00	20	No					
A-797	Chas. F. Maddux	N. Trib. Mill Cr.	7-9-98	100	No					
A-798	Nora Murphy	3 N. Tribs. Mill Cr.	6-1-07	120	No					
A-913	Bertha A. Hofeldt	People Creek	2-18-99	200	Yes	No Irr.				
A-959	Daniel Murphy	E. Trib. Peoples Creek	5-13-97	150	Yes	No Irr.				
A-963	Nora Murphy	N. Trib. Peoples Creek	7-16-01	30	Yes	No Irr.				
A-967	Nettie B. LaFrantz	NW Trib. Peoples Creek	9-1-02	40	Yes	No Irr.				
A-991	Nellie Murphy	Pine Coulee	6-28-04	40	No					

NOTE: R—Denotes Regular Irrigation. F—Flood Irrigation.

Adequate Supply: Yes ☐ No ☐ Explain

Remarks

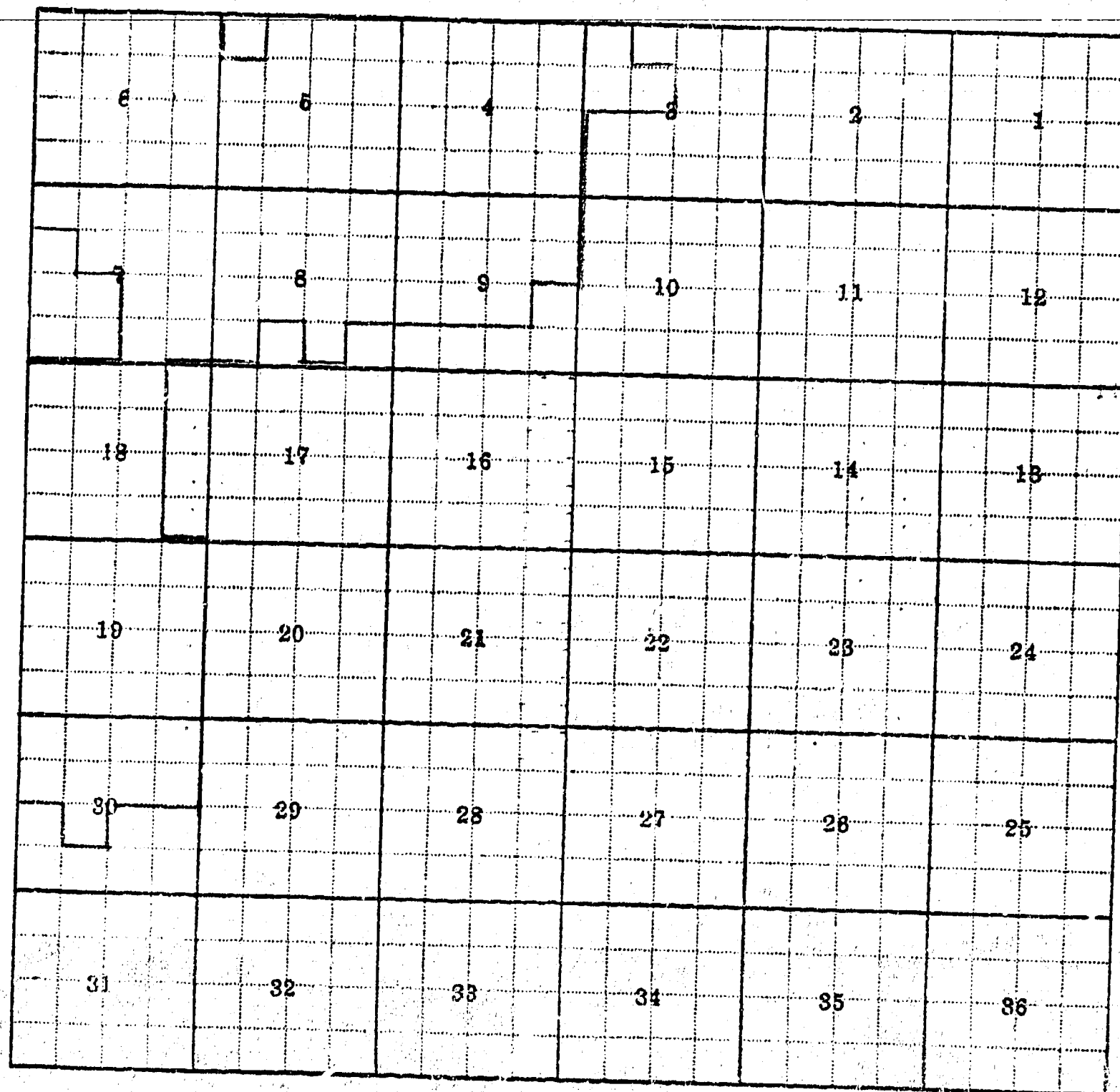
\* Stock Use

River Basin

Information From:  
Veronica Keller

Also in: Plat No. 89 Twp. 28N Rge. 17E Plat No. Twp. Rge. Plat No. Twp. Rge. Plat No. Twp. Rge. Plat No. Twp. Rge.





Land Ownership

County.....Elaine.....

T28N R18E Plat No. 90

Farm Checked: Date 7-.....-66.....

**MONTANA WATER RESOURCES BOARD**  
**Water Resources Survey**

Photo No. 8F-146, 53, 54

By ..... John .....

Legal Land Owner.....George C. Mandt.....etal.

Address Chinook

Operator.

**Address**

Water is delivered by:--- 1. Private System;

2. Ditch Company;

3. State Project:

4. Federal Project;

## 5. Irrigation District

[illegible]

**NOTE: R—Denotes Regular Irrigation. F—Flood Irrigation.**

Adequate Supply: Yes..... No..... Explain  
Remarks.....

\* Stock Use

## River Basin

Information From:

Veronica Keller

6	6	4	8	2	1
7	8	9	10	11	12
13	17	16	15	14	13
19	20	21	22	23	24
30	29	28	27	26	25
31	32	33	34	35	36

Land Ownership

County Blaine

T28N R 18E Plat. No. 90

Farm Checked: Date 7- -66

## Water Resources Survey

Photo No. 8R-146, 148

By John

Legal Land Owner.....Helen M. & Edwin Mercier

Address

Operator.....(Bert Cain Ranch)

Address \_\_\_\_\_

Water is delivered by:— 1. Private System;

2. Ditch Company:

3. State Project:

4. Federal Project:

### 5. Irrigation District

**NOTE: R—Denotes Regular Irrigation. F—Flood Irrigation.**

Adequate Supply: Yes..... No..... Explain.....

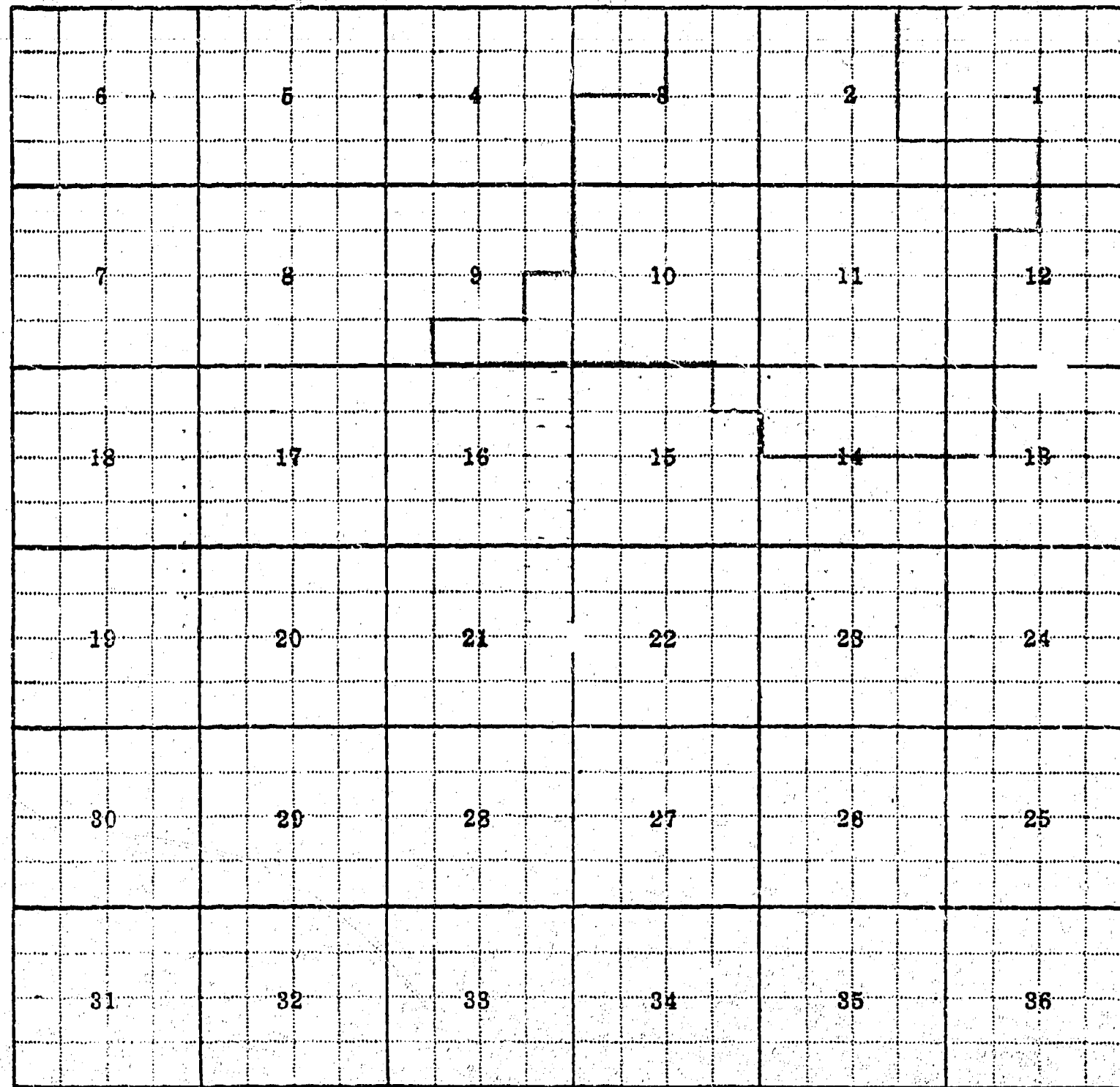
Remarks

## River Basin

Information From:

Veronica Keller

Also in:	Plat No.	Twp.	Rge.	Plat No.	Twp.	Rge.	Plat No.	Twp.	Rge.
	Plat No.	Twp.	Rge.	Plat No.	Twp.	Rge.	Plat No.	Twp.	Rge.



Land Ownership

F-1-A

County BlaineT28N R18E Plat No. 90Farm Checked: Date 7-13-66

## MONTANA WATER RESOURCES BOARD

Photo No. 8R-33

## Water Resources Survey

By JohnLegal Land Owner George Read et uxAddress Chinook

Operator

Address

Water is delivered by:— 1. Private System;

2. Ditch Company;

3. State Project;

4. Federal Project;

5. Irrigation District

App. No. Decree No.	NAME OF APPROPRIATOR TO WHOM DECEED	NAME OF STREAM	Date App. Date Priority	Mixer's Inches	In Use	NAME OF DITCH (Water Delivered By)	No.	R/F	Present Irr. Acres	Irrigable Acres
A-106	Franciska Kowalk	Bentel Creek	5-10-11	40	No					
A-974	Henry C. Cuerth	SW Trib. Peoples Cr.	1-11-99	80	Yes	No Irr.				
A-975	Henry C. Cuerth	SW Trib. Peoples Cr.	4-6-99	80	Yes	No Irr.				
A-989	Chas. H. Dittmer	SWSW Trib. Peoples Cr.	7-11-05	40	Yes	No Irr.				
A-1220	Chas. H. Dittmer	Spring Coulee	7-1-05	40	Yes	No Irr.				
D-8	Fred Scott (Adm. Est.)	Cow Cr. & Spring Cr.	6-18-98	100	No	No Irr.				
	Edward Bentel &									
	N. J. Berlenberg									

NOTE: R—Denotes Regular Irrigation. F—Flood Irrigation.

Adequate Supply: Yes No Explain

Remarks

(Stock Use)

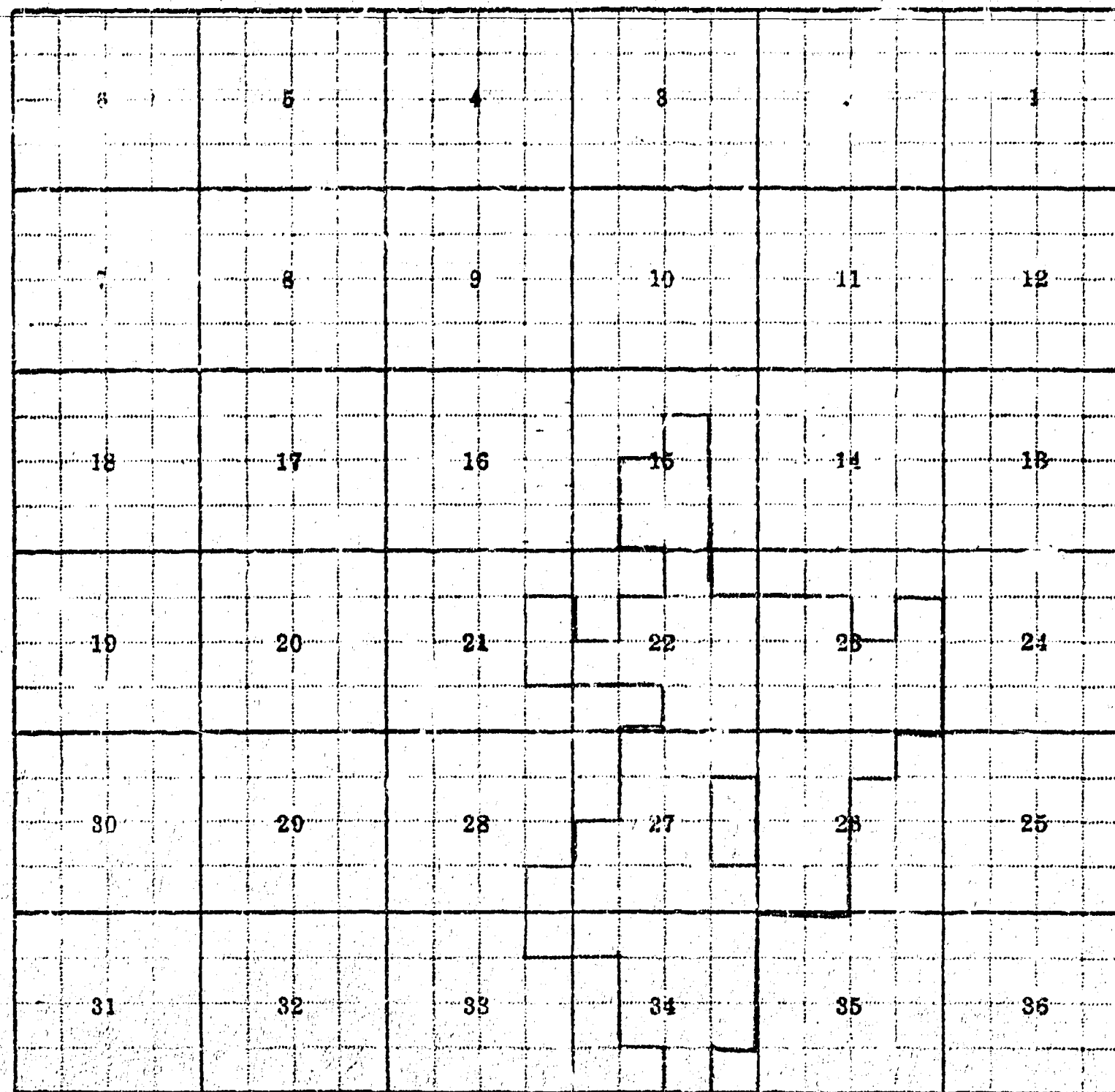
River Basin

Also in: Plat No. Twp. Rge.	Plat No. Twp. Rge.	Plat No. Twp. Rge.	Plat No. Twp. Rge.
Plat No. Twp. Rge.	Plat No. Twp. Rge.	Plat No. Twp. Rge.	Plat No. Twp. Rge.

Information From:

Geo. F. Read





Land Ownership

County. Blaine

T 28N ..... R 19E ..... Plat No. 91 .....

Farm Checked: Date 7-13-66

**MONTANA WATER RESOURCES BOARD**  
**Water Resources Survey**

Photo No. 8R-59, 60, 140, 141

By . . . Larry.

.8P-142...58.

Legal Land Owner.....Robert Holman Cattle Co.

Address. Cleveland.

Operator..... Same

Address \_\_\_\_\_

Water is delivered by:— 1. Private System;

2. Ditch Company:

3. State Project;

4. Federal Project:

### 5. Irrigation District

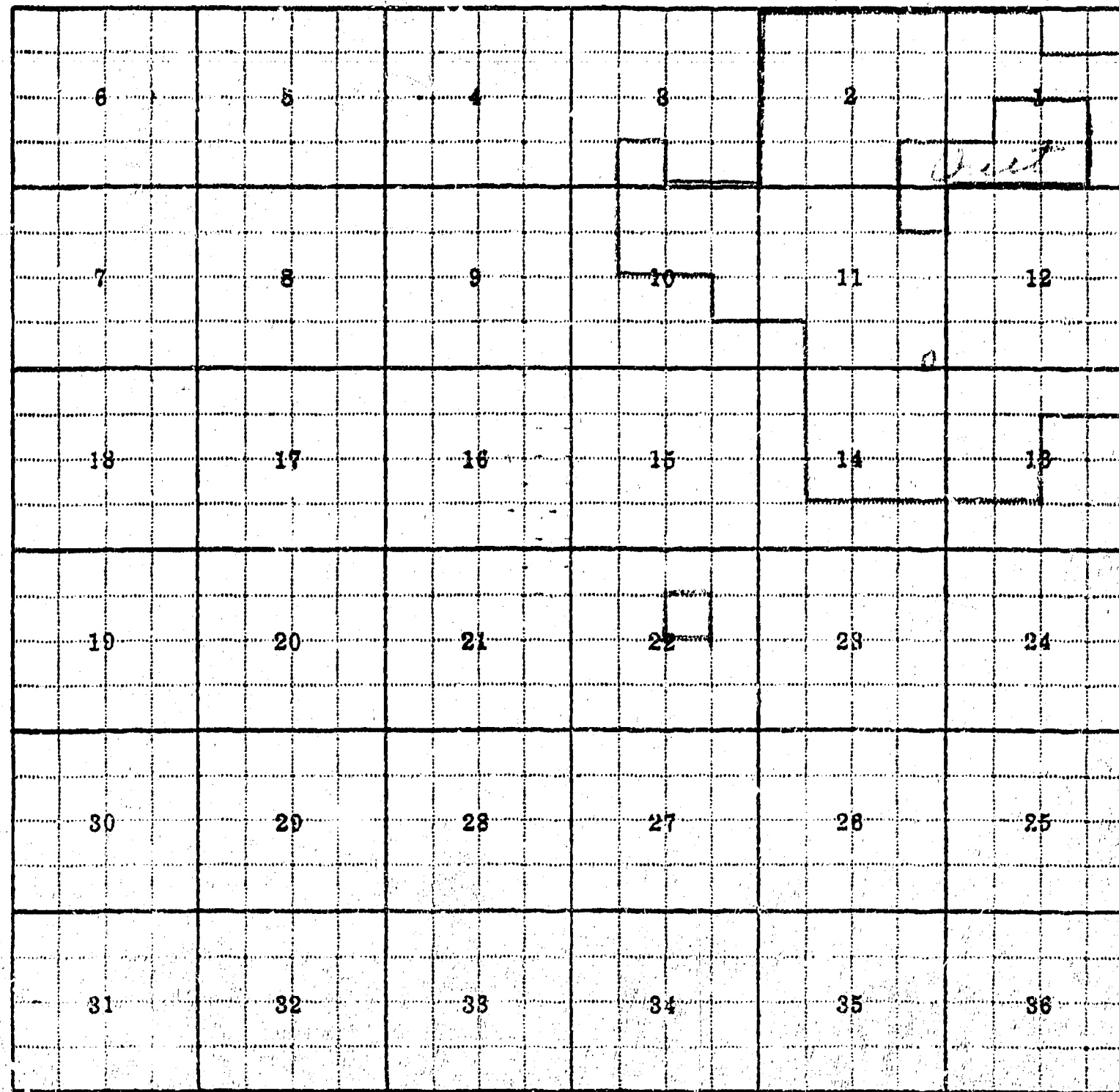
**NOTE: R—Denotes Regular Irrigation. F—Flood Irrigation.**

Adequate Supply: Yes ..... No ..... Explain  
Remarks.....

## River Basin

Information From  
Mr. Holman

Also in: Plat No.	Twp.	Rge.	Plat No.	Twp.	Rge.	Plat No.	Twp.	Rge.
Plat No.	Twp.	Rge.	Plat No.	Twp.	Rge.	Plat No.	Twp.	Rge.



Land Ownership

County.....Blaine.

T. 28N R. 19E Plat No. 91

Farm Checked: Date 7-13-66

**MONTANA WATER RESOURCES BOARD**  
Water Resources Survey

Photo No. 8R-27, 28, 29, 59

By.....Larry

Legal Land Owner.....Cecelia A. Barber.

Address \_\_\_\_\_

Operator....L...J...Herdgen....(Buying).

Address.

Water is delivered by:— 1. Private System:

2. Ditch Company;

3. State Project;

4. Federal Project;

## 5. Irrigation District

**NOTE: R--Denotes Regular Irrigation. F--Flood Irrigation.**

Adequate Supply, Yes..... No..... Explain.....

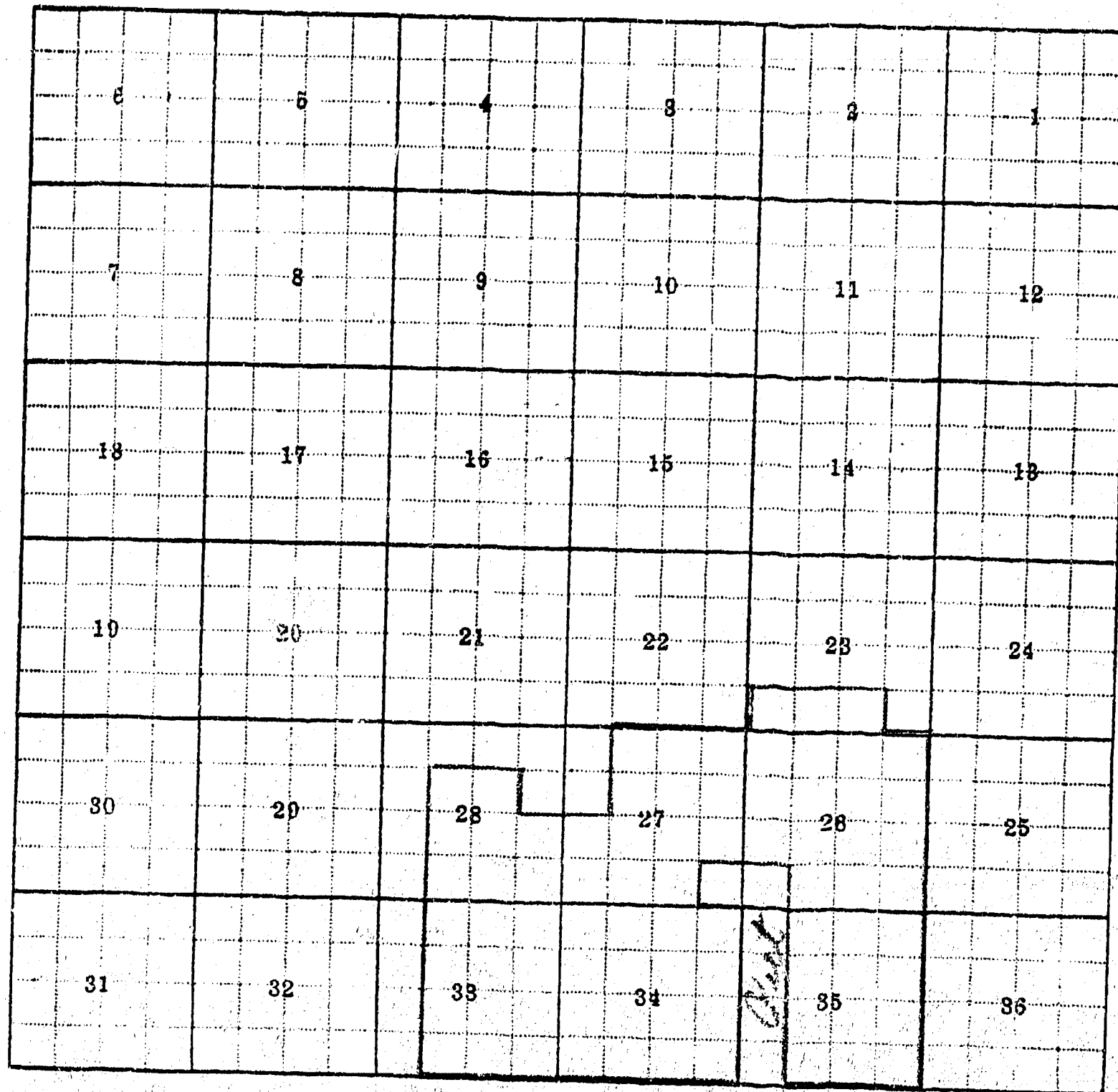
### Remarks

**River Basin**

Information Film:

Mr. Harris (hired man)

Also in: Plat No. ....	Twp. ....	Rge. ....	Plat No. ....	Twp. ....	Rge. ....	Plat No. ....	Twp. ....	Rge. ....
Plat No. ....	Twp. ....	Rge. ....	Plat No. ....	Twp. ....	Rge. ....	Plat No. ....	Twp. ....	Rge. ....



Land Ownership

County Elaine.....

T28N..... R19E..... Plat No. 91.....

**MONTANA WATER RESOURCES BOARD**  
Water Resources Survey

Farm Checked: Date 6-11-66.....

Photo No. 8R-26, 28, 29, 30, 31.  
8R-56, 57, 58, 59, 60, 141, 142

By Larry

Legal Land Owner Elizabeth - Joe J. & George A. Dunbar

Address Lloyd

Operator Same.

Address

Water is delivered by:— 1. Private System;

2. Ditch Company:

3. State Project;

4. Federal Project:

### 5. Irrigation District

**NOTE: R—Denotes Regular Irrigation. F—Flood Irrigation.**

Adequate Supply: Yes..... No..... Explain  
Remarks.....


## River Basin

Information From

Mr. Dunbar

Also in Plat No. ....	Twp. ....	Rge. ....	Plat No. ....	Twp. ....	Rge. ....	Plat No. ....	Twp. ....	Rge. ....
Plat No. ....	Twp. ....	Rge. ....	Plat No. ....	Twp. ....	Rge. ....	Plat No. ....	Twp. ....	Rge. ....





Land Ownership

County Blaine

T 28N R 19E Plat No. 91

Farm Checked: Date 7-13-66

## MONTANA WATER RESOURCES BOARD

Photo No. 8R-56, 142, 143, 144

## Water Resources Survey

By Larry

Legal Land Owner.....Margaret C. Murphy

Address.....Cleveland

Operator.....Same.

Address.

Water is delivered by:— 1. Private System;

2. Ditch Company:

3. State Project:

4. Federal Project;

### 5. Irrigation District

[illegible]

**NOTE: R—Denotes Regular Irrigation. F—Flood Irrigation.**

Adequate Supply: Yes..... No..... Explain

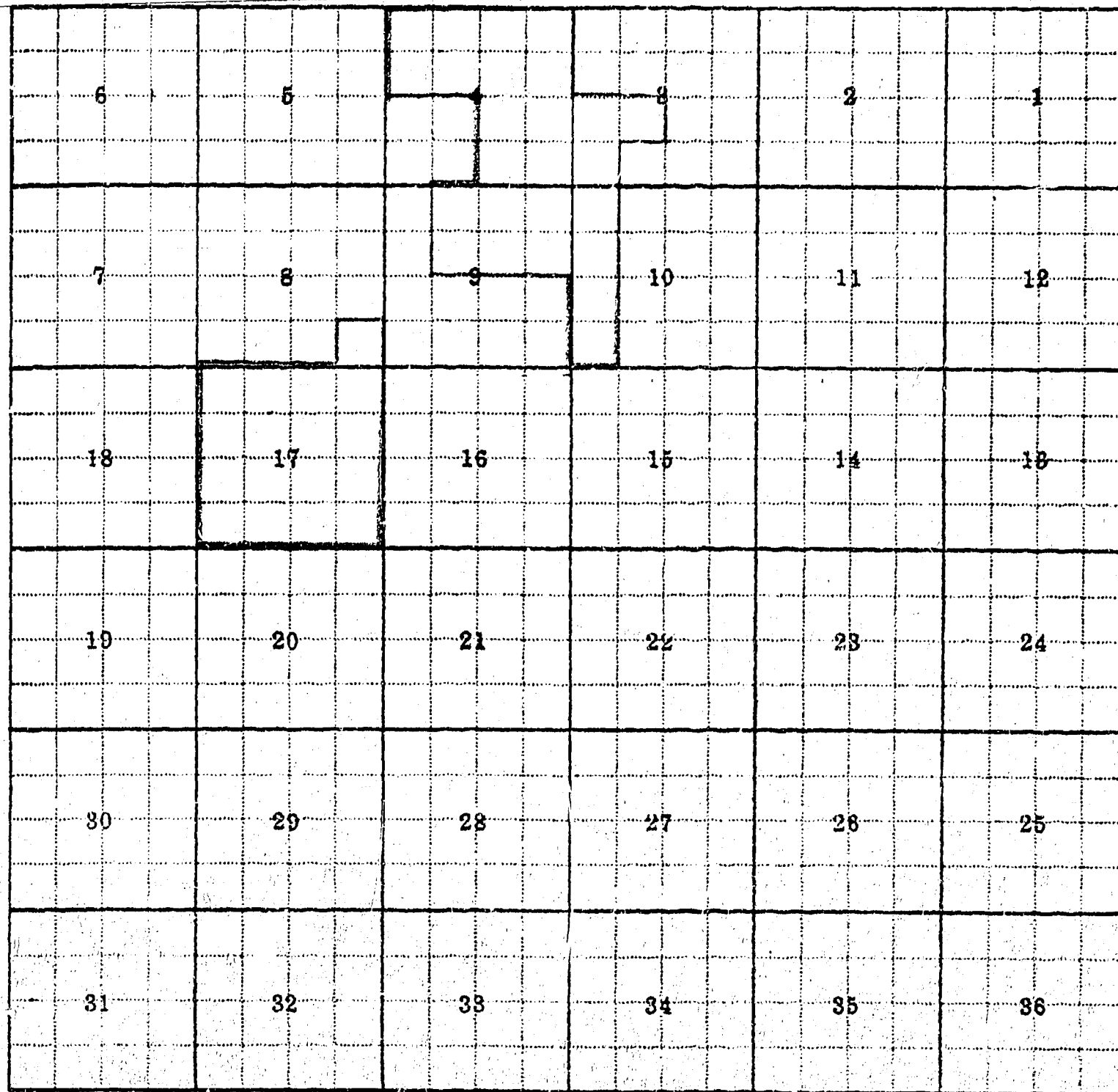
Remarks.

## River-Basin

Also in	Plat No.	Twp.	Rge.	Plat No.	Twp.	Rge.	Plat No.	Twp.	Rge.
	Plat No.	Twp.	Rge.	Plat No.	Twp.	Rge.	Plat No.	Twp.	Rge.

Information From:

Mr. Holman



Land Ownership

County.....Elaine

T 28N R 19E Plat No. 91

Farm Checked: Date 7-11-66

**MONTANA WATER RESOURCES BOARD**

Photo No. 8R-143, 144

## Water Resources Survey

By..... Larry

Legal Land Owner Juanita Murphy

Address.

Operator..... Joseph J. - Geo. A. Dunbar

Address Lloyd

Water is delivered by:— 1. Private System;

2. Ditch Company;

3. State Project;

#### 4. Federal Project:

### 5. Irrigation District

[illegible]

**NOTE: R—Denotes Regular Irrigation. F—Flood Irrigation.**

Adequate Supply: Yes No Explain


Remarks.

## River Basin

# Information From

Mr. Dunbar

Also in:	Plat No.	Twp.	Rge.	Plat No.	Twp.	Rge.	Plat No.	Twp.	Rge.
	Plat No.	Twp.	Rge.	Plat No.	Twp.	Rge.	Plat No.	Twp.	Rge.



Land Owner ip



T28N R19E Plat No. 91

Farm Checked: Date.....1966

**MONTANA WATER RESOURCES BOARD**  
**Water Resources Survey**

Photo No. 8F-145, 55

By.....Larry.....

Legal Land Owner.....George C. & Edw. Mundt

Address Lloyd

Operator..... Wm. Young

## Address

Water is delivered by:— 1. Private System;

2. Ditch Company:

3. State Project:

4. Federal Project;

### 5. Irrigation District

[illegible]

**NOTE: R—Denotes Regular Irrigation. F—Flood Irrigation.**

Adequate Supply: Yes..... No..... Explain.....

Remarks

## River Basin

Also in:	Plat No.	Twp.	Rge.	Plat No.	Twp.	Rge.	Plat No.	Twp.	Rge.
	Plat No.	Twp.	Rge.	Plat No.	Twp.	Rge.	Plat No.	Twp.	Rge.

Information From  
Mr. Young



6	5	4	3	2	1
7	8	9	10	11	12
13	14	15	16	17	18
19	20	21	22	23	24
25	26	27	28	29	30
31	32	33	34	35	36

Land Ownership

County . . . Blaine

Farm Checked: Date 7-6-66

By ..... Larry

Legal Land Owner... Bar B ... Ranch

Operator..... Matt Browning

Water is delivered by:— 1. Private System.

**MONTANA WATER RESOURCES BOARD**  
**Water Resources Survey**

Address Cleveland

Address

4. Federal Project;

### 5. Irrigation District

T.28N ... R.19E ... Plat No. 91

Photo No. 8R-26, 140, 141

[illegible]

NOTE: R—Denotes Regular Irrigation. F—Flood Irrigation.

Adequate Supply: Yes..... No..... Explain


Remarks.

## River Basin

Information From

Mr. Browning

Also in Plat No. 201 Twp 27N Rge 20E Plat No. 83 Twp 29N Rge 20E Plat No. Twp Rge  
Plat No. 92 Twp 28N Rge 20E Plat No. 83 Twp 29N Rge 20E Plat No. Twp Rge



Land Ownership

County Blaine

T 28N R 19F Plat No. 91

Farm Checked: Date 7-12-66

# Water Resources Survey

Photo No. 8R-145

By Larry

Legal Land Owner.....Tollef Skaro.....

Address.....Lloyd

Operator...Same.

Address.

Water is delivered by:— 1. Private System;

2. Ditch Company;

3. State Project;

4. Federal Project;

### 5. Irrigation District

[illegible]

NOTE: R—Denotes Regular Irrigation. F—Flood Irrigation.


Adequate Supply: Yes..... No..... Explain

Remarks.

## River Basin

Information From:

Mr. Young/neighbor



Land Ownership



County Blaine

Farm Checked: Date, 7-14-66.....

By ..... Larry.....

Legal Land Owner... Merle & Lois Thorstad

Operator..... Same.

Address

Address \_\_\_\_\_

Water is delivered by:— 1. Private System;

2. Ditch Company;

3. State Project;

4. Federal Project;

### 5. Irrigation District

T28N R19E Plat No. 91

Photo No. 8R-144, 145, 29, 30.

8R-31...55.

**MONTANA WATER RESOURCES BOARD**  
**Water Resources Survey**

[illegible]

NOTE: R—Denotes Regular Irrigation. F—Flood Irrigation.


Adequate Supply: Yes..... No..... Explain  
Remarks.....

## River Basin

Information From  
Mr. Thorstad

Also in:					
Plat No.	Twp.	Rge.	Plat No.	Twp.	Rge.





Land Ownership

County Blaine

T23N R20E Plat No. 92

Farm Checked: Date 7-7-66

## MONTANA WATER RESOURCES BOARD

Water Resources Survey

Photo No. 8R 135, 136, 138, 61, 8R-62, 63, 64, 65, 66, 20, 21, 8R-22, 23, 24By Larry & DaveLegal Land Owner Bar B RanchAddress ClevelandOperator Matt Browning

Address

Water is delivered by: — 1. Private System; 2. Ditch Company; 3. State Project; 4. Federal Project; 5. Irrigation District

App. No. Decree No.	NAME OF APPROPRIATOR TO WHOM DECREED	NAME OF STREAM	Date App. Date Priority	Miner's Inches	In Use	NAME OF DITCH (Water Delivered By)	No.	R/F	Present Irr. Acres	Irrigable Acres
A-85	James E. Barber	Bear Creek	6-6-10	120	Stock					
A-86	Will Barber	Bear Creek	9-4-10	200	Stock					
A-87	Dens Klapperich	Bear Creek	2-2-08	120	Stock					
A-520	Sarah M. Barber	Gold Creek	7-10-12	200	Yes	Bar B Ditch	1	F	96	10
A-521	Ada E. Councilman	Gold Creek	11-10-13	200	Yes					
A-571	Theodore Hensen	Hensen Coulee	5-25-95	200	Yes	Bar B Ditch	1	F	136	
A-616	George A. Wilson	Logan Cr. & Tribs.	9-22-11	400	Stock					
A-1000	Dena & Clara Kilapperich	-Quaking Ash Coulee	7-27-10	200	Yes	Bar B Ditch-Not This TWP-1		R		
A-1030	Jesse B. Bingham	Revey Creek	9-20-00	200	Yes	Bar B Ditch	1	R	24	
A-1129	Hensen Bros. Inc.	Glade Creek	5-20-11	80	Stock					
A-1252	Ida C. Larsen	N.&N.S. Br. Suction Dr.	2-1-13	200	Stock					
A-1325	Emma Taylor	Trib. of Willow Cr.	11-29-09	100	Stock					
A-1350	Henry A. Davee	Winters Creek	9-5-04	160	Yes					
A-1352	Emma Taylor	Winters Creek	11-29-09	100	Yes	Bar B Ditch	1	R	50	29
A-1354	Emet M. Sparks	E.Br. Winters Cr.	8-2-13	200	Yes					

NOTE: R—Denotes Regular Irrigation. F—Flood Irrigation.

Adequate Supply: Yes Mathew M. Adams No River Creek Explain 12-7-03 60 YES

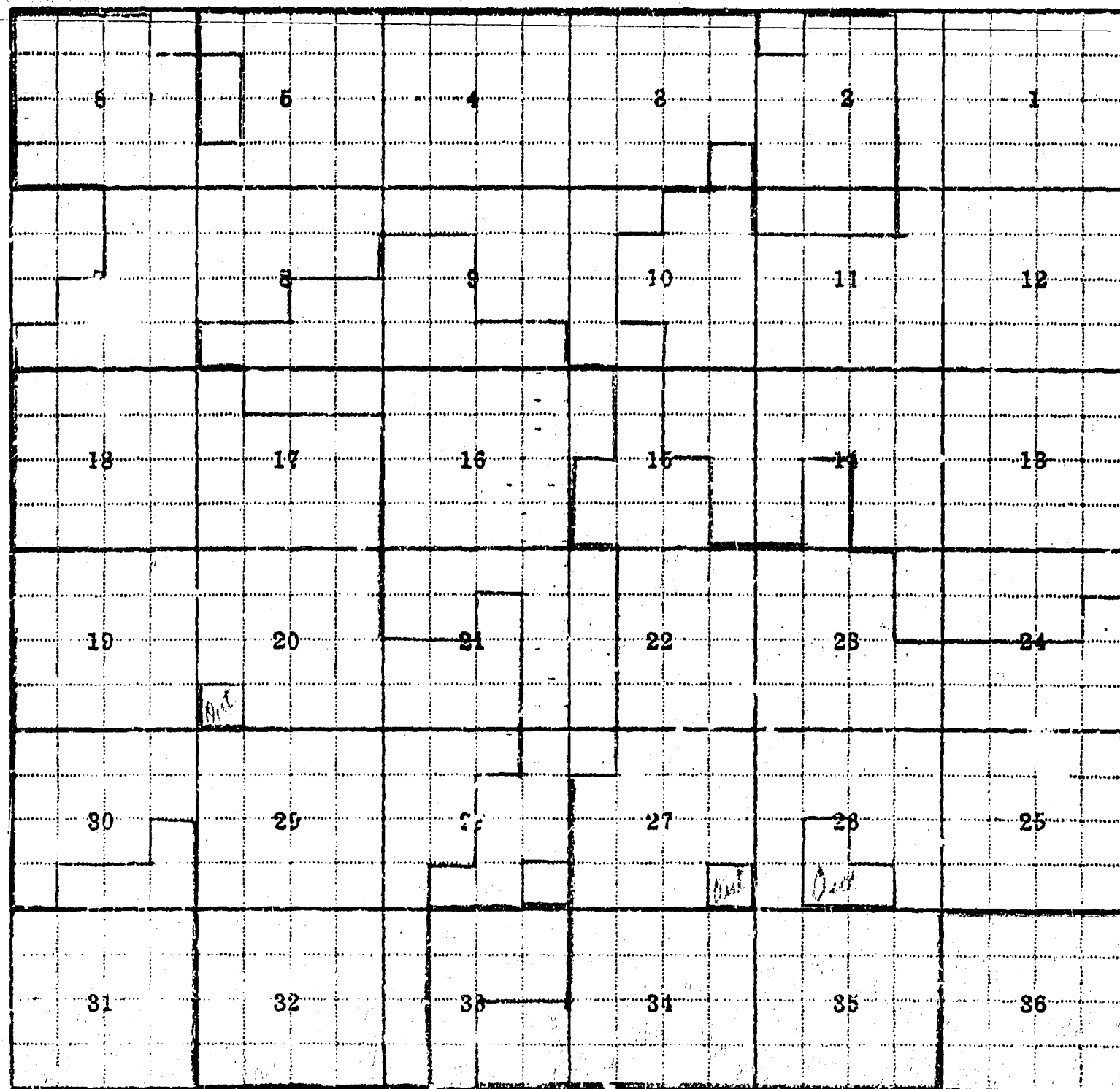
Remarks

River Basin

Also in: Plat No. 101 Twp 27N Rge 20E Plat No. 82 Twp 27N Rge 19E Plat No. 82 Twp 27N Rge 19E  
 Plat No. 91 Twp 28N Rge 19E Plat No. 83 Twp 27N Rge 20E Plat No. 83 Twp 27N Rge 20E

Information From:

Mr. Browning



Land Ownership

County Elaine

T28N...R 20E... Plat No. 92

## MONTANA WATER RESOURCES BOARD

Farm Checked: Date 6-7-66

Photo No. 8F-20

## Water Resources Survey

By Larry

Legal Land Owner..... State of Montana

Address.....

Operator.....Matt Browning

Address Cleveland.....

Water is delivered by:— 1. Private System; 2. Ditch Company; 3. State Project; 4. Federal Project; 5. Irrigation District

[illegible]

**NOTE: R—Denotes Regular Irrigation. F—Flood Irrigation.**

Adequate Supply: Yes..... No..... Explain:

Remarks:

## River Basin

Information From:

Mr. Browning

Also in: Plat No.	Twp.	Rge.	Plat No.	Twp.	Rge.	Plat No.	Twp.	Rge.
Plat No.	Twp.	Rge.	Plat No.	Twp.	Rge.	Plat No.	Twp.	Rge.

6	5	4	3	2	1
7	8	9	10	11	12
13	17	16	15	14	13
19	20	21	22	23	24
29	29	28	27	26	25
31	32	33	34	35	36

Land Ownership

T28N R21E Plat No. 93

Farin Checked: Date 7-27-66

## MONTANA WATER RESOURCES BOARD

Photo No. 8R-16, 17, 18, 19

## Water Resources Survey

By ..... Date .....

8R-69, 68, 67

Legal Land Owner Arthur S. & Alba N. Haldeman et al. Address \_\_\_\_\_

Operator..... Address.....

Water is delivered by:— 1. Private System; 2. Ditch Company; 3. State Project; 4. Federal Project; 5. Irrigation District

[illegible]

**NOTE: R—Denotes Regular Irrigation. F—Flood Irrigation.**

Adequate Supply: Yes..... No..... Explain.....

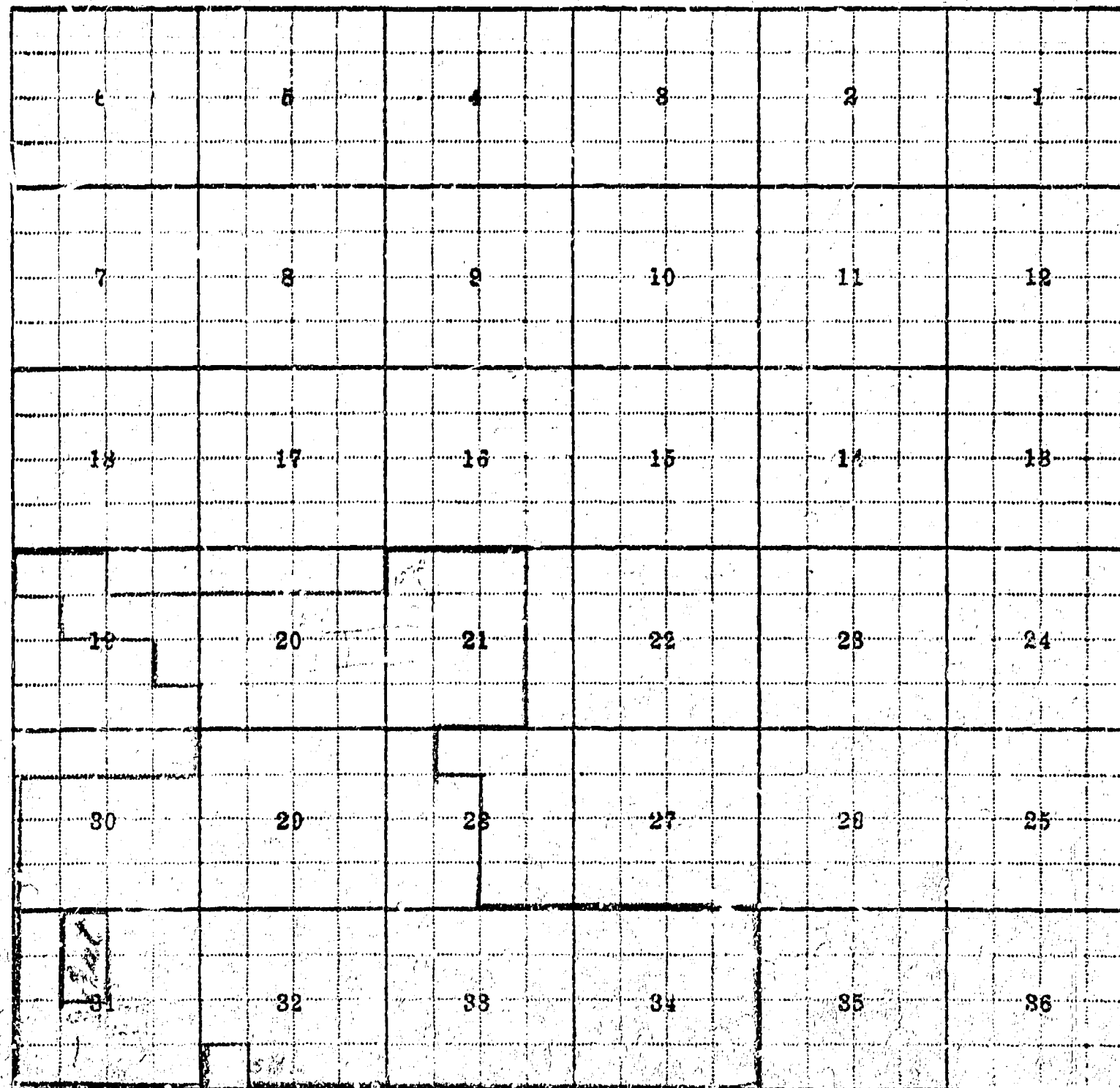
Remarks.....

# River Basin

Also in: Plat No. 102	Twp 27N	Rge 21E	Plat No.	Twp	Rge	Plat No.	Twp	Rge
Plat No.	Twp	Rge	Plat No.	Twp	Rge	Plat No.	Twp	Rge

Information From:  
John Halderman





Land Ownership

F-1A

County Blaine

T28N R21E Plat No. 92

Farm Checked: Date 7-27-66

## MONTANA WATER RESOURCES BOARD

Water Resources Survey

Photo No. SR-133, 132, 67, 68  
8P-69, 70, 71, 17, 15, 14By PeteLegal Land Owner Bear Paw Angus Ranch

Address.....

Operator Walter Whirry (buying)Address Cleveland Rt., Chinook

Water is delivered by: 1. Private System; 2. Ditch Company; 3. State Project; 4. Federal Project; 5. Irrigation District

App. No. Decree No.	NAME OF APPROPRIATOR TO WHOM DECREED	NAME OF STREAM	Date App. Date Priority	Miner's Inches	In Use	NAME OF DITCH (Water Delivered By)	No.	R/F	Present Irr. Acres	Irrigable Acres
A-610	Michael Cromley & John Logan	Logan Cr.	6-10-93	64-	Stock	Part				
A-613	Henry Martens	Logan Cr.	6-15-94	80	Yes	Martens D.	1	F	11	6
A-614	John R. & Lulu Powell	Logan Creek	11-3-12	400	?					
A-615	Daniel S. Shipman	Logan Creek	4-11-14	120	No					
A-612	Chas. H. Martens	Br. Logan Creek	6-4-97	160	Yes					
A-617	Chas. H. Martens	Br. Logan Creek	7-23-95	160	Yes	Martens D.	1	F	40	
A-618	Chas. H. Martens	Br. Logan Creek	6-4-97	160	Yes					
A-1236	Adolph Braack	Suction Creek	Fall-1914	120	Yes	Braack Ditch	1	F	151	
A-1237	Adolph Braack	Suction Creek	4-18-16	120	Yes					
* A-1239	Henry Martens	Suction Creek	6-24-95	200	Yes					
A-1240	Henry F. & Dora Martens	Suction Creek	6-14-97	200	Yes	Martens Ditches	1	F	149	
A-1251	Henry F. Martens	N. Br. Suction Cr.	6-5-97	160	Yes	Martens Ditch	1	F	52	
A-1253	Archie Wilcox	N. Br. Suction Cr.	8-20-10	200	Stock					
A-1392	John R. Carouthers	Unnamed Coulee	3-31-17	20000	Stock					
		Unnamed Coulee			Yes	Cromley & Logan D.	1	F	23	

NOTE: R—Denotes Regular Irrigation. F—Flood Irrigation.

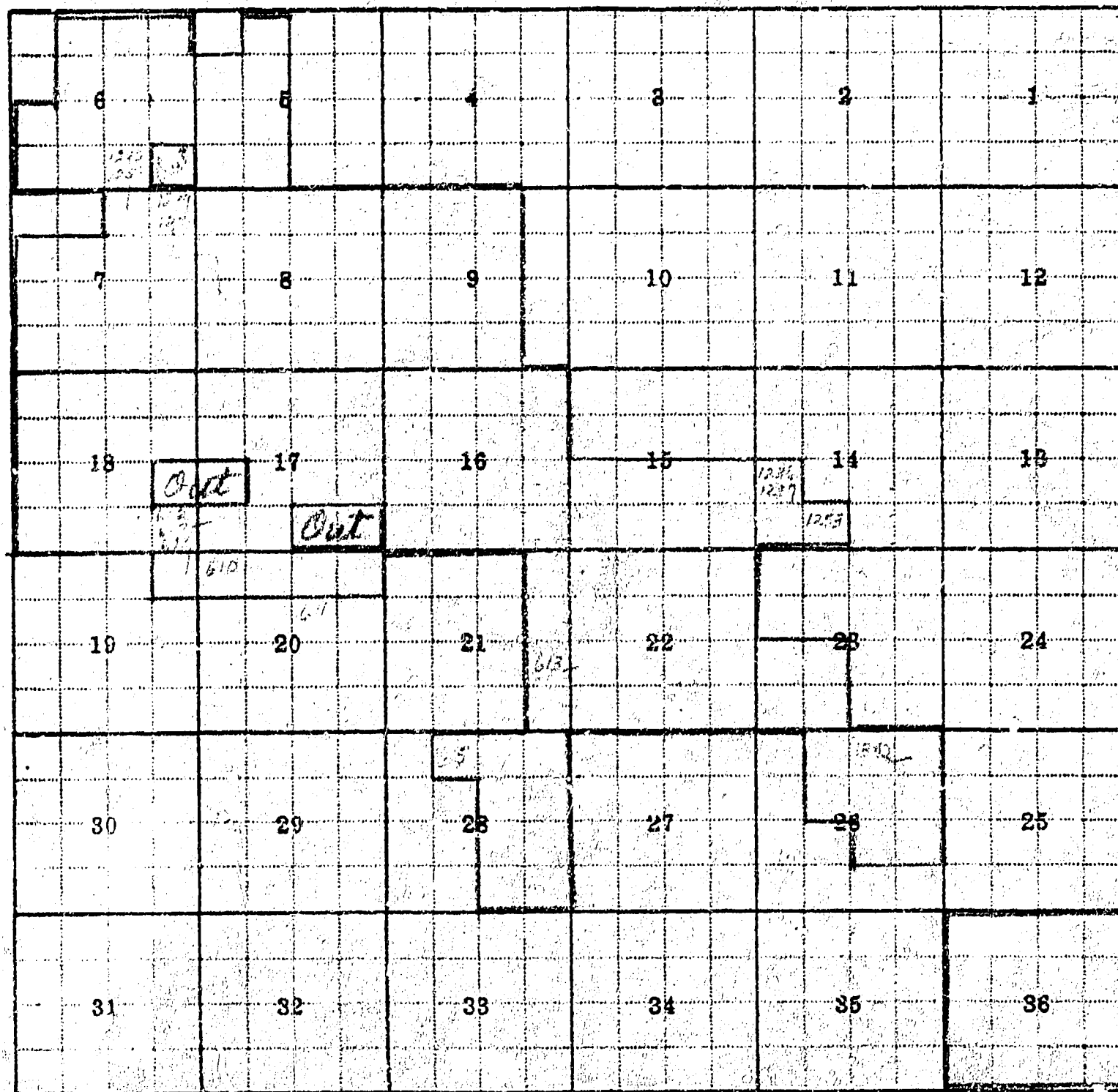
Adequate Supply: Yes No Explain  
Remarks.....Also \* Henry Martens Suction Cr. 7-23-95 160  
A-1239

River Basin

Also in: Plat No. Twp. Rge.	Plat No. Twp. Rge.	Plat No. Twp. Rge.	Plat No. Twp. Rge.
Plat No. Twp. Rge.	Plat No. Twp. Rge.	Plat No. Twp. Rge.	Plat No. Twp. Rge.

Information From

Walter Whirry



Land Ownership

County. Blaine

T28N.....R21E..... Plat No. 93.....

Farm Checked: Date 7-28-66

**MONTANA WATER RESOURCES BOARD**  
**Water Resources Survey**

Photo No. 8R-71

By..... Date.....

Legal Land Owner... James B. Spencer

Address \_\_\_\_\_

Operator..... Sam Pankratz

Address Cleveland Rt., Chinook

Water is delivered by:— 1. Private System;

2. Ditch Company;

3. State Project:

4. Federal Project:

### 5. Irrigation District

[illegible]

NOTE: R--Denotes Regular Irrigation. F--Flood Irrigation.

Adequate Supply: Yes..... No..... Explain.....

Remarks

## River Basin

Information From:

**SAM PENNYKOFF**

Also in: Plat No.	Twp	Rge	Plat No.	Twp	Rge	Plat No.	Twp	Rge
Plat No.	Twp	Rge	Plat No.	Twp	Rge	Plat No.	Twp	Rge

County..... Blaine

Farm Checked: Date 7-26-66

By.....Pete

Legal Land Owner.....Fred Siert

Operator.....Robert Cox (buying).....Same

Water is Delivered by:— 1. Private System;

**MONTANA WATER RESOURCES BOARD**

Water Resources Survey



T 28N R 21E Plat No. 93

Photo No. 8R-131, 130, 129

8R-128, 71, 70

Address Cleveland Pt., Chinook

Address

3. State Project:

4. Federal Project;

### 5. Irrigation District

NOTE: R--Denotes Regular Irrigation. F--Flood Irrigation.

Adequate Supply: Yes..... No..... Explain.

Also in Plat No. 84 Twp. 29N Rge. 21E 11P. 1N River Basin

Plat No. 94	Twp. 28N	Rge. 22E	Plat No.	Twp.	Rge.	Plat No.	Twp.	Rge.

Information From  
Robt. Cox