

Land Ownership

T28N...R22E... Plat No

Photo No. 82-125, 126

By                      Pete

Address: Cleveland Rt., Cinnook

Operator ..... Same

**Address.**

Water is delivered by.— 1. Private System;

2. Ditch Company;

3. State Project;

#### 4. Federal Project

### 5. Irrigation Dis

**NOTE: R—Denotes Regular Irrigation. F—Flood Irrigation.**

Adequate Supply: Yes..... No..... Explain

### Remarks

## River Basin

Also in: Plat No. 65 Twp. 31N Rge. 21E Plat No. 75 Twp. 31N Rge. 21E Plat No. 13 Twp. 29N Rge. 20E  
 Plat No. 74 Twp. 31N Rge. 21E Plat No. 26 Twp. 30N Rge. 22E Plat No. 84 Twp. 29N Rge. 21E

Information From  
Jürgen Kuhr

6	6	4	8	2	1
7	8	9	10	11	12
13	17	16	15	14	13
19	20	21	22	23	24
30	29	28	27	26	25
31	32	33	34	35	36

Land Ownership

T 28N R 22E Plat No.

Photo No. 8R-126, 74, 73,

82-12, 13

Address.....

Address.....Cleveland Rt., Chinook

Water is delivered by:— 1. Private System; 2. Ditch Company; 3. State Project; 4. Federal Project; 5. Irrigation Dis-

[illegible]

**NOTE: R—Denotes Regular Irrigation. F—Flood Irrigation.**

Adequate Supply: Yes..... No..... Explain.....


Remarks:

## River Basin

~~Information From:~~

Sam Penkratze

Also in: Plat No. 103	Twp. 27N	Rge. 22E	Plat No.	Twp.	Rge.	Plat No.	Twp.	Rge.
Plat No.	Twp.	Rge.	Plat No.	Twp.	Rge.	Plat No.	Twp.	Rge.



Land Ownership

County Elaine

T28N R 23E Flat No.

**MONTANA WATER RESOURCES BOARD**

Farm Checked: Date 9-2-66.

Photo No. 8F-2, 3, & 4

## Water Resources Survey

By \_\_\_\_\_ Have

Legal Land Owner Indian - See Allotment No's

Address.

Operator.....Keaster Bros (Leasee)

**Address.**

Water is delivered by:-- 1. Private System:

2. Ditch Company;

**3. State Project:**

4. Federal Project;

### 5. Irrigation Dist

[illegible]

**NOTE: R—Denotes Regular Irrigation. F—Flood Irrigation.**

Adequate Supply: Yes..... No..... Explain.....

Remarks.

10	SENW - Sec. 34	8.5
	NESW - Sec. 34	1.7

13	NWNE - Sec. 34	1.5
	SWNE - Sec. 34	21.0

993 NWSF - Sec. 34 0 1.3

12	SENE	Sec. 34	22.0	2.0
	NWNW	- Sec. 35	12.5	
	SWNW		0	6.5
	NENW		5.0	19.0
	SENE		0	2.5

14	NWNE Sec, 35-	0	12.0
	NENE	0	6.0

8	NWN Sec. 36	14.0	0
	NENW Sec. 36	3.5	0

1122	NWNE Sec. 36	0	7.0
	NENE Sec. 36	0	7.0

## River Basin

Information From:

**Keaster bros**

Also in: Plat No.	Twp.	Rge.	Plat No.	Twp.	Rge.	Plat No.	Twp.	Rge.
Plat No.	Twp.	Rge.	Plat No.	Twp.	Rge.	Plat No.	Twp.	Rge.

3	5	4	8	2	1
7	8	9	10	11	12
13	17	16	15	14	13
19	20	21	22	23	24
29	29	28	27	26	25
31	32	33	13 10 13 15 10 443 34	17 12 14 14 12 12 35	8 8 12 11 12 36

Land Ownership



County Elaine

T28N.....R23E..... Plat No

Farm Checked: Date 9-2-66.....

## Water Resources Survey

Photo No. 8R-2, 3

By Dave

Legal Land Owner.....Indian.....- See Allotment No's.....

Address.....

Operator.....Elizabeth Doney (Leasee).....

Address.....

Water is delivered by:— 1. Private System; 2. Ditch Company; 3. State Project; **XX** 4. Federal Project; 5. Irrigation District

**NOTE: R—Denotes Regular Irrigation. F—Flood Irrigation.**

Adequate Supply: Yes..... No..... Explain.....

Remarks.....

4	SWNW	Sec. 25	0	24.0
	NWSW	Sec. 25	22.0	2.0
	SWSW	Sec. 25	23.0	2.7
	NENW	Sec. 25	0	4.0
	SFNW	Sec. 25	0	38.0
	NESW	Sec. 25	6.7	23.0
	SESW	Sec. 25	14.7	13.9

1120	SWNF	Sec. 25	0	10.0
	NWSE		0	24.0

1122	SWSE	Sec. 25	0	27.0
	NESE	Sec. 25	0	5.0
	SFSE	Sec. 25	0	30.5
47	SFSW	Sec. 26	0	10.5
	NWSE	Sec. 26	0	25.0
	SWSE	Sec. 26	0	24.5
	NESE	Sec. 26		12.0
	SFSE	Sec. 26		12.0

River Basin

Also in	Plat No	Twp	Rge	Plat No	Twp	Rge	Plat No	Twp	Rge	Inf
	Plat No	Twp	Rge	Plat No	Twp	Rge	Plat No	Twp	Rge	

Information From:

**Keaster Bros.**



6	5	4	3	2	1
7	8	9	10	11	12
18	17	16	15	14	13
19	20	21	22	23	24
30	29	28	27	26 42 43 44 45 46 47	25 48 49 50 51 52
31	32	33	34	35	36

Land Ownership

T 28N R24E Plat No

Farm Checked: Date 9-2-66.....

## MONTANA WATER RESOURCES BOARD

Photo No. 7E-212, 211

## Water Resources Survey

By \_\_\_\_\_ I have \_\_\_\_\_

Legal Land Owner Indian - See Allotment No's

Address: .....

Operator..... Keaster Bros. (Leasee)

Address: .....

Water is delivered by:— 1. Private System; 2. Ditch Company; 3. State Project; **XX** Federal Project; 5. Irrigation D

[illegible]

**NOTE: R—Denotes Regular Irrigation. F—Flood Irrigation.**

Adequate Supply: Yes..... No..... Explain

Remarks																																																																																																																																																																																																																																																																																																																																																																																																																																																																																																																																																																																																																																																																																																																																																																																																																																																																																																																																																																																																																																																																																																																																																																																																																																																																																																																																																																																																																																																																																															
---------	--	--	--	--	--	--	--	--	--	--	--	--	--	--	--	--	--	--	--	--	--	--	--	--	--	--	--	--	--	--	--	--	--	--	--	--	--	--	--	--	--	--	--	--	--	--	--	--	--	--	--	--	--	--	--	--	--	--	--	--	--	--	--	--	--	--	--	--	--	--	--	--	--	--	--	--	--	--	--	--	--	--	--	--	--	--	--	--	--	--	--	--	--	--	--	--	--	--	--	--	--	--	--	--	--	--	--	--	--	--	--	--	--	--	--	--	--	--	--	--	--	--	--	--	--	--	--	--	--	--	--	--	--	--	--	--	--	--	--	--	--	--	--	--	--	--	--	--	--	--	--	--	--	--	--	--	--	--	--	--	--	--	--	--	--	--	--	--	--	--	--	--	--	--	--	--	--	--	--	--	--	--	--	--	--	--	--	--	--	--	--	--	--	--	--	--	--	--	--	--	--	--	--	--	--	--	--	--	--	--	--	--	--	--	--	--	--	--	--	--	--	--	--	--	--	--	--	--	--	--	--	--	--	--	--	--	--	--	--	--	--	--	--	--	--	--	--	--	--	--	--	--	--	--	--	--	--	--	--	--	--	--	--	--	--	--	--	--	--	--	--	--	--	--	--	--	--	--	--	--	--	--	--	--	--	--	--	--	--	--	--	--	--	--	--	--	--	--	--	--	--	--	--	--	--	--	--	--	--	--	--	--	--	--	--	--	--	--	--	--	--	--	--	--	--	--	--	--	--	--	--	--	--	--	--	--	--	--	--	--	--	--	--	--	--	--	--	--	--	--	--	--	--	--	--	--	--	--	--	--	--	--	--	--	--	--	--	--	--	--	--	--	--	--	--	--	--	--	--	--	--	--	--	--	--	--	--	--	--	--	--	--	--	--	--	--	--	--	--	--	--	--	--	--	--	--	--	--	--	--	--	--	--	--	--	--	--	--	--	--	--	--	--	--	--	--	--	--	--	--	--	--	--	--	--	--	--	--	--	--	--	--	--	--	--	--	--	--	--	--	--	--	--	--	--	--	--	--	--	--	--	--	--	--	--	--	--	--	--	--	--	--	--	--	--	--	--	--	--	--	--	--	--	--	--	--	--	--	--	--	--	--	--	--	--	--	--	--	--	--	--	--	--	--	--	--	--	--	--	--	--	--	--	--	--	--	--	--	--	--	--	--	--	--	--	--	--	--	--	--	--	--	--	--	--	--	--	--	--	--	--	--	--	--	--	--	--	--	--	--	--	--	--	--	--	--	--	--	--	--	--	--	--	--	--	--	--	--	--	--	--	--	--	--	--	--	--	--	--	--	--	--	--	--	--	--	--	--	--	--	--	--	--	--	--	--	--	--	--	--	--	--	--	--	--	--	--	--	--	--	--	--	--	--	--	--	--	--	--	--	--	--	--	--	--	--	--	--	--	--	--	--	--	--	--	--	--	--	--	--	--	--	--	--	--	--	--	--	--	--	--	--	--	--	--	--	--	--	--	--	--	--	--	--	--	--	--	--	--	--	--	--	--	--	--	--	--	--	--	--	--	--	--	--	--	--	--	--	--	--	--	--	--	--	--	--	--	--	--	--	--	--	--	--	--	--	--	--	--	--	--	--	--	--	--	--	--	--	--	--	--	--	--	--	--	--	--	--	--	--	--	--	--	--	--	--	--	--	--	--	--	--	--	--	--	--	--	--	--	--	--	--	--	--	--	--	--	--	--	--	--	--	--	--	--	--	--	--	--	--	--	--	--	--	--	--	--	--	--	--	--	--	--	--	--	--	--	--	--	--	--	--	--	--	--	--	--	--	--	--	--	--	--	--	--	--	--	--	--	--	--	--	--	--	--	--	--	--	--	--	--	--	--	--	--	--	--	--	--	--	--	--	--	--	--	--	--	--	--	--	--	--	--	--	--	--	--	--	--	--	--	--	--	--	--	--	--	--	--	--	--	--	--	--	--	--	--	--	--	--	--	--	--	--	--	--	--	--	--	--	--	--	--	--	--	--	--	--	--	--	--	--	--	--	--	--	--	--	--	--	--	--	--	--	--	--	--	--	--	--	--	--	--	--	--	--	--	--	--	--	--	--	--	--	--	--	--	--	--	--	--	--	--	--	--	--	--	--	--	--	--	--	--	--	--	--	--	--	--	--	--	--	--	--	--	--	--	--	--	--	--	--	--	--	--	--	--	--	--	--	--	--	--	--	--	--	--	--	--	--	--	--	--	--	--	--	--	--	--	--	--	--	--	--	--	--	--	--	--	--	--	--	--	--	--	--	--	--	--	--	--	--	--	--	--	--	--	--	--	--	--	--	--	--	--	--	--	--	--	--	--	--	--	--	--	--	--	--	--	--	--	--	--	--	--	--	--	--	--	--	--	--	--	--	--	--	--	--	--	--	--	--	--	--	--	--	--	--	--	--	--	--	--	--	--	--	--	--	--	--	--	--	--	--	--	--	--	--	--	--	--	--	--	--	--	--	--	--	--	--	--	--	--	--	--	--	--	--	--	--	--	--	--	--	--	--	--	--	--	--	--	--	--	--	--	--	--	--	--	--	--	--	--	--	--	--	--	--	--	--	--	--	--	--	--	--	--	--	--	--	--	--	--	--	--	--	--	--	--	--	--	--	--	--	--	--	--	--	--	--	--	--	--	--	--	--	--	--	--	--	--	--	--	--	--	--	--	--	--	--	--	--	--	--	--	--	--	--	--	--	--	--	--	--	--	--	--	--	--	--	--	--	--	--	--	--	--	--	--	--	--	--	--	--	--	--	--	--	--	--	--	--	--	--	--	--	--	--	--	--	--	--	--	--	--	--	--	--	--	--	--	--	--	--	--	--	--	--	--	--	--	--	--	--	--	--	--	--	--	--	--	--	--	--	--	--	--	--	--	--	--	--	--	--	--	--	--	--	--	--	--	--	--	--	--	--	--	--	--	--	--	--	--	--	--	--	--	--	--	--	--	--	--	--	--	--	--	--	--	--	--	--	--	--	--	--	--	--	--	--	--	--	--	--	--	--	--	--	--	--	--	--	--	--	--	--	--	--	--	--	--	--	--	--	--	--	--	--	--	--	--	--	--	--	--	--	--	--	--	--	--	--	--	--	--	--	--	--	--	--	--	--	--	--	--	--	--	--	--	--	--	--	--	--	--	--	--	--	--	--	--	--	--	--	--	--	--	--	--	--	--	--	--	--	--	--	--	--	--	--	--	--	--	--	--	--	--	--	--	--	--	--	--	--	--	--	--	--	--

## River Basin

Information From

**Kensler Bros.**

6	5	4	3	2	1
7	8	9	10	11	12
13	14	15	16	17	18
19	20	21	22	23	24
29	1113	28	27	26	25
1122 1125	1111				
1126	1114				
31	32	33	34	35	36
1116					

Land Ownership

County Blaine

T. 28N. R. 24E. Plat No. 96.

Farm Checked: Date 9-9-66.....

**MONTANA WATER RESOURCES BOARD**  
**Water Resources Survey**

Photo No. 7P-208, 209, .....

By Dave & Hans

8R-86, 87. ....

Legal Land Owner.....Indian.....

Address.....

Operator... Bar B Ranch (Leasee).....

Address, .....

Water is delivered by:— 1. Private System; 2. Ditch Company; 3. State Project; ~~XXX~~Federal Project; 5. Irrigation District

[illegible]

**NOTE: R--Denotes Regular Irrigation. F--Flood Irrigation.**


Adequate Supply: Yes ☐ No ☒ Explain ☒

Remarks.....

## River Basin

**Information From:**

Ralph Miller



Land Ownership



County Elaine

T 27N R 17E Plat No.

Farm Checked: Date. 7-9-66

## MONTANA WATER RESOURCES BOARD

Photo No. 7R-29, 30

## Water Resources Survey

By.....John.

Legal Land Owner Gregory & Bertha Henderson

Address: Boyd.

Operator.

Address

Water is delivered by:— 1. Private System;

2. Ditch Company;

**3. State Project;**

4. Federal Project;

### 5. Irrigation Distr

**NOTE: R—Denotes Regular Irrigation. F—Flood Irrigation.**

Adequate Supply: Yes..... No..... Explain

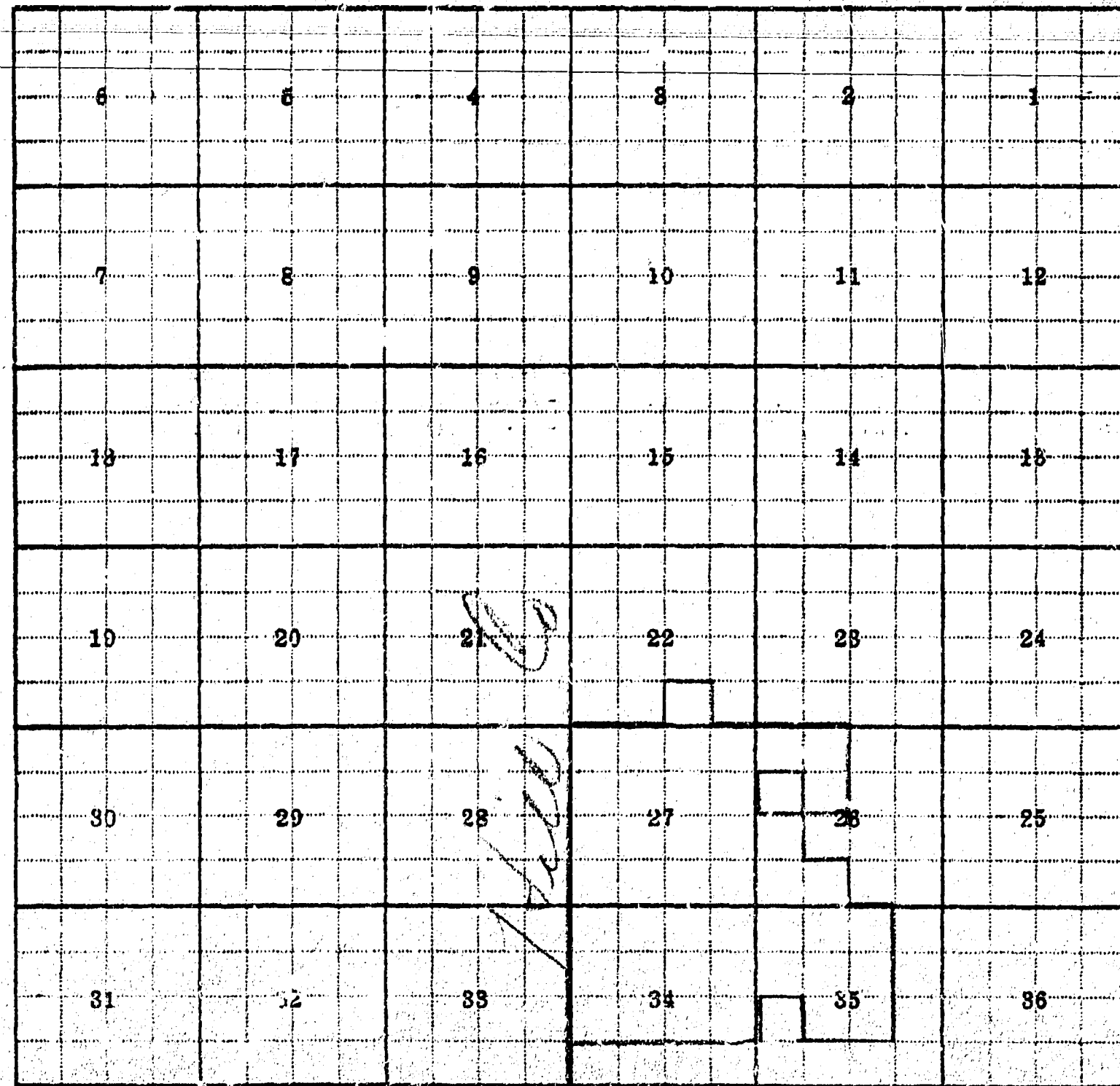
Remarks

### Stock Use

## River Basin

Information From:

Also in:	Plat No.	Two	Rge.	Plat No.	Two	Rge.	Plat No.	Two	Rge.
	Plat No.	Two	Rge.	Plat No.	Two	Rge.	Plat No.	Two	Rge.



Land Ownership



Y-1-A

County Blaine

T.27N....R.17E.... Plat No

Farm Checked: Date 7-8-66

## MONTANA WATER RESOURCES BOARD

## Water Resources Survey

Photo No. 7R-31, 136, 135By John7R-142Legal Land Owner Chris G. Mayer

Address

Operator

Address

Water is delivered by:— 1. Private System;

2. Ditch Company;

3. State Project;

4. Federal Project;

5. Irrigation Di

App. No. Decree No.	NAME OF APPROPRIATOR TO WHOM DECREED	NAME OF STREAM	Date App. Date Priority	Miner's Inches	In Use	NAME OF DITCH (Water Delivered By)	No.	R/F	Present Irr. Acres
A-116	Nicolaus Johannsen	E. Br. Birch Creek	7-9-01	20	No				
A-117	Henry Funy	E. Br. Birch Creek	4-20-07	40	No				
A-410	Milton H. Taylor	Moore's Fk. - Cow Creek	12-6-00	20	No				
A-419	Daniel Griffin	SW Br. Cow Creek	6-1910	80	No				
A-424	Margaret Henderson	W. Trib. Cow Creek	7-20-98	160	No				
** A-1055	Carl J. Neilson	Sand Creek	9-20-02	40	Yes	No Irr.			
A-1056	Jacob Norden	Sand Creek	6-10-98	160	Yes	No Irr.			
A-1059	Anna Ruhe	Sand Creek	3-6-09	40	Yes	No Irr.			
A-1060	Detlef H. Ruhe	Sand Creek	10-8-98	160	Yes	No Irr.			
A-1061	Detlef H. Ruhe	Sand Creek	3-27-99	120	Yes	No Irr.			
A-1062	Detlef H. Ruhe	Sand Creek	9-20-02	40	Yes	No Irr.			
A-1065	Andrew J. Aarsand	E. Trib. Sand Creek	4-10-00	60	Yes	No Irr.			
A-1066	Braddy M. McNeil	A. Trib. of Sand Creek	8-15-14	60	Yes	No Irr.			
A-1068	Henry Norden	NE Trib. of Sand Creek	7-11-05	40	Yes	No Irr.			

NOTE: R—Denotes Regular Irrigation. F—Flood Irrigation.

Adequate Supply: Yes..... No..... Explain

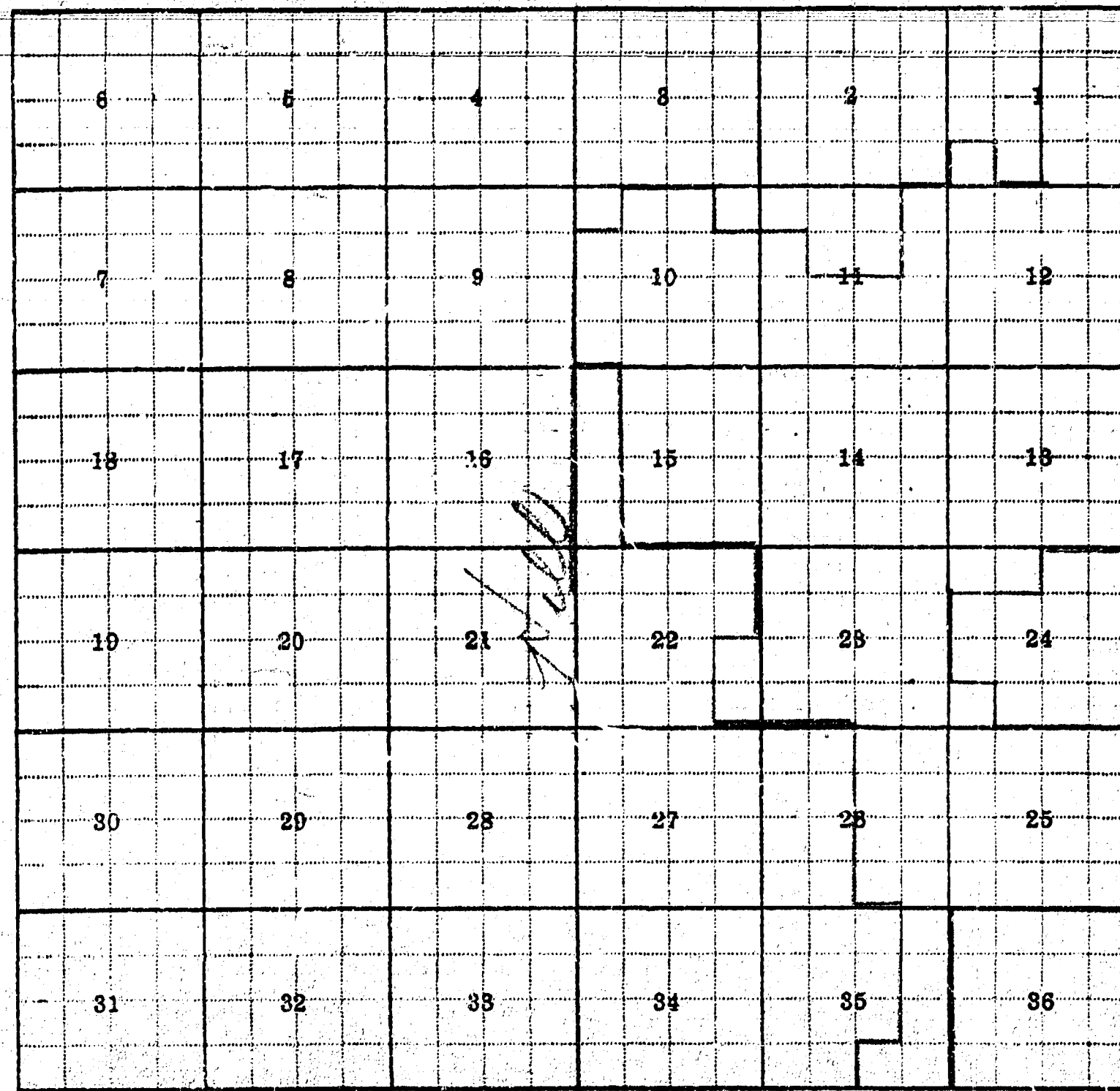
Remarks

River Basin

Information From:

Field Survey

Also in Plat No	Twp	Rge	Plat No	Twp	Rge	Plat No	Twp	Rge
Plat No	Twp	Rge	Plat No	Twp	Rge	Plat No	Twp	Rge



Land Ownership

County.....Blaine.....

Farm Checked: Date 7-6-66.....

Photo No. 7R-145, 146 .....

By John

Legal Land Owner Ruth W. Phelan

Address.....?

Operator.

Address.

Water is delivered by:— 1. Private System;

2. Ditch Company;

3. State Project;

4. Federal Project;

## 5. Irrigation District

[illegible]

**NOTE: R—Denotes Regular Irrigation. F—Flood Irrigation.**

Adequate Supply: Yes ..... No ..... Explain  
Remarks.....

## River Basin

## Information From Field Survey

6	6	4	8	4	1
7	8	9	10	11	12
18	17	16	15	14	13
19	20	21	22	23	24
30	29	28	27	26	25
31	32	33	34	35	36

Land Ownership

County Blaine

T27N R 17E Plat No

Farm Checked: Date 7-9-66.....

**MONTANA WATER RESOURCES BOARD**

Photo No. 7R-30

## Water Resources Survey

By ..... Jahn. ....

Legal Land Owner.....Maud & Lucille Smith.

Address..

Operator.

Address.

Water is delivered by:— 1. Private System;

2. Ditch Company;

3. State Project;

4. Federal Project;

### 5. Irrigation Dis

**NOTE: R—Denotes Regular Irrigation. F—Flood Irrigation.**

Adequate Supply: Yes..... No..... Explain:  
Remarks:.....

## River Basin

## Information Economy



6	5	4	3	2	1
7	8	9	10	11	12
13	14	15	16	17	18
19	20	21	22	23	24
25	26	27	28	29	30
31	32	33	34	35	36

Land Ownership

County Blaine

T 27N R 18E Plat No.

Farin Checked: Date 6-7-66

## MONTANA WATER RESOURCES BOARD

Photo No. 7R-49, 50, 51

## Water Resources Survey

By ..... Jahn

Legal Land Owner ..... Jack C. Cooper..... etux

Address.....Lloyd

Operator.

Address.

Water is delivered by:— 1. Private System;

2. Ditch Company;

**3. State Project;**

4. Federal Project;

### 5. Irrigation Dist

[illegible]

**NOTE: R—Denotes Regular Irrigation. F—Flood Irrigation.**

Adequate Supply: Yes..... No..... Explain.....

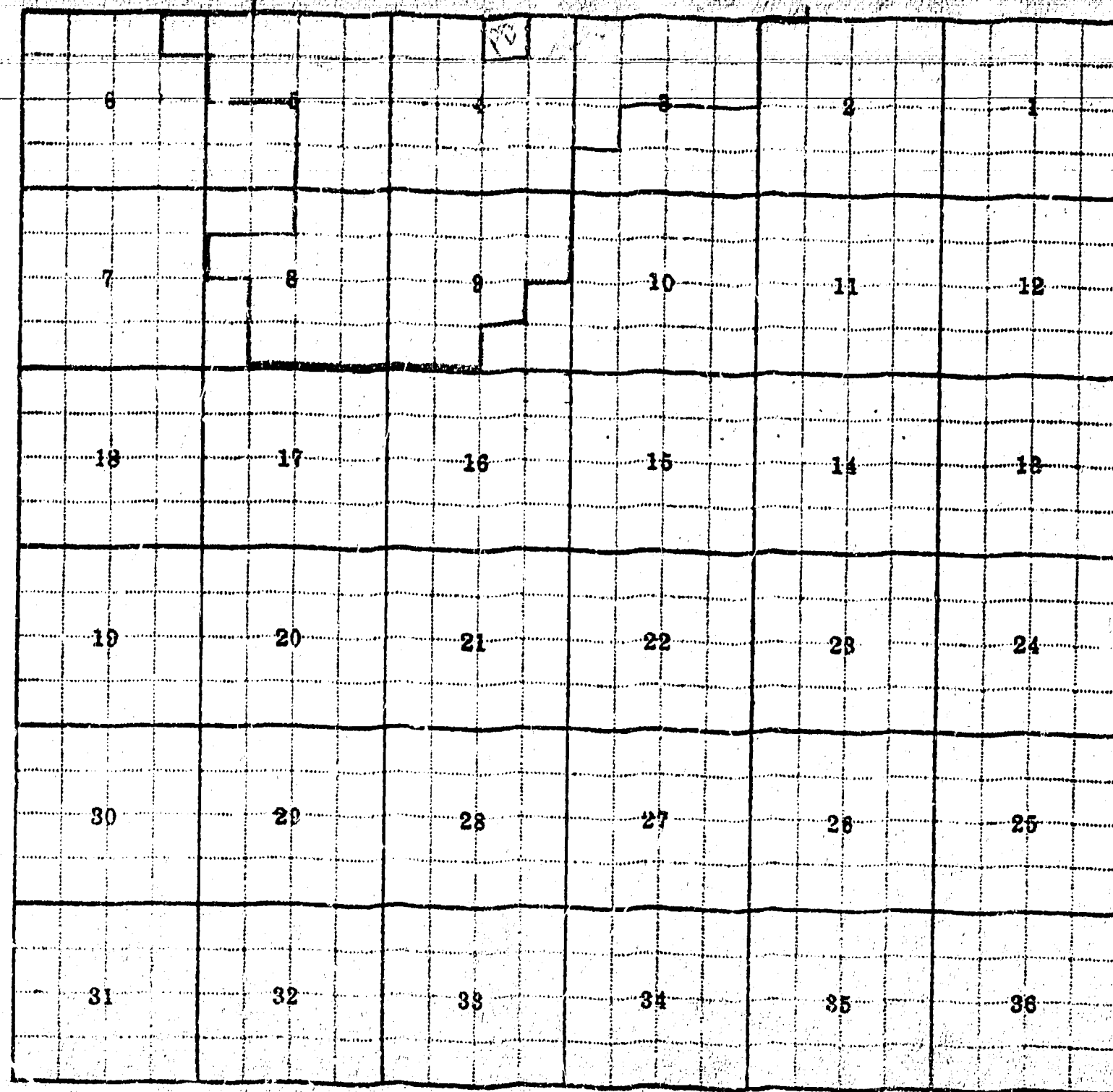
Remarks.

## River Basin

## Information From

Also in:	Plat No.	Twp.	Rge.	Plat No.	Twp.	Rge.	Plat No.	Twp.	Rge.
	Plat No.	Twp.	Rge.	Plat No.	Twp.	Rge.	Plat No.	Twp.	Rge.





Land Ownership

County..... Blaine

T27N R 18E Plat No. 9

**MONTANA WATER RESOURCES BOARD**

Farm Checked: Date 6-8-66

# Water Resources Survey

Photo No. 7R-148, 149

By.....Jahn

Legal Land Owner.....Adam Mallon, Jr.....et ux.

Address.....Chinook.....(Lloyd).

Operator.

**Address**

Water is delivered by:— 1. Private System;

2. Ditch Company;

### 3. State Projects:

4. Federal Project;

### 5. Irrigation Distr

[illegible]

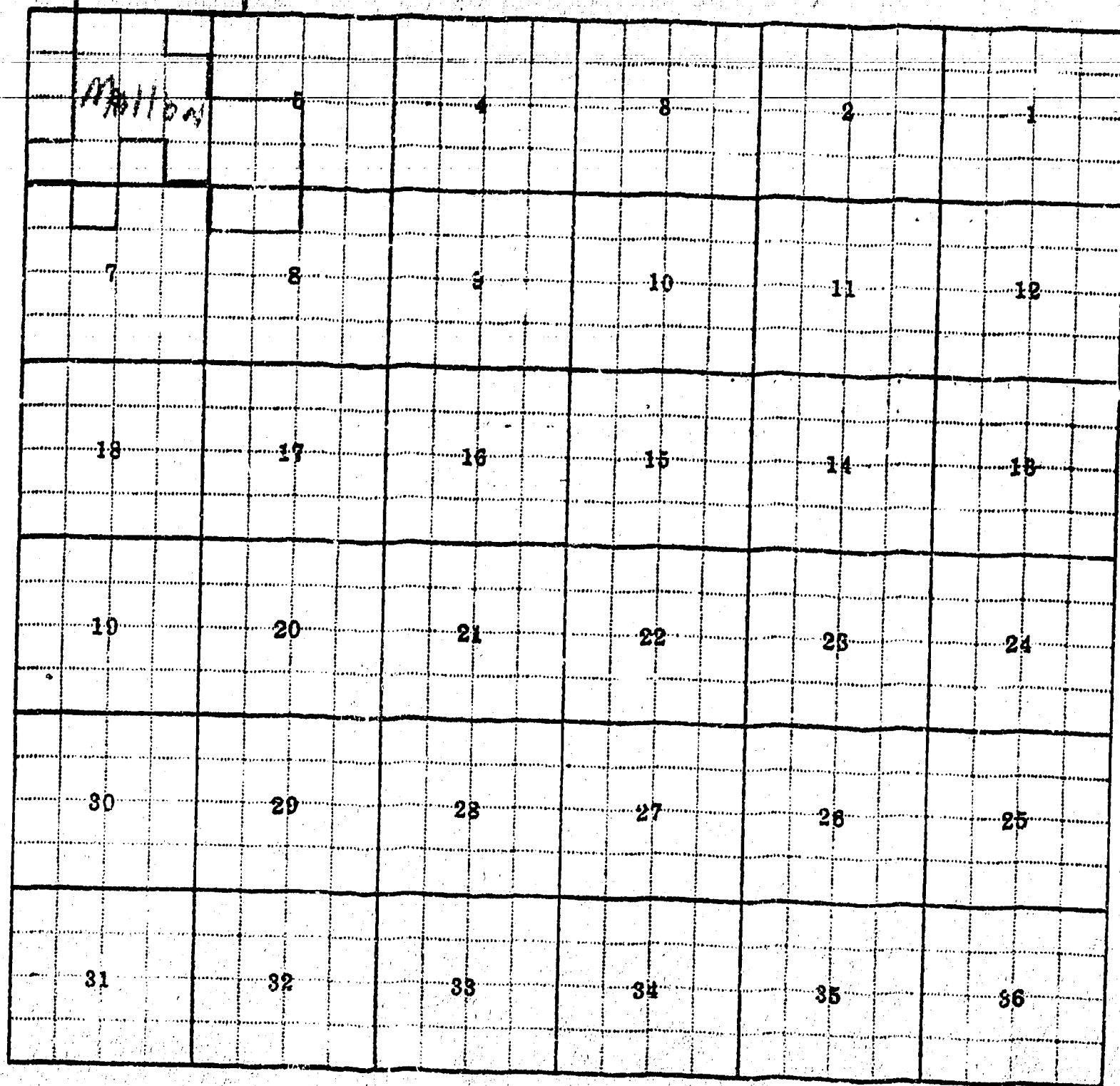
**NOTE: R.—Denotes Regular Irrigation. F.—Flood Irrigation.**

Adequate Supply: Yes ..... No ..... Explain.  
Remarks: .....

## River Basin

Information From:

Also in:	Plat No.	Twp.	Rge.	Plat No.	Twp.	Rge.	Plat No.	Twp.	Rge.
	Plat No.	Twp.	Rge.	Plat No.	Twp.	Rge.	Plat No.	Twp.	Rge.



Land Ownership

County Blaine

T27N R18E Plat No.

## Water Resources Survey

Form Checked: Date 1-5-68

Photo No. 7P=34, 32, 129,

By ..... Dave & Hans.

Legal Land Owner.....Albert L. & J. Moore.

Address. .... Lloyd

Operator.....Paul J. Moore

Address.....Lloyd

Water is delivered by:--- 1. Private System;

2. Ditch Company:

**3. State Project:**

4. Federal Project:

### 5. Irrigation Dist

[illegible]

**NOTE: R—Denotes Regular Irrigation. F—Flood Irrigation.**


Adequate Supply: Yes..... No..... Explain  
Remarks.....

## River Basin

Information From:

HLB & DAP

Also in	Plat No.	Twp.	Rge.	Plat No.	Twp.	Rge.	Plat No.	Twp.	Rge.
	Plat No.	Twp.	Rge.	Plat No.	Twp.	Rge.	Plat No.	Twp.	Rge.



Land Ownership

F-1-A

County Blaine

T27N R18E Plat No. 99

Farm Checked: Date 6-6-66

## MONTANA WATER RESOURCES BOARD

Photo No. 7B-34, 32, 129, 15

## Water Resources Survey

By JohnLegal Land Owner Paul J. MooreAddress Lloyd

Operator

Address

Water is delivered by:— 1. Private System; 2. Ditch Company; 3. State Project; 4. Federal Project; 5. Irrigation District

App. No. Decree No.	NAME OF APPROPRIATOR TO WHOM DECREED	NAME OF STREAM	Date App. Date Priority	Miner's Inches	In Use	NAME OF DITCH (Water Delivered By)	No.	R/F	Present Irr. Acres	Irrig Ac
A-6	Marshall Dixon	Als Creek	12-26-14	200	Stock					
A-9	Wm. W. Sheetz	W. Trib. Als Creek	7-14-06	80	Stock					
A-95	Margaret Beaulieu	Bear Paw Coulee	12-30-14	120	Stock					
A-136	Bridget Roos	Black Coulee	1-15-15	200	Yes	Moore Ditches & Spkler			92	
A-140	Sadie Sheetz	Black Coulee Creek	5-5-98	24	Yes					
A-149	Sadie Sheetz	Black Coulee Creek-Trib.								
		of..	5-10-00	8	Stock	" "				
A-167	Wm. H. McNeill	W. Br. Black Coulee	4-15-05	40	Stock	" "				
A-170	Frank A. Truadell	W. Br. Black Coulee	1-3-12	100	Stock	" "				
A-238	Goldie Moore	Campbell Coulee	9-11-19	200	Stock	" "				
A-428	Anna C. Sivertsen	W. Br. Cow Creek	11-15-06	200	Stock	" "				
A-429	Theo. Sivertson	W. Br. Cow Creek	3-20-02	200	Stock	" "				
A-503	Margaret Beaulieu	Franklin Coulee	12-30-14	120	Stock	" "				
A-837	Susie Campbell	North Coulee	5-17-16	40	No/Part					
A-838	Wm. F. Campbell	North Coulee	6-4-01	20	No/Part					

NOTE: R—Denotes Regular Irrigation. F—Flood Irrigation.

Adequate Supply: Yes No Explain

Remarks

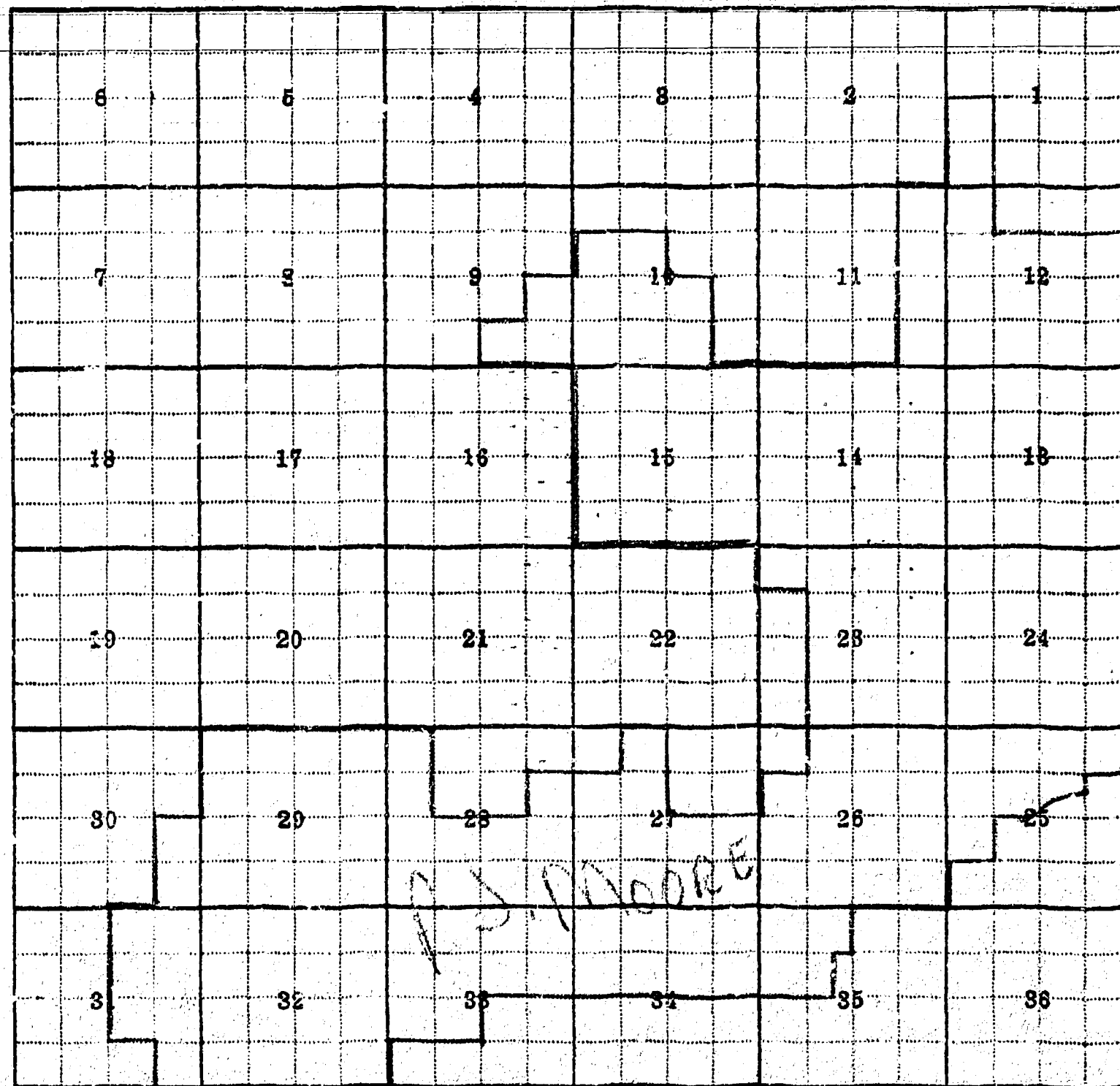
River Basin

Information From:

George F. Read

Also in: Plat No. Twp. Rge.	Plat No. Twp. Rge.	Plat No. Twp. Rge.	Plat No. Twp. Rge.
Plat No. Twp. Rge.	Plat No. Twp. Rge.	Plat No. Twp. Rge.	Plat No. Twp. Rge.





Land Ownership



County Blaine County

T 27N R 18E Flat

## Water Resources Survey

Photo No.

Farm Checked: Date.

By

Legal Land Owner.....Page 2

**Address.**

Operator.

**Address.**

Water is delivered by:— 1. Private System;

2. Ditch Company;

3. State Project;

4. Federal Project;

## 5. Irrigation

[illegible]

**NOTE: R—Denotes Regular Irrigation. F—Flood Irrigation.**

Adequate Supply. Yes..... No..... Explain.

Remarks.

## River Basin

## Information From

Also in Plat No.	Twp	Rge	Plat No.	Twp	Rge	Plat No.	Twp	Rge
Plat No.	Twp	Rge	Plat No.	Twp	Rge	Plat No.	Twp	Rge

6	5	4	3	2	1
7	8	9	10	11	12
13	14	15	16	17	18
19	20	21	22	23	24
25	26	27	28	29	30
31	32	33	34	35	36

Land Ownership

County Blaine

T 27N R 18E Plat No. 96

Farm Checked: Date 6-8-66

**MONTANA WATER RESOURCES BOARD**  
**Water Resources Survey**

Photo No. 7R-152 , 153

By John

Legal Land Owner, George Read et ux

Address.....Boyd

Operator

Address

Water is delivered by:— 1. Private System; 2. Ditch Company; 3. State Project; 4. Federal Project; 5. Irrigation District

**NOTE: R—Denotes Regular Irrigation. F—Flood Irrigation.**

**Adequate Supply:** Yes..... No..... Explain

### Remarks

## River Basin

Information From:

Also in: Plat No.	Twp.	Rge.	Plat No.	Twp.	Rge.	Plat No.	Twp.	Rge.
Plat No.	Twp.	Rge.	Plat No.	Twp.	Rge.	Plat No.	Twp.	Rge.

3	6	4	8	2	1
7	8	9	10	11	12
13	17	16	15	14	13
19	20	21	22	23	24
29	29	28	27	26	25
31	32	33	34	35	36

Land Ownership

## MONTANA WATER RESOURCES BOARD

~~Farm Checked: Date 6-7-66~~

~~Photo No. 7E-32~~

## Water Resources Survey

By ..... John

Legal Land Owner.....Woodcock Land & Cattle Co.

Address..... Big Sandy

**Operator.**

**Address.**

Water is delivered by:— 1. Private System;

2. Ditch Company;

3. State Project;

#### 4. Federal Project

### 5. Irrigation District

[illegible]

**NOTE: R—Denotes Regular Irrigation. F—Flood Irrigation.**

Adequate Supply: Yes..... No..... Explain.....


Remarks.

## River Basin

Information From:  
Field Survey

Also in: Plat No.	Two	Age	Plat No.	Two	Age	Plat No.	Two	Age
Plat No.	Two	Age	Plat No.	Two	Age	Plat No.	Two	Age





Land Ownership

T27N.....R19E..... Plat No.

Farm Checked: Date 7-12-66.....

## MONTANA WATER RESOURCES BOARD

## Water Resources Survey

Photo No. 7R-38, 39, 40.

By Larry

Legal Land Owner.....Trygve Brown

Address.....

Operator.....	Address.....
---------------	--------------

Water is delivered by:— 1. Private System; 2. Ditch Company; 3. State Project; 4. Federal Project; 5. Irrigation Dis

[illegible]

**NOTE: R—Denotes Regular Irrigation. F—Flood Irrigation.**

Adequate Supply: Yes No Explain

### Remarks


No one living here

## River Basin

Also in:	Plat No.	Twp.	Rge.	Plat No.	Twp.	Rge.	Plat No.	Twp.	Rge.
	Plat No.	Twp.	Rge.	Plat No.	Twp.	Rge.	Plat No.	Twp.	Rge.

~~Information From:~~  
Field Survey





Land Ownership

County.....Blaine.....

T27N R19E Plat No.

Farm Checked: Date 6-11-66.....

## MONTANA WATER RESOURCES BOARD

Photo No. 7R-156, 157.

## Water Resources Survey

By.....Larry.....

Legal Land Owner.....Arthur W. Campbell

Address.....Hayre

Operator.....Same

Address

Water is delivered by:— 1. Private System; 2. Ditch Company; 3. State Project; 4. Federal Project; 5. Irrigation Dis

**NOTE: R--Denotes Regular Irrigation. F--Flood Irrigation.**

Adequate Supply: Yes..... No..... Explain.....


Remarks

No one living here

## River Basin

Also in	Plat No.	Twp	Rge	Plat No.	Twp	Rge	Plat No.	Twp	Rge
	Plat No.	Twp	Rge	Plat No.	Twp	Rge	Plat No.	Twp	Rge

## Information From Field Check



Land Ownership

County Blaine

Farm Checked: Date 6-11-66

By.....Larry

Legal Land Owner Elizabeth E. Campbell

Operator.....Same

Address..... Havre

Water is delivered by:- 1. Private System;

2. Ditch Company;

**Address**

3. State Project;

4. Federal Project;

### 5. Irrigation

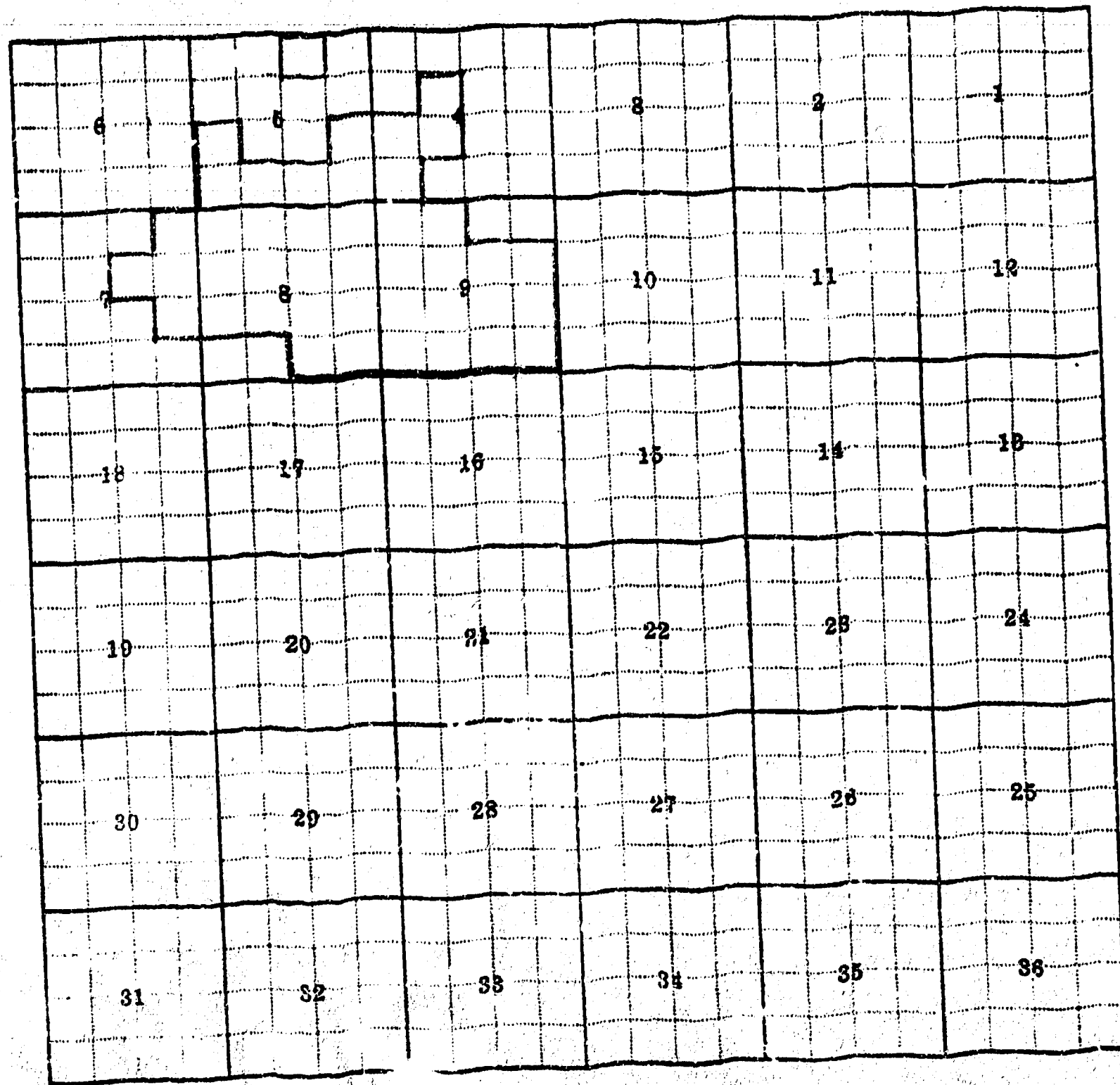
[illegible]

NOTE: R—Denotes Regular Irrigation. F—Flood Irrigation.

Adequate Supply: Yes..... No..... Explain.

No one living here

Also in Fla. No. Two High Water Mark Station at the mouth of the St. Johns River Basin



Land Ownership



County Blaine

**SEND BOOK**

~~T. 27N...R. 19E.....~~ ~~Plat No. 10~~

Farm Checked: Date 7-11-66

**MONTANA WATER RESOURCES BOARD**  
**Water Resources Survey**

Photo No. 7R-154, 155, 156

By Larry

Legal Land Owner Joseph J. & George A. Dunbar

Address.....Cleveland Rt., Chinook

Operator..... Same

Address.....

Water is delivered by:— 1. Private System;

2. Ditch Company;

**3. State Project:**

4. Federal Project;

### 5. Irrigation Distr

[illegible]

**NOTE:** R—Denotes Regular Irrigation. F—Flood Irrigation.


Adequate Supply: Yes..... No..... Explain.....  
Remarks.....

## River Basin

Information From  
Mr. Dunbar

Also in Plat No. ....	Twp. ....	Rge. ....	Plat No. ....	Twp. ....	Rge. ....	Plat No. ....	Twp. ....	Rge. ....
Plat No. ....	Twp. ....	Rge. ....	Plat No. ....	Twp. ....	Rge. ....	Plat No. ....	Twp. ....	Rge. ....





Land Ownership

County.....Blaine

Farm Checked: Date 6-11-66

By... LARRY

Legal Land Owner Arthur E. McLeish Co. - (TU Ranch)

Operator.....Same.

Operator:.....  
Water is delivered by:-- 1. Private System;

2. Ditch Company;

3. State Project;

4. Federal Project;

### 5. Irrigation Distr

T27N R19E Plat No. 10

Photo No. 7R-29, 154, 155, 156, 157, 158, 159, 160, 161, 162, 163, 164, 165, 166, 167, 168, 169, 170, 171, 172, 173, 174, 175, 176, 177, 178, 179, 180, 181, 182, 183, 184, 185, 186, 187, 188, 189, 190, 191, 192, 193, 194, 195, 196, 197, 198, 199, 200, 201, 202, 203, 204, 205, 206, 207, 208, 209, 210, 211, 212, 213, 214, 215, 216, 217, 218, 219, 220, 221, 222, 223, 224, 225, 226, 227, 228, 229, 230, 231, 232, 233, 234, 235, 236, 237, 238, 239, 240, 241, 242, 243, 244, 245, 246, 247, 248, 249, 250, 251, 252, 253, 254, 255, 256, 257, 258, 259, 260, 261, 262, 263, 264, 265, 266, 267, 268, 269, 270, 271, 272, 273, 274, 275, 276, 277, 278, 279, 280, 281, 282, 283, 284, 285, 286, 287, 288, 289, 290, 291, 292, 293, 294, 295, 296, 297, 298, 299, 300, 301, 302, 303, 304, 305, 306, 307, 308, 309, 310, 311, 312, 313, 314, 315, 316, 317, 318, 319, 320, 321, 322, 323, 324, 325, 326, 327, 328, 329, 330, 331, 332, 333, 334, 335, 336, 337, 338, 339, 340, 341, 342, 343, 344, 345, 346, 347, 348, 349, 350, 351, 352, 353, 354, 355, 356, 357, 358, 359, 360, 361, 362, 363, 364, 365, 366, 367, 368, 369, 370, 371, 372, 373, 374, 375, 376, 377, 378, 379, 380, 381, 382, 383, 384, 385, 386, 387, 388, 389, 390, 391, 392, 393, 394, 395, 396, 397, 398, 399, 400, 401, 402, 403, 404, 405, 406, 407, 408, 409, 410, 411, 412, 413, 414, 415, 416, 417, 418, 419, 420, 421, 422, 423, 424, 425, 426, 427, 428, 429, 430, 431, 432, 433, 434, 435, 436, 437, 438, 439, 440, 441, 442, 443, 444, 445, 446, 447, 448, 449, 450, 451, 452, 453, 454, 455, 456, 457, 458, 459, 460, 461, 462, 463, 464, 465, 466, 467, 468, 469, 470, 471, 472, 473, 474, 475, 476, 477, 478, 479, 480, 481, 482, 483, 484, 485, 486, 487, 488, 489, 490, 491, 492, 493, 494, 495, 496, 497, 498, 499, 500, 501, 502, 503, 504, 505, 506, 507, 508, 509, 510, 511, 512, 513, 514, 515, 516, 517, 518, 519, 520, 521, 522, 523, 524, 525, 526, 527, 528, 529, 530, 531, 532, 533, 534, 535, 536, 537, 538, 539, 540, 541, 542, 543, 544, 545, 546, 547, 548, 549, 550, 551, 552, 553, 554, 555, 556, 557, 558, 559, 560, 561, 562, 563, 564, 565, 566, 567, 568, 569, 570, 571, 572, 573, 574, 575, 576, 577, 578, 579, 580, 581, 582, 583, 584, 585, 586, 587, 588, 589, 590, 591, 592, 593, 594, 595, 596, 597, 598, 599, 600, 601, 602, 603, 604, 605, 606, 607, 608, 609, 610, 611, 612, 613, 614, 615, 616, 617, 618, 619, 620, 621, 622, 623, 624, 625, 626, 627, 628, 629, 630, 631, 632, 633, 634, 635, 636, 637, 638, 639, 640, 641, 642, 643, 644, 645, 646, 647, 648, 649, 650, 651, 652, 653, 654, 655, 656, 657, 658, 659, 660, 661, 662, 663, 664, 665, 666, 667, 668, 669, 670, 671, 672, 673, 674, 675, 676, 677, 678, 679, 680, 681, 682, 683, 684, 685, 686, 687, 688, 689, 690, 691, 692, 693, 694, 695, 696, 697, 698, 699, 700, 701, 702, 703, 704, 705, 706, 707, 708, 709, 710, 711, 712, 713, 714, 715, 716, 717, 718, 719, 720, 721, 722, 723, 724, 725, 726, 727, 728, 729, 730, 731, 732, 733, 734, 735, 736, 737, 738, 739, 740, 741, 742, 743, 744, 745, 746, 747, 748, 749, 750, 751, 752, 753, 754, 755, 756, 757, 758, 759, 760, 761, 762, 763, 764, 765, 766, 767, 768, 769, 770, 771, 772, 773, 774, 775, 776, 777, 778, 779, 780, 781, 782, 783, 784, 785, 786, 787, 788, 789, 790, 791, 792, 793, 794, 795, 796, 797, 798, 799, 800, 801, 802, 803, 804, 805, 806, 807, 808, 809, 810, 811, 812, 813, 814, 815, 816, 817, 818, 819, 820, 821, 822, 823, 824, 825, 826, 827, 828, 829, 830, 831, 832, 833, 834, 835, 836, 837, 838, 839, 840, 841, 842, 843, 844, 845, 846, 847, 848, 849, 850, 851, 852, 853, 854, 855, 856, 857, 858, 859, 860, 861, 862, 863, 864, 865, 866, 867, 868, 869, 870, 871, 872, 873, 874, 875, 876, 877, 878, 879, 880, 881, 882, 883, 884, 885, 886, 887, 888, 889, 890, 891, 892, 893, 894, 895, 896, 897, 898, 899, 900, 901, 902, 903, 904, 905, 906, 907, 908, 909, 910, 911, 912, 913, 914, 915, 916, 917, 918, 919, 920, 921, 922, 923, 924, 925, 926, 927, 928, 929, 930, 931, 932, 933, 934, 935, 936, 937, 938, 939, 940, 941, 942, 943, 944, 945, 946, 947, 948, 949, 950, 951, 952, 953, 954, 955, 956, 957, 958, 959, 960, 961, 962, 963, 964, 965, 966, 967, 968, 969, 970

7R-123, 124, 125, 126, 127

Address.....Lloyd

**Address.**

[illegible]

NOTE: R—Denotes Regular Irrigation. F—Floor Irrigation.

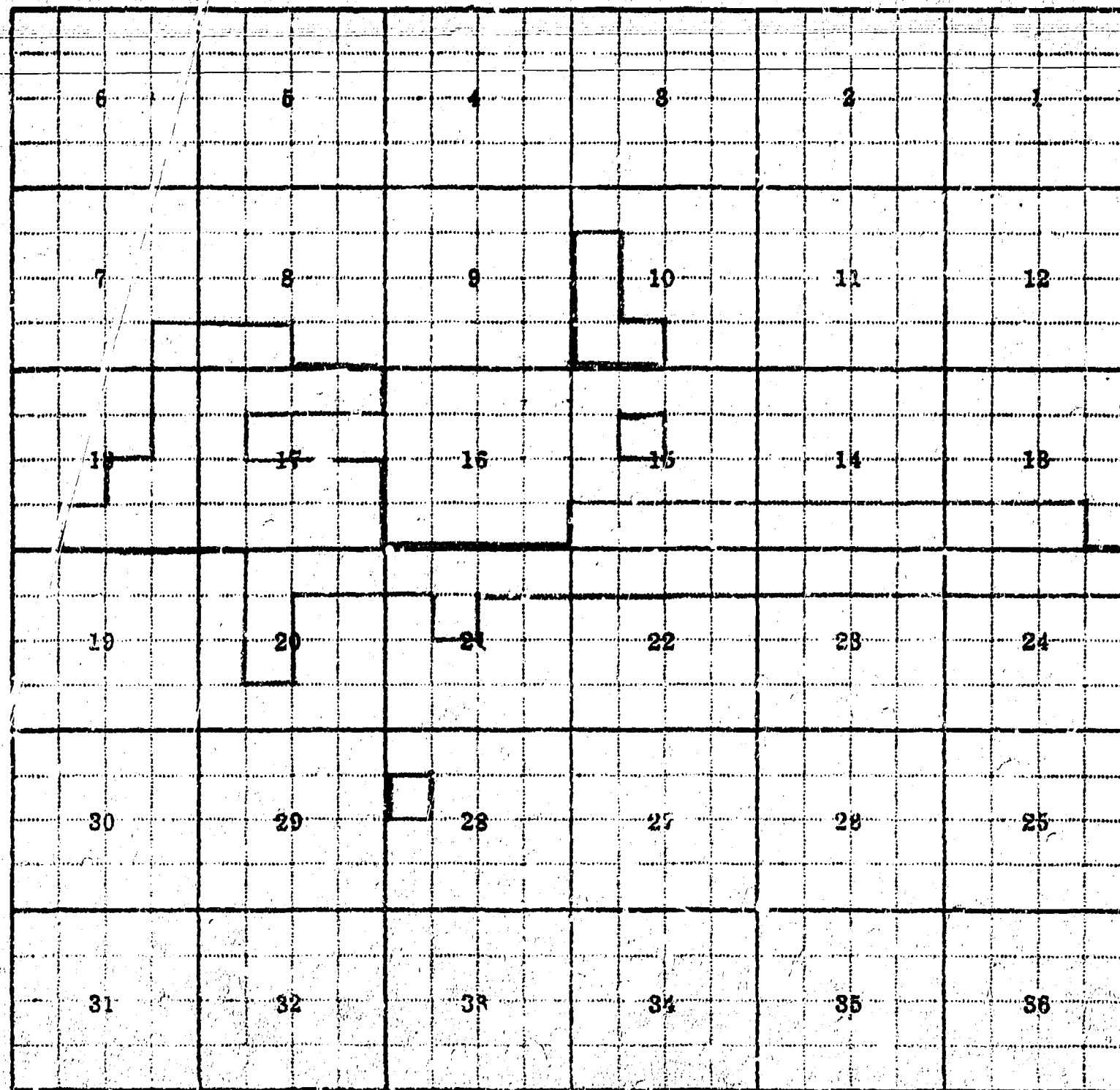
Adequate Supply: Yes..... No..... Explain.....  
Remarks.....

## River Basin

Information From

Mr. Ted Foxx, Lingua

Also in:			Plat No.			Twp.			Rge.		
Plat No.	Twp.	Rge.	Plat No.	Twp.	Rge.	Plat No.	Twp.	Rge.	Plat No.	Twp.	Rge.
Plat No.	Twp.	Rge.	Plat No.	Twp.	Rge.	Plat No.	Twp.	Rge.	Plat No.	Twp.	Rge.



Land Ownership

County... Blaine.....

T27N.....R.19E..... Plat No..J

Farm Checked: Date 6-11-66.....

Photo No. 7R-37.....

By ..... Larry.....

Legal Land Owner... Herbert Williamson.....

Address.....Lloyd.....

Operator.....Same.....

Address.....

Water is delivered by:— 1. Private System; 2. Ditch Company; 3. State Project; 4. Federal Project; 5. Irrigation Dist.

[illegible]

**NOTE: R—Denotes Regular Irrigation. F—Flood Irrigation**

Adequate Supply: Yes..... No..... Explain.....  
Remarks.....

## River Basin

**Information From:**  
**Field Check**

Also in: Plat No. ....	Twp. ....	Rge. ....	Plat No. ....	Twp. ....	Rge. ....	Plat No. ....	Twp. ....	Rge. ....
Plat No. ....	Twp. ....	Rge. ....	Plat No. ....	Twp. ....	Rge. ....	Plat No. ....	Twp. ....	Rge. ....

6	5	4	3	2	1
7	8	9	10	11	12
13	17	16	15	14	18
19	20	21	22	23	24
29	29	28	27	26	25
31	32	33	34	35	36

Land Ownership



County. Blaine

T27N R20E Plat No.

Farm Checked Date 7-6-66

## MONTANA WATER RESOURCES BOARD

Photo No. 7B-119, 120, 121

## Water Resources Survey

By..... Larry

Legal Land Owner Elizabeth Dunbar etal

Address.....Lloyd

Operator..... Same.

### Address

Water is delivered by:— 1. Private System:

2. Ditch Company;

**3. State Project:**

#### 4. Federal Projects:

### 5. Irrigation Dis

[illegible]

**NOTE: R—Denotes Regular Irrigation. F—Flood Irrigation.**

Adequate Supply: Yes..... No..... Explain

### Remarks

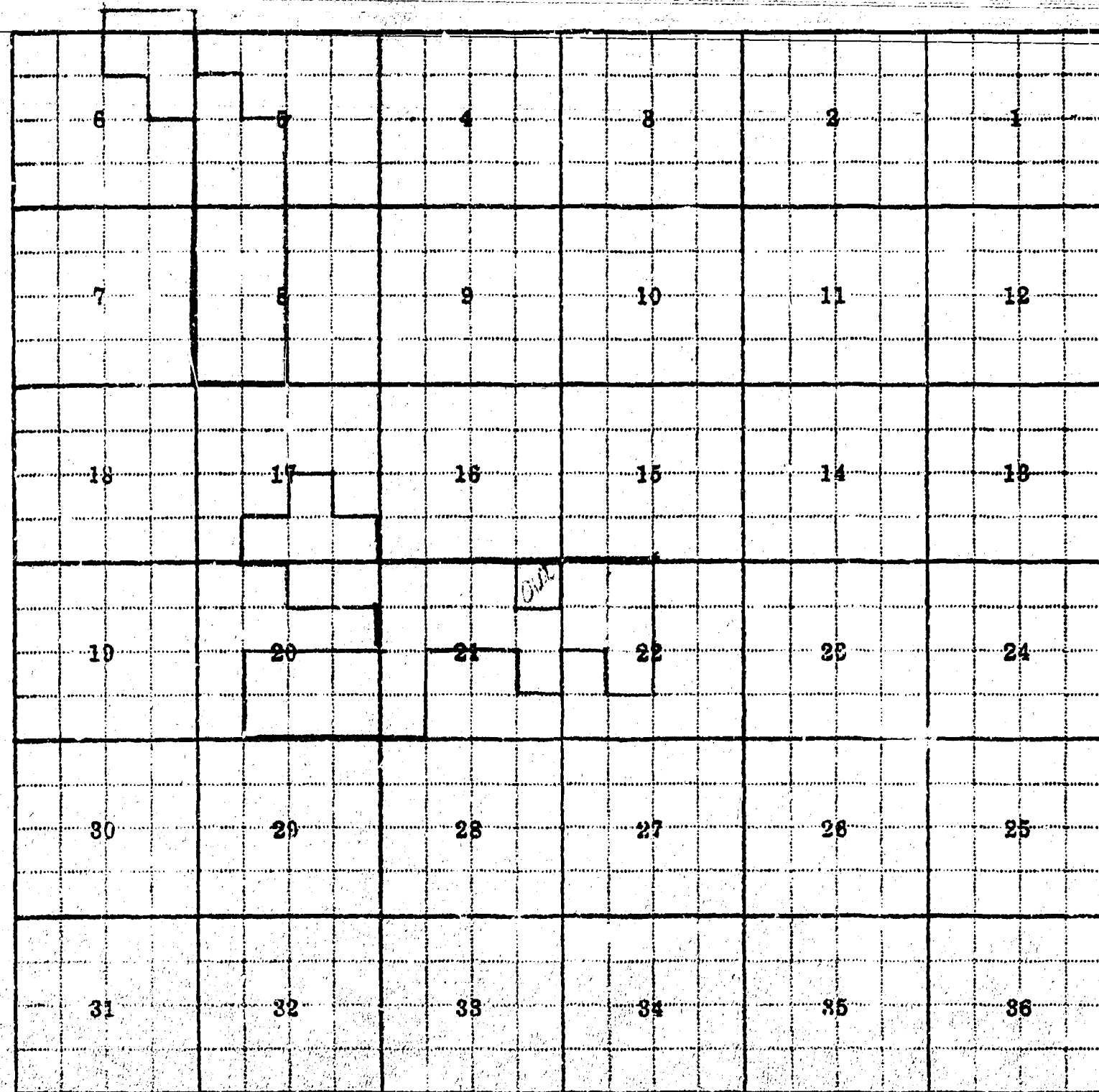
## River Basin

Also in: Plat No.	Twp.	Rge.	Plat No.	Twp.	Rge.	Plat No.	Twp.	Rge.
Plat No.	Twp.	Rge.	Plat No.	Twp.	Rge.	Plat No.	Twp.	Rge.

Information From

**M. D. Denbar**





Land Ownership

County Blaine

T27N R20E Plat No 101

Farm Checked: Date 7-7-66.....

## MONTANA WATER RESOURCES BOARD

Photo No. 7P-163, 164

## Water Resources Survey

By.....Larry & Dave.....

Legal Land Owner.....Leo Huebl

Address.....Chinook

Operator..... Same

Address.

Water is delivered by:— 1. Private System;

2. Ditch Company;

**3. State Project;**

4. Federal Project;

### 5. Irrigation District

**NOTE: R—Denotes Regular Irrigation. F—Flood Irrigation.**

Adequate Supply: Yes..... No..... Explain.

### Remarks

## River Basin

Information From

Also in:	Plat No.	Twp.	Rge.	Plat No.	Twp.	Rge.	Plat No.	Twp.	Rge.
	Plat No.	Twp.	Rge.	Plat No.	Twp.	Rge.	Plat No.	Twp.	Rge.