

6	5	4	3	2	1
7	8	9	10	11	12
13	14	15	16	17	18
19	20	21	22	23	24
25	26	27	28	29	30
31	32	33	34	35	36

Land Ownership

County Blaine

238 R 105 Final No. 31

Water Resources Survey

Photo No. 88-166/168

Farin Checked: Date 7-1-66

By..... John

Legal Land Owner.....Juanita Murphy.

Address: Lloyd

Operator

Address _____

Water is delivered by:— 1 Private System;

2. Ditch Company;

3. State Project;

4. Federal Project;

5. Irrigation District

NOTE: R.—Denotes Regular Irrigation. F—Flood Irrigation.

Adequate Supply: Yes No Explain

Remarks

Stock Use

River Basin

Also in: Plat No.	Twp.	Rge.	Plat No.	Twp.	Rge.	Plat No.	Twp.	Rge.
Plat No.	Twp.	Rge.	Plat No.	Twp.	Rge.	Plat No.	Twp.	Rge.

Information From:

Field Survey

6	5	4	3	2	1
7	8	9	10	11	12
18	17	16	15	14	13
19	20	21	22	23	24
30	29	28	27	26	25
31	32	33	34	35	36

Land Ownership

~~FILE NO. 41~~

8F-168

Address Lloyd

Address

5. Irrigation District

Information From:
Field Survey

6	5	4	3	2	1
7	8	9	10	11	12
18	17	16	15	14	13
19	20	21	22	23	24
30	29	28	27	26	25
31	32	33	34	35	36

Land Ownership

T.29N. R.18E..... Plat No. 81.

Farm Checked: Date 7-10-66

MONTANA WATER RESOURCES BOARD
Water Resources Survey

Photo No. 9B-103

By..... John

Legal Land Owner.....Poss. Ranch.

Address

Operator.

Address

Water is delivered by;— 1. Private System;

2. Ditch Company;

3. State Project;

4. Federal Project;

5. Irrigation District

[illegible]

NOTE: R—Denotes Regular Irrigation. F—Flood Irrigation.

Adequate Supply: Yes..... No..... Explain
Remarks.....

River Basin

Information From:

Las Miller.

6	5	4	3	2	1
7	8	9	10	11	12
18	17	16	15	14	13
19	20	21	22	23	24
30	29	28	27	26	25
31	32	33	34	35	36

Land Ownership

County Blaine

T 29N... R 13E... Plat No. 81...

Farm Checked: Date 7-1-66

Photo No. 9B-79, 78

Water Resources Survey

By... John

Legal Land Owner..... Ralph S. & Louise Thompson.

Address: Lloyd

Operator

Address.

Water is delivered by: — 1 Private System;

2. Ditch Company;

3. State Project;

4. Federal Project;

5. Irrigation District

[illegible]

NOTE: R—Denotes Regular Irrigation. F—Flood Irrigation.

Adequate Supply: Yes ☐ No ☐ Explain
Remarks _____

River Basin

Information From:
Mr. Thompson/Field Survey

Also in:	Plat No.	Twp.	Rge.	Plat No.	Twp.	Rge.	Plat No.	Twp.	Rge.
	Plat No.	Twp.	Rge.	Plat No.	Twp.	Rge.	Plat No.	Twp.	Rge.

6	5	4	3	2	1
7	8	9	10	11	12
13	14	15	16	17	18
19	20	21	22	23	24
25	26	27	28	29	30
31	32	33	34	35	36

Land Ownership

County, Blaine

T.29N R.19E Plat No. 82

MONTANA WATER RESOURCES BOARD

Photo No. 8R-174, 176.

Water Resources Survey

By Larry

Legal Land Owner. Robert Holman Cattle Co. Address. Cleveland

Operator..... Same Address.....

Water is delivered by:— 1. Private System; 2. Ditch Company; 3. State Project; 4. Federal Project; 5. Irrigation District

NOTE: R—Denotes Regular Irrigation. F—Flood Irrigation.

Adequate Supply: Yes..... No..... Explain.....
Remarks.....

River Basin

Information From:
Mr. Holman

Also in: Plat No.	Twp.	Rge.	Plat No.	Twp.	Rge.	Plat No.	Twp.	Rge.
Plat No.	Twp.	Rge.	Plat No.	Twp.	Rge.	Plat No.	Twp.	Rge.

6	5	4	3	2	1
7	8	9	10	11	12
13	14	15	16	17	18
19	20	21	22	23	24
25	26	27	28	29	30
31	32	33	34	35	36

Land Ownership

County Elaine

T 29N R 19E Plat No. 82.

Farm Checked: Date 7-29-66.

MONTANA WATER RESOURCES BOARD
Water Resources Survey

Photo No. 9P-75, 110, 111

By Larry & Hans

Legal Land Owner Leonard N. Faber et al

Address.....Lloyd

Operator.....Same. (Nick Faber).

Address

Water is delivered by:— 1. Private System;

2. Ditch Company:

3. State Projects:

4. Federal Project;

5. Irrigation District

NOTE: R—Denotes Regular Irrigation. F—Flood Irrigation.

Adequate Supply: Yes ☐ No ☐ Explain _____
Remarks _____

River Basin

Information From:

Field Checks

6	5	4	3	2	1
7	8	9	10	11	12
13	14	15	16	17	18
19	20	21	22	23	24
25	26	27	28	29	30
31	32	33	34	35	36

Land Ownership

County..... Blaine

T29N.....R19E..... Plat No. 82.....

Farm Checked: Date 7-19-66

MONTANA WATER RESOURCES BOARD
Water Resources Survey

Photo No. 9R-73, 112, 113.....

By Larry

Legal Land Owner.....Kenneth Gordon.....

Address.

Operator.....Same

Address.

Water is delivered by:— 1. Private System;

2. Ditch Company;

3. State Project.

4. Federal Project;

5. Irrigation District

[illegible]

NOTE: R—Denotes Regular Irrigation. F—Flood Irrigation.

Adequate Supply: Yes....., No..... Explain.....

Remarks.

...River Basin

Information From:

Mr. Gordon

Also in:	Plat No.	Twp.	Rge.	Plat No.	Twp.	Rge.	Plat No.	Twp.	Rge.
	Plat No.	Twp.	Rge.	Plat No.	Twp.	Rge.	Plat No.	Twp.	Rge.

	6		5		4		3		2		1
	7		8		9		10		11		12
	13		14		15		16		17		18
	19		20		21		22		23		24
	25		26		27		28		29		30
	31		32		33		34		35		36

Land Ownership

County, Elaine

T29N R19E Plat No. 82

MONTANA WATER RESOURCES BOARD

Water Resources Survey

Farm Checked: Date 7-21-66

Photo No. 8R-172

By Larry

Legal Land Owner: Laurence E. & Delores Hofeldt

Address of

Operator Same

Address

Water is delivered by:— 1. Private System;

2. Ditch Company:

3. State Project;

4. Federal Project;

5. Irrigation District

[illegible]

NOTE: R—Denotes Regular Irrigation. F—Flood Irrigation.

Adequate Supply: Yes No Explain

Remarks

River Basin

Information From
Mr. Hofeldt

Also in Plat No.	Twp.	Rge.	Plat No.	Twp.	Rge.	Plat No.	Twp.	Rge.
Plat No.	Twp.	Rge.	Plat No.	Twp.	Rge.	Plat No.	Twp.	Rge.

6	5	4	8	2	1
7	8	9	10	11	12
13	17	16	15	14	13
19	20	21	22	23	24
30	29	28	27	26	25
31	32	33	34	35	36

Land Ownership

County.....Blaine.....

T20N R19F Flat No. 82

Farm Checked: Date 7-14-66

MONTANA WATER RESOURCES BOARD
Water Resources Survey

Photo No. 9R-108, 109, 110

By..... Larry.....

Legal Land Owner.....Paul & Doris Hofeldt

Address Lloyd

Operator.....Same

Address.

Water is delivered by:— 1. Private System;

2. Ditch Company;

3. State Project;

4. Federal Project;

5. Irrigation District


[illegible]

NOTE: R—Denotes Regular Irrigation. F—Flood Irrigation.

Adequate Supply: Yes..... No..... Explain
Remarks.....

River Basin

Information From
Mr. Hofeldt



Land Ownership

F-1-A

County Blaine

T. 29N R 19E Plat No. 8C

Farm Checked: Date 7-15-66

MONTANA WATER RESOURCES BOARD

Photo No. 8B-174, 176

Water Resources Survey

By Larry9B-73, 75Legal Land Owner Walter D. KuhrAddress ClevelandOperator Joe Fey - buying - (Larry Schulz-farming)

Address

Water is delivered by:— 1. Private System;

2. Ditch Company;

3. State Project;

4. Federal Project;

5. Irrigation District

App. No. Decree No.	NAME OF APPROPRIATOR TO WHOM DECREED	NAME OF STREAM	Date App. Date Priority	Miner's Inches	In Use	NAME OF DITCH (Water Delivered By)	No.	R/P	Present Irr. Acres	Irrigable Acres
A-438	Margaretha L. Jess	Crown Butte Creek	8-14-02	40	Stock					
A-440	Marie Rohrig	Crown Butte Creek	8-31-11	200	Stock					
A-1280	Christian Bulian	Timber Creek	12-5-03	160						
A-1281	A. H. Jess	Timber Creek	6-13-96	100						
A-1282	Amus H. Jess	Timber Creek	10-6-97	160	Yes	Fey Ditch	1	R	32	
A-1284	Mary Rohrig	Timber Creek	9-30-08	120						
A-1285	Mrs. Mary Rohrig	Timber Creek	9-23-10	200						
A-1196	John Cromley	Spring Coulee	2-5-97	200	Stock					
A-1749	Henry A.C. Winkelman	Certain Spring	6-23-97	100	Stock					
A-1750	Henry A.C. Winkelman	Certain Spring	6-26-99	100	Stock					
A-1751	Henry A.C. Winkelman	Certain Spring	6-26-99	100	Stock					
A-1211	Henry A.C. Winkelman	Spring Creek	7-25-02	160	Stock					
-1215	Sarah J. Cromley	W.Br. Spring Creek	1-5-03	80	Stock					

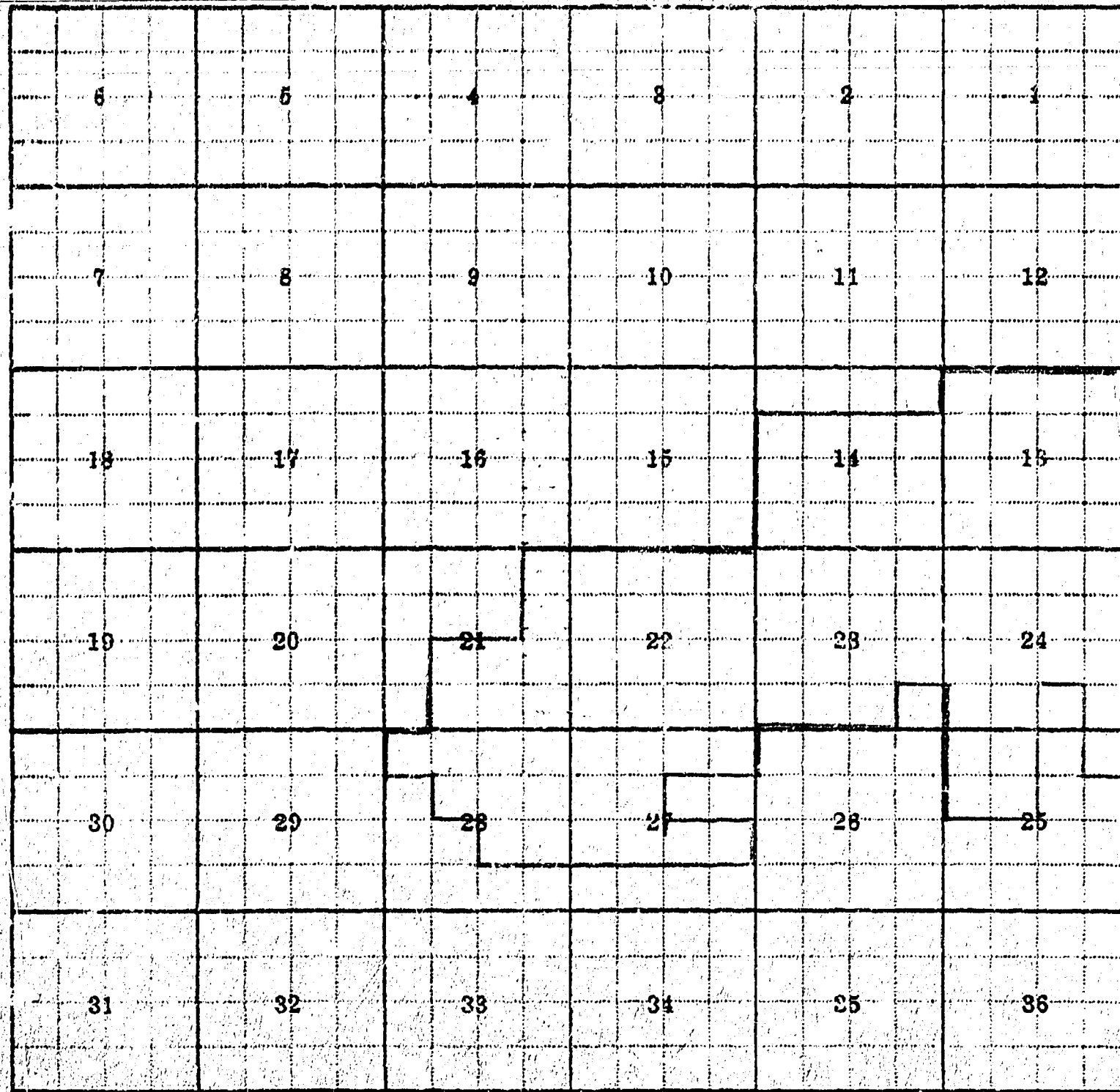
NOTE: R—Denotes Regular Irrigation. F—Flood Irrigation.

Adequate Supply: Yes No Explain
Remarks

River Basin

Information From
Larry Schulz

Also in Plat No.	Twp.	Rge.	Plat No.	Twp.	Rge.	Plat No.	Twp.	Rge.
Plat No.	Twp.	Rge.	Plat No.	Twp.	Rge.	Plat No.	Twp.	Rge.



Land Ownership

F-1-A

County PlaineT29N R19E Plat No. 82Farm Checked: Date 7-14-66

MONTANA WATER RESOURCES BOARD

Photo No. 9R-75, 77, 108, 109

Water Resources Survey

By Larry2R-110Legal Land Owner Leslie P. & Fred A. MillerAddress LloydOperator Same

Address

Water is delivered by:— 1. Private System; 2. Ditch Company; 3. State Project; 4. Federal Project; 5. Irrigation District

App. No. Decree No.	NAME OF APPROPRIATOR TO WHOM DECREED	NAME OF STREAM	Date App. Date Priority	Miner's Inches	In Use	NAME OF DITCH (Water Delivered By)	No.	R/F	Present Irr. Acres	Irrigable Acres
A-1182	William Hicks	Little Snake Creek	5-15-02	160	Yes	Miller Ditches	1	R	131	88
A-1183	Daniel S. Haugh	Little Snake Creek	11-3-05	120	Yes					
A-1184	Andrew Lobman	Little Snake Creek	4-15-05	500	Yes					
A-1199	Nina Harris	Spring Creek	5-28-04	240	Yes	Miller Pump & Spkier	1	R	20	32
A-372	Nina M. Harris	Cold Spring Coulee	7-8-10	200	Yes					
A-550	Washington Packard	Harris Creek	7-24-13	100	Stock					
A-516	James M. Dolan	Gold Creek	10-29-96	160	Stock					
A-524	Washington Packard et al	Gold Creek	11-20-11	200	Stock					
A-526	Frederick E. Werner	Gold Creek	8-25-09	600	Stock					
A-1200	John D. Harrison & Lila Lyon	Spring Creek	4-19-02	320	Stock					
A-1207	Frederick Hans Peters	Spring Creek	7-22-98	160	Stock					

NOTE: R—Denotes Regular Irrigation. F—Flood Irrigation.

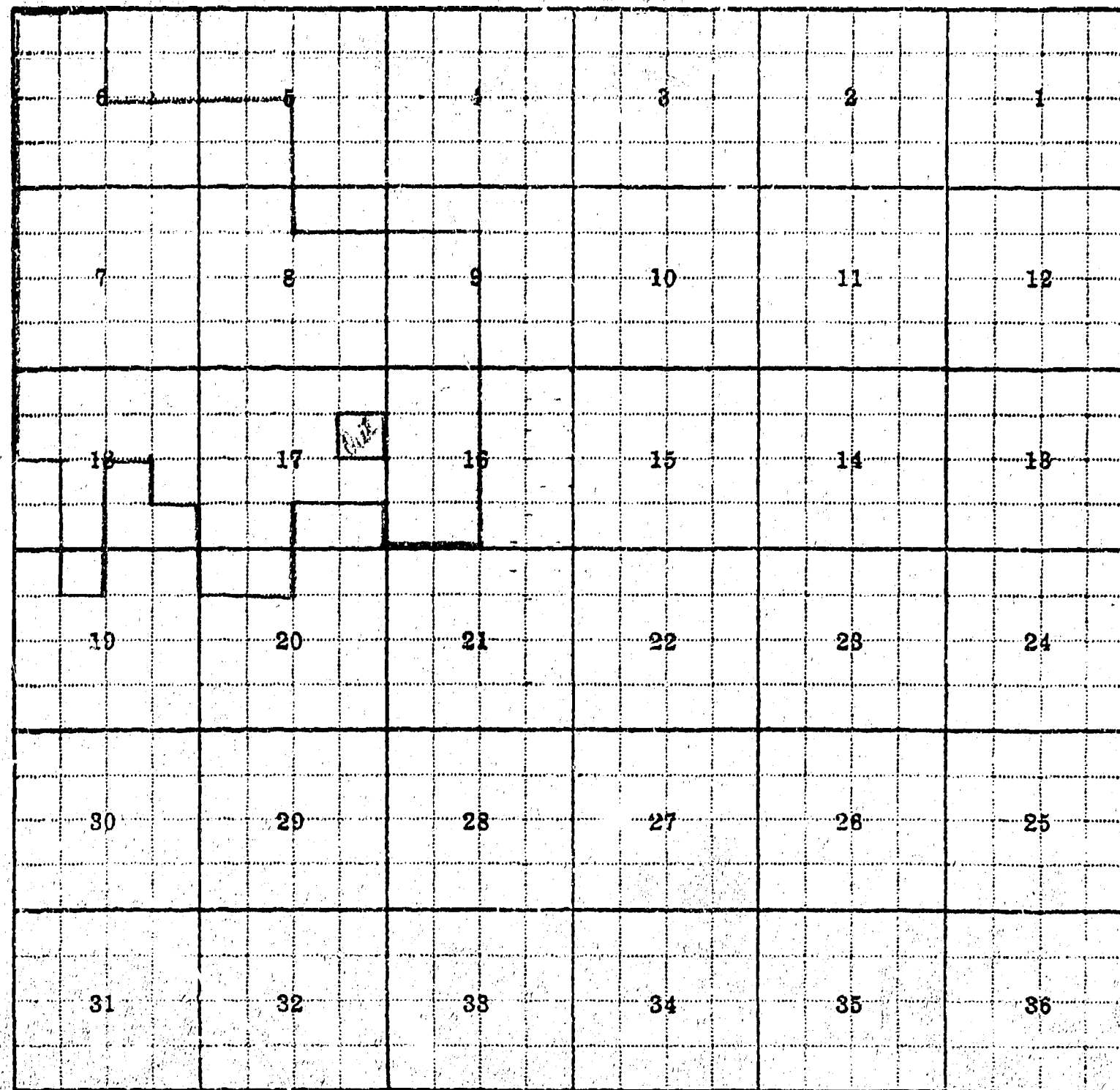
Adequate Supply: Yes No Explain

Remarks

River Basin

Information From:
Mr. Miller

Also in: Plat No. Twp. Rge.	Plat No. Twp. Rge.	Plat No. Twp. Rge.	Plat No. Twp. Rge.
Plat No. Twp. Rge.	Plat No. Twp. Rge.	Plat No. Twp. Rge.	Plat No. Twp. Rge.



Land Ownership

County Blaine

T29N R19E Plat No. 82

Farm Checked: Date 7-13-66.....

MONTANA WATER RESOURCES BOARD
Water Resources Survey

Photo No. 9R-77, 8R-172, 174

By.....Larry.

Legal Land Owner...Margaret C. Murphy.

Address.....Cleveland

Operator.....Same

Address

Water is delivered by:-- 1. Private System;

2. Ditch Company:

3. State Project;

4. Federal Project;

5. Irrigation District

[illegible]


NOTE: R—Denotes Regular Irrigation. F—Flood Irrigation.

Adequate Supply: Yes ☐ No ☐ Explain _____
Remarks: _____

River Basin

Information From:

Mr. Holman/Kelly



Land Ownership

County.....Blaine.....

T 29N R 19E Plat No. 82

Farm Checked: Date 7-7-66.....

MONTANA WATER RESOURCES BOARD

Photo No. 88-176

Water Resources Survey

By Larry & Dave



Legal Land Owner... Bar B Ranch

Address Cleveland

Operator.....Matt Browning

Address _____

Water is delivered by:— 1. Private System;

2. Ditch Company;

3. State Project:

4. Federal Project:


5. Irrigation District

NOTE: R—Denotes Regular Irrigation. F—Flood Irrigation.

Adequate Supply: Yes..... No..... Explain
Remarks

River Basin

Information From
Mr. Browning



Land Ownership

T29N R19E Plat No. 82

Farm Checked: Date 7-14-66

MONTANA WATER RESOURCES BOARD
Water Resources Survey

Photo No. 8F-172

By Larry

Legal Land Owner.....Merle & Lois Thorstad

Address.....Lloyd

Operator..... Same.

Address.

Water is delivered by:— 1. Private System;

2. Ditch Company;

3. State Project:

4. Federal Project:

5 Irrigation District

[illegible]

NOTE: R—Denotes Regular Irrigation. F—Flood Irrigation.

Adequate Supply: Yes..... No..... Explain
Remarks.....

River Basin

Information From:
Mr. Thorstad

Also in:	Plat No.	Twp.	Rge.	Plat No.	Twp.	Rge.	Plat No.	Twp.	Rge.
	Plat No.	Twp.	Rge.	Plat No.	Twp.	Rge.	Plat No.	Twp.	Rge.

6	5	4	3	2	1
7	8	9	10	11	12
18	17	16	15	14	13
19	20	21	22	23	24
30	29	28	27	26	25
31	32	33	34	35	36

Land Ownership

County.....Blaine

T29E R20E Plat No. 33

Farm Checked: Date 6-7-66

MONTANA WATER RESOURCES BOARD

Photo No. 8R-177, 178, 179, 180

Water Resources Survey

By..... Larry & Dave.....

Legal Land Owner.....Bar B Ranch.....

Address Cleveland

Operator.....Matt Browning

Address.

Water is delivered by:— 1. Private System;

2. Ditch Company;

3. State Project;

4. Federal Project:

5. Irrigation District

[illegible]


NOTE: R—Denotes Regular Irrigation. F—Flood Irrigation.

Adequate Supply: Yes..... No..... Explain
Remarks.....

River Basin

Also in Plat No. 101 Twp. 27N Rge. 20E Plat No. 91 Twp. 28N Rge. 19E Plat No. Twp. Rge.
Plat No. 82 Twp. 29N Rge. 19E Plat No. 92 Twp. 28N Rge. 20E Plat No. Twp. Rge.

Information From
Mr. Browning



Land Ownership

F-1-A

County Llaine

T29N R20E Plat No. 82

Farm Checked: Date 7-28-66

MONTANA WATER RESOURCES BOARD

Photo No. 8R-179, 180, 181

Water Resources Survey

9R-117

By Larry

9R-68, 69, 70, 114, 115, 116

Legal Land Owner Faber Cattle Co.Address ClevelandOperator Same

Address

Water is delivered by:— 1. Private System;

2. Ditch Company;

3. State Project;

4. Federal Project;

5. Irrigation District

App. No. Decree No.	NAME OF APPROPRIATOR TO WHOM DECREED	NAME OF STREAM	Date App. Date Priority	Miner's Inches	In Use	NAME OF DITCH (Water Delivered By)	No.	R/F	Present Irr. Acres	Irrigable Acres
A-2	Charles Adams	Adams Coulee	3-14-06	400	Stock					
A-177	Esther M. Kimball	Bluff Creek	5-26-02	160c.	i. - Stock					
A-361	Dora Martens	Cleveland Creek	6-15-04	80						
A-362	James H. Roberts	Cleveland Creek	5-4-95	100	No	Miller Ditch				
A-363	Sophia Roberts	Cleveland Creek	8-30-04	320c.	i.					
A-899	John O'Bryan	Peoples Creek	7-5-05	40	Yes					
A-912	Benj. Johnson	Peoples Creek	1-11-96	200	Yes					
A-919	Geo. Jones	Peoples Creek	4-28-97	320	Yes					
A-922	Jurgen H. Suhr	Peoples Creek	10-17-94	5000	Part/Yes	Miller (Faber) Ditch	1	F	483	244
A-931	Chas. H. Martens	Peoples Creek	5-31-97	160	Yes					
A-926	Pena Kuhr	Peoples Creek	9-1-12	200	Part/Yes					
A-1046	Eliz & Daniel Ross	Ross Coulee & Clear Lake	6-7-01	120	Stock					
A-1108	Esther M. Kimball	Schulz Creek	5-26-02	160c.	i. - Stock					
A-1333	Esther M. Kimball	Willow Creek	5-26-02	160 c.	i. - Stock					
A-1668	Amelia Stratman	Cone Springs	9-25-12	40	No					

NOTE: R—Denotes Regular Irrigation. F—Flood Irrigation.

Adequate Supply: Yes No Explain

Remarks

A-940 John O'Bryan Peoples Creek 8-2-89 - 500m.i. - Yes - Miller (Faber) Ditch 1 F

A-939 Marry Nicholson-Peoples Creek 4-21-91 160 m.i. -

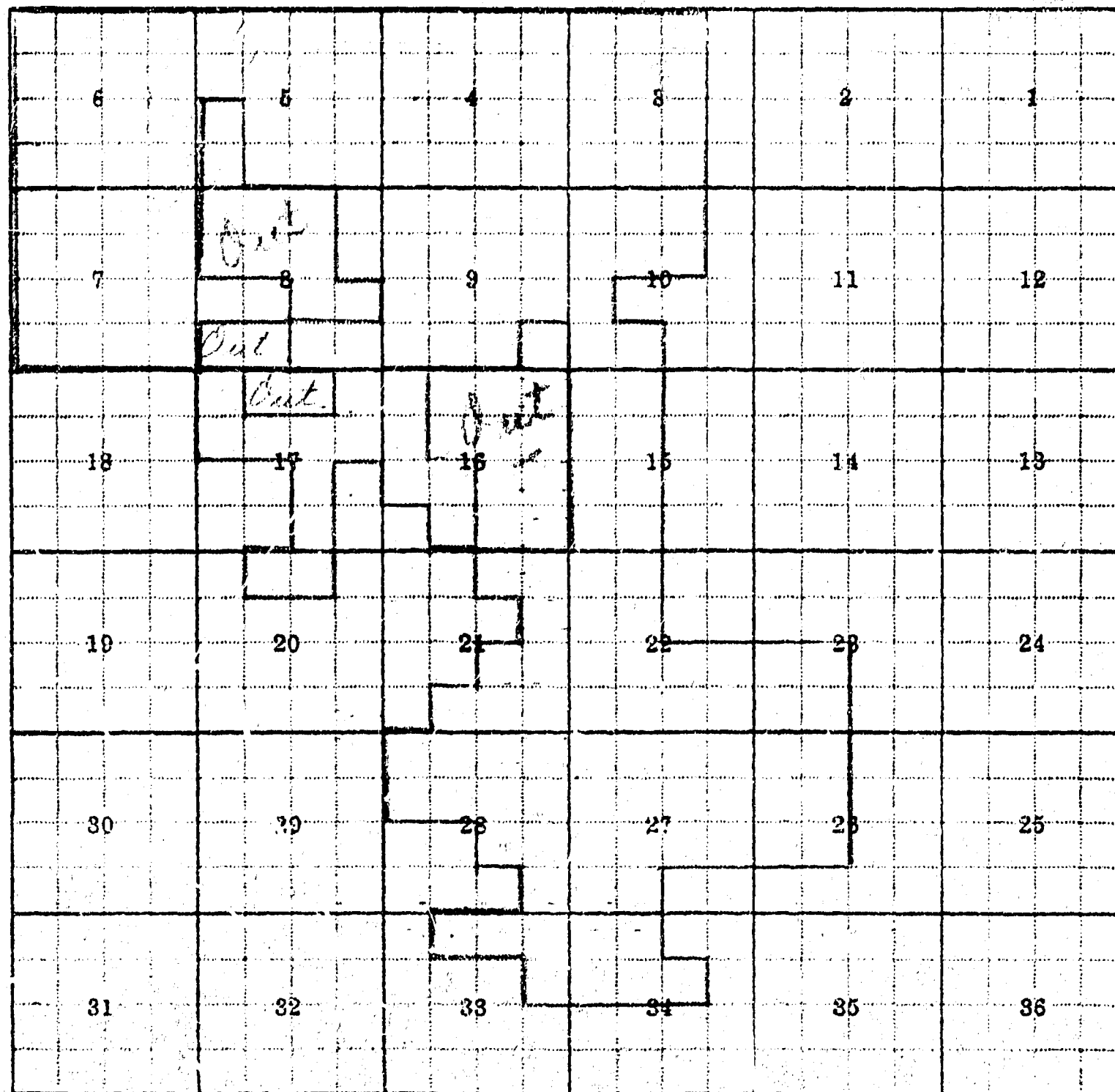
River Basin

Information From:

Also in: Plat No. Twp. Rge. Plat No. Twp. Rge. Plat No. Twp. Rge. Plat No. Twp. Rge.

Plat No. Twp. Rge. Plat No. Twp. Rge. Plat No. Twp. Rge. Plat No. Twp. Rge.

Mr. Faber



Land Ownership

T29N...R20E... Plat No. 83...

Farm Checked: Date 7-14-66.....

MONTANA WATER RESOURCES BOARD

Photo No. 9F-69/70

Water Resources Survey

By Larry

Legal Land Owner.....Ray, C. Pelcher.

Address Cleveland

Operator..... Same

Address.....

Water is delivered by:— 1. Private System; 2. Ditch Company; 3. State Project; 4. Federal Project; 5. Irrigation District

[illegible]

NOTE: R—Denotes Regular Irrigation. F—Flood Irrigation.

Adequate Supply: Yes..... No..... Explain.....

Remarks:

River Basin

Information From
Mr. Belcher

Also in: Plat No.	Twp.	Rge.	Plat No.	Twp.	Rge.	Plat No.	Twp.	Rge.
Plat No.	Twp.	Rge.	Plat No.	Twp.	Rge.	Plat No.	Twp.	Rge.

6	5	4	3	2	1
7	8	9	10	11	12
18	17	16	15	14	13
19	20	21	22	23	24
30	29	28	27	26	25
31	32	33	34	35	36

Land Ownership.....

F-1-A

County Blaine

T23K R2CF Plat No. 82

Farm Checked: Date 7-15-66

MONTANA WATER RESOURCES BOARD

Photo No. 3F-177, 178, 179

Water Resources Survey

By Larry9F-69, 70, 71Legal Land Owner Walter D. KuhrAddress LloydOperator Joe Fey (Buying)

Address

Water is delivered by:— 1. Private System;

2. Ditch Company;

3. State Project;

4. Federal Project;

5. Irrigation District

App. No. Decree No.	NAME OF APPROPRIATOR TO WHOM DECREEED	NAME OF STREAM	Date App. Date Priority	Miner's Inches	In Use	NAME OF DITCH (Water Delivered By)	No.	R/F	Present Irr. Acres	Irrigable Acres
A-435	John Daniothy	Crown Butte Creek	7-17-97	80						
A-436	Julius Daniothy	Crown Butte Creek	5-10-91	150						
A-437	Julius Daniothy	Crown Butte Creek	5-6-93	150	Yes	Fey Ditch	1	R	112	
A-438	Margaretha L. Jess	Crown Butte Creek	8-16-00	20						
A-439	Louis Rohrig	Crown Butte Coulee	8-13-11	200						
A-904	Julius Daniothy	Peoples Creek	5-6-95	200	Yes	Fey Ditch	1	R		
A-936	Edward E. McIntosh	Peoples Creek	1-27-96	500						
A-1039	Clinton L. Lewis	Trib. of Revey Creek	12-6-94	50						
A-1031	Julius Daniothy	Revey Creek	7-23-08	80						
A-1033	Clinton L. Lewis	Revey Creek	12-6-94	200	Stock					
A-1034	Clinton L. Lewis	Revey Creek	12-20-98	80						
A-602	Louise J. Lewis	Lewis Creek	8-16-00	20	Stock					
A-603	Nancy C. Williams	Lewis Creek	6-26-02	20	Stock					

NOTE: R—Denotes Regular Irrigation. F—Flood Irrigation.

Adequate Supply: Yes No Explain

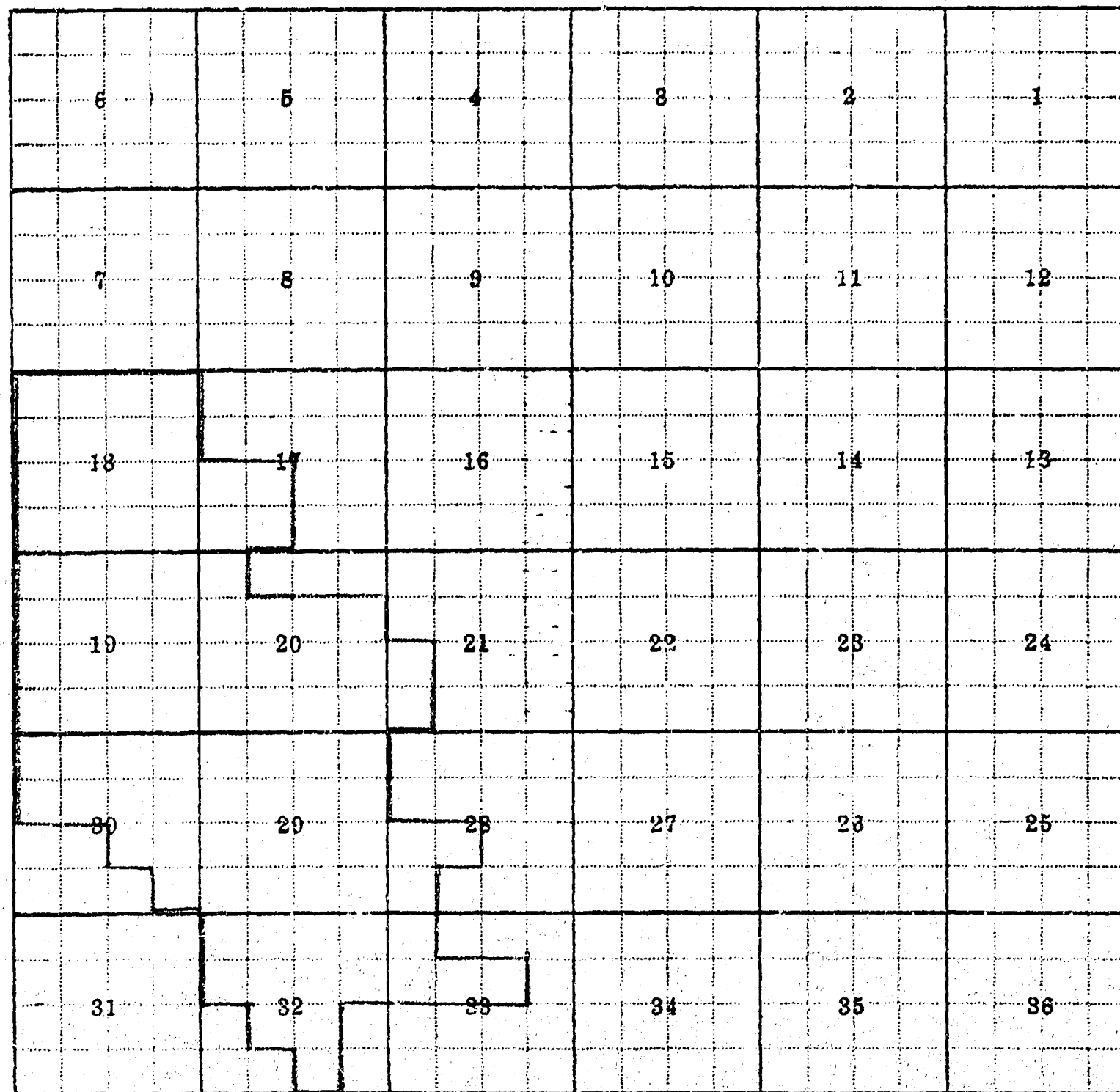
Remarks

River Basin

Also in: Plat No.	Twp.	Rge.	Plat No.	Twp.	Rge.	Plat No.	Twp.	Rge.
Plat No.	Twp.	Rge.	Plat No.	Twp.	Rge.	Plat No.	Twp.	Rge.

Information From

Larry Schulz



Land Ownership

F-1-A

County Blaine

T29N R 20E Plat No. 83

Farm Checked: Date 7-25-66

MONTANA WATER RESOURCES BOARD

Photo No. 9R-117, 118, 119, 67

Water Resources Survey

By Pete

68, 8R-182

Legal Land Owner Kuhr Land & Livestock Co.

Address Cleveland Rt., Chinook

Operator Same

Address

Water is delivered by:-- 1. Private System;

2. Ditch Company;

3. State Project;

4. Federal Project;

5. Irrigation District

App. No. Decree No.	NAME OF APPROPRIATOR TO WHOM DECREED	NAME OF STREAM	Date App. Date Priority	Miner's Inches	In Use	NAME OF DITCH (Water Delivered By)	No.	R/F	Present Irr. Acres	Irrigable Acres
A-922	Jurgen H. Kuhr	Peoples Creek	10-17-94	5000	Part/No					
A-923	Jurgen H. Kuhr	Peoples Creek	10-27-94	500						
A-924	Jurgen H. Kuhr	Peoples Creek	11-3-94	500						
A-911	J. E. Hartt	Peoples Creek	8-13-94	200	No	Kuhr D.	1	R		525
A-926	Rena Kuhr	Peoples Creek	9-1-13	200	Part/No					
A-941	John & Catherine O'Bryan	Peoples Creek	10-4-02	1000c.						
A-942	John O'Bryan	Peoples Creek	7-5-05	40						
A-1702	Samuel E. Cook	Spring Forming O'Brien Coulee	5-27-92	120						
A-1226	Nicolas Miller	Spring Coulee	6-2-97	160						
A-845	Mary M. Cook	O'Bryan Creek	5-21-03	200	No	Cook D.	1	F		
A-846	Samuel & Mary Cook	O'Bryan Creek	5-21-09	200						

NOTE: R—Denotes Regular Irrigation. F—Flood Irrigation.

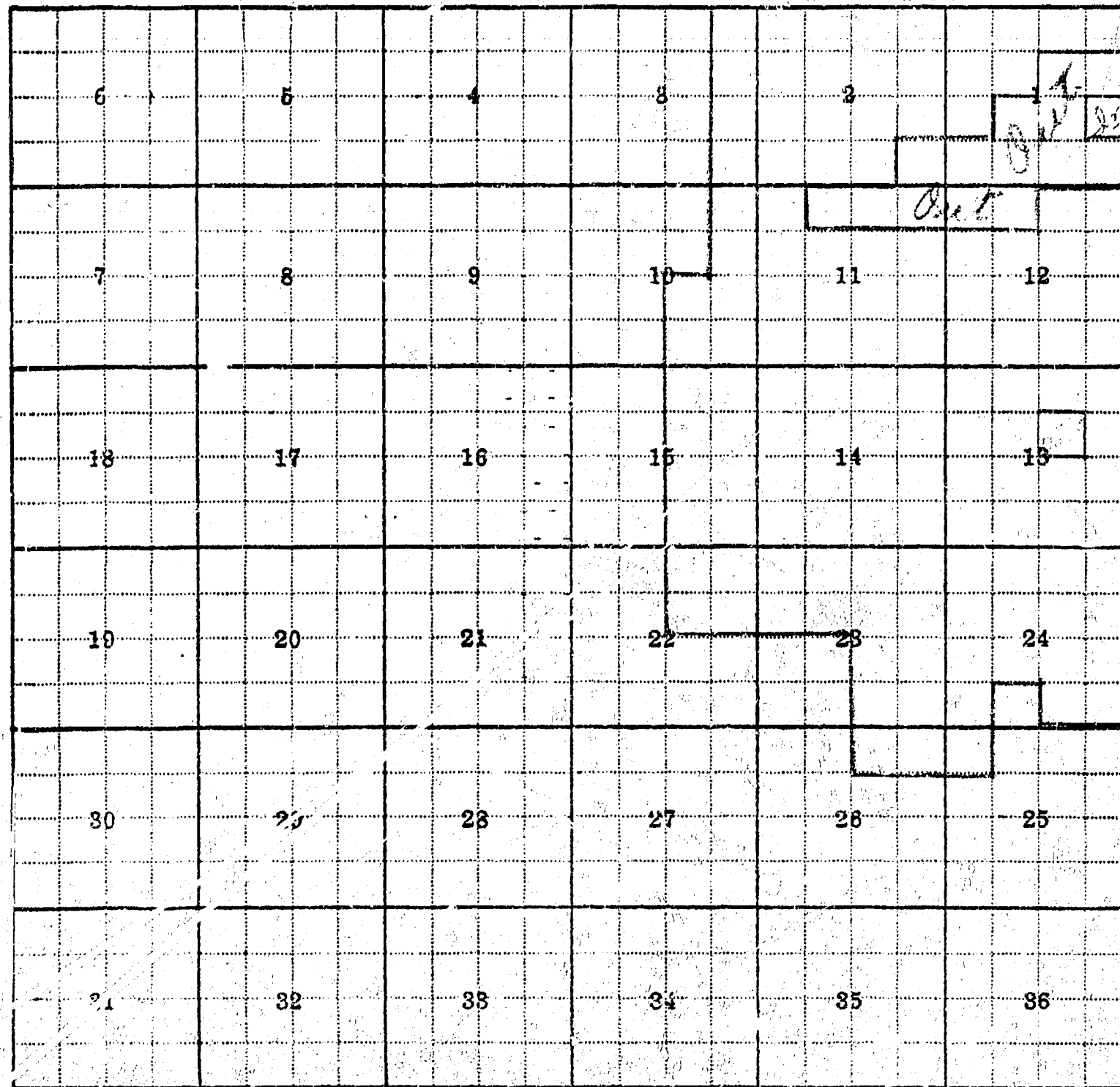
Adequate Supply: Yes No Explain
Remarks

River Basin

Information From:

Jurgen Kuhr

Also in: Plat No. 65 Twp. 31N Rge. 21E Plat No. 75 Twp. 31N Rge. 21E Plat No. 84 Twp. 29N Rge. 21E
 Plat No. 74 Twp. 30N Rge. 20E Plat No. 76 Twp. 30N Rge. 22E Plat No. 85 Twp. 29N Rge. 22E



Land Ownership

County.....Blaine.....

T29N.....R21E..... Plat No. 84.

Farm Checked: Date 7-25-66

MONTANA WATER RESOURCES BOARD

Photo No. 9R-124, 123, 122, 121

Water Resources Survey

9R-61, 63, 8R-188, 187, 186

By Pete

8P-185

Legal Land Owner.....Montana-State of.....

Address.....

Operator Kuhr Land & Livestock Co.

Address.....

Water is delivered by:— 1. Private System; 2. Ditch Company; 3. State Project; 4. Federal Project; 5. Irrigation District

NOTE: R—Denotes Regular Irrigation. F—Flood Irrigation.

Adequate Supply: Yes..... No..... Explain.....

Remarks.....

1. The first step in the process of identifying a problem is to recognize that a problem exists. This involves gathering information about the situation and identifying the specific issue that needs to be addressed.

.....

.....

.....

.....

	(1)	(2)	(3)	(4)	(5)	(6)	(7)	(8)	(9)	(10)	(11)	(12)	(13)	(14)	(15)	(16)	(17)	(18)	(19)	(20)	(21)	(22)	(23)	(24)	(25)	(26)	(27)	(28)	(29)	(30)	(31)	(32)	(33)	(34)	(35)	(36)	(37)	(38)	(39)	(40)	(41)	(42)	(43)	(44)	(45)	(46)	(47)	(48)	(49)	(50)	(51)	(52)	(53)	(54)	(55)	(56)	(57)	(58)	(59)	(60)	(61)	(62)	(63)	(64)	(65)	(66)	(67)	(68)	(69)	(70)	(71)	(72)	(73)	(74)	(75)	(76)	(77)	(78)	(79)	(80)	(81)	(82)	(83)	(84)	(85)	(86)	(87)	(88)	(89)	(90)	(91)	(92)	(93)	(94)	(95)	(96)	(97)	(98)	(99)	(100)
1	2	3	4	5	6	7	8	9	10	11	12	13	14	15	16	17	18	19	20	21	22	23	24	25	26	27	28	29	30	31	32	33	34	35	36	37	38	39	40	41	42	43	44	45	46	47	48	49	50	51	52	53	54	55	56	57	58	59	60	61	62	63	64	65	66	67	68	69	70	71	72	73	74	75	76	77	78	79	80	81	82	83	84	85	86	87	88	89	90	91	92	93	94	95	96	97	98	99	100	

1. $\frac{1}{2} \times \frac{1}{3} = \frac{1}{6}$

[illegible]

River Basin									
-------------	--	--	--	--	--	--	--	--	--

INSTRUMENT	MEASUREMENT	UNIT	DESCRIPTION	REMARKS
1	1000	1000	1000	1000
2	1000	1000	1000	1000
3	1000	1000	1000	1000
4	1000	1000	1000	1000
5	1000	1000	1000	1000
6	1000	1000	1000	1000
7	1000	1000	1000	1000
8	1000	1000	1000	1000
9	1000	1000	1000	1000
10	1000	1000	1000	1000
11	1000	1000	1000	1000
12	1000	1000	1000	1000
13	1000	1000	1000	1000
14	1000	1000	1000	1000
15	1000	1000	1000	1000
16	1000	1000	1000	1000
17	1000	1000	1000	1000
18	1000	1000	1000	1000
19	1000	1000	1000	1000
20	1000	1000	1000	1000
21	1000	1000	1000	1000
22	1000	1000	1000	1000
23	1000	1000	1000	1000
24	1000	1000	1000	1000
25	1000	1000	1000	1000
26	1000	1000	1000	1000
27	1000	1000	1000	1000
28	1000	1000	1000	1000
29	1000	1000	1000	1000
30	1000	1000	1000	1000
31	1000	1000	1000	1000
32	1000	1000	1000	1000
33	1000	1000	1000	1000
34	1000	1000	1000	1000
35	1000	1000	1000	1000
36	1000	1000	1000	1000
37	1000	1000	1000	1000
38	1000	1000	1000	1000
39	1000	1000	1000	1000
40	1000	1000	1000	1000
41	1000	1000	1000	1000
42	1000	1000	1000	1000
43	1000	1000	1000	1000
44	1000	1000	1000	1000
45	1000	1000	1000	1000
46	1000	1000	1000	1000
47	1000	1000	1000	1000
48	1000	1000	1000	1000
49	1000	1000	1000	1000
50	1000	1000	1000	1000
51	1000	1000	1000	1000
52	1000	1000	1000	1000
53	1000	1000	1000	1000
54	1000	1000	1000	1000
55	1000	1000	1000	1000
56	1000	1000	1000	1000
57	1000	1000	1000	1000
58	1000	1000	1000	1000
59	1000	1000	1000	1000
60	1000	1000	1000	1000
61	1000	1000	1000	1000
62	1000	1000	1000	1000
63	1000	1000	1000	1000
64	1000	1000	1000	1000
65	1000	1000	1000	1000
66	1000	1000	1000	1000
67	1000	1000	1000	1000
68	1000	1000	1000	1000
69	1000	1000	1000	1000
70	1000	1000	1000	1000
71	1000	1000	1000	1000
72	1000	1000	1000	1000
73	1000	1000	1000	1000
74	1000	100		

Also in Plat No. Twp. Rge.									Plat No. Twp. Rge.									Plat No. Twp. Rge.								
--------------------------------------	--	--	--	--	--	--	--	--	------------------------------	--	--	--	--	--	--	--	--	------------------------------	--	--	--	--	--	--	--	--

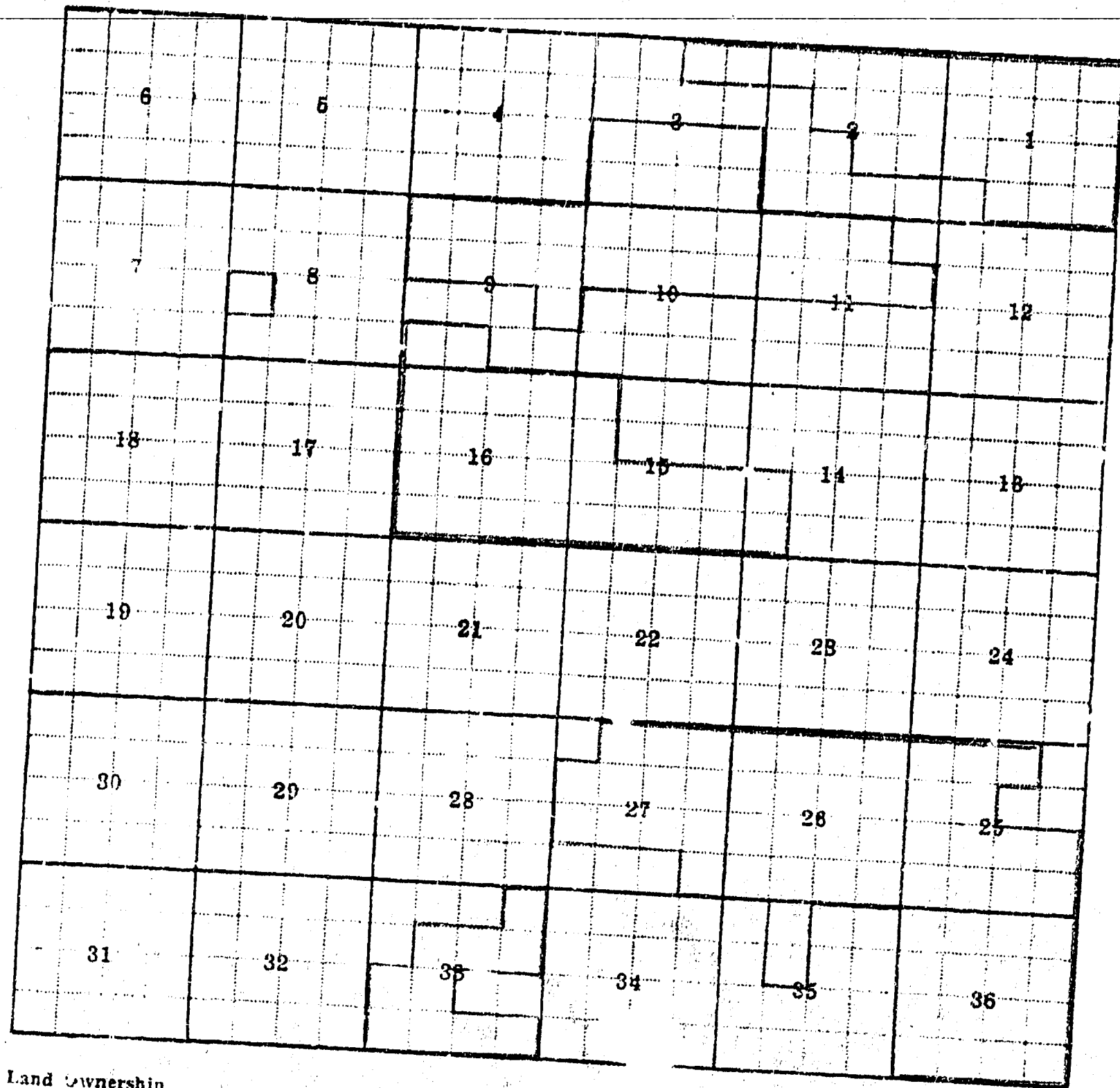
[illegible]

QUESTION

River Basin

Information From
Jürgen Kuhr

Also in	Plat No.	Twp.	Rge.	Plat No.	Twp.	Rge.	Plat No.	Twp.	Rge.
	Plat No.	Twp.	Rge.	Plat No.	Twp.	Rge.	Plat No.	Twp.	Rge.



Land Ownership

County BlaineFarm Checked: Date 7-25-66By Pete

MONTANA WATER RESOURCES BOARD

Water Resources Survey

T29N R21E Plat No. 84
9R-124, 123, 122, 121
Photo No 9R-120, 65, 63, 61,
8R-183, 184, 185, 186, 187, 188Legal Land Owner Kuhr Land & Livestock Co.Address Cleveland St., ChinookOperator Same

Address

Water is delivered by:— 1. Private System; 2. Ditch Company; 3. State Project; 4. Federal Project; 5. Irrigation District

App. No. Decree No.	NAME OF APPROPRIATOR TO WHOM DECREED	NAME OF STREAM	Date App. Date Priority	Miner's Inches	In Use	NAME OF DITCH (Water Delivered By)	No.	R/F	Present Irr. Acres	Irrigable Acres
A-373	Jennie A. Fogarty	Columbia Creek	6-21-94	400	?					
A-492	James D. St. John	Fogarty Coulee	3-11-10	200	Stock					
A-575	James St. John	Hillside Coulee	3-11-10	200	Stock					
A-632	Fannie E. Olson	Marion Coulee	10-22-09	600	Stock					
A-633	Fannie E. Olson	Marion Coulee	6-8-12	200	Stock					
A-639	Bernard G. Olson	McCormack Coulee	7-25-98	500	?					
A-640	Bernard G. Olson	McCormack Coulee	9-30-07	40	?					
A-821	Edmund & Jennie Fogarty	Myrtle Cr.	8-26-92	320	Stock					
A-822	Edmund & Jennie Fogarty	Myrtle Cr.	6-21-94	320	Stock					
A-825	Alice D. Dierkes	N.Ek. Myrtle Cr.	9-10-09	200	Stock					
A-826	Alice D. Dierkes	S.Ek. Myrtle Cr.	9-24-09	200	Stock					
A-851	Bernard G. Olson	Olson Coulee	7-25-98	500	Stock	Olson D.	1	F		52
A-394	Frank D. Parker	Parker Coulee	2-7-99	150	Stock					
A-905	N. N. Davidson	Peoples Creek	5-27-97	500	No					
A-920	Anna Kuhr	Peoples Creek	9-1-13	200	No					

NOTE: R—Denotes Regular Irrigation. F—Flood Irrigation.

Adequate Supply: Yes No Explain
Remarks

River Basin

Also in: Plat No. 65 Twp. 31N Rge. 21E Plat No. 75 Twp. 30N Rge. 21E Plat No. 83 Twp. 29N Rge. 21E
Plat No. 74 Twp. 30N Rge. 20E Plat No. 76 Twp. 30N Rge. 22E Plat No. 85 Twp. 29N Rge. 22EInformation From:
Jürgen Kuhr

County

T. R. Plat No.

Farm Checked: Date

MONTANA WATER RESOURCES BOARD

Photo No.

Water Resources Survey

By

Legal Land Owner

Address

Operator

Address

Water is delivered by:— 1. Private System; 2. Ditch Company; 3. State Project; 4. Federal Project; 5. Irrigation District

App. No. Decree No.	NAME OF APPROPRIATOR TO WHOM DECREED	NAME OF STREAM	Date App. Date Priority	Miner's Inches	In Use	NAME OF DITCH (Water Delivered By)	No.	R/F	Present Irr. Acres	Irrigable Acres
A-945	Minnie L. Parker	Peoples Cr.	8-8-02	320	No	Kuhr Ditches	1	F		60
A-958	Robt. Clowes & Paul McCann	Peoples Cr. (Bear Paw Br)	6-4-96	480	Yes	Kuhr Pump & Sprinkler	1	R	39	
A-1257	Edmond & Jennie Fogarty	Surprise Spring Cr.	8-25-92	320	Stock					
A-1258	Edmond & Jennie Fogarty	Surprise Creek	6-21-94	320	Stock					
A-1291	Frank D. Parker	Trout Creek	2-7-99	250	No					
A-1642	Frank D. Parker	Eagle Lake	12-16-96	250	?					
A-1678	Frank L. Wickizer	Meadow Run Spr. Timber & Large	6-16-08	40ea	Stock					
A-1290	F. D. Parker	Trout Creek	5-1-93	250	Stock					
A-1729	Bernard G. Olson	Certain Spring	6-1-92	200	Stock					
A-1730	Bernard G. Olson	Certain Spring Maggies Creek	3-31-90	160	Stock					
					No	Kuhr Ditches	1	F		130

NOTE: R—Denotes Regular Irrigation. F—Flood Irrigation.

Adequate Supply: Yes No Explain

Remarks

River Basin

Information From:

Also in: Plat No. Twp. Rge.	Plat No. Twp. Rge.	Plat No. Twp. Rge.	Plat No. Twp. Rge.
Plat No. Twp. Rge.	Plat No. Twp. Rge.	Plat No. Twp. Rge.	Plat No. Twp. Rge.

6	5	4	3	2	1
7	8	9	10	11	12
13	14	15	16	17	18
19	20	21	22	23	24
25	26	27	28	29	30
31	32	33	34	35	36

Land Ownership

T298 R21E Flat No. 84

Farm Checked: Date 7-26-66

MONTANA WATER RESOURCES BOARD

Photo No. 8F-186, 184, 185

Water Resources Survey

By.....Pete

Legal Land Owner Fred Siert (Robert Cox)

Address.

Operator Robert Cox (Flying)

Address Cleveland Rt., Chinook

Water is delivered by:— 1. Private System;

2. Ditch Company;

3. State Project;

4. Federal Project;

5. Irrigation District

[illegible]

NOTE: R—Denotes Regular Irrigation. F—Flood Irrigation.


Adequate Supply: Yes No Explain

Remarks

River Basin

Also in: Plat No. 83 Twp. 28 N Rge. 2 E Plat No. Twp. Rge. Plat No. Twp. Rge.
Plat No. 94 Twp. 28 N Rge. 2 E Plat No. Twp. Rge. Plat No. Twp. Rge.

Information From
Robert Cox



Land Ownership

F-1-A

County Blaine

T29N R22E Plat No. 85

Farm Checked: Date 7-25-68

MONTANA WATER RESOURCES BOARD

Photo No. 9R-126, 59, 3R-189

Water Resources Survey

8R-190

By Pete

Legal Land Owner Kuhr Land & Livestock Co.

Address Cleveland Rt., Chinook

Operator Same

Address

Water is delivered by:— 1. Private System;

2. Ditch Company;

3. State Project;

4. Federal Project;

5. Irrigation District

App. No. Decree No.	NAME OF APPROPRIATOR TO WHOM DECREE	NAME OF STREAM	Date App. Date Priority	Miner's Inches	In Use	NAME OF DITCH (Water Delivered By)	No.	R/F	Present Irr. Acres	Irrigable Acres
A-491	Fogarty Stock Co.	Fogarty Coulee	5-12-02	500	Stock/Part					
A-492	Jas. D. St. John	Fogarty Coulee	3-11-10	200	Stock					
A-575	Jas. D. St. John	Hillside Coulee	3-11-10	200	Stock					
A-632	Fannie F. Olson	Marion Coulee	10-22-09	600	Stock					
A-633	Fannie F. Olson	Marion Coulee	6-8-12	200	Stock					
A-823	Edward Fogarty	Myrtle Creek	4-9-97	160	Stock					
A-824	Fogarty Stock Co.	Myrtle Creek	7-21-04	160	Stock					
A-903	Davidson & Parker Land & Livestock Co.	Peoples Cr.	8-8-02	320	No					
A-944	Bernard C. Olson	Peoples Cr. & Big Coulee	7-1-01	100ea	No					
A-950	Lod D. Sickzer	Peoples Creek	9-10-07	120	No					

NOTE: R—Denotes Regular Irrigation. F—Flood Irrigation.

Adequate Supply: Yes No Explain

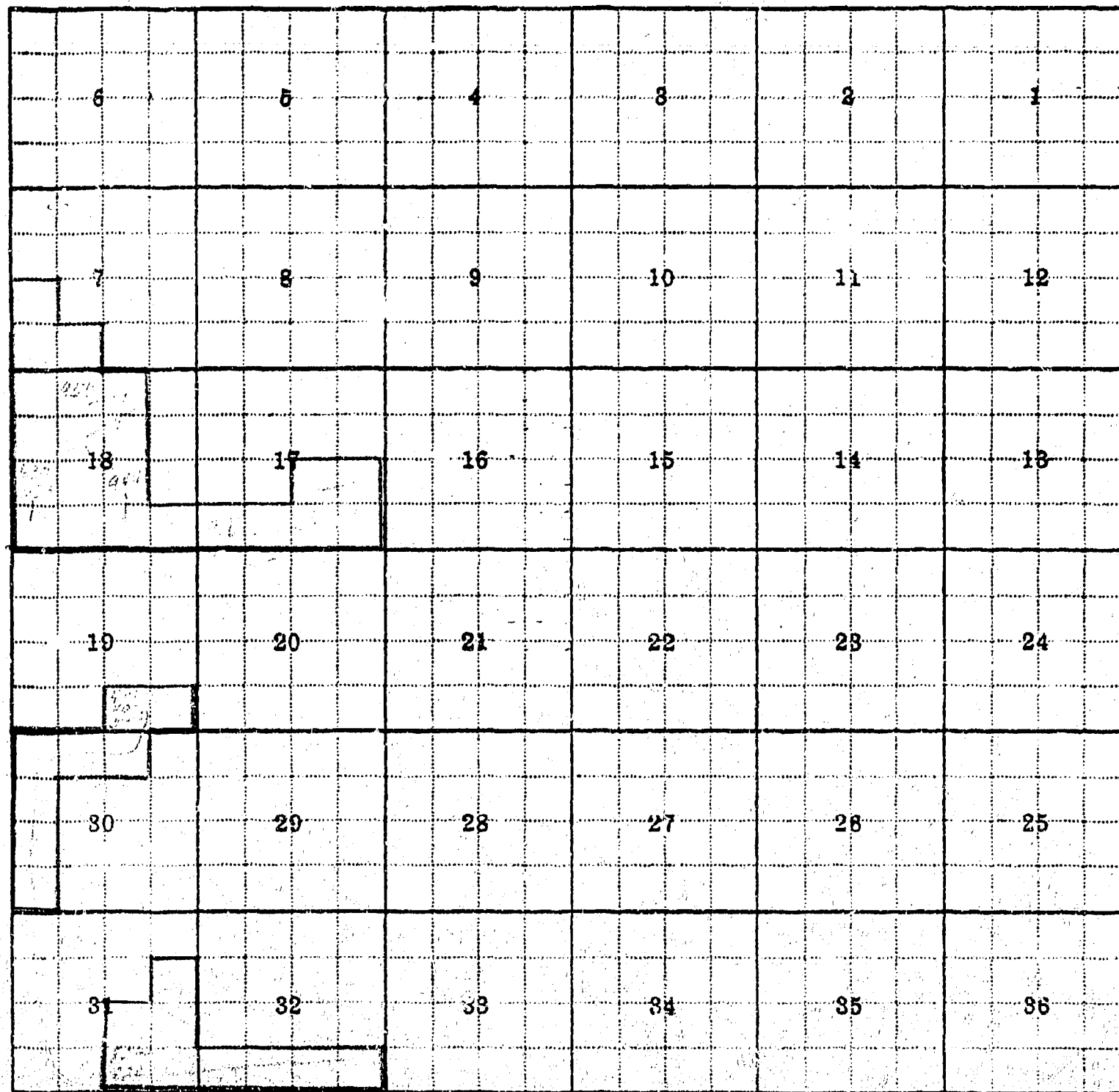
Remarks

River Basin

Also in: Plat No. 65 Twp. 31N Rge. 21E Plat No. 71 Twp. 31N Rge. 21E Plat No. 83 Twp. 31N Rge. 21E
 Plat No. 74 Twp. 31N Rge. 21E Plat No. 76 Twp. 31N Rge. 22E Plat No. 84 Twp. 31N Rge. 21E

Information From:

Jürgen Kuhr



Land Ownership

County.....Elaine

T. 29N. R. 22E. Plat No. 35.

Farm Checked: Date 7-20-56

MONTANA WATER RESOURCES BOARD
Water Resources Survey

Photo No. 8E-19C, 9R-59.

By Pete

Legal Land Owner. Fred Siert (Bud Meyers).

Address: Inv. no. 1000

Operator... Peter Siemens.

Address: Harlem.

Water is delivered by:— 1. Private System;

2. Ditch Company;

3. State Project:

4. Federal Project:

5. Irrigation District

[illegible]

NOTE: R—Denotes Regular Irrigation. F—Flood Irrigation.

Adequate Supply: Yes..... No..... Explain
Remarks.....

River Basin

Information From:
Peter Sieman

Also in: Plat No.	Twp.	Rge.	Plat No.	Twp.	Rge.	Plat No.	Twp.	Rge.
Plat No.	Twp.	Rge.	Plat No.	Twp.	Rge.	Plat No.	Twp.	Rge.