

6	6	4	3	2	1
7	8	9	10	11	12
13	17	16	15	14	13
19	20	21	22	23	24
26	29	28	27	26	25
31	32	33	34	35	36

Land Ownership

County	Plate
--------	-------

T 505, R 181 Plat No. 72.

Farm Checked: Date 7-26-66

MONTANA WATER RESOURCES BOARD
Water Resources Survey

Photo. No. 1F-11, 2F-16

By John

Legal Land Owner Paul & Boris Wolfeldt

Address Chinese.....

Operator .

Address.

Water is delivered by:— KK Private System;

2. Ditch Company;

3. State Project;

4 Federal Project:

5. Irrigation District

No. R—Denotes Regular Irrigation. F—Flood Irrigation.

Admission	Support	Yes	No	Explain
Remarks				

River Basin

Information From:
Larry Holfeldt

6	5	4	3	2	1
7	8	9	10	11	12
18	17	16	15	14	13
19	20	21	22	23	24
30	29	28	27	26	25
31	32	33	34	35	36

Land Ownership

.....

.....

F-4-A

County Maine

T 30N R 18E Plat No. 72

Farm Checked: Date 7-23-86

MONTANA WATER RESOURCES BOARD

Photo No. 1F-7

Water Resources Survey

By JohnLegal Land Owner William D. Foss (Foss Ranch)Address Chitook

Operator

Address

Water is delivered by:— XX Private System:

2. Ditch Company:

3. State Project:

4. Federal Project:

5. Irrigation District

App. No. Decree No.	NAME OF APPROPRIATOR TO WHOM DECREED	NAME OF STREAM	Date App. Date Priority	Miner's Inches	In Use	NAME OF DITCH (Water Delivered By)	No.	R-F	Present Irr. Acres	Irrigable Acres
A-314	Eliza Sedquick	Clear Creek	7-11-02	200	Yes	Ross Ditch	1	F	3 ⁹	
A-1342	Andy Wilson	Wind Creek	5-4-94	400	Yes	No Irr.				
A-1343	Christina A. Kirschweg	Winn Creek	1-3-12	160	Yes	No Irr.				
A-1344	Christina A. Kirschweg	Winn Creek	10-22-07	80	Yes	No Irr.				
A-1689	John N. Triplett	Triplett Cr.	12-20-09	40	No					
A-1739	Cassius M. Sedquick	Certain Spring & Clear Creek	8-15-06	360	Yes	Foss Ditch	1	F		

NOTE: R—Denotes Regular Irrigation. F—Flood Irrigation.

Adequate Supply. Yes No Explain
Remarks

River Basin

Also in Plat No	Twp.	Rge	Plat No	Twp.	Rge	Plat No	Twp.	Rge
Plat No	Twp.	Rge	Plat No	Twp.	Rge	Plat No	Twp.	Rge

Information From:
Field Survey/Mrs. Foss

4	5	6	7	8	9
10	11	12	13	14	15
16	17	18	19	20	21
22	23	24	25	26	27
28	29	30	31	32	33
34	35	36	37	38	39

Land Ownership

1. *Chlorophyll a*

T 30N R 18E Plat. No. 72.

MONTANA WATER RESOURCES BOARD

Photo No. 1F-12, 11

Water Resources Survey

By John

Local Land Owner: Leslie F. & Brenda Miller

Address.

Operator

Address

Water is delivered by:- 1. Private System;

2. Ditch Company;

3. State Project;

4. Federal Project:

5. Irrigation District

NOTE: R--Denotes Regular Irrigation. F--Flood Irrigation.

Adequate Supply	Yes	No	Explain
Remarks			

River Basin

Information From:

Les Miller

Abs. m.	Plat No	Twp	Rge	Plat No	Twp	Rge	Plat No	Twp	Rge
	Plat No	Twp	Rge	Plat No	Twp	Rge	Plat No	Twp	Rge

6	5	4	3	2	1
7	8	9	10	11	12
18	17	16	15	14	13
19	20	21	22	23	24
30	29	28	27	26	25
31	32	33	34	35	36

Land Ownership.....

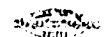
T 308 R18E Plat No 72

Farm Checked: Date: 7-21-66

MONTANA WATER RESOURCES BOARD
Water Resources Survey

Photo No. 4B-50

By _____ John _____



Legal Land Owner... S. Bar B Ranch

Address Chinook

Operator.

Address

Water is delivered by:— 1. Private System;

2. Ditch Company;

3. State Project;

4. Federal Project:

5. Irrigation District

[illegible]

NOTE: R—Denotes Regular Irrigation. F—Flood Irrigation.

Adequate Supply: Yes No Explain.
Remarks

River Basin

Also in: Plat No.	Twp.	Rge.	Plat No.	Twp.	Rge.	Plat No.	Twp.	Rge.
Plat No.	Twp.	Rge.	Plat No.	Twp.	Rge.	Plat No.	Twp.	Rge.

Information From:
Field Survey

6	5	4	3	2	1
7	8	9	10	11	12
18	17	16	15	14	13
19	20	21	22	23	24
30	29	28	27	26	25
31	32	33	34	35	36

Land Ownership

.....

.....

Flame

T 301 R 196

Plate No. 73

Farm Checked: Date 7-25-66

MONTANA WATER RESOURCES BOARD
Water Resources Survey

Photo No. 4P-30

By Larry

Legal Land Owner Little Field of 1877

Address

Operator _____ Part Kenneth Gordon

Address

Water is delivered by:— 1. Private System;

2 Ditch Company;

3. State Project:

4. Federal Project:

5. Irrigation District

[illegible]

NOTE: R---Denotes Regular Irrigation. F—Flood Irrigation.

Adequate Supply	Yes	No	Explain
Remarks			

* See Gordon form for water

River Basin

Information From:
Mr. Gordon

Also in:	Plat No.	Twp.	Rge.	Plat No.	Twp.	Rge.	Plat No.	Twp.	Rge.
	Plat No.	Twp.	Rge.	Plat No.	Twp.	Rge.	Plat No.	Twp.	Rge.

6	5	4	3	2	1
7	8	9	10	11	12
18	17	16	15	14	13
19	20	21	22	23	24
30	29	28	27	26	25
31	32	33	34	35	36

Land Ownership

.....

.....

County Elaine

T 304 R 18F Plat No 73

Farm Checked: Date 7-25-66

MONTANA WATER RESOURCES BOARD

Photo No. 45-56

Water Resources Survey

Bv Larry

Legal Land Owner Richard G. & Monica P. Conrad

Address.....Chinook

Operator..... Same

Address

Water is delivered by:— i Private System;

2. Ditch Company:

3. State Project:

4. Federal Project;

5. Irrigation District

NOTE: R--Denotes Regular Irrigation. F--Flood Irrigation.

Adequate Supply:	Yes	No	Explain
Remarks			

River Basin

Information From:

Mr. Conradi.

6	5	4	3	2	1
7	8	9	10	11	12
18	17	16	15	14	13
10	20	21	22	23	24
30	29	28	27	26	25
31	32	33	34	35	36

Land Ownership

1-1-A

County Flaine

T 30N R 10E Plat No. 72

Form Checked: Date 7-19-66MONTANA WATER RESOURCES BOARD
Water Resources Survey

Photo No. 1E-15, 16, 17, 2E 10,

By Larry

2E-12, 14, 4E 54, 56

Legal Land Owner Loretta GordonAddress ChinookOperator Kenneth Gordon

Address

Water is delivered by: 1. Private System.

2. Ditch Company:

3. State Project:

4. Federal Project:

5. Irrigation District

App. No. Decree No.	NAME OF APPROPRIATOR TO WHOM DECREED	NAME OF STREAM	Date App. Date Priority	Miner's Inches	In Use	NAME OF DITCH (Water Delivered By)	No.	R-F	Present Irr. Acres	Irrigable Acres
A-528	Fislie Kuhr	Granite Creek	2-25-05	400	Stock	Gordon Litch	1	R		
A-643	Fislie Kuhr	Miles Creek	2-25-05	400	Yes					
A-644	Henry Kuhr	Miles Creek	6-12-01	80	Yes					
A-645	Henry C. Kuhr	Miles Creek	9-1-07	400	Yes					
A-646	Amelia Schneider	Miles Creek	4-2-10	200	Yes					
A-1150	Mortimer S. Marshberg	Snake Creek	11-8-09	120	Yes	Gordon Litch	1	R	382	
A-1154	Fislie Kuhr	Snake Creek	2-25-05	400	Yes					
A-1155	Henry C. Kuhr	Snake Creek	3-2-00	80	Yes					
A-1156	Henry C. Kuhr	Snake Creek	5-14-97	160	Yes					
A-1153	Benedict A. Kohler	Snake Creek	10-26-01	160	Yes					
A-1120	Ernest Ellerbrok	Simmert Coulee	12-20-15	200	Stock					
A-1197	Ernest Ellerbrok	Spring Creek	8-28-13	200	Stock					
A-1201	Henry Kuhr	Spring Creek	3-2-00	80	Stock					
A-1223	Henry Kuhr	Spring Coulee	4-6-01	600	Stock					
A-1667	Ferdinand Moschke	Farrel Springs	3-7-05	120	Stock					

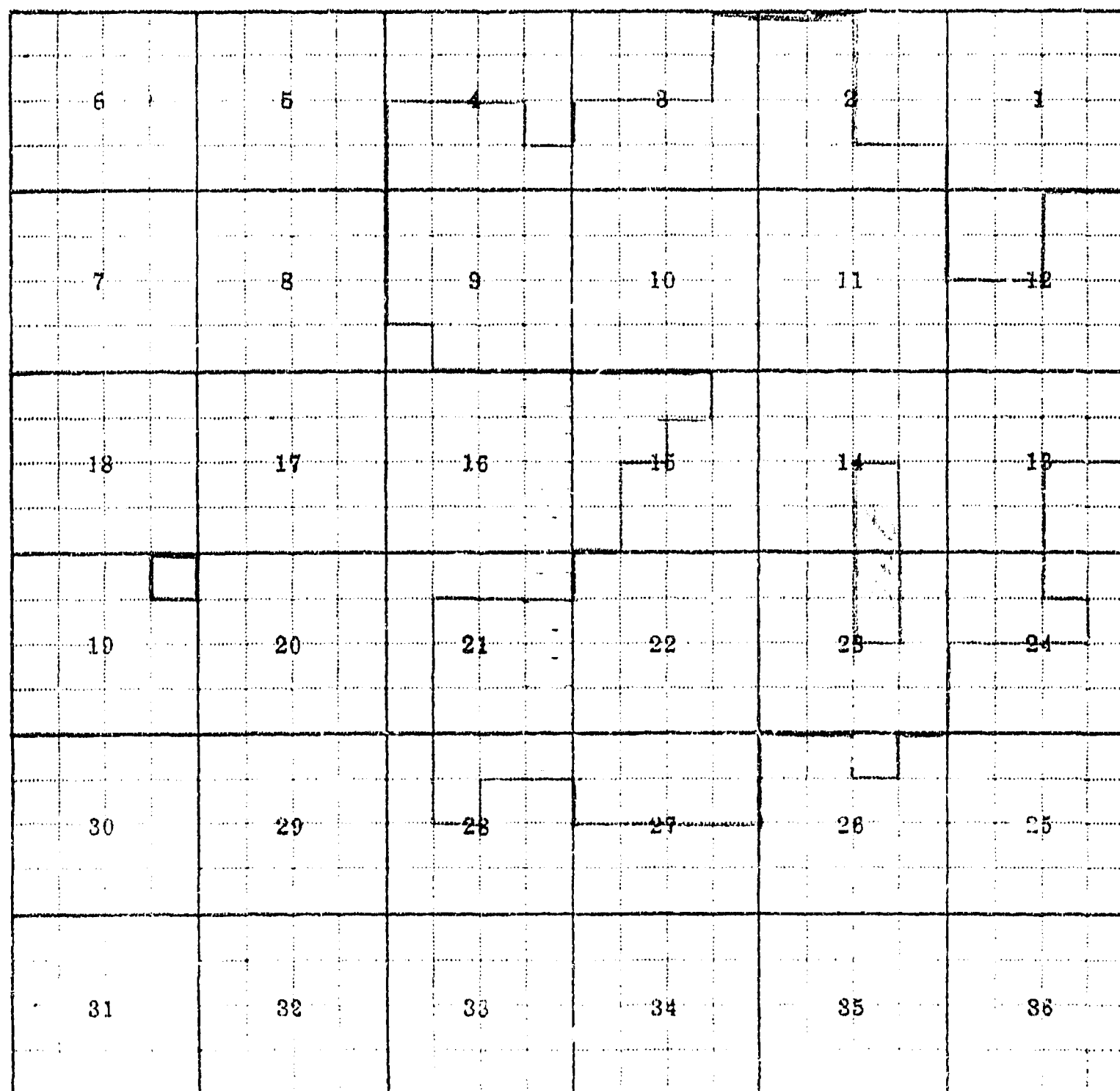
NOTE: R—Denotes Regular Irrigation. F—Flood Irrigation.

Adequate Supply: Yes No Explain
Remarks

River Basin

Also in: Plat No.	Twp.	Rge.	Plat No.	Twp.	Rge.	Plat No.	Twp.	Rge.
Plat No.	Twp.	Rge.	Plat No.	Twp.	Rge.	Plat No.	Twp.	Rge.

Information From:
Mr. Gordon



Land Ownership

T30N R19E Plat No. 73

Farm Checked: Date 7-19-66

MONTANA WATER RESOURCES BOARD
Water Resources Survey

Photo No. 1F-15, 16, 17, 18

By Larry

Legal Land Owner Kenneth Gordon Address Chinook

Operator.....	Same.....	Address.....

Water is delivered by:— 1. Private System; 2. Ditch Company; 3. State Project; 4. Federal Project; 5. Irrigation District

[illegible]

NOTE: R—Denotes Regular Irrigation. F—Flood Irrigation.

Adequate Supply: Yes..... No..... Explain.....

Remarks	
---------	--

River Basin

Information From:

Mr. Gordon

Also in: Plat No. 32 Twp. 29N Rge 19E Plat No. Twp. Rge Plat No. Twp. Rge
Plat No. Twp. Rge Plat No. Twp. Rge Plat No. Twp. Rge

6	5	4	3	2	1
7	8	9	10	11	12
18	17	16	15	14	13
19	20	21	22	23	24
30	29	28	27	26	25
31	32	33	34	35	36

Land Ownership

County Maine

T30N R18E Plat No. 73

Farm Checked. Date 7-29-66

Photo No. 1F-15, 16, 17

By Larry

Legal Land Owner - Leonard N. Vater

Address Lloyd, Montana

Operator: Same (Nick Faber)

Address

Water is delivered by,— 1. Private System;

2. Ditch Company:

3. State Project;

4. Federal Projects:

5. Irrigation District

NOTE: R—Denotes Regular Irrigation. F—Flood Irrigation.

Adequate Supply:	Yes	No	Explain
Remarks:			

River Basin

Also in: Plat No.	Twp.	Rge.	Plat No.	Twp.	Rge.	Plat No.	Twp.	Rge.
Plat No.	Twp.	Rge.	Plat No.	Twp.	Rge.	Plat No.	Twp.	Rge.

Information From:
Field Survey

6	5	4	3	2	1
7	8	9	10	11	12
18	17	16	15	14	13
19	20	21	22	23	24
30	29	28	27	26	25
31	32	33	34	35	36

Land Ownership

T. 30N. R. 19E. Plat. No. 73.

Farm Checked: Date: July 14, 1966

MONTANA WATER RESOURCES BOARD
Water Resources Survey

Photo No. 1E-14, 15

By Larry

Legal Land Owner: Paul & Doris Hofeldt

Address Lloyd

Operator..... Same

Address

Water is delivered by:— 1. Private System; 2. Ditch Company; 3. State Project; 4. Federal Project; 5. Irrigation District

[illegible]

NOTE: R—Denotes Regular Irrigation. F—Flood Irrigation.

Adequate Supply: Yes..... No..... Explain.....

Remarks...

River Basin

Also in: Plat No.	Twp.	Rge.	Plat No.	Twp.	Rge.	Plat No.	Twp.	Rge.
Plat No.	Twp.	Rge.	Plat No.	Twp.	Rge.	Plat No.	Twp.	Rge.

Information From:
Mr. Hofeldt

6	5	4	3	2	1
	8	9	10	11	12
18	17	16	15	14	13
19	20	21	22	23	24
30	29	28	27	26	25
31	32	33	34	35	36

Land Ownership

1-1-A

County: Blaine

T30N R19E Plat No. 73

Farm Checked: Date 7-20-66

MONTANA WATER RESOURCES BOARD
Water Resources Survey

Photo No. 2E-14

By: Larry

41-52, 54

Legal Land Owner: Laurence E. & Leiores M. Hofeldt

Address: 11000

Operator: Same

Address:

Water is delivered by: 1 Private System, 2 Ditch Company, 3 State Project, 4 Federal Project, 5 Irrigation District

App. No. Decree No.	NAME OF APPROPRIATOR TO WHOM DECREE	NAME OF STREAM	Date App. Date Priority	Miner's Inches	In Use	NAME OF DITCH (Water Delivered By)	No.	R-F	Present Irr. Acres	Irrigable Acres
A-65	Mary Thompson	Lean Creek	5-10-11	1,000	Yes	Hofeldt Pump & Ditch	1	F		
A-1208	Amos L. Bunyan	Spring Creek	9-1903	40	Yes	Hofeldt Ditch	1	F	31	
A-1209	Ida M. Bunyan	Spring Creek	12-19-99	160	Yes					

NOTE: R--Denotes Regular Irrigation. F--Flood Irrigation.

Adequate Supply: Yes No Explain
Remarks

River Basin

Also in: Plat No.	Twp.	Rge	Plat No.	Twp.	Rge	Plat No.	Twp.	Rge
Plat No.	Twp.	Rge	Plat No.	Twp.	Rge	Plat No.	Twp.	Rge

Information From:

Mr. Hofeldt

5	6	7	8	9	10
11	12	13	14	15	16
17	18	19	20	21	22
23	24	25	26	27	28
29	30	31	32	33	34
35	36	37	38	39	40

Land Ownership

County Blaine

T 30N R 19E Plat No. 73.....

Farm Checked: Date 7-25-66

MONTANA WATER RESOURCES BOARD

Water Resources Survey

Photo No. 4F-52, 54, 56

By Larry

Legal Land Owner: S har B. Ranch

Address.....

Operator ... Frank Helme

Address Lloyd.....

Water is delivered by:— 1. Private System;

2. Ditch Company;

3. State Project;

4. Federal Project:

5. Irrigation District

[illegible]

NOTE: R—Denotes Regular Irrigation. F—Flood Irrigation.

Adequate Supply	Yes	No	Explain
Remarks			

... River Basin.

Information From:
Mr. Helms

Also in:	Plat No.	Twp.	Rge.	Plat No.	Twp.	Rge.	Plat No.	Twp.	Rge.
	Plat No.	Twp.	Rge.	Plat No.	Twp.	Rge.	Plat No.	Twp.	Rge.

6	5	4	3	2	1
7	8	9	10	11	12
18	17	16	15	14	13
19	20	21	22	23	24
30	29	28	27	26	25
31	32	33	34	35	36

Land Ownership

.....

.....

F-1-A

County Blaine

T. 30N R. 20E

Plat N. 74

Farm Checked: Date 7-27-66

MONTANA WATER RESOURCES BOARD

Water Resources Survey

Photo No. 27- 6, 8

By Larry

48-58, 60, 62

Legal Land Owner A. L. & Michael Burkhardtmyer

Address

Operator Same

Address

Water is delivered by:— 1. Private System;

2. Ditch Company;

3. State Project;

4. Federal Project;

5. Irrigation District

App. No. Decree No.	NAME OF APPROPRIATOR TO WHOM DECREED	NAME OF STREAM	Date App. Date Priority	Miner's Inches	In Use	NAME OF DITCH (Water Delivered By)	No.	R F	Present Irr. Acres	Irrigable Acres
A-188	Chris D. Miller	Box Elder Creek	7-9-98	160						
A-189	Chris D. Miller	Box Elder Creek	8- -99	600						
A-190	Chris D. Miller	Box Elder Creek	8-12-08	800						
A-191	Johnson A. Miller	Box Elder Creek	8-28-89	800						
A-192	Lillian M. S. Miller	Box Elder Creek	9-3-06	400						
A-193	Amariah C. Trim	E. Box Elder Creek	12-22-13	200						
A-200	Carolyn Miller	Mid.Br. Box Elder Ck.	9-12-13	200	Yes	Miller (Burkhardtmyer)				
A-462	Lillian M.S. Miller	Elder Creek	9-3-06	400		Ditch	1	F	202	174
A-193	Lizzie B. Miller	Box Elder Creek	4-25-02	600						
A-194	Peter Miller	Box Elder Creek	9-29-27	150						
A-198	Sophia Miller	E.Br. Box Elder Ck.	6-16-05	30						

NOTE: R—Denotes Regular Irrigation. F—Flood Irrigation.

Adequate Supply: Yes No Explain
Remarks

River Basin

Also in: Plat No. 64	Twp. 31N	Rge. 20E	Plat No.	Twp.	Rge.	Plat No.	Twp.	Rge.
Plat No.	Twp.	Rge.	Plat No.	Twp.	Rge.	Plat No.	Twp.	Rge.

Information From:
Jack Gist

6	5	4	3	2	1
7	8	9	10	11	12
13	17	16	15	14	13
19	20	21	22	23	24
30	29	28	27	26	25
31	32	33	34	35	36

Land Ownership

F-1-A

County Blaine

Farm Checked: Date 7-28-66

By Larry

Legal Land Owner Faber Cattle Co.

Operator Same

Water is delivered by: 1. Private System:

2. Ditch Company:

3. State Project:

4. Federal Project:

5. Irrigation District

Address Cleveland

Address

T 30N R 20E Plat No. 74

Photo No. 15-19-21

MONTANA WATER RESOURCES BOARD
Water Resources Survey

App. No. Decree No.	NAME OF APPROPRIATOR TO WHOM DECREED	NAME OF STREAM	Date App. Date Priority	Miner's Inches	In Use	NAME OF DITCH (Water Delivered By)	No.	R/F	Present Irr. Acres	Irrigable Acres
A-183	Carsten Jessen	Box Elder Creek	6-18-02	160	c.i. Stock					78
A-184	Carsten Jessen	Box Elder Creek	6-18-02	160	c.i. Stock					
A-185	Carsten Jessen	Box Elder Creek	7-17-02	166	Stock					
A-199	Amariah C. Trim	E. Box Elder Creek	12-22-13	200	Stock					
A-200	Carolyn Miller	Mid. Br. Box Elder Ck.	9-12-13	200	Stock					
A-592	George Jones	Jones Coulee	6-25-00	80	Stock					

NOTE: R—Denotes Regular Irrigation. F—Flood Irrigation.

Adequate Supply: Yes No Explain
Remarks

River Basin

Information From:

Mr. Faber

Also in: Plat No.	Twp.	Rge	Plat No.	Twp.	Rge	Plat No.	Twp.	Rge
Plat No.	Twp.	Rge	Plat No.	Twp.	Rge	Plat No.	Twp.	Rge

6	5	4	3	2	1
7	8	9	10	11	12
13	17	16	15	14	13
19	20	21	22	23	24
30	29	28	27	26	25
31	32	33	34	35	36

Land Ownership

County Maine

T 301 R 201 Plat No. 74

Farm Checked: Date 7-25-66

MONTANA WATER RESOURCES BOARD

Photo No. 45-57

By Larry

Water Resources Survey

Legal Land Owner.....Martin Drowniak

Address, Chinook

Operator Richard Conrad - Buying

Address _____

Water is delivered by:— 1. Private System;

2. Ditch Company;

3. State Project;

4. Federal Project:

5. Irrigation District

NOTE: R.—Denotes Regular Irrigation. F—Flood Irrigation.

Adequate Supply:	Yes	No	Explain
Remarks			

River Basin

Also in: Plat No.	Twp.	Rge.	Plat No.	Twp.	Rge.	Plat No.	Twp.	Rge.
Plat No.	Twp.	Rge.	Plat No.	Twp.	Rge.	Plat No.	Twp.	Rge.

Information From:

Mr. Conrad

	6	6	4	3	2	1
7	8	9	10	11	12	
18	17	16	15	14	13	
19	20	21	22	23	24	
30	29	28	27	26	25	
31	32	33	34	35	36	

Land Ownership

11A

County: Blaine

T30N R20E Plat No. 74

Farm Checked: Date 7-25-66

MONTANA WATER RESOURCES BOARD

Photo No. 2F-4, 11-23

Water Resources Survey

By: Jete

Legal Land Owner: Kuhr Land & Livestock Co.

Address: Cleveland, Lt., Chinook

Operator: Same

Address:

Water is delivered by: 1. Private System; 2. Ditch Company; 3. State Project; 4. Federal Project; 5. Irrigation District

App. No. Decree No.	NAME OF APPROPRIATOR TO WHOM DECREED	NAME OF STREAM	Date App. Date Priority	Miner's Inches	In Use	NAME OF DITCH (Water Delivered By)	No.	R-F	Present Irr. Acres	Irrigable Acres
*		Peoples Cr.			Yes	Kuhr Litch	1	R	23	32

NOTE: R--Denotes Regular Irrigation. F--Flood Irrigation.

Adequate Supply: Yes No Explain

Remarks

* see Kuhr rights on plat # 75

River Basin

Information From:

Jurgen Kuhr

Also in: Plat No. 65 Twp. 31N Rge. 21E Plat No. 76 Twp. 30N Rge. 22E Plat No. 84 Twp. 30N Rge. 21E
Plat No. 75 Twp. 30N Rge. 21E Plat No. 53 Twp. 30N Rge. 20E Plat No. 85 Twp. 30N Rge. 22E

94 31N 22E

6	5	4	3	2	1
7	8	9	10	11	12
18	17	16	15	14	13
19	20	21	22	23	24
30	29	28	27	26	25
31	32	33	34	35	36

Land Ownership

Cliff Gruszka

6	5	4	3	2	1
7	8	9	10	11	12
13	17	16	15	14	13
19	20	21	22	23	24
29	29	28	27	26	25
31	32	33	34	35	36

Land Ownership

Page
County

Farm Checked Date

By

Legal Land Owner

Operator

Water is delivered by-- 1 Private System

2 Ditch Company

3 State Project

4 Federal Project

5 Irrigation District

MONTANA WATER RESOURCES BOARD

Water Resources Survey

T 3 N R 14 E Plat No. 75

Plats No. 145-7, 8, 9, 17-87

11-28, 27, 75, 27-2, 3.

Address

Address

App. No. Decree No.	NAME OF APPROPRIATOR TO WHOM DECREED	NAME OF STREAM	Date App. Date Priority	Miner's Inches	In Use	NAME OF DITCH (Water Delivered By)	No.	R F	Present Irr. Acres	Irrigable Acres
A-173	Mr. H. Kuhr	Black Hills Coulee	11-20-14	200	Stock					
A-599	Cornelia Kuhr	Kuhr Coulee	10-16-14	200	Stock					
A-920	Anna Kuhr	Peoples Cr.	9-1-13	200	Yes					
A-925	Bena Kuhr	Peoples Cr.	9-10-12	200	Yes					
A-934	Cartine McCann	Peoples Cr.	3-21-10	160	Yes	Kuhr Ditch	1	E	206	191
	Cartine McCann	Hay Poad Coulee		120	No					
A-932	T. Henry McCann	Peoples Cr.	8-10-93	160	Yes					
A-933	Laul McCann	Peoples Cr.	9-21-92	200	Yes					
A-935	Paul McCann	Peoples Cr.	8-10-93	160	Yes					
A-952	Harvey Wilson	Peoples Cr.	5-8-02	160	Yes					
A-958	Robt. Clowes & Paul McCann	Bear Paw Cr. Peoples Cr.	6-4-96	480	Yes					
A-921	Cornelia Kuhr	Peoples Creek	9-1-13	400	Yes					
A-1418	Anna Barie Kuhr	A Coulee	7-24-09	200	No	Kuhr Ditch	1	E		124
A-1652	Cornelia Kuhr	Certain Lake	3-28-14	200	No					
A-1293	Mr. Kuhr	Vacation Coulee	11-20-14	200	No					

NOTE: R--Denotes Regular Irrigation.

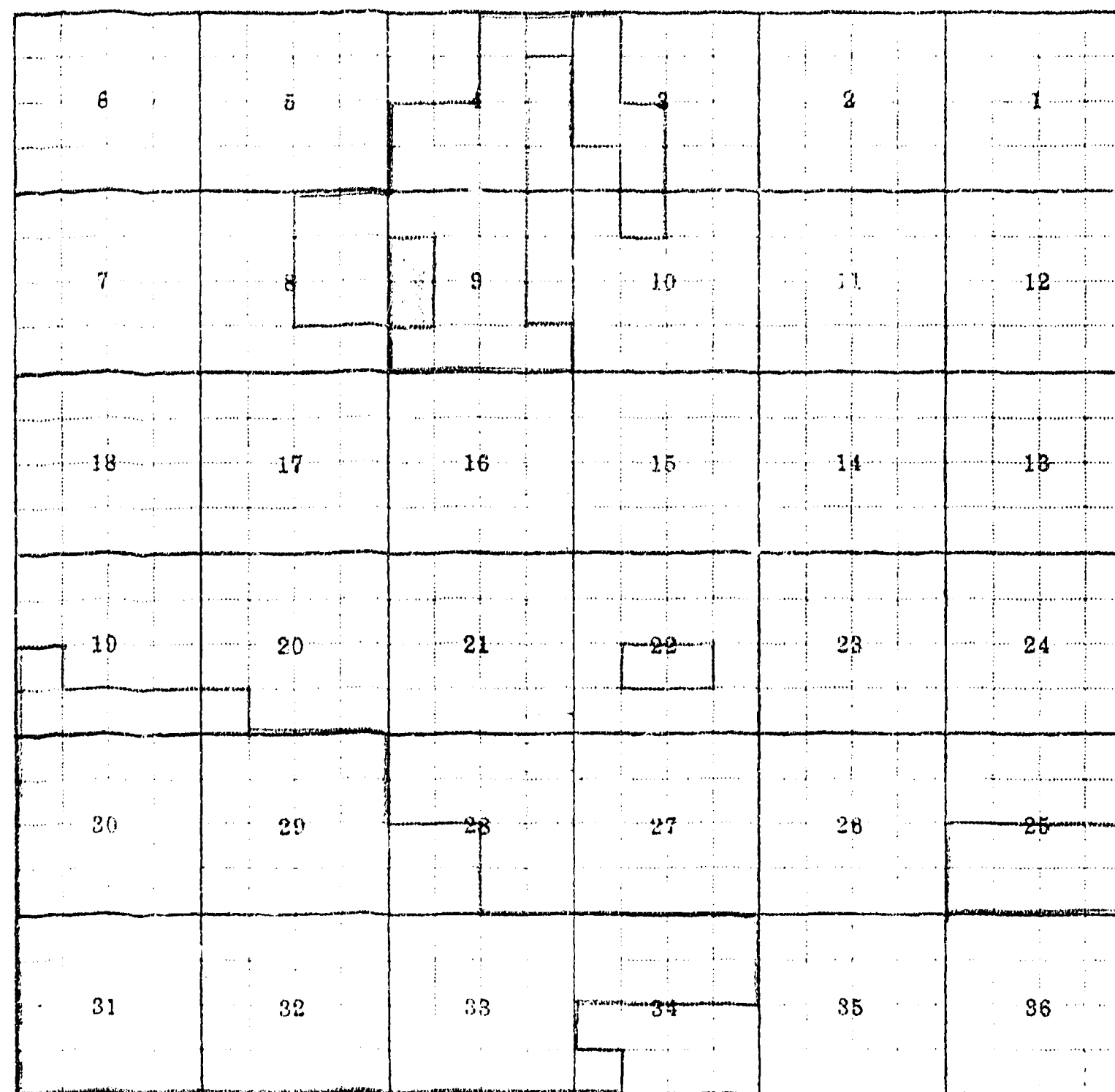
F--Flood Irrigation.

Adequate Supply: Yes No Explain
Remarks

River Basin

Information From:
Jürgen Kuhr

Also in Plat No. 65 Twp. 31 N Rge. 21 E Plat No. 76 Twp. 30 N Rge. 22 E Plat No. 87 Twp. 30 N Rge. 22 E
Plat No. 74 Twp. 30 N Rge. 21 E Plat No. 83 Twp. 30 N Rge. 21 E Plat No. 85 Twp. 30 N Rge. 21 E



Land Ownership

T29M R 175 Plat No. 80

Farm Checked: Date 7-14-66

MONTANA WATER RESOURCES BOARD
Water Resources Survey

Photo No. 98-69

By John

Legal Land Owner S. C. & Sadie G. Poyce Address Chinook

Operator	Address
...	...

Water is delivered by:— XX Private System; 2. Ditch Company: 3. State Project; 4. Federal Project; 5. Irrigation District

[illegible]

NOTE: R—Denotes Regular Irrigation. F—Flood Irrigation.

Adequate Supply:	Yes	No	Explain
Remarks			

River Basin

Information From:

Mr. Boyce

Also in.	Plat No.	Twp	Rge	Plat No.	Twp.	Rge	Plat No.	Twp.	Rge
	Plat No.	Twp.	Rge	Plat No.	Twp.	Rge	Plat No.	Twp.	Rge

6	5	4	3	2	1
7	8	9	10	11	12
18	17	16	15	14	13
19	20	21	22	23	24
30	29	28	27	26	25
31	32	33	34	35	36

Land Ownership

F-1-

County: Blaine

T 12N R 17E Plat No. 30

Farm Checked: Date 7-1-08

MONTANA WATER RESOURCES BOARD

Farm No. 95-87, 88, 89

Water Resources Survey

By: John

95-87, 88-163

Legal Land Owner: The Brown Company

Address: Chinook

Operator:

Address:

Water is delivered by: 1. Private System.

2. Ditch Company.

3. State Project.

4. Federal Project.

5. Irrigation District

App. No. Decree No.	NAME OF APPROPRIATOR TO WHOM DECREED	NAME OF STREAM	Date App. Date Priority	Miner's Inches	In Use	NAME OF DITCH (Water Delivered By)	No.	R-F	Present Irr. Acres	Irrigable Acres
A-22	Jno F. Dawson	Basin Creek	10-13-03	100	Yes	Brown Its & Spikler	1	F	271	
A-24	Carrie Dawson	Basin Creek	11-15-13	60	Yes	"				
A-25	Jno F. Dawson	Little Basin Creek	10-13-03	120	Yes	"				
A-26	J. K. Greenough	S. Trib. Basin Creek	3-3-00	80	Yes	"				
A-352	Austin C. Spencer	S.E. Trib. Basin Creek	6-27-07	80	Yes	"				
A-490	Albert Johnson	Flossey Creek	11-15-13	60	Yes	"				
A-574	John Greenough	Hill Creek	3-12-00	8	Yes	"				
A-103	Francis J. Thorner	Hennett Coulee	3-18-00	70	Yes	"				

NOTE: R--Denotes Regular Irrigation. F--Flood Irrigation.

Adequate Supply: Yes No Explain
Remarks

River Basin

Also in: Plat No.	Twp.	Rge.	Plat No.	Twp.	Rge.	Plat No.	Twp.	Rge.
Plat No.	Twp.	Rge.	Plat No.	Twp.	Rge.	Plat No.	Twp.	Rge.

Information From:
Brown Laughters

6	6	4	3	2	1
	8	9	10	11	12
18	17	16	15	14	13
19	20	21	22	23	24
26	29	28	27	28	25
31	32	33	34	35	36

Land Ownership

County Blaine

T 29 N R 17 E Plat No. 80

Farm Checked Date 7-7-66

MONTANA WATER RESOURCES BOARD
Water Resources Survey

Photo No. 97-100, 101

By John

Local Land Owner Margaret E. Spencer

Address Chiswick

Operator

Address

Water is delivered by: 1. Private System;

2. Ditch Company;

3. State Project;

4. Federal Project;

5. Irrigation District

App. No. Decree No.	NAME OF APPROPRIATOR TO WHOM DECREED	NAME OF STREAM	Date App. Date Priority	Miner's Inches	In Use	NAME OF DITCH (Water Delivered By)	No.	R F	Present Irr. Acres	Irrigable Acres
A-535	Heirs of Chas. Leron	Grindstone Creek	6-28-11	120	Yes	No. Irr.				
A-536	James C. Griffin	Grindstone Creek	6-20-89	100	Yes	No. Irr.				
A-537	John C. Griffin	Grindstone Creek	6-24-89	100	Yes	No Irr.				
A-538	John C. Griffin	Grindstone Creek	8-19-98	120	Yes	No Irr.				
A-539	John C. Griffin	Grindstone Creek	6-24-89	100	Yes	No Irr.				
A-895	John C. Griffin	Patreans Creek	7-22-96	100	Yes	No Irr.				
A-999	Catherine Lutro	Futros Coulee	10-3-07	80	No					

NOTE: R—Denotes Regular Irrigation. F—Flood Irrigation.

Adequate Supply: Yes No Explain
Remarks

& Stock Use

River Basin

Also in: Plat No.	Twp	Rge	Plat No.	Twp	Rge	Plat No.	Twp	Rge
Plat No.	Twp	Rge	Plat No.	Twp	Rge	Plat No.	Twp	Rge

Information From:
Field Survey

6	5	4	3	2	1
7	8	9	10	11	12
18	17	16	15	14	13
19	20	21	22	23	24
30	29	28	27	26	25
31	32	33	34	35	36

Land Ownership

14-A

County: Blaine

T. 134 N. R. 177 E. Plat No. 7

Farm Checked: Date 7-13-00

MONTANA WATER RESOURCES BOARD

Photo No. 95-40, 41

Water Resources Survey

By: John

85-102, 103

Legal Land Owner: William W. Young

Address: Chinook

Operator:

Address:

Water is delivered by: 1. Private System; 2. Ditch Company; 3. State Project; 4. Federal Project; 5. Irrigation District

App. No. Decree No.	NAME OF APPROPRIATOR TO WHOM DECREED	NAME OF STREAM	Date App. Date Priority	Miner's Inches	In Use	NAME OF DITCH (Water Delivered By)	No.	R F	Present Irr. Acres	Irrigable Acres
A-100	Elmer LaDue	Lennett Coulee	4-12-09	40	No					
A-114	Kate Moore	Linch Creek	9-13-07	40	No					
A-273	Robert Felton	Clear Creek	6-10-05	80	Yes	Young Sprinkler	1	1	107	
A-309	Frestine L. Frewitt	Clear Creek	6-21-02	40	Yes					
A-354	John T. Middles	W. Trib. Clear Creek	5-29-03	20	Yes					
A-358	Frank J. Thornber	W. Trib. Clear Creek	6-12-96	100	Yes					
A-472	Elmer LaDue	Felton Coulee	4-12-09	40	Yes					
A-807	Winfield S. Young	Nosser Creek	12-8-97	160	Yes					
A-1378	John Wilson	Youngs Coulee	5-12-14	40	Yes					
A-1379	W. S. Young	Youngs Gulch	12-11-98	200	Yes					
A-1402	Robert Felton	Certain Ravine	9-23-99	80	No					
A-1732	Frestine C. Frewitt	Certain Spring	4-15-02	20	Yes	No Irr.				
A-1733	Frestine L. Frewitt	Certain Spring	4-2-05	120	Yes	No Irr.				
A-544	John Greenough	Gulch Creek	3-23-01	40	No					

NOTE: R--Denotes Regular Irrigation. F--Flood Irrigation.

Adequate Supply: Yes No Explain
Remarks

& Stock Use

River Basin

Also in: Plat No.	Twp.	Rge	Plat No.	Twp.	Rge	Plat No.	Twp.	Rge
Plat No.	Twp.	Rge	Plat No.	Twp.	Rge	Plat No.	Twp.	Rge

Information From
Mrs. Dubois

6	5	4	3	2	1
7	8	9	10	11	12
18	17	16	15	14	13
19	20	21	22	23	24
30	29	28	27	26	25
31	32	33	34	35	36

Land Ownership

Form

County: Blaine

T39N R18E

Plat No. 31

Form Checked: Date 7- -66

MONTANA WATER RESOURCES BOARD

Water Resources Survey

Photo No. 9F-43, 103, 8F-160

By: John

Legal Land Owner: James Barber and Sons Inc.,

Address: Lloyd

Operator:

Address:

Water is delivered by: 1. Private System; 2. Ditch Company; 3. State Project; 4. Federal Project; 5. Irrigation District

A No. D'ce No.	NAME OF APPROPRIATOR TO WHOM DECREED	NAME OF STREAM	Date App. Date Priority	Miner's Inches	In Use	NAME OF DITCH (Water Delivered By)	No.	R F	Present Irr. Acres	Irrigable Acres
A-29	Geo. Barber	Bean Creek	7-5-06	80	Stock	No Irr.				
A-30	Geo. Barber	Bean Creek	3-11-11	80	Stock	No Irr.				
A-31	Mamie Barber	Bean Creek	7-7-07	100	Stock	No Irr.				
A-78	Lorena A. Cassanova	Little Bean Creek	7-21-02	40	Stock	No Irr.				
A-802	Emma L. Miller	Miller Coulee	11-22-15	80	Stock	No Irr.				
A-1246	John J. Barber	E.Br. Winn Creek	7-7-07	100	Stock	No Irr.				
A-1347	Mamie Barber	E.Br. Winn Cr.	7-7-07	80	Stock	No Irr.				
A-1348	Mamie Barber	E.Br. Winn Cr.	7-7-07	80	Stock	No Irr.				
A-1187	John Murphy	Snow Coulee	7-22-13	60	Stock	No Irr.				
A-1682	Joseph Caduff	Quacking Ash Spring	8-23-10	120	Stock	No Irr.				
A-1691	Lern A. Cassanova	Willow Springs	7-20-90	40	Stock	No Irr.				
A-1716	Sarah F. Lausen	Certain Spring	6-15-10	40	Stock	No Irr.				
A-1717	Sarah F. Lausen	Certain Spring	6-15-10	40	Stock	No Irr.				

NOTE: R—Denotes Regular Irrigation. F—Flood Irrigation.

Adequate Supply: Yes No Explain
Remarks

Stock Use

River Basin

Also in: Plat No.	Twp.	Rge	Plat No.	Twp.	Rge	Plat No.	Twp.	Rge
Plat No.	Twp.	Rge	Plat No.	Twp.	Rge	Plat No.	Twp.	Rge

Information From:
Les Miller, Field Survey

6	5	4	3	2	1
7	8	9	10	11	12
13	17	16	15	14	13
19	20	21	22	23	24
30	29	28	27	26	25
31	32	33	34	35	36

Land Ownership

Form

County Blaine

Title R-1-1 Plat No. 1

Form Checked: Date 7-1-66

MONTANA WATER RESOURCES BOARD

Plat No. 9-100, 107, 79, 81

Water Resources Survey

By John

Local Land Owner Leslie E. Miller

Address Chinook 11070

Operator

Address

Water is delivered by: ~~XXX~~ Private System

2. Ditch Company:

3. State Project:

4. Federal Project:

5. Irrigation District:

App. No. Decree No.	NAME OF APPROPRIATOR TO WHOM DECREEED	NAME OF STREAM	Date App. Date Priority	Miner's Inches	In Use	NAME OF DITCH (Water Delivered By)	No.	R F	Present Irr. Acres	Irrigable Acres
A-371	John Stengel	Coal Mine Creek	8-31-11	200	No					
A-558	Agnes Thompson	Hay Stack Creek	9-3-04	40	No					
A-237	Walter J. Griffin	Butte & Griffin Spr. Cle	---08	80	No					
A-998	Nils Jonhanneson et al	Purdy Coulee	5-2-12	200	No					
A-1024	Agnes Shaw	Reservoir Creek	9-3-04	20	Yes	No Irr.				
A-1025	Agnes Thompson	Reservoir Creek	9-3-04	20	Yes	No Irr.				
A-1169	Ensign S. Sweet	Snake Creek	6-17-93	200	Yes	Miller Ditch	1	R	215	332
A-1170	Ensign S. Sweet	Snake Creek	6-17-93	200	Yes	Miller Ditch				
A-1171	Ensign S. Sweet	Snake Creek	2-14-95	100	Yes	Miller Ditch				
A-1173	Agnes Thompson	Snake Creek	9-3-04	20	Yes	Miller Ditch				
A-1179	M. S. Zortman	Snake Creek	12-28-94	150	Yes	Miller Ditch				
A-1182	Wm. Hicks	Little Snake Creek	5-15-02	160	Yes	Miller Ditch				
A-1183	Daniel S. Haugh	Little Snake Creek	11-3-05	120	Yes	Miller Ditch				
A-1185	Bion K. Lyon	Little Snake Creek	10-21-98	320	Yes	Miller Ditch				
A-1144	E. N. Frechbill	Little Snake Creek	3-1-95	150	Yes	Miller Ditch				

NOTE: R--Denotes Regular Irrigation. F--Flood Irrigation.

Adequate Supply: Yes No Explain
Remarks

Cont. on page #2

River Basin

Also in Plat No.	Twp.	Rge	Plat No.	Twp.	Rge	Plat No.	Twp.	Rge
Plat No.	Twp.	Rge	Plat No.	Twp.	Rge	Plat No.	Twp.	Rge

Information From

Les Miller

6	5	4	3	2	1
7	8	9	10	11	12
18	17	16	15	14	13
19	20	21	22	23	24
30	29	28	27	26	25
31	32	33	34	35	36

Land Ownership

State

County

Blaine

Farm Checked Date 7-1-67

By John

MONTANA WATER RESOURCES BOARD

Water Resources Survey

T 29N R 18E

Plat No. 81

Plat No. 95-106/107/79/81

Lloyd Land Owner Leslie F. Miller

Address Chinook/Lloyd

Operator

Address

Water is delivered by— ☒ Private System

2. Ditch Company:

3. State Project:

4. Federal Project:

5. Irrigation District

App. No. Decree No.	NAME OF APPROPRIATOR TO WHOM DECREED	NAME OF STREAM	Date App. Date Priority	Miner's Inches	In Use	NAME OF DITCH (Water Delivered By)	No.	R F	Present Irr. Acres	Irrigable Acres
A-1227	Wm. F. Purdy	Spring Coulee	9-8-10	120	No					
A-1688	Flo. F. Breckbill	Sweet Spring & Coulee	9-7-16	200	No					
A-1697	Flo. F. Breckbill	Certain Spring	11-28-99	80	No					
A-1754	Max Kopp	Certain Waters	3-25-05	40	No					
A-1172	Ensign S. Sweet	Snake Creek	4-13-95	150	Yes	Miller Ditch	1	F		

NOTE: R—Denotes Regular Irrigation. F—Flood Irrigation.

Adequate Supply: Yes No Explain
Remarks

River Basin

Also in Plat No.	Twp.	Rge	Plat No.	Twp.	Rge	Plat No.	Twp.	Rge
Plat No.	Twp.	Rge	Plat No.	Twp.	Rge	Plat No.	Twp.	Rge

Informant: F. Miller