

6	5	4	3	2	1
7	8	9	10	11	12
13	14	15	16	17	18
19	20	21	22	23	24
25	26	27	28	29	30
31	32	33	34	35	36

Land Ownership

Country: China

T 31N R24E Plat No. 68

Parent Checked Date _____

Photo No. SR-14.

By: Ken

Legal Land Owner George First Chief

Address

Operator

Address

Water is delivered by a 1. Private System;

2. Ditch Company:

3 State Project:

4. Federal Project:

5. Irrigation District

NOTE: R—Denotes Regular Irrigation. F—Flood Irrigation.

Alternate Supply:	Yes	No	Explain
1. <u> </u>			
2. <u> </u>			
3. <u> </u>			
4. <u> </u>			
5. <u> </u>			
6. <u> </u>			
7. <u> </u>			
8. <u> </u>			
9. <u> </u>			
10. <u> </u>			
11. <u> </u>			
12. <u> </u>			
13. <u> </u>			
14. <u> </u>			
15. <u> </u>			
16. <u> </u>			
17. <u> </u>			
18. <u> </u>			
19. <u> </u>			
20. <u> </u>			

Remarks	364	SESW	Sec. 12	36.0	0.0
---------	-----	------	---------	------	-----

River Basin

Also in. Plat No.	Twp.	Rge	Plat No.	Twp.	Rge	Plat No.	Twp.	Rge
Plat No	Twp.	Rge	Plat No.	Twp.	Rge	Plat No.	Twp.	Rge

Information From:

Ralph Miller

6	5	4	3	2	1
7	8	9	10	11	12
18	17	16	15	14	13
19	20	21	22	23	24
30	29	28	27	26	25
31	32	33	34	35	36

Land Ownership

.....

.....

County Blaine

T. 31N R. 24E Plat. No. 68

MONTANA WATER RESOURCES BOARD
Water Resources Survey

Farm Checked: Date

Photo No. 5R-16

By _____ Ker. _____

Legal Land Owner Indian. See Allotment No's Address:

Operator Gilbert Horn (Leasee) Address

Water is delivered by:— 1. Private System; 2. Ditch Company; 3. State Project; 4. Federal Project; 5. Irrigation District

[illegible]

NOTE: R—Denotes Regular Irrigation. F—Flood Irrigation.

Adequate Supply:	Yes	No	Explain


Remarks:

351	SENW	Sec. 3	0	29.3
549	SWNE	Sec. 3	1.0	13.0
360	SWSE	Sec. 2	39.1	0.0
1139	NESE	Sec. 2	25.5	8.4
355	SESE	Sec. 2	6.8	13.0

River Basin

Also in: Plat No.	Twp.	Rge.	Plat No.	Twp.	Rge.	Plat No.	Twp.	Rge.
Plat No.	Twp.	Rge.	Plat No.	Twp.	Rge.	Plat No.	Twp.	Rge.

Information From:
Ralph Miller

6	5	4		2	1
7	8	9	10	11	12
18	17	16	15	14	13
19	20	21	22	23	24
30	29	28	27	26	25
31	32	33	34	35	36

Land Ownership

T 210 R 24E Plat No 68

Photo No. 5E-14

By Ken

Address

Address

Water is delivered by:— 1. Private System; 2. Ditch Company; 3. State Project; 4. Federal Project; 5. Irrigation District

NOTE: R—Denotes Regular Irrigation. F—Flood Irrigation.

384	NWSW	Sec. 12	0	20.8	
384	SNNW, SNNW	Sec. 12	1.6	18.2	
207	NWNE	Sec. 2	10.0	23.0	
361	SENE	Sec. 2	7.4	27.6	
			19.0	99.6	

River Basin

Information From:

Ralph Miller

6	5	4	3	2	1
7	8	9	10	11	12
18	17	16	15	14	13
19	20	21	22	23	24
30	29	28	27	26	25
31	32	33	34	35	36

Land Ownership

T. 31N R 24E Plat No. 68

Farm Checked: Date 8-21-66

MONTANA WATER RESOURCES BOARD

Photo No. 48-20...

Water Resources Survey

By _____ Ken _____

Legal Land Owner. Indian - See Allotment No's.

Address

Operator..... Nancy DeCelles (leasee)

Address

Water is delivered by:— 1. Private System;

2. Ditch Company;

3. State Project:

4. Federal Project;

5. Irrigation District

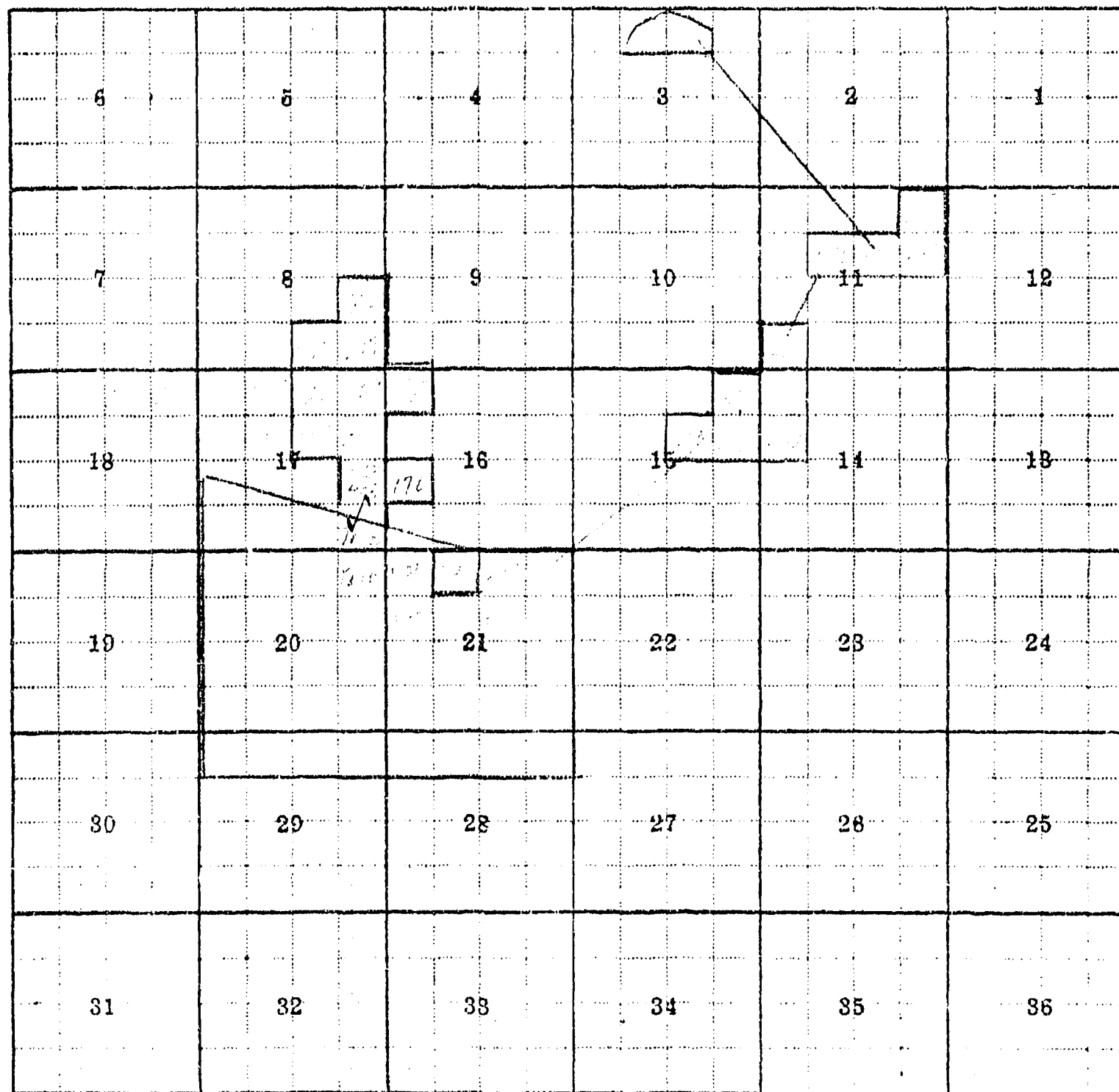
[illegible]

NOTE: R—Denotes Regular Irrigation. F—Flood Irrigation.

Adequate Supply		Yes	No	Explain		399	NWNE	Sec. 21	29.1	2.3	T. MU	383	NENE	Sec. 11	27.0	0.0	M. R
Remarks						247	SWNE	Sec. 17	20.0	20.0	M. RU	405	SENE	Sec. 15	38.8	0.0	M. R
1101	NENW	Sec. 21	26.1	6.8	T. MU	1128	NWNE	Sec. 17	25.0	12.8	M. RU	403	SWNE	Sec. 15	35.0	1.6	M. R
1110	NWNW	Sec. 21	0	30.2	T. MU	191	SENE	Sec. 17	0	22.5	M. RU	406	NENE	Sec. 15	35.5	2.5	M. R
399	NWNE	Sec. 21	29.1	2.3	T. MU	325	NENW	Sec. 17	0	39.3	M. RU	404	SWNW	Sec. 14	38.1	0.0	M. P
407	NENE	Sec. 21	31.5	0.0	T. MU	544	NENE	Sec. 18	16.7	11.6	M. RU	401	NWNW	Sec. 14	36.3	2.5	M. R
398	SWNW	Sec. 21	0	13.0	T. MU	544	NWNE	Sec. 18	5.1	1.2	M. RU	465	NWNW	Sec. 16	37.5	0.0	M. R
398	SENE	Sec. 21	0	15.0	T. MU	Tribal	NWSE	Sec. 17	1.0	3.5	M. RU	241	SENE	Sec. 11	33.3	3.7	M. R
398	SENE	Sec. 21	0	13.0	T. MU	111	NWNE	Sec. 3	0	21.3	M. RU	528	SWNE	Sec. 11	38.3	0.0	M. R
398	SWNE	Sec. 21	4.3	8.2	T. MU	1171	SWSE	Sec. 8	1.5	37.3	M. RU						
Tribal	NENE	Sec. 20	0	23.3	T. MU	675	NESE	Sec. 8	8.8	11.5	M. RU						
Tribal	SESE	Sec. 17	0	3.4	T. MU	246	SENE	Sec. 17	39.1	0.0	M. RU						
403	NESE	Sec. 17	9.0	10.0	T. MU	1129	NENE	Sec. 17	37.5	0.8	M. RU						
403	NESE	Sec. 17	10.0	0.0	M. RU	400	SWSW	Sec. 11	38.0	0.0	M. RU						
170	NWSW	Sec. 16	11.0	0.0	T. MU	385	SENE	Sec. 11	36.7	0.0	M. RU						
River Basin																	

Also in: Plat No.	Twp.	Rge.	Plat No.	Twp.	Rge.	Plat No.	Twp.	Rge.
Plat No.	Twp.	Rge.	Plat No.	Twp.	Rge.	Plat No.	Twp.	Rge.

Information From:



Land Ownership

F-1-A

County Elaine

T 31N R 24E

Plat No. 68

Farm Checked: Date 8-29-66

MONTANA WATER RESOURCES BOARD

Phone No. 4K-260

Water Resources Survey

By Dave - Ken

Legal Land Owner Indian - See Allotment No's

Address

Operator Irene Gilbert (leasee)

Address

Water is delivered by: 1. Private System:

2. Ditch Company:

3. State Project:

4. Federal Project:

5. Irrigation District:

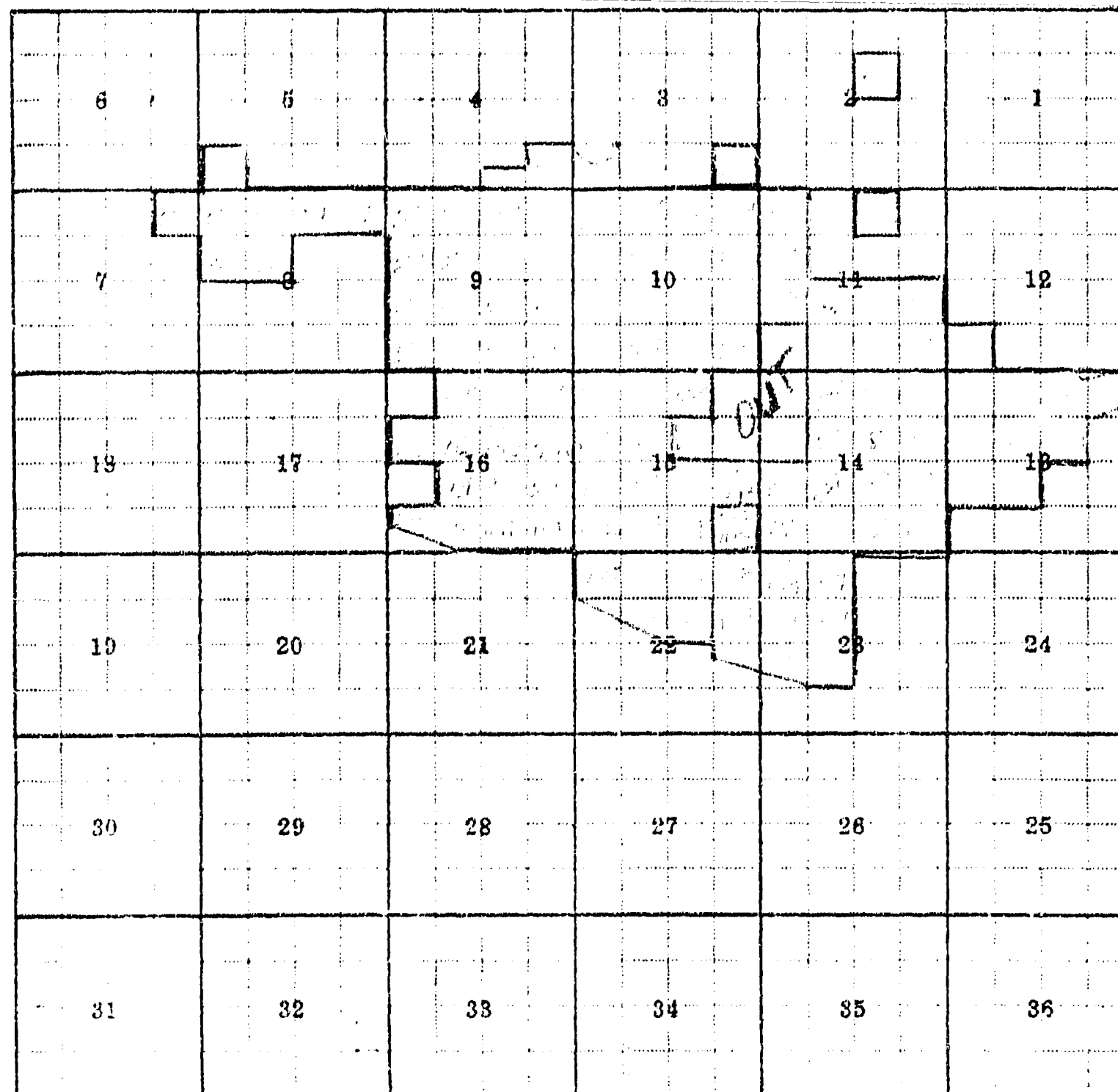
AED. No. Decree No.	NAME OF APPROPRIATOR TO WHOM DECREED	NAME OF STREAM	Date App. Date Priority	Miner's Inches	In Use	NAME OF DITCH (Water Delivered By)	No.	R/F	Present Irr. Acres	Irrigable Acres
		Milk River				Milk River Unit	4	F	2560.0	50.0
		Milk River				Three Mile Unit	4	R	626.0	5.7

NOTE: R—Denotes Regular Irrigation. F—Flood Irrigation.

Adequate Supply. Yes			No	Explain	408	NWSW	Sec. 9	13.5	9.4	M.F.	286	NWNW	Sec. 10	31.9	3.7	M.R.	
Remarks					528	SWSW	Sec. 9	34.8	2.2	M.F.	409	SWNW	Sec. 10	31.5	4.0	M.R.	
341	SWNF	Sec. 2	31.5	4.5	M.F.	284	NENW	Sec. 9	35.5	0.0	M.F.	414	NWSW	Sec. 10	12.5	13.6	M.F.
280	SWSF	Sec. 4	9.2	24.4	M.F.	229	SENW	Sec. 9	5.1	19.6	M.F.	411	SWSW	Sec. 10	30.8	3.4	M.F.
288	SESF	Sec. 4	22.3	1.6	M.F.	833	NESW	Sec. 9	2.6	31.2	M.F.	205	NENW	Sec. 10	34.6	2.0	M.R.
256	SWSW	Sec. 5	36.3	2.4	M.F.	304	SFSW	Sec. 9	22.7	8.3	M.F.	206	SENW	Sec. 10	17.8	7.2	M.R.
274	NENE	Sec. 7	32.5	4.9	M.F.	279	NWNE	Sec. 9	33.0	2.0	M.R.	140	NFSW	Sec. 10	35.0	3.5	M.F.
277	NWNW	Sec. 8	35.5	0.0	M.F.	213	SWNF	Sec. 9	24.9	11.1	M.F.	217	SFSW	Sec. 10	30.5	7.3	M.F.
321	SWNW	Sec. 8	34.5	0.0	M.F.	212	NWSE	Sec. 9	11.6	13.7	M.F.	244	NWNE	Sec. 10	28.2	3.5	M.F.
276	NENW	Sec. 8	39.1	0.0	M.F.	209	SWSF	Sec. 9	36.5	1.2	M.F.	178	SWNE	Sec. 10	24.2	4.5	M.F.
668	SENF	Sec. 8	11.0	18.7	M.F.	283	NENE	Sec. 9	34.5	0.0	M.F.	139	NWSF	Sec. 10	37.6	2.0	M.R.
261	NWNE	Sec. 8	27.4	10.6	M.F.	410	SENE	Sec. 9	33.0	2.5	M.F.	216	SWSE	Sec. 10	35.5	2.5	M.R.
370	NFNE	Sec. 8	26.2	9.8	M.R.	412	NFSE	Sec. 9	20.4	6.3	M.R.	459	NENE	Sec. 10	25.8	6.2	M.F.
227	NWNW	Sec. 9	33.5	1.0	M.F.	413	SESE	Sec. 9	25.7	3.1		460	SENE	Sec. 10	27.1	5.0	M.F.
228	SWNF	Sec. 9	36.8	0.2	M.F.												

Also in: Plat No.	Twp.	Rge.	Plat No.	Twp.	Rge.	Plat No.	Twp.	Rge.
Plat No.	Twp.	Rge.	Plat No.	Twp.	Rge.	Plat No.	Twp.	Rge.

Information From:
Ralph Miller



Land Ownership

.....

.....

.....

T 31N R24E Plat No. 68

Farm Checked: Date _____

MONTANA WATER RESOURCES BOARD
Water Resources Survey

Photo No. 4K-200

Bv Ken

Legal Land Owner Indian - See Allotment No's

Address

Operator..... Irene Gilbert

Address

Water is delivered by:— 1. Private System;

2. Ditch Company;

3. State Project;

4. Federal Project;

5. Irrigation District

[illegible]

NOTE: R—Denotes Regular Irrigation. F—Flood Irrigation.

Adequate Supply: Yes

No

Explain

Remarks

539	NWNW	Sec. 15	36.0	0.0	M.F.	Tribal SESENE "	16	2.0	0.0	M.F.	542	SWSW	Sec. 16	5.7	7.1	T.M.
534	SWNW	Sec. 15	26.2	12.0	M.F.	Tribal NFNESE "	16	0.0	2.0	T.M.	590	NWSE	Sec. 16	40.0	0.0	T.M.
222	NWNE	Sec. 15	37.0	2.4	M.F.	535 N ₂ SENE "	16	19.8	0.0	M.F.	538-PtNESE	Sec. 16	14.4	14.0	T.M.	
1112	SESE	Sec. 15	2.2	0.2	M.F.	537 NFNE	Sec. 16	36.9	0.0	M.F.	1104	NWNE	Sec. 22	33.5	0.8	T.M.
1112	SESE	Sec. 15	15.9	1.9	T.M.	1044 SWNE	Sec. 16	15.0	0.0	M.F.	1106-PtSWNE	Sec. 22	20.0	0.0	T.M.	
1112	NFNE	Sec. 22	11.2	2.7	T.M.	1044 SWNE	Sec. 16	8.0	8.0	T.M.	1106	SWNW	Sec. 22	3.1	4.1	T.M.
159	NESW	Sec. 15	30.8	7.4	T.M.	1045 NWNE	Sec. 16	36.5	0.0	M.F.	1106	SENW	Sec. 22	7.0	0.0	T.M.
391	NWSE	Sec. 15	26.0	13.4	T.M.	902 SENW	Sec. 16	20.5	0.0	M.F.	1103	NENW	Sec. 22	34.0	0.0	T.M.
1102	SWSW	Sec. 15	19.9	1.5	T.M.	902 SENW	Sec. 16	12.0	0.0	T.M.	1107	SENE	Sec. 22	37.2	0.0	T.M.
1099	SESW	Sec. 15	37.5	0.0	T.M.	307 NENW	Sec. 16	37.8	0.0	M.F.	1111	NESE	Sec. 22	6.0	0.0	T.M.
1097	SWSE	Sec. 15	38.9	0.0	T.M.	168-Pt SWNW "	16	22.1	0.0	M.F.	1105	NWNW	Sec. 22	35.0	0.0	T.M.
356	SWNWSW	Sec. 15	2.5	0.0	T.M.	168-Pt SWNW "	16	2.6	2.7	T.M.	River Basin					
						169-Pt SWNW "	16	9.8	0.0	M.F.						

Also in: Plat No.	Twp	Rge	Plat No.	Twp	Rge	Plat No.	Twp	Rge
Plat No.	Twp	Rge	Plat No.	Twp	Rge	Plat No.	Twp	Rge

Information From:

6	6	4	8	2	1
7	8	9	10	11	12
18	17	16	15	14	13
19	20	21	22	23	24
30	29	28	27	26	25
31	32	33	34	35	36

Land Ownership

County Laine

T 314 R 24L Plat No. 68

MONTANA WATER RESOURCES BOARD
Water Resources Survey

Farm Checked: Date: _____

Photo No. 5F-10

By Ken

Legal Land Owner Indian - See allotment No's Address

Operator	Address
----------	---------

Water is delivered by:— 1. Private System; 2. Ditch Company; 3. State Project; 4. Federal Project; 5. Irrigation District

[illegible]

NOTE: R—Denotes Regular Irrigation. F—Flood Irrigation.

Adequate Supply. Yes						No						Explain					
Remarks																	
243	NESE	Sec. 10	20.0	4.0	M.P.	377	SWSW	Sec. 12	36.4	0.0	M.P.	453	SWSE	Sec. 14	33.0	7.0	M.P.
313	SESE	Sec. 10	35.1	3.0		1131	SENE	Sec. 13	1.0	3.0		379	NWSE	Sec. 14	36.0	4.0	
339	NWNW	Sec. 11	28.0	7.0		1131	SWNE	Sec. 13	27.8	11.2		182	SWNE	Sec. 14	26.6	11.0	
242	SWNW	Sec. 11	28.7	10.0		380	SENW	Sec. 13	33.2	0.0		239	NWNE	Sec. 14	28.0	1.7	
237	NWSW	Sec. 11	5.5	29.0		419	NESW	Sec. 13	28.0	4.0		454	SFSW	Sec. 14	33.0	3.0	
238	NESW	Sec. 11	18.6	16.6		373	NWNE	Sec. 13	26.0	8.0		451	NESW	Sec. 14	39.0	1.0	
285	SFSW	Sec. 11	33.0	0.0		373	NENE	Sec. 13	12.0	10.0		245	SFNW	Sec. 14	37.7	1.0	
389	NWNE	Sec. 11	39.0	0.0		419	NESE	Sec. 13	0.0	4.0		894	NENW	Sec. 14	25.0	0.0	
884	SWSE	Sec. 11	25.0	4.5		372	NENW	Sec. 13	38.0	0.0		468	SWSW	Sec. 14	21.0	2.0	
885	NWSE	Sec. 11	37.8	0.0		423	NWSW	Sec. 13	22.3	17.7		452	NWSW	Sec. 14	40.0	0.0	
342	NESE	Sec. 11	35.9	0.0		1133	SWNW	Sec. 13	38.2	1.2		392	NESE	Sec. 15	24.5	0.0	M.P.
402	SESE	Sec. 11	26.6	0.0		374	NWNW	Sec. 13	30.3	0.0		392	NESE	Sec. 15	6.7	5.6	T.M.
						421	SFSE	Sec. 14	20.2	16.8		536-F	NWSW, SWNWSW-		0.0	14.2	M.R.
						422	NESE	Sec. 14	22.2	15.4		536-S	WNWSW		2.5	0.0	T.M.
						1018	SENE	Sec. 14	32.5	2.2			River Basin				
						240	NENE	Sec. 14	23.6	3.1							

Information From:

Also in:	Plat No.	Twp.	Rge.	Plat No.	Twp.	Rge.	Plat No.	Twp.	Rge.
	Plat No.	Twp.	Rge.	Plat No.	Twp.	Rge.	Plat No.	Twp.	Rge.

6	5	4	3	2	1
7	8	9	10	11	12
18	17	16	15	14	13
19	20	21	22	23	24
30	29	28	27	26	25
31	32	33	34	35	36

Land Ownership

T.31N...R.24E... Plat No. 68...

Farm Checked: Date

MONTANA WATER RESOURCES BOARD
Water Resources Survey

Photo No. 4E-202

By _____ Ken _____

Legal Land Owner Indian - See Allotment No's	Address

Operator	Address
...	...

Water is delivered by:-- 1. Private System; 2. Ditch Company; 3. State Project; 4. Federal Project; 5. Irrigation District

[illegible]

NOTE: R—Denotes Regular Irrigation. F—Flood Irrigation.

Adequate Supply: Yes No Explain

Remarks:

1109	SENW	Sec. 23	31.6	5.4	T.M.
1108	SWNE	Sec. 23	37.5	0.0	T.M.
427	NWNW	Sec. 23	12.0	0.0	T.M.
1111	NWSW	Sec. 23	10.6	2.4	T.M.
1111	NESW	Sec. 23	10.5	6.5	T.M.
477-Et	NENW	Sec. 23	9.7	1.3	T.M.

.. Rive. Basin.

Also in: Plat No.	Twp.	Rge.	Plat No.	Twp.	Rge.	Plat No.	Twp.	Rge.
Plat No.	Twp.	Rge.	Plat No.	Twp.	Rge.	Plat No.	Twp.	Rge.

Information From:

6	5	4	3	2	1
7	8	9	10	11	12
18	17	16	15	14	13
19	20	21	22	23	24
30	29	28	27	26	25
31	32	33	34	35	36

Land Ownership

T. 31N R24E Plm No. 68

Farm Checked: Date 8-29-66

MONTANA WATER RESOURCES BOARD
Water Resources Survey

Photo No. 4R-202

Bv Ken

Legal Land Owner Indian - See allotment No's

Address

Operator: Thomas & Gerald O'Bryan (Leasee)

Address _____

Water is delivered by:— 1. Private System; 2. Ditch Company; 3. State Project; 4. Federal Project; 5. Irrigation District

[illegible]

NOTE: R—Denotes Regular Irrigation. F—Flood Irrigation.

Adequate Supply:	Yes	No	Explain
Remarks			
419 NWSE Sec. 13	9.6	6.4	M.F.
420 SWSW Sec. 13	0	31.5	M.F.
425 SESW Sec. 13	0	29.2	M.F.
427-S ₁ S ₂ N ₁ N ₂ SWSE	0	16.1	M.F.
Tribal SESE Sec. 13	0	17.5	M.F.
264 NENE Sec. 23	3.1	17.6	M.P.
1178 NWNE Sec. 23	0	2.0	N.R.
1178 NWNE Sec. 23	6.0	0.0	T.M.
1178 NWSE Sec. 23	24.7	2.0	T.M.
1179 SENE Sec. 23	33.4	4.7	M.F.
267 NWNE Sec. 25	0	6.0	M.P.
267 NENE Sec. 25	0	16.2	M.F.
356 SESE Sec. 24	10.0	27.6	M.P.
292 NESE Sec. 24	30.5	9.5	M.F.
358 SENE Sec. 24	38.0	2.0	M.F.
457 NENE Sec. 24	14.1	7.5	M.F.
742 SWSE Sec. 24	11.0	22.6	M.F.
760 NWSW Sec. 24	33.5	5.5	M.F.
262 SWNE Sec. 24	40.0	0.0	M.R.
150 NWNE Sec. 24	3.5	19.7	M.F.
1184 SFSW Sec. 24	11.0	0.0	M.F.
1183 NESW Sec. 24	36.0	4.0	M.F.
344 SENW Sec. 24	37.2	1.5	M.F.
1131 NWSW Sec. 24	33.0	2.8	M.F.
1182 NESH Sec. 23	35.0	0.0	M.P.
477 NWNW-Pt " 24	8.2	2.8	M.R.
477 NENW-Pt " 24	0.0	6.8	M.F.
428 SWNW Sec. 24	33.5	0.6	M.R.
428-S ₁ N ₁ NENW Sec. 24	0.0	1.0	M.F.
1180 SWNE Sec. 23	37.5	0.0	T.M.
477			
River Basin			

Information From:

Ralph Miller

6	5	4	3	2	1
7	8	9	10	11	12
18	17	16	15	14	13
19	20	21	22	23	24
30	29	28	27	26	25
31	32	33	34	35	36

Land Ownership

T. 31N R 24E Plat No. 68

Farm Checked: Date 8-16-66

MONTANA WATER RESOURCES BOARD

Photo No. 58-19

Water Resources Survey

By _____ Ken _____

Legal Land Owner Indian - See allotment No's Address.....

Operator.....Wm. Snell (leaser).....Address.....

Water is delivered by:— 1. Private System; 2. Ditch Company; 3. State Project; 4. Federal Project; 5. Irrigation District

[illegible]

NOTE: R--Denotes Regular Irrigation. F--Flood Irrigation.

Adequate Supply:	Yes	No	Explain
------------------	-----	----	---------

Remarks

Remarks				
224	SENW	Sec. 6	27.4	0.6
275	SENE	Sec. 5	0	11.0
275	NESE	Sec. 5	2.9	21.9
257	NWNW	Sec. 5	1.5	18.5
257	SWNW	Sec. 5	13.5	4.7
254	NWSW	Sec. 5	33.0	2.0
260	SWSE	Sec. 5	27.5	11.0
266	NWSE	Sec. 5	35.5	0.0
273	SWNE	Sec. 5	10.0	18.7
265	SESW	Sec. 5	26.3	2.4
251	NESW	Sec. 5	35.0	0.0
252	SENW	Sec. 5	25.3	0.0

258	SESE	Sec. 6	30.2	7.2
258	NWNE	Sec. 5	0.0	18.0
259	NESE	Sec. 6	36.3	3.0
250	SENE	Sec. 6	24.0	0.0
255	NWSE	Sec. 6	33.4	5.7
525	SWNE	Sec. 6	36.6	0.0
249	NENF	Sec. 6	4.8	5.2
249	NENW	Sec. 5	0.0	21.0
527	NWNE	Sec. 6	2.3	13.7
225	SESW	Sec. 6	33.6	2.4
223	NESW	Sec. 6	37.5	0.0
253	SWSE	Sec. 6	33.8	3.4

River Basin

Also in: Plat No.	Twp.	Rge.	Plat No.	Twp.	Rge.	Plat No.	Twp.	Rge.
Plat No.	Twp.	Rge.	Plat No.	Twp.	Rge.	Plat No.	Twp.	Rge.

Information From:
Falph Miller

5	6	4	3	2	1
7	8	9	10	11	12
18	17	16	15	14	13
19	20	21	22	23	24
30	29	28	27	26	25
31	32	33	34	35	36

Land Ownership

County.....Maine

NY 314-1824

Page No. 68

Farm Checked: Date _____

Photo No. 58-19

By Ken

Legal Land Owner Indian - See allotment No's

Address

Operator: Kenny Bear (please)

Address

Water is delivered by:— 1 Private System;

2. Ditch Company;

3. State Project;

4. Federal Projects:

5. Irrigation District

App. No. Decree No.	NAME OF APPROPRIATOR TO WHOM DECREED	NAME OF STREAM	Date App. Date Priority	Miner's Inches	In Use	NAME OF DITCH (Water Delivered By)	No.	R/F	Present Irr. Acres	Irrigable Acres
See Proj		Milk River				Milk River Unit	4	R	708	0

NOTE: R.—Denotes Regular Irrigation. F.—Flood Irrigation.

Adequate Supply:	Yes	No	Explain
Remarks			

194	SWNW	Sec. 6	12.5	7.5
195	NWSW	Sec. 6	32.5	0.5
201	SWSW		29.0	2.1
310	NWSW	Sec. 7	28.9	0.0
673	NFNW	Sec. 7	28.2	9.8
328	NWNW	Sec. 7	8.2	20.6
354	NFSW	Sec. 7	37.0	0.0
378	NWNE	Sec. 7	39.1	0.0
352	NWSE	Sec. 7	25.5	9.4
323	SWSE	Sec. 7	33.3	3.9

River Basin

Also in: Plat No.	Twp.	Rge.	Plat No.	Twp.	Rge.	Plat No.	Twp.	Rge.
Plat No.	Twp.	Rge.	Plat No.	Twp.	Rge.	Plat No.	Twp.	Rge.

Information From:

Falph Miller

6	5	4	3	2	1
7	8	9	10	11	12
18	17	16	15	14	13
19	20	21	22	23	24
30	29	28	27	26	25
31	32	33	34	35	36

Land Ownership

Plat No. 68. ...

MONTANA WATER RESOURCES BOARD
Water Resources Survey

Farm Checked: Date _____

Photo No. 5E-16

By Ken

Legal Land Owner Indian - See Allotment No's

Address _____

(Operator W. Bigby (leasee)).

Address

Water is delivered by:— 1 Private System.

2. Ditch Company;

3. State Project:

~~XX~~. Federal Project;

5. Irrigation District

App. No. Decree No.	NAME OF APPROPRIATOR TO WHOM DECREED	NAME OF STREAM	Date Date	App. Priority	Miner's Inches	In Use	NAME OF DITCH (Water Delivered By)	No.	R/F	Present Irr. Acres	Irrigable Acres
See Proj.		Milk River					Milk River Unit	4	R		

NOTE: R--Denotes Regular Irrigation. F--Flood Irrigation.

Adequate Supply:	Yes	No	Explain
Remarks			

227A	FE NWSW	0.0	5.6
1058	NFSE	37.1	1.5
331	SFSE	38.2	0.0
333	SWSW	29.5	0.0
406-Fe.	NWSW, NWSW	4.2	17.9
247	NWSE	21.5	0.4
330	SESW	33.3	1.3
332	SWSE	33.0	2.0
549	SWNE	1.0	13.0
550	SENE	14.5	1.5

River Basin

Also in: Plat No.	Twp.	Rge.	Plat No.	Twp.	Rge.	Plat No.	Twp.	Rge.
Plat No.	Twp.	Rge.	Plat No.	Twp.	Rge.	Plat No.	Twp.	Rge.

Information From:
Ralph Miller

6	5	4	3	2	1
7	8	9	10	11	12
18	17	16	15	14	13
19	20	21	22	23	24
30	29	28	27	26	25
31	32	33	34	35	36

Land Ownership.....

.....

.....

County blaine

T 31N R 24E Plat No 68

MONTANA WATER RESOURCES BOARD
Water Resources Survey

Farm Checked: Date _____

Photo No. 5E-15

By _____ Ken

Legal Land Owner Wm. Long Knife

Address _____

Operator J. Modic

Address.

Water is delivered by:— 1. Private System;

2. Ditch Company;

3. State Project;

4. Federal Project;

5. Irrigation District

NOTE: R—Denotes Regular Irrigation. F—Flood Irrigation.

Adequate Supply:	Yes	No	Explain
Remarks:			

River Basin.

Information From:
Ralph Miller

6	5	4	3	2	1
7	8	9	10	11	12
18	17	16	15	14	13
19	20	21	22	23	24
30	29	28	27	26	25
31	32	33	34	35	36

Land Ownership

T. 31N., R. 24E. Plat. No. 68.....

Farm Checked: Date 6-9-66

MONTANA WATER RESOURCES BOARD
Water Resources Survey

Photo No. 5F-15, 16

By _____ Ken

Legal Land Owner A. F. Klinger

Address.....Cuttank

Operator. Same.

Address

Water is delivered by:— 1. Private System; 2. Ditch Company; 3. State Project; 4. Federal Project; 5. Irrigation District

[illegible]

NOTE: R—Denotes Regular Irrigation. F—Flood Irrigation.

Adequate Supply:	Yes	No	Explain
Remarks			

River Basin

Also in: Plat No. <u>8</u>	Twp. <u>32N</u>	Rge. <u>24E</u>	Plat No.	Twp.	Rge.	Plat No.	Twp.	Rge.
Plat No.	Twp.	Rge.	Plat No.	Twp.	Rge.	Plat No.	Twp.	Rge.

Information From:
Field Survey &
Leonard Calvert

6	5	4	3	2	1
7	8	9	10	11	12
13	14	15	16	17	18
19	20	21	22	23	24
25	26	27	28	29	30
31	32	33	34	35	36

Land Ownership

County Elaine

T. 21K R 24F Plat No. 68

Farm Checked: Date 6-13-66

Water Resources Survey

Photo No. 5F-17

By Ken

Legal Land Owner Edward & Mary Kubitza

Address.....Harlem

Operator.....Same.

Address.

Water is delivered by:— 1. Private System;

2. Ditch Company;

3. State Project;

4. Federal Project;

5. Irrigation District

*Cont.

NOTE: R—Denotes Regular Irrigation. F—Flood Irrigation.

Adequate Supply: Yes ☐ No ☐ Explain _____
Remarks _____

* Edward & Mary Kubitza 179F-336 - 40 acres

River Basin

Also in: Plat No58	Twp. 32N	Rge24E	Plat No.	Twp.	Rge	Plat No.	Twp.	Rge
Plat No.	Twp.	Rge	Plat No.	Twp.	Rge	Plat No.	Twp.	Rge

Information From:
Edward Kubitza

6	5	4	8	2	1
7	8	9	10	11	12
18	17	16	15	14	13
19	20	21	22	23	24
30	29	28	27	26	25
31	32	33	34	35	36

Land Ownership

.....

.....

Plot No. 68

Photo No. 5F-15

By _____

Address.

Address

5. Irrigation District

Information From:
Ralph Miller

6	5	4	3	2	1
7	8	9	10	11	12
18	17	16	15	14	13
19	20	21	22	23	24
30	29	28	27	26	25
31	32	33	34	35	36

Land Ownership

County Blaine

T. 31N. R. 24E. Plat. No. 68.

MONTANA WATER RESOURCES BOARD
Water Resources Survey

Farm Checked: Date _____

Photo No. SF-15

By _____ Ken _____

Legal Land Owner Isabell. Lodge

Address.....

Operator	Address
1	2
3	4
5	6
7	8
9	10
11	12
13	14
15	16
17	18
19	20
21	22
23	24
25	26
27	28
29	30
31	32
33	34
35	36
37	38
39	40
41	42
43	44
45	46
47	48
49	50
51	52
53	54
55	56
57	58
59	60
61	62
63	64
65	66
67	68
69	70
71	72
73	74
75	76
77	78
79	80
81	82
83	84
85	86
87	88
89	90
91	92
93	94
95	96
97	98
99	100

Water is delivered by:— 1. Private System; 2. Ditch Company; 3. State Project; 4. Federal Project; 5. Irrigation District

1. The first step in the process of identifying a problem is to recognize that a problem exists. This involves gathering information about the situation and identifying the specific issue that needs to be addressed.

NOTE: R—Denotes Regular Irrigation. F—Flood Irrigation.

Adequate Supply:	Yes	No	Explain:

Remarks

417	SFNW	Sec. 2	10.5	0.0
417	NWNW, NFNW	" "	0.0	34.0
417	SWNW	" "	10.3	15.6
			20.8	49.6

River Basin

Also in: Plat No.	Twp.	Rge	Plat No.	Twp.	Rge	Plat No.	Twp.	Rge
Plat No.	Twp.	Rge	Plat No.	Twp.	Rge	Plat No.	Twp.	Rge

Information From:
Ralph Miller

6	5	4	3	2	1
7	8	9	10	11	12
18	17	16	15	14	13
19	20	21	22	23	24
30	29	28	27	26	25
31	32	33	34	35	36

Land Ownership

Farm Checked: Date _____

MONTANA WATER RESOURCES BOARD
Water Resources Survey

Photo No. 5P-15

By Ken

Legal Land Owner Robert Lodge

Address.

Operator W. Tucker

Address.

Water is delivered by:- 1. Private System;

2. Ditch Company:

3. State Project:

4. Federal Project:

5. Irrigation District

App. No. Decree No.	NAME OF APPROPRIATOR TO WHOM DECREED	NAME OF STREAM	Date Date	App. Priority	Miner's Inches	In Use	NAME OF DITCH (Water Delivered By)	No.	R/F	Present Irr. Acres	Irrigable Acres
418		Milk River			37.8 0.4		Milk River Unit	4	F	37.8	

NOTE: R—Denotes Regular Irrigation. F—Flood Irrigation.

Adequate Supply:	Yes	No	Explain:
Remarks:			

River Basin

Information From:
Ralph Miller

Also in:	Plat No.	Twp.	Rge.	Plat No.	Twp.	Rge.	Plat No.	Twp.	Rge.
	Plat No.	Twp.	Rge.	Plat No.	Twp.	Rge.	Plat No.	Twp.	Rge.

6	5	4	3	2	1
7	8	9	10	11	12
18	17	16	15	14	13
19	20	21	22	23	24
30	29	28	27	26	25
31	32	33	34	35	36

Land Ownership.....

.....

.....

County . . . Maine

T31N R24E Plat No. 68

Farm Checked: Date 6-14-66

MONTANA WATER RESOURCES BOARD
Water Resources Survey

Photo No 5E-14

By _____ Ken _____

Legal Land Owner: Lawrence McKinley Address: _____

Operator. Del Roy Stout (buying) Address Harlem'

Water is delivered by:— 1. Private System; 2. Ditch Company; 3. State Project; 4. Federal Project; 5. Irrigation District

[illegible]

NOTE: R—Denotes Regular Irrigation. F—Flood irrigation.

Adequate Supply: Yes ☐ No ☐ Explain: _____

Remarks: _____

Contract No 14-06-600-8540 - 80 acres

River Basin.

Also in: Plat No. 69 Twp. 32N Rge. 25E Plat No. Twp. Rge Plat No. Twp. Rge
Plat No. Twp. Rge Plat No. Twp. Rge Plat No. Twp. Rge

Information From:
Del Stout

6	5	4	3	2	1
7	8	9	10	11	12
18	17	16	15	14	13
19	20	21	22	23	24
30	29	28	27	26	25
31	32	33	34	35	36

Land Ownership

County Maine

T 315 P.29E Plat No. 68

Farm Checked: Date _____

Photo No. 5R-15

Bv... Ken

Legal Land Owner Pattlesnake Trail

Address.

Operator

Address

Water is delivered by:— 1. Private System:

2. Ditch Company;

3. State Project;

4. Federal Project;

5. Irrigation District

NOTE: R—Denotes Regular Irrigation. F—Flood Irrigation.

Adequate Supply:	Yes	No	Explain
Remarks			

338, NESW Sec. 2 37.2 0.0

River Basin

Also in: Plat No.	Twp.	Rge.	Plat No.	Twp.	Rge.	Plat No.	Twp.	Rge.
Plat No.	Twp.	Rge.	Plat No.	Twp.	Rge.	Plat No.	Twp.	Rge.

Information From:
Ralph Miller

6	5	4	3	2	1
7	8	9	10	11	12
18	17	16	15	14	13
19	20	21	22	23	24
30	29	28	27	26	25
31	32	33	34	35	36

Land Ownership.

County Maine

T. 32N. R. 24E ... Plat. No. 68

Farm Checked: Date 6-14-66

MONTANA WATER RESOURCES BOARD

Photo No. 5F-14

Water Resources Survey

By _____ Ken

Legal Land Owner Del Roy Stout

Address.....Harlem

Operator. Same.

Address.

Water is delivered by:- 1. Private System;

2. Ditch Company;

3. State Project;

4. Federal Project;

5. Irrigation District

[illegible]

NOTE: R--Denotes Regular Irrigation. F--Flood Irrigation.

Adequate Supply:	Yes	No	Explain
Remarks:			

River Basin

Also in:	Plat No.	Twp.	Rge	Plat No.	Twp.	Rge	Plat No.	Twp.	Rge
	Plat No 69	Twp 32N	Rge 25E	Plat No.	Twp.	Rge	Plat No.	Twp.	Rge

Information From:
Del Street

6	5	4	3	2	1
7	8	9	10	11	12
18	17	16	15	14	13
19	20	21	22	23	24
30	29	28	27	26	25
31	32	33	34	35	36

Land ownership

County Blaine

T. 318 R24F

Plat. No. 68

For Checked: Date 6-6-66

MONTANA WATER RESOURCES BOARD
Water Resources Survey

Photo No. 5E-19

By .. Ken.

Legal Land Owner T. N. Winter

Address.

Operator

Address

Water is delivered by:- 1. Private System;

2. Ditch Company;

3. State Project;

4. Federal Project.

~~X~~ Irrigation District

NOTE: R—Denotes Regular Irrigation. F—Flood Irrigation.

Adequate Supply:	Yes	No	Explain
Remarks			

River Basin

Information From:
T. N. Winter

6	5	4	3	2	1
7	8	9	10	11	12
13	14	15	16	17	18
19	20	21	22	23	24
25	26	27	28	29	30
31	32	33	34	35	36

Land Ownership

County Elbertine

T 31N.....R 25E..... Plat No. 69.....

Farm Checked: Date Aug. 16, 1966

MONTANA WATER RESOURCES BOARD
Water Resources Survey

Photo No. 4R-204, 204

By . . . J. Pouliot

Legal Land Owner: John Kay, Esq. Address:

Operator	Address
...	...

Water is delivered by:— 1. Private System; 2. Dutch Company; 3. State Project; 4. Federal Project; 5. Irrigation District

NOTE: R—Denotes Regular Irrigation. F—Flood Irrigation.

Adequate Supply: Yes		No	Explain
Remarks			

430	Farth Boy, John	1.5	FX
430	Farth Boy, John	22.0	FX
431	Farth Boy, John	20.0	FX
430	Farth Boy, John	10.0	FX
430	Farth Boy, John	3.5	FX

River Basin

Information From:

Ralph Miller

6	5	4	3	2	1
7	8	9	10	11	12
18	17	16	15	14	13
19	20	21	22	23	24
30	29	28	27	26	25
31	32	33	34	35	36

Land Ownership

County Blaine

Farm Checked: Date June 23, 1966

By Bob

STATE OF MONTANA
WATER CONSERVATION BOARD
Water Resources Survey

T 31N...R 25E... Plat No. 69...

Photo No. 4R-204, 206, 208

5R-11, 12, 13

Legal Land Owner.....Cronk Ranch Inc. (Send Book)

Address.....Harlem, Montana

Operator

Address

Water is delivered by:-- 1 Private System;

2. Ditch Company;

3. State Project;

4. Federal Project;

5. Irrigation District

App. No. Decree No.	NAME OF APPROPRIATOR TO WHOM DECEDED	NAME OF STREAM	Date App. Date Priority	Miner's Inches	In Use	NAME OF DITCH (Water Delivered By)	No.	R/F	Present Irr. Acres	Irrigable Acres	
A-1079	Bernard Ellers	Savoy Creek	8-30-00	400	Stock						
A-1072	Wm. Bent	Savoy Creek	10-29-92	100	Stock						
A-1092	Frederick & Teres.	Vegen Savoy Creek	8-1-02	1000	Stock						
A-597	Polly Gates & Wm. Daniel	King Coulee	4-29-04	4000	Yes	Gates-McDaniel CronkDt	1	F	39	80	
A-1407	Polly Gates	A Coulee	12-27-01	200	Stock						
A-1408	Polly Gates	A Coulee	12-27-01	200	Stock						
A-1035	Wm. J. McConnel	Savoy Creek	3-25-96	2000	Stock						
A-1086	Wm. J. McConnel	Savoy Creek	4-4-96	2000	Stock						
A-1038	Wm. T. McDaniel	Savoy Creek	8-4-98	1000	Yes	McDaniel (Cronk) Ditch	1	F	35	70	
A-1089	Wm. T. McDaniel	Savoy Creek	7-27-99	1000	Stock						
A-1094	Nathaniel Wolary	Savoy Creek	3-25-96	3000	Yes	Wolary (Cronk) Ditchs			455	0	
A-1095	Nathaniel Wolary	Savoy Creek	5-3-96	3000	Yes						
A-1077	John C. & Annie Cronk	Savoy Creek	9-26-03	100	Yes	Cronk Ditch & Dikes	1	F	195	32	
A-667	John C. Cronk	Milk River	7-1-19	1000	Yes						
A-465	John C. Cronk	Eureka Creek	7-1-19	1000	Yes				685	102	
*NOTE: R--Denotes Regular Irrigation. F--Flood Irrigation.							Cronk Pumps	4	R	640	153

* NOTE: R--Denotes Regular Irrigation. F--Flood Irrigation.

Crank Pumps

4 F

640

153

Adequate Supply: Yes No Explain
Remarks

* Pump Contract I 79R-1347 200 acres

River Basin

Information From:

Mr. John Cronk

Also in: Plat No.	Twp.	Rge.	Plat No.	Twp.	Rge.	Plat No.	Twp.	Rge.
Plat No.	Twp.	Rge.	Plat No.	Twp.	Rge.	Plat No.	Twp.	Rge.

6	5	4	3	2	1
7	8	9	10	11	12
18	17	16	15	14	13
19	20	21	22	23	24
30	29	28	27	26	25
31	32	33	34	35	36

Land Ownership

Farm Checked Date June 29, 1966

MONTANA WATER RESOURCES BOARD
Water Resources Survey

Photo No. 45-208; 35-8

By _____, Feb. _____, 19____.

Legal Land Owner: Bartlett & Dorothy Chamberlin

Address Harlow, Mont.

Operator.

Address.

Water is delivered by:— 1. Private System;

2. Ditch Company:

3. State Project:

4. Federal Project;

5. Irrigation District

[illegible]

NOTE: R—Denotes Regular Irrigation. F—Flood Irrigation.

Adequate Supply: Yes No Explain

Remarks

* Bartlett & Dorothy Chamberlin - Contract # 14-06-600-2965 - 35 acres

River Basin

Also in: Plat No.	Twp.	Rge.	Plat No.	Twp.	Rge.	Plat No.	Twp.	Rge.
Plat No. 70	Twp. 31N	Rge. 2E	Plat No.	Twp.	Rge.	Plat No.	Twp.	Rge.

Information From:
Mr. Bert Chamberlin