

6	5	4	3	2	1
7	8	9	10	11	12
18	17	16	15	14	13
19	20	21	22	23	24
30	29	28	27	26	25
31	32	33	34	35	36

Land Ownership .....

.....

.....

County MaineT 31N R 25E Plat No. 6Farm Checked: Date June 29, 1966MONTANA WATER RESOURCES BOARD  
Water Resources SurveyPhoto No. 4F-102, 103, 206By Lot4F-208Legal Land Owner Rosea G. & Anna BosleyAddress 3117 Central, Ct. FallsOperator Virgil BertiniAddress Rt. 1, Harlem

Water is delivered by:-- 1. Private System;

2. Ditch Company;

3. State Project;

4. Federal Project;

5. Irrigation District

App. No. Decree No.	NAME OF APPROPRIATOR TO WHOM DECREED	NAME OF STREAM	Date App. Date Priority	Miner's Inches	In Use	NAME OF DITCH (Water Delivered By)	No.	R/F	Present Irr. Acres	Irrigable Acres
A-657	Antionette Bosley	Milk River	5-20-06	2000	gim	Stock				
A-1073	Antionette Bosley & Ida Larson	Savoy Creek	10-10-03	1500	No					
A-1091	Ella E. Sharples	Savoy Creek	4-24-07	400	No					
* See Water Contracts - Milk River Project (U.S.B.R.)					Yes	Bosley Pump & Ditch	4	R	208	10

NOTE: R--Denotes Regular Irrigation. F--Flood Irrigation.

Adequate Supply: Yes No Explain  
Remarks\* H. G. & Donald Bosley - Contract No. 1 795 - 625 - 40 acres  
14 - 06 - 600 - 3888 - 120 acres

River Basin

Also in: Plat No. <u>    </u> Twp. <u>    </u> Rge <u>    </u>	Plat No. <u>    </u> Twp. <u>    </u> Rge <u>    </u>	Plat No. <u>    </u> Twp. <u>    </u> Rge <u>    </u>
Plat No. <u>    </u> Twp. <u>    </u> Rge <u>    </u>	Plat No. <u>    </u> Twp. <u>    </u> Rge <u>    </u>	Plat No. <u>    </u> Twp. <u>    </u> Rge <u>    </u>

Information From:  
Virgil Bertini

6	5	4	3	2	1
7	8	9	10	11	12
18	17	16	15	14	13
10	20	21	22	23	24
30	29	28	27	26	25
31	32	33	34	35	36

Land Ownership

11-A

County Blaine

T 21N R 23E Plat No. 69

Farm Check-off Date August 4, 1967

# MONTANA WATER RESOURCES BOARD

Photo No. 65-208, 101

## Water Resources Survey

By Lave & Jew

Legal Land Owner Indian - See Allotment No's

Address

Operator Smith C'Eryan (Leasee)

Address

Water is delivered by: - 1. Private System:

2. Ditch Company:

3. State Project:

4. Federal Project:

5. Irrigation District

App. No. Decree No.	NAME OF APPROPRIATOR TO WHOM DECREE	NAME OF STREAM	Date App. Date Priority	Miner's Inches	In Use	NAME OF DITCH (Water Delivered By)	No.	R/F	Present Irr. Acres	Irrigable Acres
	Fort Belknap Indian Irr. Proj. - White Bear Unit					White Bear Unit	4	R	119.8	5
						Cld Pump	4	F	0	95
	Allot # 1177 Sec. 23	SEFN								
	Allot # 1177 Sec. 24	Lot 6								
		Lot 7								
		SWSW								
		NESE								

NOTE: R--Denotes Regular Irrigation. F--Flood Irrigation.

Adequate Supply: Yes No Explain

Remarks

1177	C'Eryan, Smith	6.2	FX
1177	" "	26.0	FX
"	" "	7.5	I
"	" "	30.1	FX
"	" "	32.0	FX
"	" "	15.4	FX
1146	Bear Nations	25.8	I

River Basin

Also in: Plat No.	Twp.	Rge.	Plat No.	Twp.	Rge.	Plat No.	Twp.	Rge.
Plat No.	Twp.	Rge.	Plat No.	Twp.	Rge.	Plat No.	Twp.	Rge.

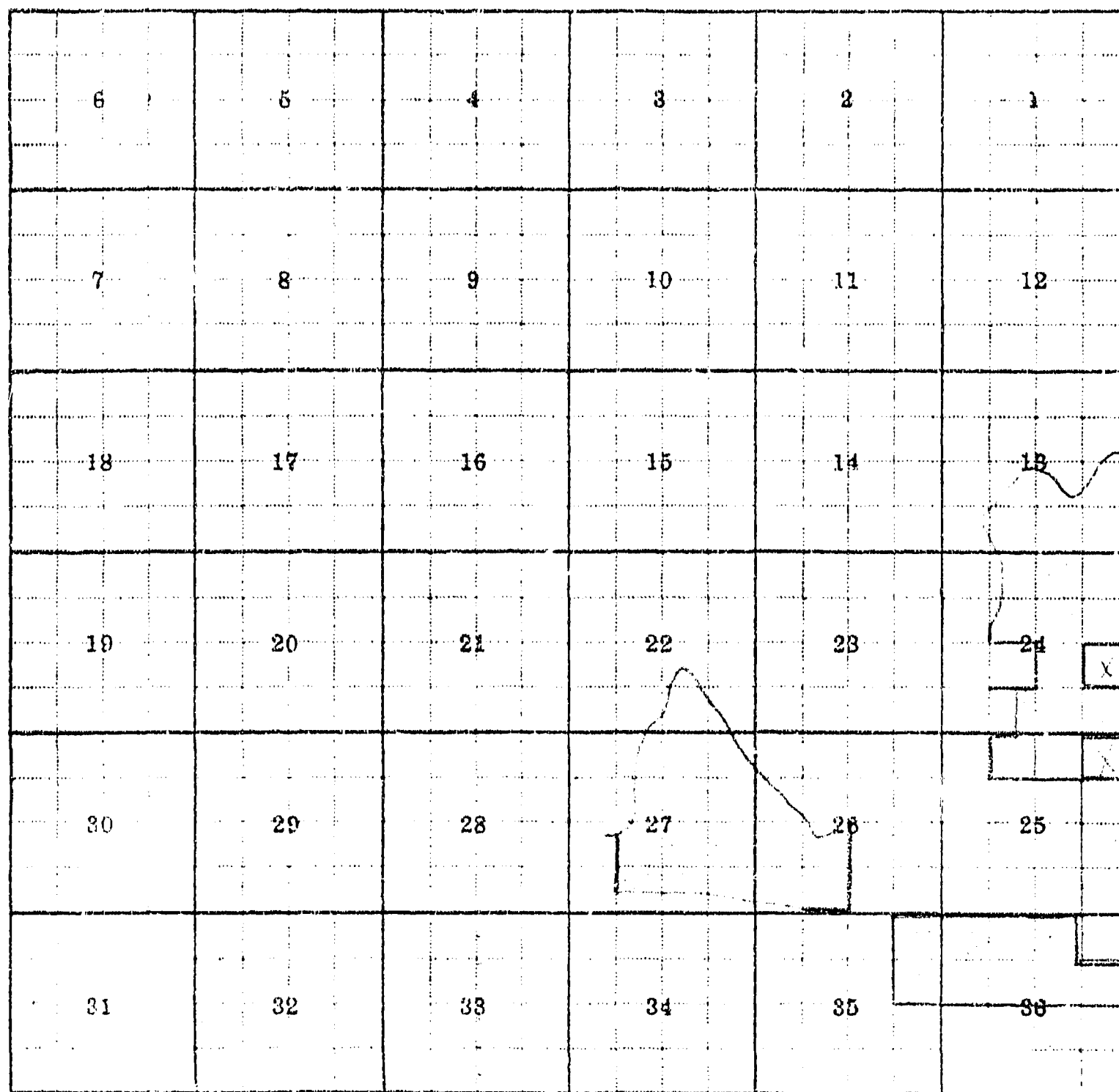
Information From:

Clarence Adams

6	5	4	3	2	1
7	8	9	10	11	12
18	17	16	15	14	13
19	20	21	22	23	24
30	29	28	27	26	25
31	32	33	34	35	36

Land Ownership

Information From:  
Falph Miller



Land Ownership

F-1A

County: Blaine

T 31N R 25E Plat No. 69

Farm Checked: Date Aug. 4, 1966

MONTANA WATER RESOURCES BOARD  
Water Resources Survey

Photo No. 4B-208, 101

By Dave &amp; Joe

Legal Land Owner Indian - See Allotment No.'s

Address:

Operator Fosella Welch

Address:

Water is delivered by: 1. Private System;

2. Ditch Company;

3. State Project;

4. Federal Project;

5. Irrigation District

App. No. Decree No.	NAME OF APPROPRIATOR TO WHOM DECREED	NAME OF STREAM	Date App. Date Priority	Miner's Inches	In Use	NAME OF DITCH (Water Delivered By)	No.	R/F	Present Irr. Acres	Irrigable Acres
									472.0	44.0
		Ft. Belknap Indian Irr. Proj. - White Bear Unit								
	allot #1136	Sec. 23		Lot 7 NWSE						
	allot #1136	Sec. 23		Lot 8 SESW						
	allot #1136	Sec. 23		Lot 9 SWSE						
									472.0	44.0

NOTE: R--Denotes Regular Irrigation. F--Flood Irrigation.

Adequate Supply: Yes No Explain

Remarks

1136 Percy Rock 50.3 F

1136 Percy Rock 13.7 F

467 O'Bryan, Lucy 32.8 I

1134 Fock Gus 25.5 I

1135 Fock, Nina 40.0 I

1137 Fock, Gus, Jr. 37.5 I

1138 Fock, Angela 21.7 I

504 Horn, Percy 38.0 I

1142 Standing Bear

{ Gilbert Horn 2/3

{ Mrs. Minugh 1/9 - 40.0 I

{ Kathline O'Bryan

523 Yellow Head 27.5 I

203 Strong, Joseph 20.4 I

434 Yellow calf 37.5 I

798 Long Fox, Davis 21.2 I

794 Long Fox, Wm. 34.0 I

524 Darkwoman 27.8 I

853 Bushy Head, Michael 20.1 I

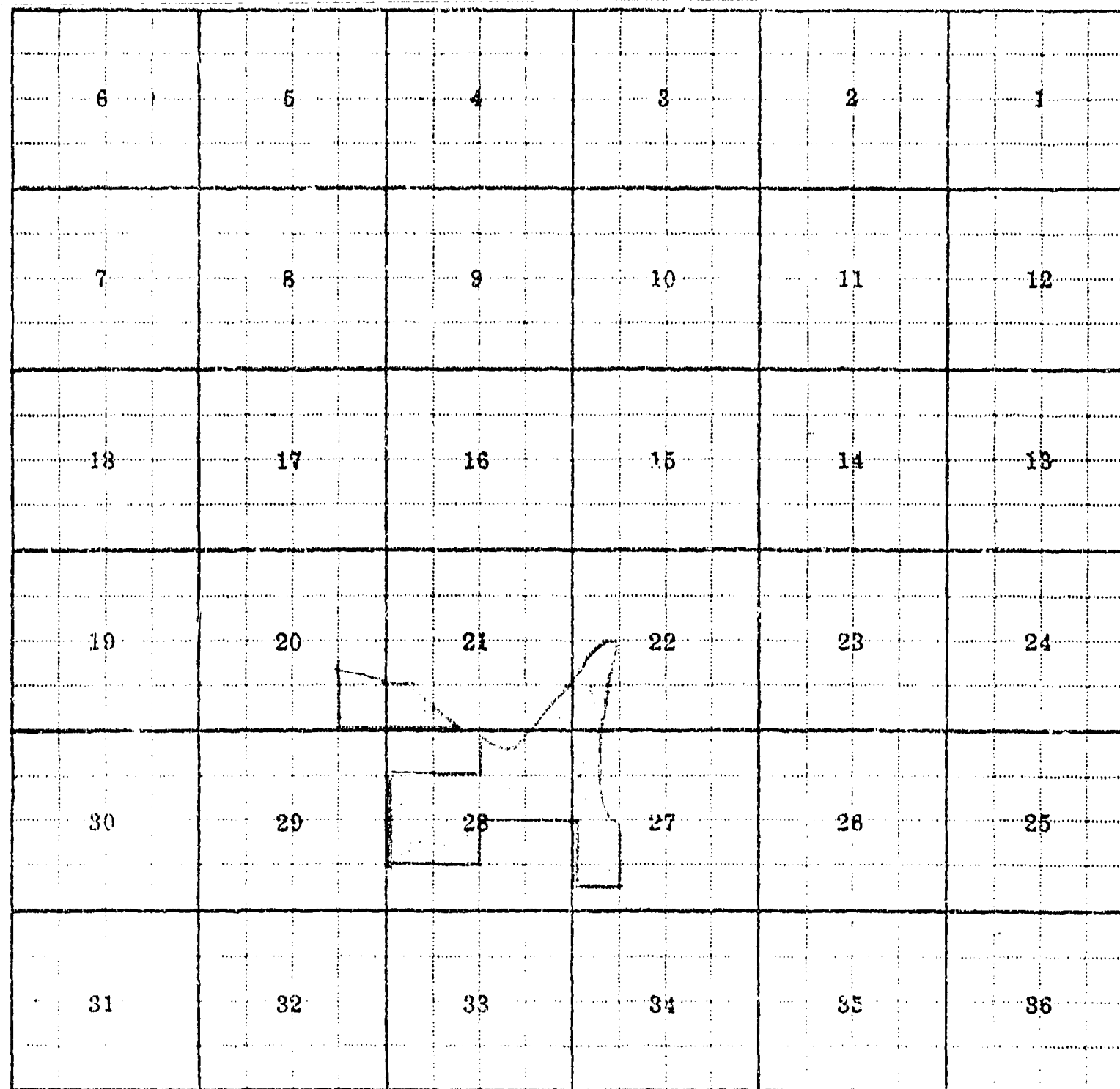
461 Strikes, Newton 38.0 I

River Basin

Information From:  
Ealph Miller

Also in: Plat No.	Twp.	Rge	Plat No.	Twp.	Rge	Plat No.	Twp.	Rge
Plat No.	Twp.	Rge	Plat No.	Twp.	Rge	Plat No.	Twp.	Rge





Land Ownership

T31N R25E Plat No. 69

Farm Checked: Date Aug. 4, 1966

**MONTANA WATER RESOURCES BOARD**  
Water Resources Survey

Photo No. 4B-205, 206, 103

By ..... Dave & Joe .....

104, 105

Legal Land Owner Indian - See Allotment No's Address

Operator.....James Welch (Leasee).....Address.....

Water is delivered by:— 1. Private System; 2. Ditch Company; 3. State Project; 4. Federal Project; 5. Irrigation District

[illegible]

**NOTE: R—Denotes Regular Irrigation. F—Flood Irrigation.**

Adequate Supply: Yes      No      Explain

Remarks

	Remarks				
431	Farth Boy, Mary	4.0	PX		
431	Farth Boy, Mary	33.7	I		
431	Farth Boy, Mary	2.9	I		
429	Farth Boy, Helen	26.5	I		
429	Earth Boy, Helen	5.8	I		
447	Medicine Boy	36.5	PX		
448	Spring Lodge Woman	15.3	PX		
231	Natilda Erasbo	24.3	PX		
232	Theresa Azure	40.0	I		
337	Crisse Thunder Pipe	6.7	I		
337	Crisse Thunder Pipe	- 31.5	I		
438	Camp Mover (Balance White Bear 3-2)	20.0	I		
437	George Long	4.5	PX		
234	Louise Azure	10.0	PX		
233	Erede LeMars	7.0	PX		

River Basin.

Also in: Plat No.	Twp	Rge	Plat No.	Twp	Rge	Plat No.	Twp	Rge
Plat No.	Twp	Rge	Plat No.	Twp	Rge	Plat No.	Twp	Rge

Information From:  
Clarence Adams

6	5	4	3	2	1
7	8	9	10	11	12
13	17	16	15	14	13
19	20	21	22	23	24
30	29	28	27	26	25
31	32	33	34	35	36

Land Ownership

CONFIDENTIAL

T 314 R 257 Pat No 69

Field checked Date Aug. 1, 1966

MONTANA WATER RESOURCES BOARD  
Water Resources Survey

PG No 4P-105, 106

B. LAYTON, JR.

Legal Land Owner: Indian-see Allotment No's

Address

Operator Thomas C. Ryan

Address

Water is delivered by \_\_\_\_\_ Private System.

2 Ditch Company.

### 3. State Project:

4 Federal Project:

### 5. Irrigation District

**NOTE:** R—Denotes Regular Irrigation      F—Flood Irrigation.

Adequate Supply	Yes	No	Explain
Remarks			

899 Martin Johnson 6.0 1X

899	Martin Johnson	6.7	13
-----	----------------	-----	----

River Basin

Also in: Plat No.	Twp	Rge	Plat No.	Twp	Rge	Plat No.	Twp.	Rge
Plat No.	Twp	Rge	Plat No.	Twp	Rge	Plat No.	Twp.	Rge

Information From:

6	5	4	3	2	1
7	8	9	10	11	12
18	17	16	15	14	13
19	20	21	22	23	24
30	29	28	27	26	25
31	32	33	34	35	36

Land Ownership

Farm Checked: Date Aug. 3, 1966

**MONTANA WATER RESOURCES BOARD**  
Water Resources Survey

Photo No. 45-204, 106, 104, 105

By Love & Joe

Legal Land Owner..... Indian - See Allotment No's..... Address.....

Operator..... Gerald O'Bryan (Leasee)..... Address.....

Water is delivered by:-- 1. Private System; 2. Ditch Company; 3. State Project; 4. Federal Project; 5. Irrigation District

[illegible]

**NOTE: R—Denotes Regular Irrigation. F—Flood Irrigation.**

Adequate Supply: Yes      No      Explain

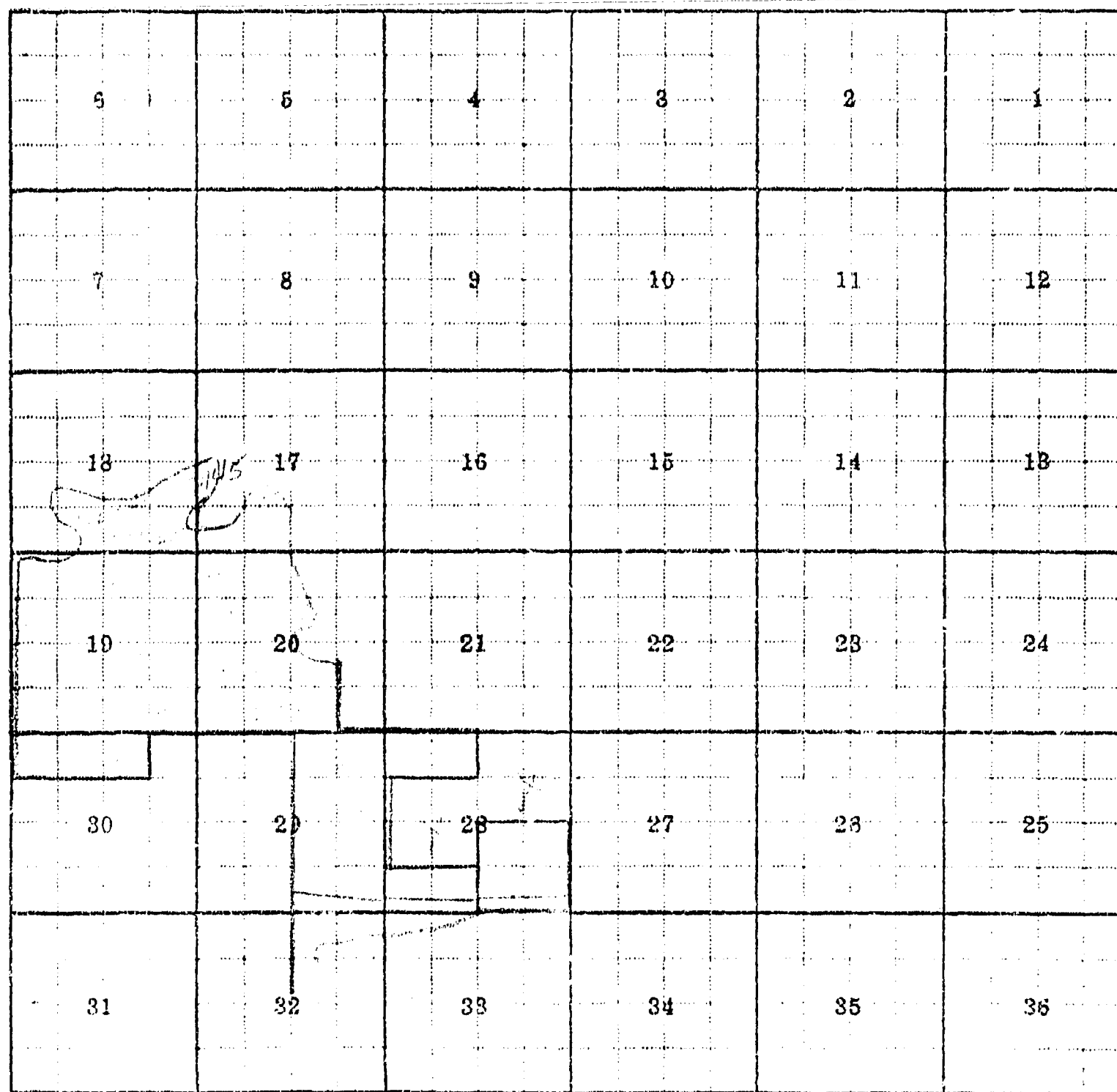
Remarks

441	First Raised #1, Leo	31.1	I	1143	Old Thunder	32.4	I
441	First Raised #1, Leo	8.0	PX ?	443	First Raised, Leo, Jr.	36.9	I
445	Rolley Martin First Raised	4.0	PX	439	First Raised	24.0	I
445	Ruby First Raised	24.0	PX	270	First Raised, Mary	33.0	I
445	Ruby First Raised	25.0	PX	267	First Raised, Henry	28.0	I
1144	Chief Woman	18.0	PX	1145	Old Thunder, Walter	36.0	I
271	Amos First Raised	7.6	PX	711	Defends the Lodge	27.5	I
271	Amos First Raised	7.7	I	444	First Raised, Eveline	26.5	I
271	Amos First Raised	15.7	PX	440	Walking Wind	39.0	I
458	Make Up, Mary	26.5	I	269	First Raised, Josephine	14.1	I
				269	First Raised, Alice	27.2	I
				858	Sanders, Fueben	36.0	I
					River Basin		

CONTINUED ON OTHER SHEET

Also in: Plat No.	Twp.	Rge.	Plat No.	Twp.	Rge.	Plat No.	Twp.	Rge.
Plat No.	Twp.	Rge.	Plat No.	Twp.	Rge.	Plat No.	Twp.	Rge.

Information From:  
Miller/ & Engineer



Land Ownership .....

.....

.....

County Elaine

T 21N R 25E Plat No. 69

Farm Checked: Date Aug. 1966

**MONTANA WATER RESOURCES BOARD**  
Water Resources Survey

Photo Nos. 48-204, 106, 104, 105

By        Joe Bouliot.

Legal Land Owner Indian See Allotment No's

Address

Operator..... Gerald G. Ryan (Leased)

Address

Water is delivered by:- 1. Private System.

2. Ditch Company;

3. State Project;

4. Federal Project;

## 5. Irrigation District

**NOTE: R--Denotes Regular Irrigation. F--Flood Irrigation.**

Adequate Supply:	Yes	No	Explain
Remarks			

859	Sar	s, Walter	40.0	I
442	Fi	Raised, Estella	31.0	I
271	Amos	First Raised	34.0	FX
446	Last	Raised	36.0	FX
272	First	Raised, Byron	35.2	I
1160	Shawl,	James	22.0	I
357	Bull	Chief, Herbert	36.0	I
854	Chamberlain,	Frank	38.8	I
177	King,	Cora	30.0	FX
181	King,	Richard	20.6	FX
455	Eagle	Child	35.7	FX
682	Crane	Child	35.7	FX

1161	Shawl, Joseph	32.4	FX
444	Eveline First Paired	18.1	FX
445	Fuby First Paired	23.0	FX
446	Last Paired	9.8	FX
1160	James Shawl	23.0	FX
433	Lucille Earth Boy	23.7	FX
432	James Earth Boy	21.0	I
432	James Earth Boy	15.0	FX
336	Rising Day	38.6	I
429	Helen Earth Boy	5.4	FX
423	Lucille Earth Boy		

## River Basin

see other sheet for  
totals

Information From:

Also in:	Plat No.	Twp.	Rge.	Plat No.	Twp.	Rge.	Plat No.	Twp.	Rge.
	Plat No.	Twp.	Rge.	Plat No.	Twp.	Rge.	Plat No.	Twp.	Rge.



6	5	4	3	2	1
7	8	9	10	11	12
18	17	16	15	14	13
19	20	21	22	23	24
30	29	28	27	26	25
31	32	33	34	35	36

Land Ownership .....

.....

.....

County Llaine

T 31N R25E Plat No. 69

Farm Checked: Date July 14, 1966

## MONTANA WATER RESOURCES BOARD

Photo No 47-206, 208

## Water Resources Survey

By Rob .....

Legal Land Owner, Arthur Juchnick..... Address.....

Operator..... Address.....

Water is delivered by:— 1. Private System; 2. Ditch Company; 3. State Project; 4. Federal Project; 5. Irrigation District

[illegible]

**NOTE: R—Denotes Regular Irrigation. F—Flood Irrigation.**

Adequate Supply: Yes	No	Explain
Remarks		

River Basin.....

Information From:  
Field Survey

Also in: Plat No.	Twp.	Rge.	Plat No.	Twp.	Rge.	Plat No.	Twp.	Rge.
Plat No.	Twp.	Rge.	Plat No.	Twp.	Rge.	Plat No.	Twp.	Rge.

6	6	4	3	2	1
7	8	9	10	11	12
18	17	16	15	14	13
19	20	21	22	23	24
30	29	28	27	26	25
31	32	33	34	35	36

Land Ownership

County      Blaine

Farm Checked: Date July 14, 1966

**MONTANA WATER RESOURCES BOARD**  
Water Resources Survey

Photo No. SF-296, 208

Dr. . . . . . Lot.

Legal Land Owner J. F. Forgey..... Address.....

Operator: Sam Kubitza (leasing) Address: Harlow

Water is delivered by:— 1. Private System; 2. Ditch Company. 3. State Project; 4. Federal Project; 5. Irrigation District

NOTE: R—Denotes Regular Irrigation. F—Flood Irrigation.

Adequate Supply:	Yes	No	Explain
Remarks			

Mrs. Kubitzka states there isn't enough water to irrigate any more than shows

## River Basin

Also in: Plat No.	Twp.	Rge	Plat No.	Twp.	Rge	Plat No.	Twp.	Rge
Plat No.	Twp.	Rge	Plat No.	Twp.	Rge	Plat No.	Twp.	Rge

Information From:  
Sam Rubitza

6	5	4	3	2	1
7	8	9	10	11	12
18	17	16	15	14	13
19	20	21	22	23	24
29	28	27	26	25	
31	32	33	34	35	36

Land Ownership

County Maine

T 31E R25E Plat No. 69

Farm Checked. Date July 12, 1966

**MONTANA WATER RESOURCES BOARD**  
Water Resources Survey

Photo No. 41-206, 208

By \_\_\_\_\_

52-10

Legal Land Owner Sam Kabitza

Address harlem, Montana

Operator

Address

Water is delivered by:— 1. Private System;

2. Ditch Company:

3. State Project:

4. Federal Project:

## 5. Irrigation District

[illegible]

**NOTE: R—Denotes Regular Irrigation. F—Flood Irrigation.**

Adequate Supply:	Yes	No	Explain
Remarks			

## River Basin

Information From:  
Sam Kubitzka

Also in: Plat No. ....	Twp. ....	Rge. ....	Plat No. ....	Twp. ....	Rge. ....	Plat No. ....	Twp. ....	Rge. ....
Plat No. ....	Twp. ....	Rge. ....	Plat No. ....	Twp. ....	Rge. ....	Plat No. ....	Twp. ....	Rge. ....

6	6	4	3	2	1
7	8	9	10	11	12
18	17	16	15	14	13
10	20	21	22	23	24
30	29	28	27	26	25
31	32	33	34	35	36

Land Ownership .....

.....

.....

F-1-A

County Blaine

T. 21N R. 25E

Plat No. 69

Farm Checked: Date July 7, 1966

## MONTANA WATER RESOURCES BOARD

## Water Resources Survey

Photo No. 45-208

By EobLegal Land Owner Gladys L. O'BrienAddress Box 525, Harlem

Operator

Address

Water is delivered by:-- 1. Private System;

2. Ditch Company;

3. State Project;

4. Federal Project;

5. Irrigation District

App. No. Decree No.	NAME OF APPROPRIATOR TO WHOM DECREED	NAME OF STREAM	Date App. Date Priority	Miner's Inches	In Use	NAME OF DITCH (Water Delivered By)	No.	R-F	Present Irr. Acres	Irrigable Acres
A-467	Frederick & Ira Hartig	Eureka Creek	6-9-00	200	No					
A-1082	Frederick Hartig	Eureka Creek	7-3-94	240	No					
A-1083	Frederick Hartig	Eureka Creek	7-14-98	1000	No					
A-1084	Ira Hartig	Eureka Creek	3-29-99	1000	No					
Part A-468	Edward E. Thompson	Eureka Creek	7-7-03	480	Yes					
A-471	Silas Gamble	W. Fk. Eureka Creek	7-1-94	2000	Yes	Gamble (O'Brien) Ditch & O'Brien Dikes	1	F	390	30
Part A-1073	Antoinette Bosley & Ida C. Larson	Savoy Creek	10-10-03	1500	No					
*See Water Contracts Milk River Project (U.S.E.R.)					Yes	O'Brien Pumps & Ditch	4	F	285	0

NOTE: R--Denotes Regular Irrigation. F--Flood Irrigation.

Adequate Supply: Yes No Explain  
Remarks\* Thomas & Gladys O'Brien, Contract # 14-06-600-5907 - 60 acres  
1-797-1281 - 80 acres

River Basin

Information From

Also in: Plat No.	Twp.	Rge	Plat No.	Twp.	Rge	Plat No.	Twp.	Rge
Plat No.	Twp.	Rge	Plat No.	Twp.	Rge	Plat No.	Twp.	Rge

Mr. &amp; Mrs. Thom. O'Brien



6	5	4	3	2	1
7	8	9	10	11	12
18	17	16	15	14	13
19	20	21	22	23	24
30	29	28	27	26	25
31	32	33	34	35	36

Land Ownership

T. 31N R 25E..... Plat No. 69.....

Farm Checked, Date Aug. 11, 1966

**MONTANA WATER RESOURCES BOARD**  
Water Resources Survey

Photo No 4E-206

By Dave & Joe

Legal Land Owner Montana State of

Address.....

Operator Cronk Ranch Inc.,

Address harlem, Mont. ....

Water is delivered by: - 1. Private System; 2. Ditch Company; 3. State Project; 4. Federal Project; 5. Irrigation District

[illegible]

**NOTE: R—Denotes Regular Irrigation. F—Flood Irrigation.**

Adequate Supply:	Yes	No	Explain
------------------	-----	----	---------

Remarks \* Cronk Pump Contract I 79R-1347 200 acres , part on this land

## River Basin

Information From:

John Cronk

Also in: Plat No.	Twp.	Rge.	Plat No.	Twp.	Rge.	Plat No.	Twp.	Rge.
Plat No.	Twp.	Rge.	Plat No.	Twp.	Rge.	Plat No.	Twp.	Rge.

6	5	4	3	2	1
7	8	9	10	11	12
18	17	16	15	14	13
19	20	21	22	23	24
30	29	28	27	26	25
31	32	33	34	35	36

Land Ownership

T. 218 R 253 Plat No. 69

Farm Checked: Date 8-11-66

MONTANA WATER RESOURCES BOARD  
Water Resources Survey

Photo No. 5F-13

By            Dave & Joe

Legal Land Owner: Lawrence & Thelma McKinley

Address

Operator. . . . . Del Roy Stout

Address

Water is delivered by:— 1. Private System;

2 Ditch Company;

3. State Project;

#### 4. Federal Project:

### 5. Irrigation District

[illegible]

NOTE: R--Denotes Regular Irrigation. F--Flood Irrigation.

Adequate Supply. Yes ..... No ..... Explain  
Remarks .....

Contract No. 14-06-600-8540 - 80 acres

...River Basin

Also in: Plat No. 68 Twp. 31N Rge24E    Plat No.    Twp.    Rge    Plat No.    Twp.    Rge  
           Plat No.    Twp.    Rge    Plat No.    Twp.    Rge    Plat No.    Twp.    Rge

Information From:  
Field Survey

6	5	4	3	2	1
7	8	9	10	11	12
18	17	16	15	14	13
19	20	21	22	23	24
30	29	28	27	26	25
31	32	33	34	35	36

Land Ownership

F-4-A

County Flaine

T31N R25E Plat No 69

Farm Checked: Date 6-14-66

MONTANA WATER RESOURCES BOARD  
Water Resources Survey

Photo No. 4F-204, 5P-12, 13

By Ken

Legal Land Owner Del Foy Stout

Address Harlem

Operator Same

Address

Water is delivered by: 1. Private System;

2. Ditch Company;

3. State Project;

4. Federal Project;

5. Irrigation District

App. No. Decree No.	NAME OF APPROPRIATOR TO WHOM DECREED	NAME OF STREAM	Date App. Date Priority	Miner's Inches	In Use	NAME OF DITCH (Water Delivered By)	No	R/F	Present Irr. Acres	Irrigable Acres
A-1071	Leonard Bateman & V. Butler	Savoy Creek	6-7-01	400	No					
Part A-1079	Bernard Ellers	Savoy Creek	8-30-00	400	No					
A-1087	John McDaniel	Savoy Creek	7-15-02	1000	No					
Part A-1094	Nathaniel Wolary	Savoy Creek	3-25-96	3000	No	Wolary Ditches	1	F	0	60
Part A-1095	Nathaniel Wolary	Savoy Creek	5-3-96	3000	No					
Part A-1092	Frederick & Teresa Tegen	Savoy Creek	8-1-02	1000	No					
Cont. *See Cont U.S.B.P.		Milk River			Yes	Stout Pump & Ditch	4	R	320	60

NOTE: R—Denotes Regular Irrigation. F—Flood Irrigation.

Adequate Supply: Yes No Explain  
Remarks

\* Contract No. 14-06-600-5904 160 acres

River Basin

Also in: Plat No. 68	Twp. 31N	Rge. 24E	Plat No.	Twp.	Rge.	Plat No.	Twp.	Rge.
Plat No.	Twp.	Rge.	Plat No.	Twp.	Rge.	Plat No.	Twp.	Rge.

Information From:  
Del Stout

5	6	4	3	2	1
7	8	9	10	11	12
18	17	16	15	14	13
19	20	21	22	23	24
30	29	28	27	26	25
31	32	33	34	35	36

Land Ownership

County Elaine

T 31N .. R 26E... Plat No. 70

Farm Checked. Date July 20, 1966

## MONTANA WATER RESOURCES BOARD

Photo No. 4P-210, 211

By                      bob

...5F-5, 6

Legal Land Owner: Jacob M. Arnold, et ux

Address \_\_\_\_\_

Operator                      Cooke Bros. (buying)

Address.

Water is delivered by:- 1. Private System;

2. Ditch Company:

### 3. State Project:

4. Federal Project:

### 5. Irrigation District

**NOTE: R—Denotes Regular Irrigation. F—Flood Irrigation.**

Adequate Supply:	Yes	No	Explain
Remarks:			

Cooke Bros.    Sec. 17   lots 1, 2, 6.    }    32 Acres  
                  Sec. 20   lot 1                }

\* Contract # I 79F - 1549 - 32 ac.

\* Mr. Morgan is the foreman

## River Basin

Also in: Plat No.	Twp.	Rge	Plat No.	Twp.	Rge	Plat No.	Twp.	Rge
Plat No.	Twp.	Rge	Plat No.	Twp.	Rge	Plat No.	Twp.	Rge

Information From:  
+ Lester Morgan



6	6	8	3	1	
7	8	9	10	11	12
18	17	16	15	14	13
19	20	21	22	23	24
30	29	28	27	26	25
31	32	33	34	35	36

Land Ownership

County: Elaine

T31N R26E Plat No. 70

Farm Checked Date June 29, 1966

## MONTANA WATER RESOURCES BOARD

Photo Nos. 5E-6, 7, 4E-210

Water Resources Survey

By \_\_\_\_\_ Not.

Legal Land Owner Bartlett & Dorothy Chamberlin

Address Harlem, Montana

Operator

Address

Water is delivered by: ☒ 1. Private System.

2. Ditch Company:

3. State Project;

#### 4. Federal Project.

### 5. Irrigation District

[illegible]

**NOTE: R—Denotes Regular Irrigation. F—Flood Irrigation.**

Adequate Supply:	Yes	No	Explain:
Remarks:			

\* Bartlett & Dorothy Chamberlin - Water Contract # 14-06-600-2965 - 35 acres

River Basin

Also in Plat No. 60	Twp 31N	Rge 25E	Plat No.	Twp.	Rge	Plat No.	Twp.	Rge
Plat No.	Twp.	Rge	Plat No.	Twp.	Rge	Plat No.	Twp.	Rge

Information From:

Mr. Bart Chamberlain

6	5	4	3	2	1
7	8	9	10	11	12
18	17	16	15	14	13
19	20	21	22	23	24
30	29	28	27	26	25
31	32	33	34	35	36

Land Ownership

T 31N R 26E Plat. No. 70

Farm Checked: Date Aug. 9, 1966

**MONTANA WATER RESOURCES BOARD**  
Water Resources Survey

Photo No. 4F-211

By Lave & Joe

Legal Land Owner.....U.S.A.

Address.....

Operator..... Cooke Bros.

Address Big Sandy .....

Water is delivered by:— 1. Private System; 2. Ditch Company; 3. State Project; 4. Federal Project; 5. Irrigation District

[illegible]

**NOTE: R—Denotes Regular Irrigation. F—Flood Irrigation.**

Adequate Supply: Yes      No      Explain.

Remarks.

Contract # I 79F-1549

River Basin.....

Also in: Plat No.	Twp.	Rge.	Plat No.	Twp.	Rge.	Plat No.	Twp.	Rge.
Plat No.	Twp.	Rge.	Plat No.	Twp.	Rge.	Plat No.	Twp.	Rge.

Information From:

Lester Morgan.....

6	5	4	3	2	1
7	8	9	10	11	12
18	17	16	15	14	13
19	20	21	22	23	24
30	29	28	27	26	25
31	32	33	34	35	36

Land Ownership

P. 1 A

County Lincoln

T 59N R 17E Plat No. 71

Farm Checked Date 7-1-66

MONTANA WATER RESOURCES BOARD  
Water Resources Survey

Photo No. 45-45, 23, 32

By John

Legal Land Owner Blackwood Bros.

Address Lloyd

Operator

Address

Water is delivered by: 1. Private System

2. Ditch Company:

3. State Project:

4. Federal Project:

5. Irrigation District

App. No. Decree No.	NAME OF APPROPRIATOR TO WHOM DECREE	NAME OF STREAM	Date App. Date Priority	Miner's Inches	In Use	NAME OF DITCH (Water Delivered By)	No.	R. F.	Present Irr. Acres	Irrigable Acres
A-176	Orland F. Tibbits	Long Grass Coulee	6-30-02	40	No	No Irr.				
A-270	S. J. Collier	Clear Creek	1890	160	Yes	No Irr.				
A-280	Eliz. H. Green	Clear Creek	6-30-02	40	Yes	No Irr.				
A-314	Eliz. Sedquick	Clear Creek	7-11-02	200	Yes	No Irr.				
A-377	W. C. Blackwood	Cottonwood Coulee	6-24-13	80	No					
A-378	S. J. Collier	Cottonwood Coulee	9-17-01	200	No					
A-1188	Chortles F. Shaw	Snow Coulee	10-1-12	200	No					
A-1727	Pierre Nadeau	Certain Spring	6-14-00	20	Yes	No Irr.				
A-1745	James Thamber	Certain Spring	6-26-01	80	Yes	No Irr.				
A-993	Emma V. Howe	Porcupine Creek	6-30-02	40	No					

NOTE: R—Denotes Regular Irrigation. F—Flood Irrigation.

Adequate Supply: Yes No Explain  
Remarks

(Stock Use)

River Basin

Also in	Plat No.	Twp.	Rge	Plat No.	Twp.	Rge	Plat No.	Twp.	Rge
	Plat No.	Twp.	Rge	Plat No.	Twp.	Rge	Plat No.	Twp.	Rge

Information From:

Field Survey



County . . . Elaine . . . . .

T. 30N. R. 17E. Plat No. 71.

Farm Checked: Date 7-19-66.....

**MONTANA WATER RESOURCES BOARD**  
Water Resources Survey

Pl No. 42-44, 45

By..... John .....

Legal Land Owner ..... William E. Foss ..... Address Lloyd .....

[illegible]

Water is delivered by:— 1. Private System; 2. Ditch Company; 3. State Project; 4. Federal Project; 5. Irrigation District

[illegible]

NOTE: R—Denotes Regular Irrigation. F—Flood Irrigation.

Adequate Supply: Yes	No	Explain
Remarks		

..... **River Basin** .....

Also in: Plat No.	Twp.	Rge.	Plat No.	Twp.	Rge.	Plat No.	Twp.	Rge.	Information From:
Plat No.	Twp.	Rge.	Plat No.	Twp.	Rge.	Plat No.	Twp.	Rge.	Mr. Ross/Field Survey

Information From:  
Mr. Ross/Field Survey



6	5	4	3	2	1
7	8	9	10	11	12
18	17	16	15	14	13
19	20	21	22	23	24
30	29	28	27	26	25
31	32	33	34	35	36

Land Ownership

1-4-A

County Blaine

T. 20N R. 18E

Plat No 72

Farm Checked Date 7-28-00

## MONTANA WATER RESOURCES BOARD

## Water Resources Survey

Map No.

1R-9

By John

Legal Land Owner Davies Ranch

Address Chancek

Operator

Address

Water is delivered by: ☒ Private System,☐ Ditch Company,☐ State Project,☐ Federal Project,☐ Irrigation District

App. No. Decree No.	NAME OF APPROPRIATOR TO WHOM DECREED	NAME OF STREAM	Date App. Date Priority	Miner's Inches	In Use	NAME OF DITCH (Water Delivered By)	No.	R F	Present Irr. Acres	Irrigable Acres
A-32	Nabel Boyle	Lean Creek	9-1-05	200	Yes	Davies Ditch	1	R	117	
A-34	Natie Susan Duff	Lean Creek	7-26-07	400	Yes	Davies Ditch	1	R		
A-35	Natie Susan Duff	Lean Creek	4-1-04	600	Yes	Davies Ditch	1	R		
A-37	Wm. F & Jessie Elser	Lean Creek	9-24-07	320	Yes	Davies Ditch	1	R		
A-59	Chas. F. Sprinkler	Lean Creek	6-1-99	200 c. f.	Yes	Davies Ditch	1	R		
A-60	Chas. F. Sprinkler	Lean Creek	3-27-01	200 c. f.	Yes	Davies Ditch	1	R		
A-62	James L. Sprinkler	Lean Creek	5-5-98	432	Yes	Davies Ditch	1	R		
A-83	Katie Patterson	W. Fork Lean Creek	12-21-12	120	Yes	Davies Ditch	1	R		
A-1338	Arthur Patterson	Wilson Coulee & Tribs.	7-5-10	120	No					

NOTE: R--Denotes Regular Irrigation. F--Flood Irrigation.

Adequate Supply: Yes ☐ No ☐ Explain  
Remarks

River basin

Information From

Also in Plat No.	Twp.	Rge	Plat No.	Twp.	Rge	Plat No.	Twp.	Rge
Plat No.	Twp.	Rge	Plat No.	Twp.	Rge	Plat No.	Twp.	Rge

6	5	4	3	2	1
7	8	9	10	11	12
18	17	16	15	14	13
19	20	21	22	23	24
30	29	28	27	26	25
31	32	33	34	35	36

Land Ownership

County	Line
Alameda	1
Alameda	2
Alameda	3
Alameda	4
Alameda	5
Alameda	6
Alameda	7
Alameda	8
Alameda	9
Alameda	10
Alameda	11
Alameda	12
Alameda	13
Alameda	14
Alameda	15
Alameda	16
Alameda	17
Alameda	18
Alameda	19
Alameda	20
Alameda	21
Alameda	22
Alameda	23
Alameda	24
Alameda	25
Alameda	26
Alameda	27
Alameda	28
Alameda	29
Alameda	30
Alameda	31
Alameda	32
Alameda	33
Alameda	34
Alameda	35
Alameda	36
Alameda	37
Alameda	38
Alameda	39
Alameda	40
Alameda	41
Alameda	42
Alameda	43
Alameda	44
Alameda	45
Alameda	46
Alameda	47
Alameda	48
Alameda	49
Alameda	50
Alameda	51
Alameda	52
Alameda	53
Alameda	54
Alameda	55
Alameda	56
Alameda	57
Alameda	58
Alameda	59
Alameda	60
Alameda	61
Alameda	62
Alameda	63
Alameda	64
Alameda	65
Alameda	66
Alameda	67
Alameda	68
Alameda	69
Alameda	70
Alameda	71
Alameda	72
Alameda	73
Alameda	74
Alameda	75
Alameda	76
Alameda	77
Alameda	78
Alameda	79
Alameda	80
Alameda	81
Alameda	82
Alameda	83
Alameda	84
Alameda	85
Alameda	86
Alameda	87
Alameda	88
Alameda	89
Alameda	90
Alameda	91
Alameda	92
Alameda	93
Alameda	94
Alameda	95
Alameda	96
Alameda	97
Alameda	98
Alameda	99
Alameda	100

T 30N R 13E Plat No. 72

Farm Checked: Date 7-27-66

## MONTANA WATER RESOURCES BOARD

Photo No. 45-46

## Water Resources Survey

By \_\_\_\_\_ John

Legal Land Owner . Mabel Lehlborn

Address Chinese:

Operator

Address

Water is delivered by:— **XX** Private System;

2. Ditch Company:

### 3. State Project.

4. Federal Project:

### 5. Irrigation District

NOTE: R—Denotes Regular Irrigation. F—Flood Irrigation.

Adequate Supply:	Yes	No	Explain
------------------	-----	----	---------

Remarks .

River Basin.

Also in: Plat No.	Twp.	Rge.	Plat No.	Twp.	Rge.	Plat No.	Twp.	Rge.
Plat No.	Twp.	Rge.	Plat No.	Twp.	Rge.	Plat No.	Twp.	Rge.

Information From:

### Field Survey

6	5	4	3	2	1
7	8	9	10	11	12
13	14	15	16	17	18
19	20	21	22	23	24
25	26	27	28	29	30
31	32	33	34	35	36

Land Ownership

FD-3

County Blaine

Farm Checked: Date 7-25-66

By John

Legal Land Owner Ans & Mary Hofeldt

Operator

Water is delivered by: 1. Private System:

2. Ditch Company:

3. State Project:

4. Federal Project:

5. District

# MONTANA WATER RESOURCES BOARD Water Resources Survey

Twp. R15N

Plat No. 72

Phone No. 47-28, 45-16

Address

Address

App. No. Decree No.	NAME OF APPROPRIATOR TO WHOM DECREED	NAME OF STREAM	Date App. Date Priority	Miner's Inches	In Use	NAME OF DITCH (Water Delivered By)	No.	R	F	Int. Acres	Irrigable Acres
A-76	L. B. Taylor	S. Ek. Bean Cr.	7-18-96	50	Yes	Hofeldt Ditches	1	R		41	
A-81	Agnes S. Sweet	S. Ek. Bean Cr.	12-2-07	120	Yes						
A-447	J. Tarleton Hudgins	Lickson Coulee	11-8-06	200	No						

NOTE: R--Denotes Regular Irrigation. F--Flood Irrigation.

Adequate Supply: Yes ☐ No ☐ Explain

Remarks

River Basin

Also in: Plat No	Twp	Rge	Plat No	Twp	Rge	Plat No	Twp	Rge
Plat No	Twp	Rge	Plat No	Twp	Rge	Plat No	Twp	Rge

Information From:  
Larry Hofeldt

6	5	4	3	2	1
7	8	9	10	11	12
18	17	16	15	14	13
19	20	21	22	23	24
30	29	28	27	26	25
31	32	33	34	35	36

Land Ownership .....

.....

.....

County... Flaine

Photo No. 4R-50

Farm Checked: Date 7-20-66

By \_\_\_\_\_ John \_\_\_\_\_

Legal Land Owner Lawrence & L. & Delores Hofeldt

Address Chinook.

Operator

Address.

Water is delivered by:-- ~~XX~~ Private System.

2. Ditch Company:

3. State Project;

4. Federal Project:

### 5. Irrigation District

NOTE: R—Denotes Regular Irrigation. F—Flood Irrigation

Adequate Supply: Yes . . . . . No . . . . . Explain \_\_\_\_\_

Remarks.

River Basin

Information From:

Larry H. Hielat.

Also in:	Plat No.	Twp.	Rge.	Plat No.	Twp.	Rge.	Plat No.	Twp.	Rge.
	Plat No.	Twp.	Rge.	Plat No.	Twp.	Rge.	Plat No.	Twp.	Rge.



6	5	4	3	2	1
7	8	9	10	11	12
18	17	16	15	14	13
19	20	21	22	23	24
30	29	28	27	26	25
31	32	33	34	35	36

Land Ownership

County: Blaine

T30N R18E Plat No. 72

Farm Checked: Date 7-27-66

## MONTANA WATER RESOURCES BOARD

Photo No. 48-48/49

## Water Resources Survey

By: John

Legal Land Owner: Roy L. Hofeldt

Address: Chinook

Operator:

Address:

Water is delivered by:— 1. Private System; 2. Ditch Company; 3. State Project; 4. Federal Project; 5. Irrigation District

App. No. Decree No.	NAME OF APPROPRIATOR TO WHOM DECREED	NAME OF STREAM	Date App. Date Priority	Miner's Inches	In Use	NAME OF DITCH (Water Delivered By)	No.	R/F	Present Irr. Acres	Irrigable Acres
A-33	Wm. J. Dickson	Bean Creek	9-1-05	200	Yes	No Irr.				
A-55	Levi N. Runyan	Bean Creek	11-15-97	70	Yes	No Irr.				
A-73	Levi N. Runyan	S. Fk. Bean Creek	7-19-96	50	Yes	No Irr.				
A-74	Levi N. Runyan	F. Dr. F. Fk. F. Fk. Bean Creek	7-19-96	50	Yes	No Irr.				
A-75	Levi N. Runyan	SE Dr. F. Fk. Bean Cr.	7-19-96	50	Yes	No Irr.				
A-80	Levi N. Runyan	NW Dr. Bean Creek	6-2-99	30	Yes	No Irr.				
A-84	Levi N. Runyan	W. Fk. Bean Creek	11-15-97	90	Yes	No Irr.				
A-630	Geo. T. Mann	Mann Coulee	6-20-08	120	Yes	No Irr.				
A-641	Chas. J. McKeon	McKeon Creek	1-13-14	100	Yes	No Irr.				
A-1279	Ellen Thomeson	Tiger Fidge Coulee	1-9-12	200	Yes	No Irr.				
A-1659	Versa F. Wise	Wise Pes.	3-15-15	200	Yes	No Irr.				
A-1660	Versa F. Wise	Wise Pes.	3-15-15	200	Yes	No Irr.				
A-1661	Versa F. Wise	Wise Pes.	3-15-15	200	Yes	No Irr.				

NOTE: R—Denotes Regular Irrigation. F—Flood Irrigation.

Adequate Supply: Yes No Explain  
Remarks

River Basin

Also in: Plat No.	Twp.	Rge.	Plat No.	Twp.	Rge.	Plat No.	Twp.	Rge.	Plat No.	Twp.	Rge.
Plat No.	Twp.	Rge.	Plat No.	Twp.	Rge.	Plat No.	Twp.	Rge.	Plat No.	Twp.	Rge.

Information From:

Roy L. Hofeldt