

11/11/11

T 31N R 26E Plat. Sec. 64

Form Checked Date 7-21-66

**MONTANA WATER RESOURCES BOARD**  
Water Resources Survey

Photo No. 4F-178, 5F 39, 40.

137                  LAYERS

Legal Land Owner: Nels C. Easmussen

Address: Chingok.

Operator                    Oscar C. Dahl - Farming

Address: Zurich

Water is delivered by a 1-Phase System.

2. Dutch Company.

### 3. State Projects:

#### 4. Federal Project:

### 5. Irrigation District

App. No. Decree No.	NAME OF APPROPRIATOR TO WHOM DECREED	NAME OF STREAM	Date Date	App. Priority	Miner's Inches	In Use	NAME OF DITCH (Water Delivered By)	No.	R/F	Present Irr. Acres	Irrigable Acres
Use	Nels C. Fasmussen	Unnamed Coulee	1925		All	Yes	Fasmussen Litch	1	F	43	

**NOTE: R—Denotes Regular Irrigation. F—Flood Irrigation.**

Adeq rate	Supply	Yes	No	Explain
Remarks:				

River Basin

Also in	Plat No.	Twp.	Rge	Plat No.	Twp.	Rge	Plat No.	Twp.	Rge
	Plat No.	Twp.	Rge	Plat No.	Twp.	Rge	Plat No.	Twp.	Rge

Information From:  
Mr. Dahl (son)

6	5	4	3	2	1
7	8	9	10	11	12
18	17	16	15	14	13
19	20	21	22	23	24
30	29	28	27	26	25
31	32	33	34	35	36

Land Ownership

County: Madison

T 31N R20E Plat N. 64

Photo No. 4E-73, 174

By \_\_\_\_\_ Larry

Legal Land Owner Orville T. & Loren V. Tasmussen..... Address Chinook

Operator Same

Address

Water is delivered by:-- 1. Private System; 2. Ditch Company; 3. State Project; 4. Federal Project; 5. Irrigation District

NOTE: R--Denotes Regular Irrigation. F--Flood Irrigation.

Adequate Supply.	Yes	No	Explain
Remarks			

## River Basin

Information From.

Mr. Rasmussen

6	5	4	3	2	1
7	8	9	10	11	12
18	14	16	15	14	13
10	20	21	22	23	24
30	29	28	27	26	25
31	32	33	34	35	36

Land Ownership

County of Maine

T 31N R 26W

Plat No. 64

Farm Checked. Date 7-21-66

MONTANA WATER RESOURCES BOARD  
Water Resources Survey

Photo No. 4R-175, 176

By Larry

57-42, 43

Legal Land Owner Crville T. Josephine V. Rasmussen

Address.....Chinook

Operator .. Same

Address

Water is delivered by:— 1. Private System;

2. Ditch Company;

3. State Project;

4. Federal Project:

### 5 Irrigation District

[illegible]

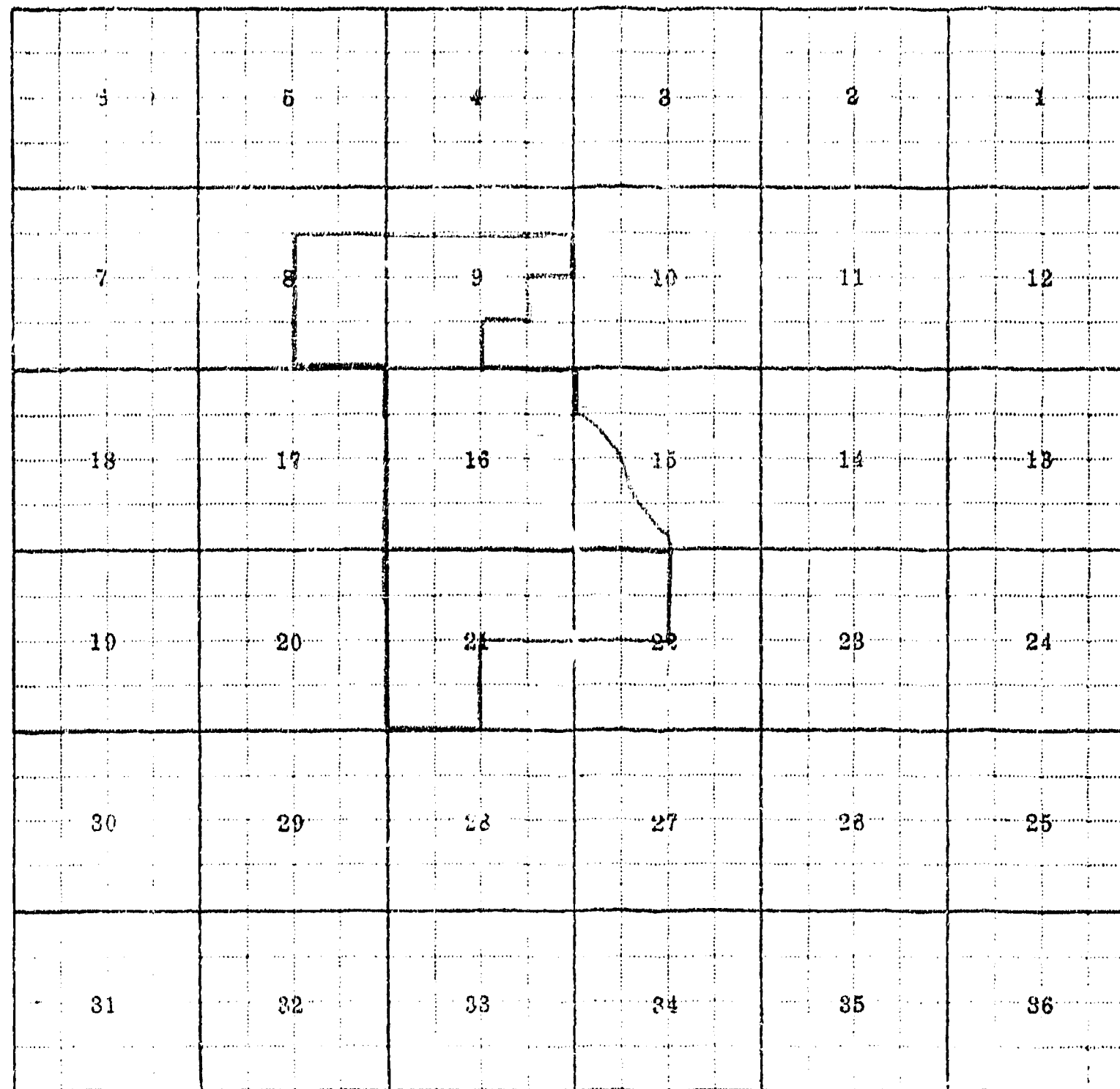
NOTE: R—Denotes Regular Irrigation. F—Flood Irrigation.

Adequate Supply:	Yes	No	Explain
Remarks			

## River Basin

Information From:  
Mr. Rasmussen

Also in: Plat No.	Twp.	Rge.	Plat No.	Twp.	Rge.	Plat No.	Twp.	Rge.
Plat No.	Twp.	Rge.	Plat No.	Twp.	Rge.	Plat No.	Twp.	Rge.



Land Ownership .....

.....

.....

T. 31N. R. 20E. Plat. No. 64

Farm Checked: Date 7-27-66

**MONTANA WATER RESOURCES BOARD**  
Water Resources Survey

Photo No. 4R-135/136/173/174

By... Larry

Legal Land Owner S Earle Fanch

Address

Operator. Frank Helmle.

Address...Lloyd.

Water is delivered by:— 1. Private System:

2. Ditch Company;

3. State Project;

4 Federal Project;

## 5. Irrigation District

[illegible]

NOTE: R—Denotes Regular Irrigation. F—Flood Irrigation.

Adequate Supply: Yes      No      Explain  
Remarks

## River Basin

Also in Plat No. 63	Twp. 31N	Rge. 19E	Plat No. 73	Twp. 30N	Rge. 19E	Plat No. ....	Twp. ....	Rge. ....
Plat No. ....	Twp. ....	Rge. ....	Plat No. ....	Twp. ....	Rge. ....	Plat No. ....	Twp. ....	Rge. ....

Information From:  
Mr. Helmlie

6	6	4	3	2	1
7	8	9	10	11	12
18	17	16	15	14	13
19	20	21	22	23	24
30	29	28	27	26	25
31	32	33	34	35	36

Land Ownership



County Maine

T 31N R 20E Plat N 64

Form Checked Date 7-21-66

**MONTANA WATER RESOURCES BOARD**  
Water Resources Survey

Photo No. 5E-44

By Larry

Legal Land Owner Carolyn W. Vogt

Address..... Chinook

Operator . . . . . Jack W. Vogt

Address

Water is delivered by:— 1. Private System; 2. Ditch Company; 3. State Project; 4. Federal Project; 5. Irrigation District

[illegible]

NOTE. R—Denotes Regular Irrigation. F—Flood Irrigation.

Adequate Supply:	Yes	No	Explain
Remarks			

River Basin

Information From:  
Mr. Vogt

6	5	4	3	2	1
7	8	9	10	11	12
18	17	16	15	14	13
10	20	21	22	23	24
30	29	28	27	26	25
31	32	33	34	35	36

Land Ownership.....

.....

.....

County BlaineT 31N R 20E Plat No. 44Farm Checked: Date 7-26-66

## MONTANA WATER RESOURCES BOARD

Photo No. 5E-39, 40, 41, 42

## Water Resources Survey

By Larry

4E 176/ 177

Legal Land Owner Charles C. & Richard S. TillemanAddress ChinookOperator Same

Address

Water is delivered by:— 1. Private System.

2. Ditch Company:

3. State Project:

4. Federal Project:

5. Irrigation District

App. No. Decree No.	NAME OF APPROPRIATOR TO WHOM DECREED	NAME OF STREAM	Date App. Date Priority	Miner's Inches	In Use	NAME OF DITCH (Water Delivered By)	No.	R/I	Present Irr. Acres	Irrigable Acres
A-1130	Magdalena Albischer	Snake Creek	10-24-04	200	Yes	Tilleman Ditch & Dikes	1	F	37	17
A-1141	Mary I. Winter	Snake Creek Coulee	9-1-09	240						
A-1147	James Giblin	Snake Creek	12-2-09	200						
A-1174	John D. Winter	Snake Cr.-Prairie Coulee								
		Olson Rd. Coulee	6-18-06	600						
A-1176	Mary I. Winter	Snake Creek	9-8-97	160	Yes	Tilleman Ditch	1	F		
A-1177	Mary I. Winter	Snake Creek	6-27-00	160						
A-1175	J. D. Winter	Snake Creek	9-2-10	320						
Use	Charles Tilleman	Catani Coulee	1940	100						
A-463	Oscar C. Erickson	Erickson Coulee	9-4-09	800						

NOTE: R—Denotes Regular Irrigation. F—Flood Irrigation.

Adequate Supply: Yes No Explain  
Remarks

River Basin

Information From:

Mr. Tilleman

Also in: PL. No.	Twp.	Rge	Plat No.	Twp.	Rge	Plat No.	Twp.	Rge
PL. No.	Twp.	Rge	Plat No.	Twp.	Rge	Plat No.	Twp.	Rge

6	5	4	3	2	1
7	8	9	10	11	12
18	17	16	15	14	13
19	20	21	22	23	24
30	29	28	27	26	25
31	32	33	34	35	36

Land Ownership

$$x = \frac{1}{2} - \frac{1}{2} + \frac{9}{2}$$

T 315 R20E

Piat No. 64

Form Checked. Dates - 16-66

MONTANA WATER RESOURCES BOARD  
Water Resources Survey

Photo No. 4E-174, 173

By Harry &amp; Pete

1994, 1995, 1996, 1997, 1998, 1999, 2000, 2001, 2002, 2003, 2004, 2005, 2006, 2007, 2008, 2009, 2010, 2011, 2012, 2013, 2014, 2015, 2016, 2017, 2018, 2019, 2020, 2021, 2022, 2023, 2024, 2025, 2026, 2027, 2028, 2029, 2030, 2031, 2032, 2033, 2034, 2035, 2036, 2037, 2038, 2039, 2040, 2041, 2042, 2043, 2044, 2045, 2046, 2047, 2048, 2049, 2050, 2051, 2052, 2053, 2054, 2055, 2056, 2057, 2058, 2059, 2060, 2061, 2062, 2063, 2064, 2065, 2066, 2067, 2068, 2069, 2070, 2071, 2072, 2073, 2074, 2075, 2076, 2077, 2078, 2079, 2080, 2081, 2082, 2083, 2084, 2085, 2086, 2087, 2088, 2089, 2090, 2091, 2092, 2093, 2094, 2095, 2096, 2097, 2098, 2099, 2100, 2101, 2102, 2103, 2104, 2105, 2106, 2107, 2108, 2109, 2110, 2111, 2112, 2113, 2114, 2115, 2116, 2117, 2118, 2119, 2120, 2121, 2122, 2123, 2124, 2125, 2126, 2127, 2128, 2129, 2130, 2131, 2132, 2133, 2134, 2135, 2136, 2137, 2138, 2139, 2140, 2141, 2142, 2143, 2144, 2145, 2146, 2147, 2148, 2149, 2150, 2151, 2152, 2153, 2154, 2155, 2156, 2157, 2158, 2159, 2160, 2161, 2162, 2163, 2164, 2165, 2166, 2167, 2168, 2169, 2170, 2171, 2172, 2173, 2174, 2175, 2176, 2177, 2178, 2179, 2180, 2181, 2182, 2183, 2184, 2185, 2186, 2187, 2188, 2189, 2190, 2191, 2192, 2193, 2194, 2195, 2196, 2197, 2198, 2199, 2200, 2201, 2202, 2203, 2204, 2205, 2206, 2207, 2208, 2209, 2210, 2211, 2212, 2213, 2214, 2215, 2216, 2217, 2218, 2219, 2220, 2221, 2222, 2223, 2224, 2225, 2226, 2227, 2228, 2229, 2230, 2231, 2232, 2233, 2234, 2235, 2236, 2237, 2238, 2239, 2240, 2241, 2242, 2243, 2244, 2245, 2246, 2247, 2248, 2249, 2250, 2251, 2252, 2253, 2254, 2255, 2256, 2257, 2258, 2259, 2260, 2261, 2262, 2263, 2264, 2265, 2266, 2267, 2268, 2269, 2270, 2271, 2272, 2273, 2274, 2275, 2276, 2277, 2278, 2279, 2280, 2281, 2282, 2283, 2284, 2285, 2286, 2287, 2288, 2289, 2290, 2291, 2292, 2293, 2294, 2295, 2296, 2297, 2298, 2299, 2300, 2301, 2302, 2303, 2304, 2305, 2306, 2307, 2308, 2309, 2310, 2311, 2312, 2313, 2314, 2315, 2316, 2317, 2318, 2319, 2320, 2321, 2322, 2323, 2324, 2325, 2326, 2327, 2328, 2329, 2330, 2331, 2332, 2333, 2334, 2335, 2336, 2337, 2338, 2339, 2340, 2341, 2342, 2343, 2344, 2345, 2346, 2347, 2348, 2349, 2350, 2351, 2352, 2353, 2354, 2355, 2356, 2357, 2358, 2359, 2360, 2361, 2362, 2363, 2364, 2365, 2366, 2367, 2368, 2369, 2370, 2371, 2372, 2373, 2374, 2375, 2376, 2377, 2378, 2379, 2380, 2381, 2382, 2383, 2384, 2385, 2386, 2387, 2388, 2389, 2390, 2391, 2392, 2393, 2394, 2395, 2396, 2397, 2398, 2399, 2400, 2401, 2402, 2403, 2404, 2405, 2406, 2407, 2408, 2409, 2410, 2411, 2412, 2413, 2414, 2415, 2416, 2417, 2418, 2419, 2420, 2421, 2422, 2423, 2424, 2425, 2426, 2427, 2428, 2429, 2430, 2431, 2432, 2433, 2434, 2435, 2436, 2437, 2438, 2439, 2440, 2441, 2442, 2443, 2444, 2445, 2446, 2447, 2448, 2449, 2450, 2451, 2452, 2453, 2454, 2455, 2456, 2457, 2458, 2459, 2460, 2461, 2462, 2463, 2464, 2465, 2466, 2467, 2468, 2469, 2470, 2471, 2472, 2473, 2474, 2475, 2476, 2477, 2478, 2479, 2480, 2481, 2482, 2483, 2484, 2485, 2486, 2487, 2488, 2489, 2490, 2491, 2492, 2493, 2494, 2495, 2496, 2497, 2498, 2499, 2500, 2501, 2502, 2503, 2504, 2505, 2506, 2507, 2508, 2509, 2510, 2511, 2512, 2513, 2514, 2515, 2516, 2517, 2518, 2519, 2520, 2521, 2522, 2523, 2524, 2525, 2526, 2527, 2528, 2529, 2530, 2531, 2532, 2533, 2534, 2535, 2536, 2537, 2538, 2539, 2540, 2541, 2542, 2543, 2544, 2545, 2546, 2547, 2548, 2549, 2550, 2551, 2552, 2553, 2554, 2555, 2556, 2557, 2558, 2559, 2560, 2561, 2562, 2563, 2564, 2565, 2566, 2567, 2568, 2569, 2570, 2571, 2572, 2573, 2574, 2575, 2576, 2577, 2578, 2579, 2580, 2581, 2582, 2583, 2584, 2585, 2586, 2587, 2588, 2589, 2590, 2591, 2592, 2593, 2594, 2595, 2596, 2597, 2598, 2599, 2600, 2601, 2602, 2603, 2604, 2605, 2606, 2607, 2608, 2609, 2610, 2611, 2612, 2613, 2614, 2615, 2616, 2617, 2618, 2619, 2620, 2621, 2622, 2623, 2624, 2625, 2626, 2627, 2628, 2629, 2630, 2631, 2632, 2633, 2634, 2635, 2636, 2637, 2638, 2639, 2640, 2641, 2642, 2643, 2644, 2645, 2646, 2647, 2648, 2649, 2650, 2651, 2652, 2653, 2654, 2655, 2656, 2657, 2658, 2659, 2660, 2661, 2662, 2663, 2664, 2665, 2666, 2667, 2668, 2669, 2670, 2671, 2672, 2673, 2674, 2675, 26

Legal Land Owner Henry Tillman

Address

Operator	Same
----------	------

Address Ft. J. Chinoch

Water is delivered by:- 1. Private System;

2. Ditch Company:

### 3. State Project;

#### 4. Federal Project.

### 5. Irrigation District

[illegible]

NOTE. R—Denotes Regular Irrigation. F—Flood Irrigation.

Adequate Supply:	Yes	No	Explain
Remarks			

River Basin

Also in. Plat No.	Twp	Rge	Plat No.	Twp.	Rge	Plat No.	Twp.	Rge
Plat No.	Twp.	Rge.	Plat No.	Twp.	Rge	Plat No.	Twp.	Rge

Information From:  
Mr. Tilleman

6	5	4	3	2	1
7	8	9	10	11	12
18	17	16	15	14	13
19	20	21	22	23	24
30	29	28	27	26	25
31	32	33	34	35	36

Land Ownership .....

.....

.....

County: Blaine

T 31N R 20E Plat No. 64

Farm Checked: Date 7-21-66

**MONTANA WATER RESOURCES BOARD**  
Water Resources Survey

Photo No. 38-40, 41, 42

By Larry

Legal Land Owner Garland A. Willman Address Chinook

Operator	Same	Address
.....	.....	.....

Water is delivered by:-- 1. Private System; 2. Ditch Company; 3. State Project; 4. Federal Project; 5. Irrigation District

**NOTE: R--Denotes Regular Irrigation. F--Flood Irrigation.**

Adequate Supply: Yes	No	Explain
Remarks		

### River Basin

Information From:

Mr. Willman

Also in: Plat No.	Twp.	Rge.	Plat No.	Twp.	Rge.	Plat No.	Twp.	Rge.
Plat No.	Twp.	Rge.	Plat No.	Twp.	Rge.	Plat No.	Twp.	Rge.

6	5	4	3	2	1
7	8	9	10	11	12
18	17	16	15	14	13
19	20	21	22	23	24
30	29	28	27	26	25
31	32	33	34	35	36

Land Ownership



County Maine

T 313 R213 Plat No. 65

Farm Checked: Date 7-15-66

## MONTANA WATER RESOURCES BOARD

Photo No. 47-134, 183, 182, 125

Water Resources Survey

By \_\_\_\_\_, etc.

Legal Land Owner Kenneth W. Hansen

Address Chinook

Operator same.

Address

Water is delivered by: — 1. Private System:

2. Ditch Company:

### 3. State Project:

4 Federal Project;

## 5 Irrigation District

**NOTE: R—Denotes Regular Irrigation. F—Flood Irrigation.**

Adequate Supply:	Yes	No	Explain
Remarks			

River Basin

Also in Plat No.	Twp.	Rge.	Plat No.	Twp.	Rge.	Plat No.	Twp.	Rge.
Plat No.	Twp.	Rge.	Plat No.	Twp.	Rge.	Plat No.	Twp.	Rge.

Information From:

Kenneth Hansen

6	5	4	3	2	1
7	8	9	10	11	12
18	17	16	15	14	13
19	20	21	22	23	24
30	29	28	27	26	25
31	32	33	34	35	36

Land Ownership

County   Maine  

T. 31N. R. 21E. Plat. No. 65

Farm Checked: Date 7-15-66

## MONTANA WATER RESOURCES BOARD

Photo No. 4E-183, 184

Water Resources Survey

By..... Pete

Legal Land Owner...Ella Bosch.

Address.

Operator..... Same

Address.

Water is delivered by:— 1. Private System;

2. Dutch Company;

1. State Project;

4. Federal Project:

### 5. Irrigation District.

NOTE: R—Denotes Regular Irrigation. F—Flood Irrigation.

Adequate Supply: Yes ☒ No ☐ Explain  
Remarks.

* Chas. Olson	350
Hans Hansen	250

## River Basin

Information From:

Mrs. Bosch:

Also on: Plat No.	Twp.	Rge	Plat No.	Twp.	Rge	Plat No.	Twp.	Rge
Plat No.	Twp.	Rge	Plat No.	Twp.	Rge	Plat No.	Twp.	Rge

[Faint, illegible text covering the majority of the page, possibly bleed-through from the reverse side.]

6	5	4	3	2	1
7	8	9	10	11	12
18	17	16	15	14	13
19	20	21	22	23	24
30	29	28	27	26	25
31	32	33	34	35	36

Land Ownership

Country: E. LADDER

T 514 R 217 Plat No 65

Form checked. 10067-25-6b

**MONTANA WATER RESOURCES BOARD**  
Water Resources Survey

Photo No. 42-181, 182, 129

De l'été

4P-127, 128

Legal Land Owner: Edward J. Kehr

Address

Operator Kenneth Hansen (buying)

Address

Water is delivered by: ☐ Public ☒ Private System.

2 Ditch Company;

### 3. State Project:

4. Federal Project;

## 5. Irrigation District

**NOTE:** R--Denotes Regular Irrigation. F--Flood Irrigation.

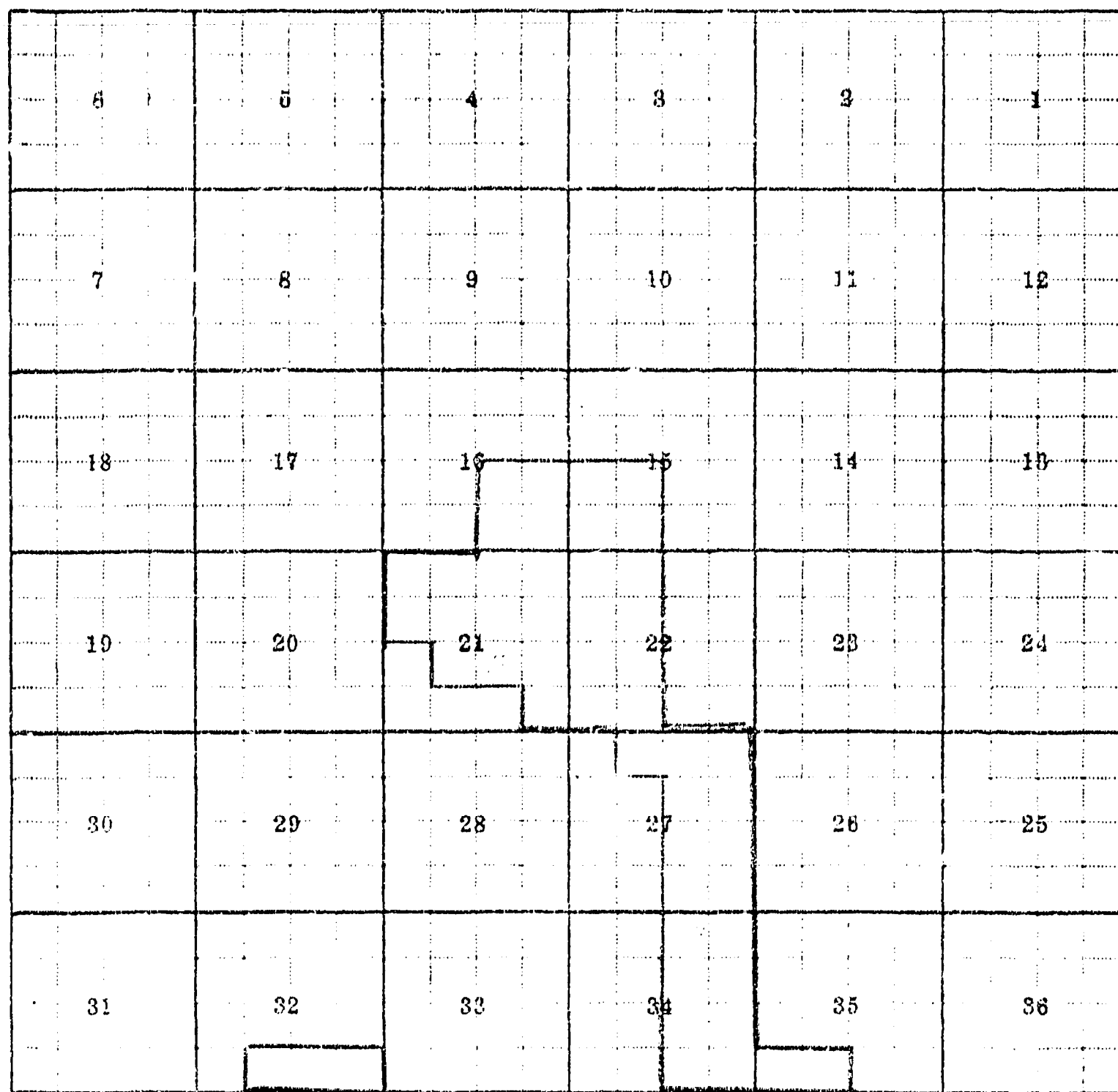
Adequate Supply	Yes	No	Explain
Remarks			

River Basin

Also in Plat No.	Twp.	Rge.	Plat No.	Twp.	Rge.	Plat No.	Twp.	Rge.
Plat No.	Twp.	Rge.	Plat No.	Twp.	Rge.	Plat No.	Twp.	Rge.

Information From:

Jürgen Kuhr



Land Ownership

T. 33N. R. 21E Plat. No. 65.

## MONTANA WATER RESOURCES BOARD

Farm Checked: Date 7-25-66

Photo No. 4F-127, 128, 129

By \_\_\_\_\_ Date \_\_\_\_\_

4P-180

Legal Land Owner Kuhr Land & Livestock Co.

Address Cleveland Ft., Chinook

Operator . . . . . Same.

Address

Water is delivered by:— 1. Private System;

2. Ditch Company;

3. State Project;

#### 4. Federal Project:

## 5. Irrigation District

[illegible]

**NOTE: R--Denotes Regular Irrigation. F--Flood Irrigation.**

Adequate Supply	Yes	No	Explain
Remarks			

## River Basin

Also in: Plat No. 75 Twp. 30N Rge 21E Plat No. 76 Twp. 30N Rge 22E Plat No. 84 Twp. 29N Rge 21E  
Plat No. 74 Twp. 30N Rge 20E Plat No. 83 Twp. 29N Rge 20E Plat No. 85 Twp. 29N Rge 22E

Information From:

Jürgen Kuhr



6	5	4	3	2	1
7	8	9	10	11	12
18	17	16	15	14	13
19	20	21	22	23	24
30	29	28	27	26	25
31	32	33	34	35	36

Land Ownership

County:                      Page:                     

T 315 R21F

Plat. No. 65

Farm Checked Date 7-21-66

## MONTANA WATER RESOURCES BOARD

Photo No. 3E-23, 34

## Water Resources Survey

By Larry

Legal Land Owner J. L. & Low Overcast.

Address, Chinook

Operator Same

Address

Water is delivered by:- 1. Private System;

2. Ditch Company;

3. State Project;

4. Federal Project,

### 5. Irrigation District

NOTE: R—Denotes Regular Irrigation. F—Flood Irrigation.

Adequate Supply:	Yes	No	Explain
Remarks			

## River Basin

Information From:  
Mr. Dow Overcast

6	5	4	3	2	1
7	8	9	10	11	12
18	17	16	15	14	13
19	20	21	22	23	24
30	29	28	27	26	25
31	32	33	34	35	36

Land Ownership.....

County..... Elaine .....

T 31N R 21E Plat No. 65

Farm Checked: Date 7-19-66

## MONTANA WATER RESOURCES BOARD

Photo No. 5R-37, 38

## Water Resources Survey

By \_\_\_\_\_ I ete

Legal Land Owner: Fernard & Jary Jane Norheim

Address ..... Warlem

Operator..... Same

Address.

Water is delivered by:-- 1. Private System;

2. Ditch Company;

3. State Project;

4. Federal Project;

## 5. Irrigation District

**NOTE: R—Denotes Regular Irrigation. F—Flood Irrigation.**

Adequate Supply: Yes. No. Explain  
Remarks.

## .. River Basin

Information From:

Bernard. Nerheim

Also in: Plat No.	Twp.	Rge.	Plat No.	Twp.	Rge.	Plat No.	Twp.	Rge.
Plat No.	Twp.	Rge.	Plat No.	Twp.	Rge.	Plat No.	Twp.	Rge.

6	5	4	3	2	1
7	8	9	10	11	12
18	17	16	15	14	13
19	20	21	22	23	24
30	29	28	27	26	25
31	32	33	34	35	36

Land Ownership.....

.....

.....

T 31N R21E Plat No. 3 ...

Farm Checked: Date 6-1-66

MONTANA WATER RESOURCES BOARD  
Water Resources Survey

Photo No. SF-34, 35

By . . . . . Date . . . . .

Legal Land Owner Harold Steffan

Address ..... Harlem

Operator. . . . . Same

Address

Water is delivered by:— 1. Private System; 2. Ditch Company; 3. State Project; 4. Federal Project; 5. Irrigation District

[illegible]

**NOTE: R—Denotes Regular Irrigation. F—Flood Irrigation.**

Adequate Supply:	Yes	No	Explain
Remarks			

### River Basin

Also in: Plat No. 45 Twp 33N Rge 21E Plat No. 56 Twp. 32N Rge 22E Plat No. 55 Twp. 32N Rge 21E  
Plat No. Twp. Rge Plat No. Twp. Rge Plat No. Twp. Rge

Information From:  
Harold Steffan

6	5	4	3	2	1
7	8	9	10	11	12
13	17	16	15	14	13
10	20	21	22	23	24
30	29	28	27	26	25
31	32	33	34	35	36

Land Ownership

Ilaine

T 31E R21E Plat No. 65.....

Farm Checked: Date 7-19-66

**MONTANA WATER RESOURCES BOARD**  
Water Resources Survey

Photo No. 5F-36, 35, 34

By .. Iete

Legal Land Owner: Henry & Irma Tilleman

Address Chinook

Operator ..... Saine

Address

Water is delivered by:— 1. Private System; 2. Ditch Company; 3. State Project; 4. Federal Project; 5. Irrigation District

**NOTE: R—Denotes Regular Irrigation. F—Flood Irrigation.**

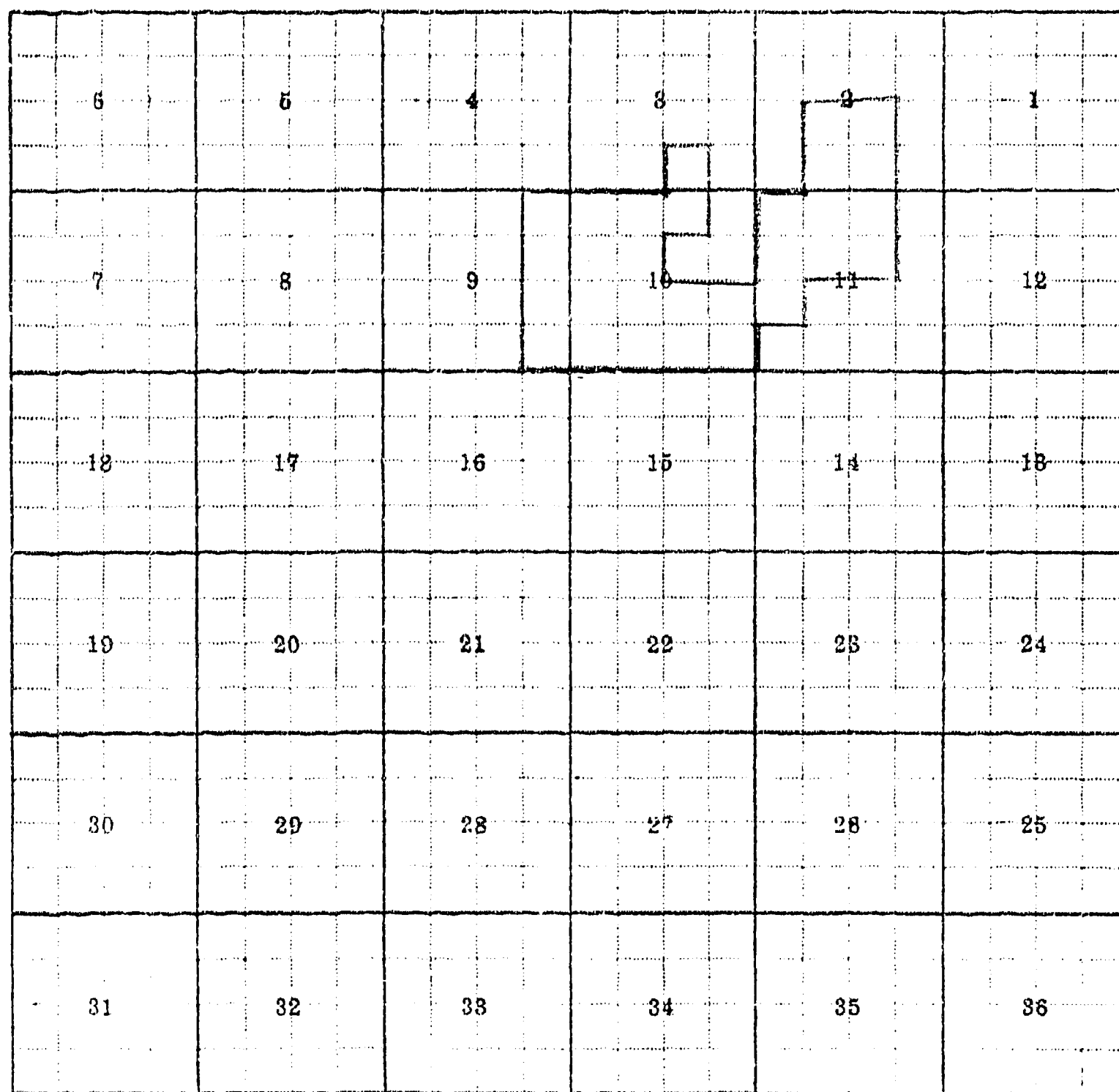
Adequate Supply:	Yes	No	Explain
Remarks:			

## River Basin

Also in	Plat No.	Twp.	Rge	Plat No.	Twp.	Rge	Plat No.	Twp.	Rge
	Plat No.	Twp.	Rge	Plat No.	Twp.	Rge	Plat No.	Twp.	Rge

Information From:  
Eert Tillemann





Land Ownership

County \_\_\_\_\_ Latitude \_\_\_\_\_

T 515 R 22F Plat No. 66

Farm Checked: Dec. 7-1966

**MONTANA WATER RESOURCES BOARD**  
Water Resources Survey

Page 2, 4P-186

By \_\_\_\_\_ Per \_\_\_\_\_

Legal Land Owner: Ellen Bosch

Address

Operator . . . . . Sam-

Address

Water is delivered by:— 1. Private System; 2. Ditch Company; 3. State Project; 4. Federal Project; 5. Irrigation District

NOTE: R—Denotes Regular Irrigation. F—Flood Irrigation.

Adequate Supply:	Yes	No	Explain
Remarks			

### River Basin

Also in: Plat No.	Twp.	Rge	Plat No.	Twp.	Rge	Plat No.	Twp.	Rge
Plat No.	Twp.	Rge	Plat No.	Twp.	Rge	Plat No.	Twp.	Rge

Information From:  
Mrs. Bosch

6	5	4	3	2	1
7	8	9	10	11	12
18	17	16	15	14	13
19	20	21	22	23	24
30	29	28	27	26	25
31	32	33	34	35	36

Land Ownership

County Blaine .....

T 31N R 22E Plat No. 66

Farm Checked: Date 7-21-66

**MONTANA WATER RESOURCES BOARD**  
Water Resources Survey

Photo No. 5E-31, 32

By..... Larry.....

Legal Land Owner J. F. & Low Overcast..... Address Chinook.....

Operator..... Same ..... Address.....

Water is delivered by:— 1. Private System; 2. Ditch Company; 3. State Project; 4. Federal Project; 5. Irrigation District

[illegible]

**NOTE: R—Denotes Regular Irrigation. F—Flood Irrigation.**

Adequate Supply: Yes ..... No ..... Explain .....

Remarks .....

### ...River Basin

Information From:

Mr. Dow Overcast.....

Also in: Plat No.	Twp.	Rge.	Plat No.	Twp.	Rge.	Plat No.	Twp.	Rge.
Plat No.	Twp.	Rge.	Plat No.	Twp.	Rge.	Plat No.	Twp.	Rge.

6	5	4	3	2	1
7	8	9	10	11	12
18	17	16	15	14	13
19	20	21	22	23	24
30	29	28	27	26	25
31	32	33	34	35	36

Land Ownership

T 31N R23E Plat No 67 .....

**MONTANA WATER RESOURCES BOARD**  
**Water Resources Survey**

Farm Checked: Date 6-22-66

Photo No. 5F-20

By Ken

Legal Land Owner Indian: ..... Address .....

Operator Benjamin Bear Address

Water is delivered by:— 1. Private System; 2. Ditch Company; 3. State Project; 4. Federal Project; 5. Irrigation District

[illegible]

NOTE: R—Denotes Regular Irrigation. F—Flood Irrigation.

Adequate Supply: Yes	No	Explain
Remarks		

Pages 65, & 67

## River Basin

Also in: Plat No.	Twp.	Rge	Plat No.	Twp.	Rge	Plat No.	Twp.	Rge
Plat No.	Twp.	Rge.	Plat No.	Twp.	Rge	Plat No.	Twp.	Rge.

Information From:  
Benjamin Bear

6	6	4	3	2	1
7	8	9	10	11	12
18	17	16	15	14	13
10	20	21	22	23	24
30	29	28	27	26	25
31	32	33	34	35	36

Land Ownership

County Maine

T. 31N. R. 23E. Plat No. 67.

Farm Checked: Date 6-21-66

**MONTANA WATER RESOURCES BOARD**  
Water Resources Survey

Photo No. 5E-21, 22, 23.

By ..... Ken

Legal Land Owner Indian

Address.

Operator..... Frey Bros.

Address.

Water is delivered by:— 1. Private System;

2. Ditch Company;

3. State Project;

4. Federal Project;

## 5. Irrigation District

NOTE: R—Denotes Regular Irrigation. F—Flood Irrigation.

Adequate Supply: Yes ☐ No ☐ Explain  
Remarks.....

Page 65, & 66.

... River Basin

Information From:  
Floyd Frey

Also in:			Plat No.			Plat No.		
Plat No.	Twp.	Rge.	Plat No.	Twp.	Rge.	Plat No.	Twp.	Rge.
Plat No.	Twp.	Rge.	Plat No.	Twp.	Rge.	Plat No.	Twp.	Rge.



6	6	4	8	2	1
7	8	9	10	11	12
18	17	16	15	14	13
19	20	21	22	23	24
30	29	28	27	26	25
31	32	33	34	35	36

Land Ownership

County Maine Book

T 311 R 231 Plate No. 67

Farm Checked: Date 6-6-66

## MONTANA WATER RESOURCES BOARD

Photo No. SP-20

Water Resources Survey

By \_\_\_\_\_ Ken

Legal Land Owner T. N. Winter ..... Address ..... Harlem

Operator	Address
----------	---------

Water is delivered by: — 1. Private System; 2. Dutch Company; 3. State Project; 4. Federal Project; ~~5. Irrigation District~~

**NOTE:** R—D' notes Regular Irrigation. F.—Flood Irrigation.

Adequate Supply:	Yes	No	Explain
Remarks			

Harlem Irr. Dist. 34.00 Acres

## River Basin

Also in Plat No. 57	Twp. 32N	Rge. 23E	Plat No. 58	Twp. 32N	Rge. 24E	Plat No.	Twp.	Rge.
Plat No.	Twp.	Rge.	Plat No.	Twp.	Rge.	Plat No.	Twp.	Rge.

Information From:

T. K. Winter

6	5	4	3	2	1
7	8	9	10	11	12
18	17	16	15	14	13
19	20	21	22	23	24
30	29	28	27	26	25
31	32	33	34	35	36

Land Ownership

T 31N R24E ... Plat No. 68 ...

Farm Checked: Date \_\_\_\_\_

**MONTANA WATER RESOURCES BOARD**  
Water Resources Survey

Photo No. 5F-15

By \_\_\_\_\_ Ken

Logan Land Garner Joseph Bluehorse

Address.....

Operator

Address: .....

Water is delivered by — 1. Private System; 2. Ditch Company; 3. State Project; 4. Federal Project; 5. Irrigation District

[illegible]

**NOTE: R--Denotes Regular Irrigation. F--Flood Irrigation.**

Adequate Supply:	Yes	No	Explain
Remarks			

340 NWSE Sec. 2 39.4 0.6

River Basin

Also in:	Plat No.	Twp.	Rge	Plat No.	Twp.	Rge	Plat No.	Twp.	Rge
	Plat No.	Twp.	Rge	Plat No.	Twp.	Rge	Plat No.	Twp.	Rge

Information From:  
Elph Miller

6	5	4	3	2	1
7	8	9	10	11	12
18	17	16	15	14	13
19	20	21	22	23	24
30	29	28	27	26	25
31	32	33	34	35	36

Land Ownership

Farm Checked: Date June 29, 1966

**MONTANA WATER RESOURCES BOARD**  
Water Resources Survey

Photo No. 5F-14

By \_\_\_\_\_, Clerk of Court.

Legal Land Owner: Virgil P. Bertini.

Address: Charles

Operator.

Address.

Water is delivered by:— 1. Private System; 2. Ditch Company; 3. State Project; 4. Federal Project; 5. Irrigation District

[illegible]

**NOTE:** R--Denotes Regular Irrigation      F--Flood Irrigation.

Adequate Supply:	Yes	No	Explain
------------------	-----	----	---------

Remarks

Virgil F. Bertini I IF-965 - 20 acres

## River Basin

Information From:

Virgil bertini

Also in:	Plat No.	Twp.	Rge.	Plat No.	Twp.	Rge.	Plat No.	Twp.	Rge.
	Plat No.	Twp.	Rge.	Plat No.	Twp.	Rge.	Plat No.	Twp.	Rge.

6	5	4	3	2	1
7	8	9	10	11	12
18	17	16	15	14	13
19	20	21	22	23	24
30	29	28	27	26	25
31	32	33	34	35	36

Land Ownership

F-1-A

County: Maine

T. 31N. R24E. Plat No. 68

Farm Checked: Date 6-13-64

## MONTANA WATER RESOURCES BOARD

Photo No. 55-16, 17

## Water Resources Survey

By: Ken

Legal Land Owner: Leonard &amp; Mary Calvert

Address: Barlow

Operator: Same

Address:

Water is delivered by:-- 1. Private System:

2. Ditch Company:

3. State Project:

4. Federal Project:

5. Irrigation District

App. No. (Decker No.)	NAME OF APPROPRIATOR TO WHOM DECREED	NAME OF STREAM	Date App. Date Priority	Miner's Inches	In Use	NAME OF DITCH (Water Delivered By)	No.	R. F.	Percent Irr. Acres	Irrigable Acres
A-1307	Jacob Gambon	Wayne Creek	2-13-95	500	Fart/Fo					
A-1308	Jacob Gambon	Wayne Creek	4-1-97	600	Fart/Fo					
A-1310	Charles Hack	Wayne Creek	7-10-97	500	No					
A-1403	Jacob Gambon	Certain Coulee	2-3-95	100	No					
A-1404	Jacob Gambon	A Large Coulee	4-1-01	400	No					
A-1305	Em. Lester et al	Wayne Creek	3-7-99	4000	No/Ft.					
Cont* 179E-592	U. S. E. R.	Milk River		100AF	Yes	2000 GPM Pump Calvert Pump & Ditch	4	R	143	0

NOTE: R—Denotes Regular Irrigation. F—Flood Irrigation.

Adequate Supply: Yes No Explain  
Remarks

Leonard &amp; Mary Calvert 1 79E-592 100 acres

River Basin

Also in: Plat No.	Twp.	Rge.	Plat No.	Twp.	Rge.	Plat No.	Twp.	Rge.
Plat No.	Twp.	Rge.	Plat No.	Twp.	Rge.	Plat No.	Twp.	Rge.

Information From:  
Leonard Calvert



6	5	4	3	2	1
7	8	9	10	11	12
18	17	16	15	14	13
19	20	21	22	23	24
30	29	28	27	26	25
31	32	33	34	35	36

Land Ownership

County Blaine

T 31N R 24E Plat No. 66

Photo No. 58-15

Farm Checked: Date: \_\_\_\_\_

By \_\_\_\_\_ Ken \_\_\_\_\_

Legal Land Owner Laneing Dog Address .....

Operator.....L. Walker.....Address.....

Water is delivered by:— 1. Private System; 2. Ditch Company; 3. State Project; 4. Federal Project; 5. Irrigation District

[illegible]

NOTE: R—Denotes Regular Irrigation. F—Flood Irrigation.

Adequate Supply:	Yes	No	Explain

Remarks	
---------	--

469 - GLENN Sec. 2 39.0 0

## River Basin

Also in: Plat No.	Twp.	Rge.	Plat No.	Twp.	Rge.	Plat No.	Twp.	Rge.
Plat No.	Twp.	Rge.	Plat No.	Twp.	Rge.	Plat No.	Twp.	Rge.

Information From:  
Ralph Miller