

County BlaineT. 32N R. 2E Plat No. 54Farm Checked: Date 6-22-66

MONTANA WATER RESOURCES BOARD

Photo No. SP-117

Water Resources Survey

By L. R. T.Legal Land Owner J. T. Bailey & Leslie Edis PotterAddress ChinookOperator Salmon

Address

Water is delivered by:— 1. Private System;

2. Ditch Company;

3. State Project;

4. Federal Project;

5. Irrigation District

App. No. Decree No.	NAME OF APPROPRIATOR TO WHOM DECREED	NAME OF STREAM	Date App. Date Priority	Miner's Inches	In Use	NAME OF DITCH (Water Delivered By)	No.	R F	Present Irr. Acres	Irrigable Acres
See Dist.	Paradise Valley Irr. Dist.	Milk River			Yes	Paradise Valley Ditch	5	F	177	20
A-740	Wm. Burke et al	(S. Fr. Milk R.) Battle Creek	4-20-96	1120	No					
A-745	Fred Bosch et al	(S. Fr. Milk R.) Battle Creek	5-16-96	1660	No					
A-746	John Gool et al	(S. Fr. Milk R.) Battle Creek	10-13-93	1500	No					
A-822	Thos. A. Blackstone et al	Branch of Nine Mile Creek	10-27-99	2000	No					

NOTE: R--Denotes Regular Irrigation. F--Flood Irrigation.

Adequate Supply: Yes No Explain
RemarksParadise Valley Irr. Dist.E. C. GötterC. L. T. BaileySec. 2Lot 424.00YesLot 314.00YesLot 222.00NoLot 127.00YesLot 525.47YesLot 638.00Yes

River Basin

Plat No.	Twp.	Rge.	Plat No.	Twp.	Rge.	Plat No.	Twp.	Rge.
Plat No.	Twp.	Rge.	Plat No.	Twp.	Rge.	Plat No.	Twp.	Rge.

Information From:

Mr. Götter

6	5	4	3	2	1
7	8	9	10	11	12
18	17	16	15	14	13
19	20	21	22	23	24
30	29	28	27	26	25
31	32	33	34	35	36

Land Ownership

County Blaine

T 25 R 45 Plat No. 54

Form Checked: Date 6-22-66

MONTANA WATER RESOURCES BOARD

Water Resources Survey

Photo No. 55-70

By W. H. H. H.

Legal Land Owner Carl H. H. H.

Address Blaine, Mont.

Operator W. H. H. H.

Address Blaine, Mont.

Water is delivered by: 1. Private System; 2. Ditch Company; 3. State Project; 4. Federal Project; 5. Irrigation District

App. No. Decree No.	NAME OF APPROPRIATOR TO WHOM DECREED	NAME OF STREAM	Date App. Date Priority	Miner's Inches	In Use	NAME OF DITCH (Water Delivered By)	No.	R/F	Present Irr Acres	Irrigable Acres
	Lee Dist-Paradise Valley Irr. Dist.	Little River			Yes	Paradise Valley Irr. Dist.	5	F	92	
4-737	Henry & Annie Kiser & Mary Lott	Gr. Tr. Bear R. Battle Creek	6-22-66	200	Yes	and Battle Creek				

NOTE: R--Denotes Regular Irrigation. F--Flood Irrigation.

Adequate Supply: Yes No Explain
Remarks

Paradise Valley Irr. Dist.
Carl Kiser
& Mary Lott

WHEAT 15.00 Yes
BARLEY 15.00 Yes
SILAGE 10.00 Yes

River Basin.

Also in: Plat No. Twp. Rge.	Plat No. Twp. Rge.	Plat No. Twp. Rge.	Plat No. Twp. Rge.
Plat No. Twp. Rge.	Plat No. Twp. Rge.	Plat No. Twp. Rge.	Plat No. Twp. Rge.

Information From:

Mr. Pesch

6	5	4	3	2	1
7	8	9	10	11	12
13	14	15	16	17	18
19	20	21	22	23	24
25	26	27	28	29	30
31	32	33	34	35	36

Land Ownership

.....

.....

County Alameda

T 323 R 294 ... Plat No 54

MONTANA WATER RESOURCES BOARD
Water Resources Survey

Photo No. 59-203, 205

By _____

Legal Land Owner, Jeff R. & Core M. Leach & Lynn Salwerth

Address.....Chicago.....

Operator..... Lynn M. Galt

Address.....Chillicothe

Water is delivered by— 1. Private System; 2. Ditch Company; 3. State Project; 4. Federal Project; 5. Irrigation District

NOTE: R—notes Regular Irrigation. F—Flood Irrigation.

Paradise Valley Irr. Dist.

Paradise Valley Irr. Dist.

Fred Bosch & Lynn L. Melworth

S. Cora S. Kay B.

Sec. 4

2624

37.55

Yes

NWSW

29.30

Yes

SESS

7.00

Yes

UNSE

12.00

Yes

L. S. E. E.

LYNN L. WALWORTH.....#14-06-600-6174.....50 acres

...L.R. 501

... River Basin

Also in: Plat No. 44	Twp 23N	Rge 20E	Plat No.	Twp.	Rge.	Plat No.	Twp.	Rge.
Plat No.	Twp.	Rge.	Plat No.	Twp.	Rge.	Plat No.	Twp.	Rge.

Information From:
Mr. Walworth

6	5	4	3	2	1
7	8	9	10	11	12
18	17	16	15	14	13
19	20	21	22	23	24
29	28	27	26	25	24
31	32	33	34	35	36

Land Ownership

F-1-A

County

Twp.

T. 32N R. 7E

Plat No. 34

Farm Checked: Date 5-25-66

MONTANA WATER RESOURCES BOARD

Water Resources Survey

Photo No. 52-417

By 1-17

Legal Land Owner Otto & Mary Friede

Address Zurich

Operator

Address

Water is delivered by: 1. Private System;

2. Ditch Company;

3. State Project;

4. Federal Project;

5. Irrigation District

App. No. Decree No.	NAME OF APPROPRIATOR TO WHOM DECREED	NAME OF STREAM	Date App. Date Priority	Miner's Inches	In Use	NAME OF DITCH (Water Delivered By)	No.	R/F	Present Irr. Acres	Irrigable Acres
A-694	Walt Leonard & Clint McClanahan	Milk River	8-12-01	400	No					
A-695	Thos. L. & Marion	Milk River	8-21-05	170	No					
A-736	Calvin Blackstone et al	N. Br. Milk River	6-10-06	1650	No					
A-740	Sam. Burke et al	N. Br. Milk River	4-20-06	1120	No					
A-752	John Hallenberger	N. Br. Milk River	6-1-05	200	No					
See Dist.		Milk River			Yes	Paradise Valley Canal	5	R	312	25

NOTE: R--Denotes Regular Irrigation. F--Flood Irrigation.

Adequate Supply: Yes No Explain

Remarks

Paradise Valley Irr. Dist. 17.00

27.00

32.00

2.00

17.00

24.00

26.00

40.00

39.30

River Basin

Information From:

Otto Friede

Also in: Plat No.	Twp.	Rge	Plat No.	Twp.	Rge	Plat No.	Twp.	Rge
Plat No.	Twp.	Rge	Plat No.	Twp.	Rge	Plat No.	Twp.	Rge

6	5	4	3	2	1
7	8	9	10	1	12
18	17	16	15	14	13
19	20	21	22	23	24
29	28	27	26	25	
31	32	33	34	35	36

Land Ownership

County Maine

Photo No. 58-295.....

Water Resources survey

Farm Checked: Date 1-22-66

By..... LARRY.....

Legal Land Owner, Fordeph G. Friede..... Address..... Chicago

Operator..... Same Address.....

Water is delivered by:— 1. Private System; 2. Ditch Company; 3. State Project; 4. Federal Project; 5. Irrigation District

NOTE: R--Denotes Regular Irrigation. F--Flood Irrigation.

Adequate Supply: Yes..... No..... Explain.....

Remarks.....	Paradise Valley Irr. Dist.
--------------	----------------------------

R. C. Friede SEC 3 SITE 11.00

.....

SWNE 13.50

EL NEWM	15.00
---------	-------

.....

1	2	3	4	5	6	7	8	9	10	11	12	13	14	15	16	17	18	19	20	21	22	23	24	25	26	27	28	29	30	31	32	33	34	35	36	37	38	39	40	41	42	43	44	45	46	47	48	49	50	51	52	53	54	55	56	57	58	59	60	61	62	63	64	65	66	67	68	69	70	71	72	73	74	75	76	77	78	79	80	81	82	83	84	85	86	87	88	89	90	91	92	93	94	95	96	97	98	99	100	101	102	103	104	105	106	107	108	109	110	111	112	113	114	115	116	117	118	119	120	121	122	123	124	125	126	127	128	129	130	131	132	133	134	135	136	137	138	139	140	141	142	143	144	145	146	147	148	149	150	151	152	153	154	155	156	157	158	159	160	161	162	163	164	165	166	167	168	169	170	171	172	173	174	175	176	177	178	179	180	181	182	183	184	185	186	187	188	189	190	191	192	193	194	195	196	197	198	199	200	201	202	203	204	205	206	207	208	209	210	211	212	213	214	215	216	217	218	219	220	221	222	223	224	225	226	227	228	229	230	231	232	233	234	235	236	237	238	239	240	241	242	243	244	245	246	247	248	249	250	251	252	253	254	255	256	257	258	259	260	261	262	263	264	265	266	267	268	269	270	271	272	273	274	275	276	277	278	279	280	281	282	283	284	285	286	287	288	289	290	291	292	293	294	295	296	297	298	299	300	301	302	303	304	305	306	307	308	309	310	311	312	313	314	315	316	317	318	319	320	321	322	323	324	325	326	327	328	329	330	331	332	333	334	335	336	337	338	339	340	341	342	343	344	345	346	347	348	349	350	351	352	353	354	355	356	357	358	359	360	361	362	363	364	365	366	367	368	369	370	371	372	373	374	375	376	377	378	379	380	381	382	383	384	385	386	387	388	389	390	391	392	393	394	395	396	397	398	399	400	401	402	403	404	405	406	407	408	409	410	411	412	413	414	415	416	417	418	419	420	421	422	423	424	425	426	427	428	429	430	431	432	433	434	435	436	437	438	439	440	441	442	443	444	445	446	447	448	449	450	451	452	453	454	455	456	457	458	459	460	461	462	463	464	465	466
---	---	---	---	---	---	---	---	---	----	----	----	----	----	----	----	----	----	----	----	----	----	----	----	----	----	----	----	----	----	----	----	----	----	----	----	----	----	----	----	----	----	----	----	----	----	----	----	----	----	----	----	----	----	----	----	----	----	----	----	----	----	----	----	----	----	----	----	----	----	----	----	----	----	----	----	----	----	----	----	----	----	----	----	----	----	----	----	----	----	----	----	----	----	----	----	----	----	----	-----	-----	-----	-----	-----	-----	-----	-----	-----	-----	-----	-----	-----	-----	-----	-----	-----	-----	-----	-----	-----	-----	-----	-----	-----	-----	-----	-----	-----	-----	-----	-----	-----	-----	-----	-----	-----	-----	-----	-----	-----	-----	-----	-----	-----	-----	-----	-----	-----	-----	-----	-----	-----	-----	-----	-----	-----	-----	-----	-----	-----	-----	-----	-----	-----	-----	-----	-----	-----	-----	-----	-----	-----	-----	-----	-----	-----	-----	-----	-----	-----	-----	-----	-----	-----	-----	-----	-----	-----	-----	-----	-----	-----	-----	-----	-----	-----	-----	-----	-----	-----	-----	-----	-----	-----	-----	-----	-----	-----	-----	-----	-----	-----	-----	-----	-----	-----	-----	-----	-----	-----	-----	-----	-----	-----	-----	-----	-----	-----	-----	-----	-----	-----	-----	-----	-----	-----	-----	-----	-----	-----	-----	-----	-----	-----	-----	-----	-----	-----	-----	-----	-----	-----	-----	-----	-----	-----	-----	-----	-----	-----	-----	-----	-----	-----	-----	-----	-----	-----	-----	-----	-----	-----	-----	-----	-----	-----	-----	-----	-----	-----	-----	-----	-----	-----	-----	-----	-----	-----	-----	-----	-----	-----	-----	-----	-----	-----	-----	-----	-----	-----	-----	-----	-----	-----	-----	-----	-----	-----	-----	-----	-----	-----	-----	-----	-----	-----	-----	-----	-----	-----	-----	-----	-----	-----	-----	-----	-----	-----	-----	-----	-----	-----	-----	-----	-----	-----	-----	-----	-----	-----	-----	-----	-----	-----	-----	-----	-----	-----	-----	-----	-----	-----	-----	-----	-----	-----	-----	-----	-----	-----	-----	-----	-----	-----	-----	-----	-----	-----	-----	-----	-----	-----	-----	-----	-----	-----	-----	-----	-----	-----	-----	-----	-----	-----	-----	-----	-----	-----	-----	-----	-----	-----	-----	-----	-----	-----	-----	-----	-----	-----	-----	-----	-----	-----	-----	-----	-----	-----	-----	-----	-----	-----	-----	-----	-----	-----	-----	-----	-----	-----	-----	-----	-----	-----	-----	-----	-----	-----	-----	-----	-----	-----	-----	-----	-----	-----	-----	-----	-----	-----	-----	-----	-----	-----	-----	-----	-----	-----	-----	-----	-----	-----	-----	-----	-----	-----	-----	-----	-----	-----	-----	-----	-----	-----	-----	-----

	1	2	3	4	5	6	7	8	9	10	11	12	13	14	15	16	17	18	19	20	21	22	23	24	25	26	27	28	29	30	31	32	33	34	35	36	37	38	39	40	41	42	43	44	45	46	47	48	49	50	51	52	53	54	55	56	57	58	59	60	61	62	63	64	65	66	67	68	69	70	71	72	73	74	75	76	77	78	79	80	81	82	83	84	85	86	87	88	89	90	91	92	93	94	95	96	97	98	99	100	101	102	103	104	105	106	107	108	109	110	111	112	113	114	115	116	117	118	119	120	121	122	123	124	125	126	127	128	129	130	131	132	133	134	135	136	137	138	139	140	141	142	143	144	145	146	147	148	149	150	151	152	153	154	155	156	157	158	159	160	161	162	163	164	165	166	167	168	169	170	171	172	173	174	175	176	177	178	179	180	181	182	183	184	185	186	187	188	189	190	191	192	193	194	195	196	197	198	199	200	201	202	203	204	205	206	207	208	209	210	211	212	213	214	215	216	217	218	219	220	221	222	223	224	225	226	227	228	229	230	231	232	233	234	235	236	237	238	239	240	241	242	243	244	245	246	247	248	249	250	251	252	253	254	255	256	257	258	259	260	261	262	263	264	265	266	267	268	269	270	271	272	273	274	275	276	277	278	279	280	281	282	283	284	285	286	287	288	289	290	291	292	293	294	295	296	297	298	299	300	301	302	303	304	305	306	307	308	309	310	311	312	313	314	315	316	317	318	319	320	321	322	323	324	325	326	327	328	329	330	331	332	333	334	335	336	337	338	339	340	341	342	343	344	345	346	347	348	349	350	351	352	353	354	355	356	357	358	359	360	361	362	363	364	365	366	367	368	369	370	371	372	373	374	375	376	377	378	379	380	381	382	383	384	385	386	387	388	389	390	391	392	393	394	395	396	397	398	399	400	401	402	403	404	405	406	407	408	409	410	411	412	413	414	415	416	417	418	419	420	421	422	423	424	425	426	427	428	429	430	431	432	433	434	435	436	437	438	439	440	441	442	443	444	445	446	447	448	449	450	451	452	453	454	455	456	457	458	459	460	461	462	463	464	465	466	467	468	469	470	471	472	473	474	475	476	477	478	479	480	481	482	483	484	485	486	487	488	489	490	491	492	493	494	495	496	497	498	499	500	501	502	503	504	505	506	507	508	509	510	511	512	513	514	515	516	517	518	519	520	521	522	523	52
--	---	---	---	---	---	---	---	---	---	----	----	----	----	----	----	----	----	----	----	----	----	----	----	----	----	----	----	----	----	----	----	----	----	----	----	----	----	----	----	----	----	----	----	----	----	----	----	----	----	----	----	----	----	----	----	----	----	----	----	----	----	----	----	----	----	----	----	----	----	----	----	----	----	----	----	----	----	----	----	----	----	----	----	----	----	----	----	----	----	----	----	----	----	----	----	----	----	----	----	-----	-----	-----	-----	-----	-----	-----	-----	-----	-----	-----	-----	-----	-----	-----	-----	-----	-----	-----	-----	-----	-----	-----	-----	-----	-----	-----	-----	-----	-----	-----	-----	-----	-----	-----	-----	-----	-----	-----	-----	-----	-----	-----	-----	-----	-----	-----	-----	-----	-----	-----	-----	-----	-----	-----	-----	-----	-----	-----	-----	-----	-----	-----	-----	-----	-----	-----	-----	-----	-----	-----	-----	-----	-----	-----	-----	-----	-----	-----	-----	-----	-----	-----	-----	-----	-----	-----	-----	-----	-----	-----	-----	-----	-----	-----	-----	-----	-----	-----	-----	-----	-----	-----	-----	-----	-----	-----	-----	-----	-----	-----	-----	-----	-----	-----	-----	-----	-----	-----	-----	-----	-----	-----	-----	-----	-----	-----	-----	-----	-----	-----	-----	-----	-----	-----	-----	-----	-----	-----	-----	-----	-----	-----	-----	-----	-----	-----	-----	-----	-----	-----	-----	-----	-----	-----	-----	-----	-----	-----	-----	-----	-----	-----	-----	-----	-----	-----	-----	-----	-----	-----	-----	-----	-----	-----	-----	-----	-----	-----	-----	-----	-----	-----	-----	-----	-----	-----	-----	-----	-----	-----	-----	-----	-----	-----	-----	-----	-----	-----	-----	-----	-----	-----	-----	-----	-----	-----	-----	-----	-----	-----	-----	-----	-----	-----	-----	-----	-----	-----	-----	-----	-----	-----	-----	-----	-----	-----	-----	-----	-----	-----	-----	-----	-----	-----	-----	-----	-----	-----	-----	-----	-----	-----	-----	-----	-----	-----	-----	-----	-----	-----	-----	-----	-----	-----	-----	-----	-----	-----	-----	-----	-----	-----	-----	-----	-----	-----	-----	-----	-----	-----	-----	-----	-----	-----	-----	-----	-----	-----	-----	-----	-----	-----	-----	-----	-----	-----	-----	-----	-----	-----	-----	-----	-----	-----	-----	-----	-----	-----	-----	-----	-----	-----	-----	-----	-----	-----	-----	-----	-----	-----	-----	-----	-----	-----	-----	-----	-----	-----	-----	-----	-----	-----	-----	-----	-----	-----	-----	-----	-----	-----	-----	-----	-----	-----	-----	-----	-----	-----	-----	-----	-----	-----	-----	-----	-----	-----	-----	-----	-----	-----	-----	-----	-----	-----	-----	-----	-----	-----	-----	-----	-----	-----	-----	-----	-----	-----	-----	-----	-----	-----	-----	-----	-----	-----	-----	-----	-----	-----	-----	-----	-----	-----	-----	-----	-----	-----	-----	-----	-----	-----	-----	-----	-----	-----	-----	-----	-----	-----	-----	-----	-----	-----	-----	-----	-----	-----	-----	-----	-----	-----	-----	-----	-----	-----	-----	-----	-----	-----	-----	-----	-----	-----	-----	----

11-50

River Basin

Information From:

Mixed Man.....

Also in: Plat No.	Twp.	Rge.	Plat No.	Twp.	Rge.	Plat No.	Twp.	Rge.
Plat No.	Twp.	Rge.	Plat No.	Twp.	Rge.	Plat No.	Twp.	Rge.

6	5	4	3	2	1
7	8	9	10	11	12
18	17	16	15	14	13
19	20	21	22	23	24
30	29	28	27	26	25
31	32	33	34	35	36

Land Ownership

County

T 3 N R 7 E Plat No. 54

Farm Checked: Date 6-4-66

MONTANA WATER RESOURCES BOARD

Photo No. 2707

Water Resources Survey

By: FCB

Legal Land Owner Ed & Lucille Warburton

Address

Address Chicago

Operator Wallace Warburton (buying)

Water is delivered by: 1. Private System;

2. Ditch Company;

3. State Project;

4. Federal Project;

5. Irrigation District

App. No. Decree No.	NAME OF APPROPRIATOR TO WHOM DECREED	NAME OF STREAM	Date App. Date Priority	Miner's Inches	In Use	NAME OF DITCH (Water Delivered By)	No.	R/F	Present Irr. Acres	Irrigable Acres
A-174	Wallace Warburton	Blackstone or Lone Tree Creek	11-1-60	360 cu. ft.	Yes				18	
A-684	Will Leonard & Clint McCloughan	Milk River	8-31-01	400	No					
A-695	Thos J. O'Hanlon	Milk River	8-31-05	100	No					
A-736	Daisy Blackstone et al Sec Dist.	N. Br. Milk River	6-19-96	1650	No					
		Milk River			Yes	Paradise Valley Canal	5	P		
No Filling		Waste Water			Yes	No ditch pickup from neighbors field	7	P	22	

NOTE: R—Denotes Regular Irrigation. F—Flood Irrigation.

Adequate Supply: Yes No Explain
RemarksParadise Valley Irr. Dist. 10.41
11.00

River Basin

Information From:

Also in Plat No. 55	Twp. 32 N	Rge. 1 E	Plat No.	Twp.	Rge.	Plat No.	Twp.	Rge.
Plat No.	Twp.	Rge.	Plat No.	Twp.	Rge.	Plat No.	Twp.	Rge.

Wallace Warburton

6	5	4	3	2	1
7	8	9	10	11	12
18	17	16	15	14	13
19	20	21	22	23	24
30	29	28	27	26	25
31	32	33	34	35	36

Land Ownersh.

F-1-A

County BlaineT. 33N R. 20E Plat No. 54Farm Checked: Date 5-24-66

MONTANA WATER RESOURCES BOARD

Photo No. 85-164/165/202/205

Water Resources Survey

By LarryLegal Land Owner Margaret & Howard HermesAddress Chinook St. 1Operator Same

Address

Water is delivered by:— 1. Private System:

2. Ditch Company:

3. State Project:

4. Federal Project:

5. Irrigation District

App. No. Decree No.	NAME OF APPROPRIATOR TO WHOM DECREED	NAME OF STREAM	Date App. Date Priority	Miner's Inches	In Use	NAME OF DITCH (Water Delivered By)	No.	R/F	Present Irr. Acres	Irrigable Acres
A-175	Fred Bosch & Herman Hermes	W. Br. Blackstone Coulee	2-4-00	1200	No					
A-1121	Herman Hermes	Six Mile Coulee	3-26-10	400	Yes	Hermes Ditch, Dikes, & Pumps	1	F	116	
A-1122	Charley Johnson & Marie Hermes	Six Mile Coulee	7-10-99	920	Yes					
A-1123	Charley Johnson	Six Mile Coulee	6-3-99	400	Yes					
A-1666	Marie Hermes	Alkalai Springs	5-20-02	600	No*					

NOTE: R--Denotes Regular Irrigation. F--Flood Irrigation.

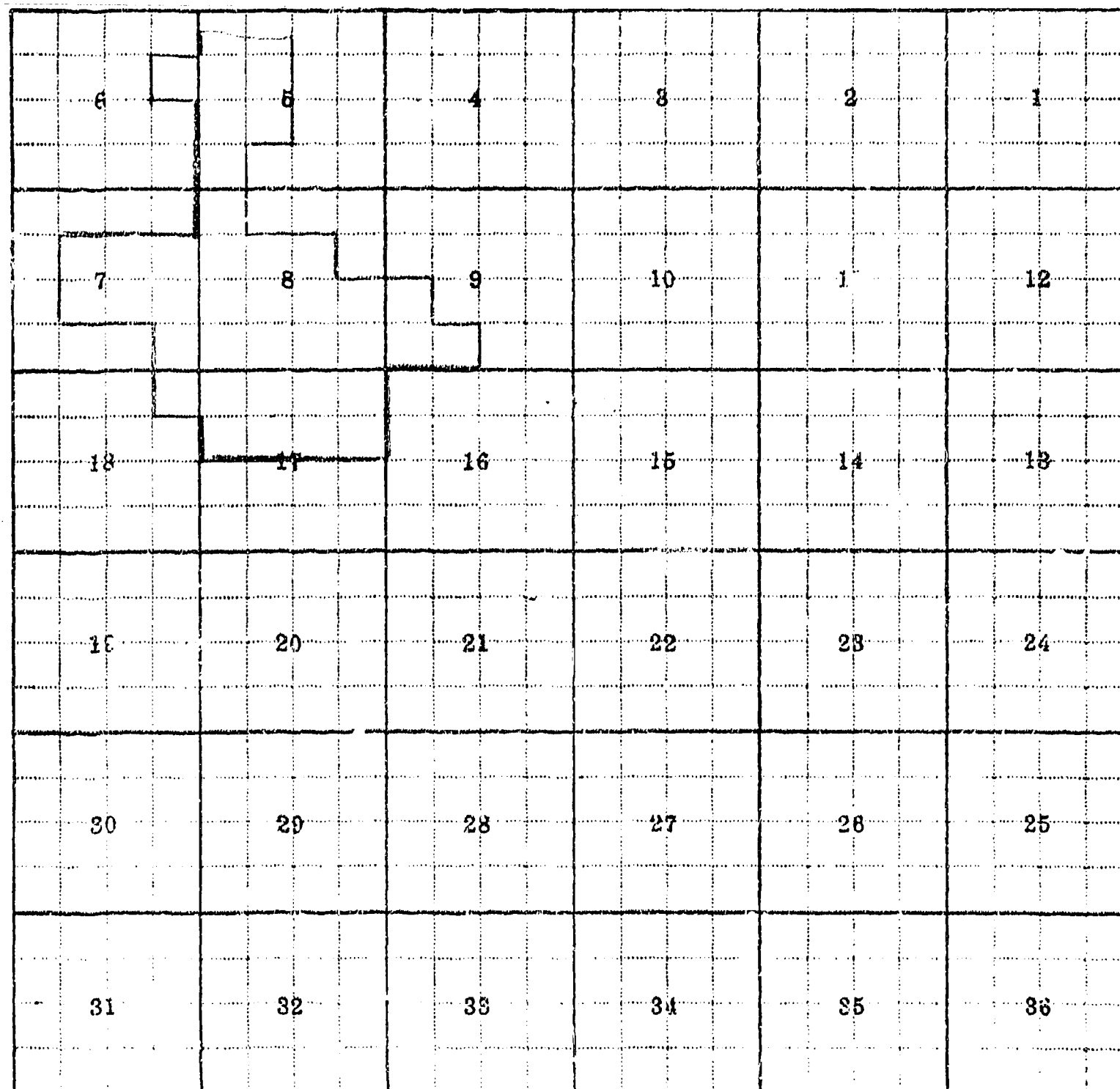
Adequate Supply: Yes No Explain
Remarks

* Mr. Hermes never heard of these springs.

River Basin

Also in: Plat No. Twp. Rge.	Plat No. Twp. Rge.	Plat No. Twp. Rge.	Plat No. Twp. Rge.
Plat No. Twp. Rge.	Plat No. Twp. Rge.	Plat No. Twp. Rge.	Plat No. Twp. Rge.

Information From:
Mr. Hermes



Land Ownership

County _____ Plate _____

T 201 R 201... Plat No. 54...

Farm Checked: Date 6-22-66

MONTANA WATER RESOURCES BOARD
Water Resources Survey

Photo No. 55-36795/141

By Larry

Legal Land Owner John W. Pittenger

Address 7 Rich

Operator..... Same

Address

Water is delivered by:— 1. Private System; 2. Ditch Company; 3. State Project; 4. Federal Project; 5. Irrigation District

NOTE: R—Denotes Regular Irrigation. F—Flood Irrigation.

Adequate Supply:	Yes	No	Explain
Remarks			

River Basin.

Information From:

Field Check

Also in:	Plat No.	Twp.	Rge	Plat No.	Twp.	Rge	Plat No.	Twp.	Rge
	Plat No.	Twp.	Rge	Plat No.	Twp.	Rge	Plat No.	Twp.	Rge

6	6	4	8	2	1
7	8	9	10	11	12
18	17	16	15	14	13
19	20	21	22	23	24
30	29	28	27	26	25
31	32	33	34	35	36

Land Ownership

T 32N R 20E Plat No. 54

Farm Checked: Date 6-24-66

MONTANA WATER RESOURCES BOARD

Photo No. 5R-203

Water Resources Survey

By Larry

Legal Land Owner Howard & Esther Hermes Address Rt. 1, Chinook

Operator	Same	Address
.....

Water is delivered by:— 1. Private System; 2. Ditch Company; 3. State Project; 4. Federal Project; 5. Irrigation District

[illegible]

NOTE: R—Denotes Regular Irrigation. F—Flood Irrigation.

Adequate Supply: Yes..... No..... Explain.....
Remarks.....

U. S. B. R.

Howard & Esther Hermes	Contract No. 14-06-600-6174	40 acres
	I 79R-143	50 acres

River Basin

Information From:

Mr. Hermes

Also in: Plat No. Twp. Rge. Plat No. Twp. Rge. Plat No. Twp. Rge.
 Plat No. Twp. Rge. Plat No. Twp. Rge. Plat No. Twp. Rge.

6	5	4	3	2	1
7	8	9	10	11	12
18	17	16	15	14	13
19	20	21	22	23	24
30	29	28	27	26	25
31	32	33	34	35	36

Land Ownership

County: Blaine

T 25 R 29F... Plat No. 54...

Farm Checked: Date 6-22-66

Photo No 5F-205

Water Resources Survey

By Larry

Legal Land Owner Herman J. & John E. Kathan

Address.....Ch... ..

Operator.. .. Same

Address.....

Water is delivered by:— 1. Private System; 2. Ditch Company; 3. State Project; 4. Federal Project; 5. Irrigation District

NOTE: R—Denotes Regular Irrigation. F—Flood Irrigation.

Adequate Supply:	Yes	No	Explain
Remarks			

Paradise Valley Irr. Dist.

Kathleen Pres.

Sec. 2

W. A. NISSEN

21.00

1990

Yes

5846

25. 50

Yes

KWEN

35.00

Yes

Sec. 4

VSEF

34.70

Yes

SECRET

27.00

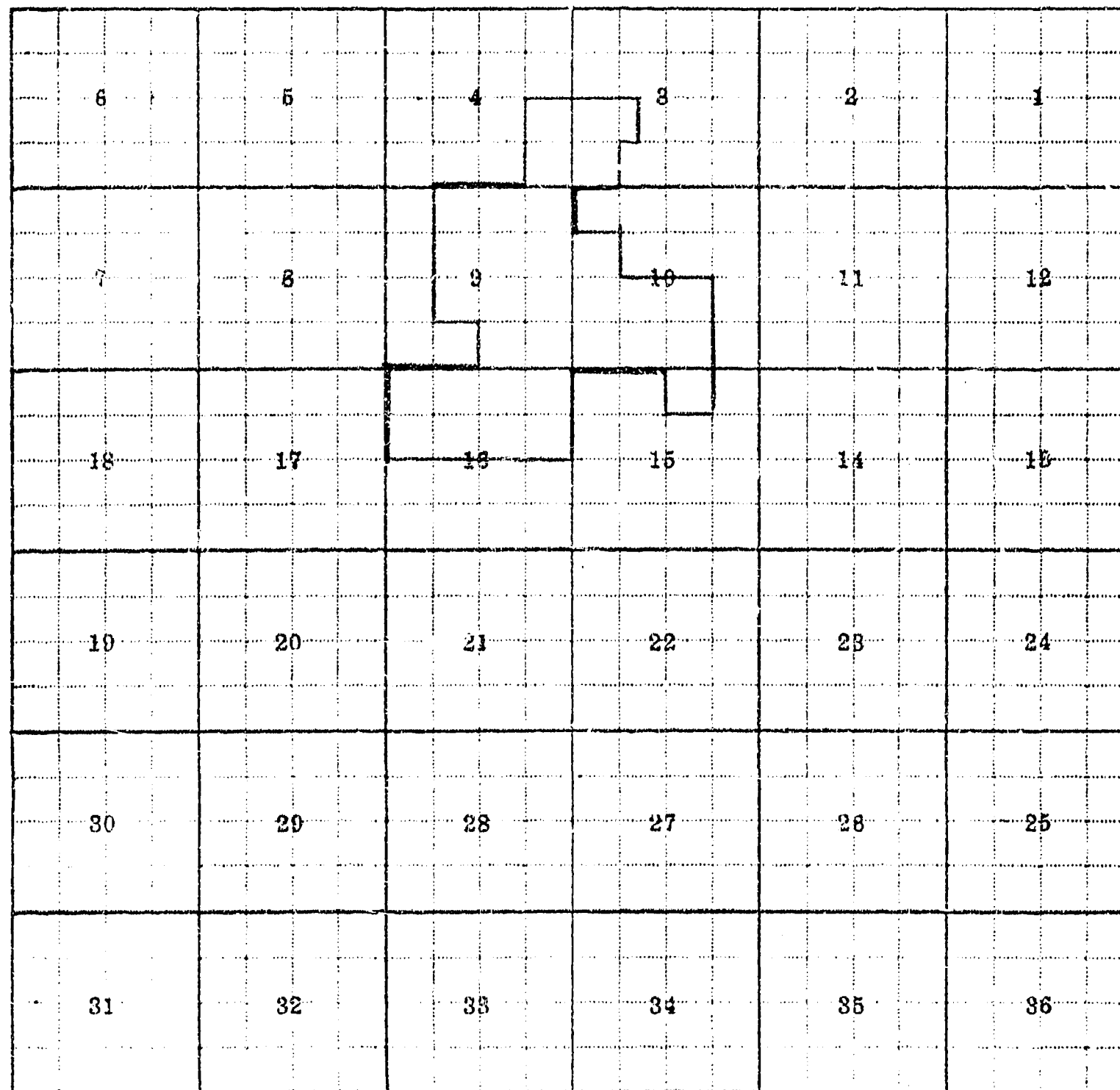
Yf25

River Basin

Information From:

Mr. Nathan.

Also in: Plat No.	Twp.	Rge.	Plat No.	Twp.	Rge.	Plat No.	Twp.	Rge.
Plat No.	Twp.	Rge.	Plat No.	Twp.	Rge.	Plat No.	Twp.	Rge.



Land Ownership

County Platte

T 228 R 241 Plat No. 54

Farm Checked Date: 5-66

MONTANA WATER RESOURCES BOARD
Water Resources Survey

Photo No. SR-207

By _____, its duly authorized officer or agent.

Legal Land Owner, Ronald Law

Address. Chipewk, Ft. 1

Operator..... Otto Friede.....

Address Chinook

Water is delivered by:— 1. Private System; 2. Ditch Company; 3. State Project; 4. Federal Project; 5. Irrigation District

[illegible]

NOTE: R—Denotes Regular Irrigation. F—Flood Irrigation.

Adequate Supply: Yes No Explain

Remarks.....

Paradise Valley Irr. Dist. 17.00

River Basin

Information From:

Also in: Plat No.	Twp.	Rge.	Plat No.	Twp.	Rge.	Plat No.	Twp.	Rge.
Plat No.	Twp.	Rge.	Plat No.	Twp.	Rge.	Plat No.	Twp.	Rge.

Donald Lux

6	5	4	8	2	1
7	8	9	10	11	12
18	17	16	15	14	13
15	20	21	22	23	24
30	29	28	27	26	25
31	32	33	34	35	36

Land Ownership


T. S. R. 2011 Plant No. 54.....

Farm Checked: Date 5-14-66

MONTANA WATER RESOURCES BOARD
Water Resources Survey

Photo No. 27-203

By _____, Deputy _____



Legal Land Owner: Nadler Land & Live Stock Co. Address: Chick

Operator	Base	Address
...

Water is delivered by:— 1. Private System; 2. Ditch Company; 3. State Project; 4. Federal Project; 5. Irrigation District

NOTE: R—Denotes Regular Irrigation. F—Flood Irrigation.

Adequate Supply	Yes	No	Explain
Remarks			

* See Suddox form in Plat 44, T. 33N - E. 20E for water

River Basin

Also in: Plat No. 43	Twp 33N	Rge 19E	Plat No.	Twp.	Rge.	Plat No.	Twp	Rge
Plat No. 44	Twp. 33N	Rge 20E	Plat No.	Twp.	Rge.	Plat No.	Twp.	Rge.

Information From:
Mr. Maddox

6	5	4	3	2	1
7	8	9	10	11	12
13	17	16	15	14	13
19	20	21	22	23	24
30	29	28	27	26	25
31	32	33	34	35	36

Land Ownership

T. 333 R. 203 Plat No. 54

Farm Checked: Date 6-22-68

MONTANA WATER RESOURCES BOARD
Water Resources Survey

Photo No. 5B-295-427

By _____, Deputy Clerk

Legal Land Owners: N. C. & Wm. McKim

Address.....Chillicothe

Operator..... 2307

Address

Water is delivered by:— 1. Private System;

2. Ditch Company;

3. State Project;

4. Federal Project;

5. Irrigation District

[illegible]

NOTE: R—Denotes Regular Irrigation. F—Flood Irrigation.

Adequate Supply: Yes No Explain

Remarks	Paradise Valley Irr. Dist.
---------	----------------------------

Gerald Magne

1950

Sec. 10

.....
NINE

27.00

Yes

SENYE

11.00

Yes

S. 11

NNNN

17.00

Yes

SWNN

13.00

Yes

River Basin

Also in: Plat No.	Twp.	Rge.	Plat No.	Twp.	Rge.	Plat No.	Twp.	Rge.
Plat No.	Twp.	Rge.	Plat No.	Twp.	Rge.	Plat No.	Twp.	Rge.

Information From:

Mr. Madge

6	5	4	3	2	1
7	8	9	10	11	12
18	17	16	15	14	13
19	20	21	22	23	24
30	29	28	27	26	25
31	32	33	34	35	36

Land Ownership _____

County El Dorado

T. 36N. R. 34E. Plat No. 54.

Farm Checked: Date 6-23-65

Water Resources Survey

Photo No. 55-307

By L. J. M.

Legal Land Owner State of Ohio, McHenry

Address.....Chick

Operator.....Sgt.

Address _____

Water is delivered by:— 1. Private System; 2. Ditch Company; 3. State Project; 4. Federal Project; 5. Irrigation District

NOTE: R—Denotes Regular Irrigation. F—Flood Irrigation.

Adequate Supply: Yes. ☐ No. ☐ Explain.

Remarks

Paradise Valley Irr. Dist.

Clare McGheeny

2. Effect of

Spec. 1	Lot 4	24.00	Yes
---------	-------	-------	-----

SNIN	21.00	Yes
------	-------	-----

Sec. 2 Lot 1 27.59 Tex

River Basin

Also in: Plat No.	Twp.	Rge.	Plat No.	Twp.	Rge.	Plat No.	Twp.	Rge.
Plat No.	Twp.	Rge.	Plat No.	Twp.	Rge.	Plat No.	Twp.	Rge.

Information From:

Mr. McGhee

6	5	4	3	2	1
7	8	9	10	11	12
18	17	16	15	14	13
19	20	21	22	23	24
30	29	28	27	26	25
31	32	33	34	35	36

Land Ownership

T. 32N. R. 22E. Plat No. 54.

Photo No. 5R-297/295

By Date

Legal Land Owner, Chester A. & Stella Nicholson, Address, Chicago, Ill. 1

Operator Cane Address

Water is delivered by:— 1. Private System; 2. Ditch Company; 3. State Project; 4. Federal Project; 5. Irrigation District

NOTE: R—Denotes Regular Irrigation. F—Flood Irrigation.

Adequate Supply: Yes No Explain

Remarks

Paradise Valley Irr. Dist.	29.00
	10.00
	35.00
	20.00
	35.00
	29.00
	16.00

...River Basin

Information From:

Chester Nicholson.....

6	5	4	3	2	1
7	8	9	10	11	12
18	17	16	15	14	13
19	20	21	22	23	24
30	29	28	27	26	25
31	32	33	34	35	36

Land Ownership

County Plano

T. 500 R. 20 E. Plat No. 54.

Farm Checked: Date: 6-22-66

Photo No. 11-09

Water Resources Survey

By _____ JURY _____

Legal Land Owner: John L. Overholt

Address.....Chico, Ft. 1

Operator John G. Wyrcott

Address

Water is delivered by:-- 1. Private System;

2. Ditch Company;

3. State Project;

4. Federal Project:

5. Irrigation District

NOTE: R—Denotes: Regular Irrigation. F—Flood Irrigation.

Adequate Supply:	Yes	No	Explain
Remarks			

Paradise Valley Inv. Dist.

A. L. Wierzbicki

200. 4

Lot 3

10.05

224

29.60

Lot 2

39.70

542

39.00

U. S. F. S.

John F. Overcast

Contract # 14-06-600-1202 - 14 acres

River Basin

Also in: Plat No.	Twp.	Rge.	Plat No.	Twp.	Rge.	Plat No.	Twp.	Rge.
Plat No.	Twp.	Rge.	Plat No.	Twp.	Rge.	Plat No.	Twp.	Rge.

Information From:
Mr. Overcast

6	5		3	2	1
7	8	9	10	11	12
18	17	16	15	14	13
19	20	21	22	23	24
30	29	28	27	26	25
31	32	33	34	35	36

Land Ownership

County _____ State _____

T 3.2.2 R 204 Plat No 64.

Farm Checked: Date 4-23-66.

MONTANA WATER RESOURCES BOARD
Water Resources Survey

Photo No. 58-202, 16.5

By Larry

Legal Land Owner John S. Overcast.

Address.....Rt. 2, Chiswick.

Operator

Address

Water is delivered by:— 1 Private System;

2. Ditch Company;

3. State Project;

4. Federal Project;

5. Irrigation District

NOTE: R—Denotes Regular Irrigation. F—Flood Irrigation.

Adequate Supply: Yes No Explain
Remarks:

* Mr. Overcast buys sap. water at a cost of \$1.00 per acre, for irrigation when there is water available but his main supply is the six mile coulee.

...River Basin.

Also in: Plat No.	Twp.	Rge.	Plat No.	Twp.	Rge.	Plat No.	Twp.	Rge.
Plat No.	Twp.	Rge.	Plat No.	Twp.	Rge.	Plat No.	Twp.	Rge.

Information From:
Mr. Overcast

6	5	4	3	2	1
7	8	9	10	11	12
18	17	16	15	14	13
19	20	21	22	23	24
30	29	28	27	26	25
31	32	33	34	35	36

Land Ownership

County Delaware

T. 34 S. R. 20E... Plat No. 54...

Farm Checked: Date 6-23-66

MONTANA WATER RESOURCES BOARD

Photo No. 5R-205

Water Resources Survey

By LARRY

Legal Land Owner J. M. Overcast

Address Ch. 1000

Operator. Same

Address

Water is delivered by:— 1. Private System;

2. Ditch Company:

3. State Project:

4. Federal Projects:

5. Irrigation District

NOTE: R—Denotes Regular Irrigation. F—Flood Irrigation.

Adequate Supply: Yes ☐ No ☐ Explain
Remarks:

Paradise Valley, Ariz. Feb 1.

J. M. Campbell

SECRET

1992, 1993, 1994, 1995, 1996, 1997, 1998, 1999, 2000, 2001, 2002, 2003, 2004, 2005, 2006, 2007, 2008, 2009, 2010, 2011, 2012, 2013, 2014, 2015, 2016, 2017, 2018, 2019, 2020, 2021, 2022, 2023, 2024, 2025, 2026, 2027, 2028, 2029, 2030, 2031, 2032, 2033, 2034, 2035, 2036, 2037, 2038, 2039, 2040, 2041, 2042, 2043, 2044, 2045, 2046, 2047, 2048, 2049, 2050, 2051, 2052, 2053, 2054, 2055, 2056, 2057, 2058, 2059, 2060, 2061, 2062, 2063, 2064, 2065, 2066, 2067, 2068, 2069, 2070, 2071, 2072, 2073, 2074, 2075, 2076, 2077, 2078, 2079, 2080, 2081, 2082, 2083, 2084, 2085, 2086, 2087, 2088, 2089, 2090, 2091, 2092, 2093, 2094, 2095, 2096, 2097, 2098, 2099, 2100, 2101, 2102, 2103, 2104, 2105, 2106, 2107, 2108, 2109, 2110, 2111, 2112, 2113, 2114, 2115, 2116, 2117, 2118, 2119, 2120, 2121, 2122, 2123, 2124, 2125, 2126, 2127, 2128, 2129, 2130, 2131, 2132, 2133, 2134, 2135, 2136, 2137, 2138, 2139, 2140, 2141, 2142, 2143, 2144, 2145, 2146, 2147, 2148, 2149, 2150, 2151, 2152, 2153, 2154, 2155, 2156, 2157, 2158, 2159, 2160, 2161, 2162, 2163, 2164, 2165, 2166, 2167, 2168, 2169, 2170, 2171, 2172, 2173, 2174, 2175, 2176, 2177, 2178, 2179, 2180, 2181, 2182, 2183, 2184, 2185, 2186, 2187, 2188, 2189, 2190, 2191, 2192, 2193, 2194, 2195, 2196, 2197, 2198, 2199, 2200, 2201, 2202, 2203, 2204, 2205, 2206, 2207, 2208, 2209, 2210, 2211, 2212, 2213, 2214, 2215, 2216, 2217, 2218, 2219, 2220, 2221, 2222, 2223, 2224, 2225, 2226, 2227, 2228, 2229, 2230, 2231, 2232, 2233, 2234, 2235, 2236, 2237, 2238, 2239, 2240, 2241, 2242, 2243, 2244, 2245, 2246, 2247, 2248, 2249, 2250, 2251, 2252, 2253, 2254, 2255, 2256, 2257, 2258, 2259, 2260, 2261, 2262, 2263, 2264, 2265, 2266, 2267, 2268, 2269, 2270, 2271, 2272, 2273, 2274, 2275, 2276, 2277, 2278, 2279, 2280, 2281, 2282, 2283, 2284, 2285, 2286, 2287, 2288, 2289, 2290, 2291, 2292, 2293, 2294, 2295, 2296, 2297, 2298, 2299, 2300, 2301, 2302, 2303, 2304, 2305, 2306, 2307, 2308, 2309, 2310, 2311, 2312, 2313, 2314, 2315, 2316, 2317, 2318, 2319, 2320, 2321, 2322, 2323, 2324, 2325, 2326, 2327, 2328, 2329, 2330, 2331, 2332, 2333, 2334, 2335, 2336, 2337, 2338, 2339, 2340, 2341, 2342, 2343, 2344, 2345, 2346, 2347, 2348, 2349, 2350, 2351, 2352, 2353, 2354, 2355, 2356, 2357, 2358, 2359, 2360, 2361, 2362, 2363, 2364, 2365, 2366, 2367, 2368, 2369, 2370, 2371, 2372, 2373, 2374, 2375, 2376, 2377, 2378, 2379, 2380, 2381, 2382, 2383, 2384, 2385, 2386, 2387, 2388, 2389, 2390, 2391, 2392, 2393, 2394, 2395, 2396, 2397, 2398, 2399, 2400, 2401, 2402, 2403, 2404, 2405, 2406, 2407, 2408, 2409, 2410, 2411, 2412, 2413, 2414, 2415, 2416, 2417, 2418, 2419, 2420, 2421, 2422, 2423, 2424, 2425, 2426, 2427, 2428, 2429, 2430, 2431, 2432, 2433, 2434, 2435, 2436, 2437, 2438, 2439, 2440, 2441, 2442, 2443, 2444, 2445, 2446, 2447, 2448, 2449, 2450, 2451, 2452, 2453, 2454, 2455, 2456, 2457, 2458, 2459, 2460, 2461, 2462, 2463, 2464, 2465, 2466, 2467, 2468, 2469, 2470, 2471, 2472, 2473, 2474, 2475, 2476, 2477, 2478, 2479, 2480, 2481, 2482, 2483, 2484, 2485, 2486, 2487, 2488, 2489, 2490, 2491, 2492, 2493, 2494, 2495, 2496, 2497, 2498, 2499, 2500, 2501, 2502, 2503, 2504, 2505, 2506, 2507, 2508, 2509, 2510, 2511, 2512, 2513, 2514, 2515, 2516, 2517, 2518, 2519, 2520, 2521, 2522, 2523, 2524, 2525, 2526, 2527, 2528, 2529, 2530, 2531, 2532, 2533, 2534, 2535, 2536, 2537, 2538, 2539, 2540, 2541, 2542, 2543, 2544, 2545, 2546, 2547, 2548, 2549, 2550, 2551, 2552, 2553, 2554, 2555, 2556, 2557, 2558, 2559, 2560, 2561, 2562, 2563, 2564, 2565, 2566, 2567, 2568, 2569, 2570, 2571, 2572, 2573, 2574, 2575, 2576, 2577, 2578, 2579, 2580, 2581, 2582, 2583, 2584, 2585, 2586, 2587, 2588, 2589, 2590, 2591, 2592, 2593, 2594, 2595, 2596, 2597, 2598, 2599, 2600, 2601, 2602, 2603, 2604, 2605, 2606, 2607, 2608, 2609, 2610, 2611, 2612, 2613, 2614, 2615, 2616, 2617, 2618, 2619, 2620, 2621, 2622, 2623, 2624, 2625, 2626, 2627, 2628, 2629, 2630, 2631, 2632, 2633, 2634, 2635, 2636, 2637, 2638, 2639, 2640, 2641, 2642, 2643, 2644, 2645, 2646, 2647, 2648, 2649, 2650, 2651, 2652, 2653, 2654, 2655, 2656, 2657, 2658, 2659, 2660, 2661, 2662, 2663, 2664, 2665, 2666, 2667, 2668, 2669, 2670, 2671, 2672, 2673, 26

4448 21.00

Yes

SINE 3.50

...Yes

102 : 24.00

...? ...

NAME . . . 10.00

Yes

River Basin

Information From:

Mr. Overcast/507

Also in: Plat No.	Twp.	Rge.	Plat No.	Twp.	Rge.	Plat No.	Twp.	Rge.
Plat No.	Twp.	Rge.	Plat No.	Twp.	Rge.	Plat No.	Twp.	Rge.

6	6	4	8	2	1
7	8	9	10	11	12
18	17	16	15	14	13
19	20	21	22	23	24
30	29	28	27	26	25
31	32	33	34	35	36

Land Ownership

Farm Checked: Date 6-4-56

MONTANA WATER RESOURCES BOARD
Water Resources Survey

Photo No. CR-207

By _____

Legal Land Owner **Wm. S. Linnell, Overcast**

Address.....Chilopeck

Operator... .. 5.000

Address

Water is delivered by:— 1. Private System;

2. Ditch Company;

3. State Project:

4. Federal Project;

5. Irrigation District

[illegible]

NOTE: R—Denotes Regular Irrigation. F—Flood Irrigation.

Adequate Supply:	Yes	No	Explain
1. <u>Water</u>			
2. <u>Electricity</u>			
3. <u>Gas</u>			
4. <u>Other</u>			

Remarks: Paradise Valley Irr. Dist.

KIM, J. OVERCAST

Enc. 1

Lot 3

39, 59

In Use:

Yes

SL 135

40.00

386

Lot.

32.42

2002

1452

30.75

... 364

5092

39.00

Yes

River Basin

Information From:

Mr. Overcast

Also in: Plat No.	Twp.	Rge.	Plat No.	Twp.	Rge.	Plat No.	Twp.	Rge.
Plat No.	Twp.	Rge.	Plat No.	Twp.	Rge.	Plat No.	Twp.	Rge.

5	6	4	8	2	1
7	8	9	10	11	12
18	17	16	15	14	13
19	20	21	22	23	24
30	29	28	27	26	25
31	32	33	34	35	36

Land Ownership

T. 32NR. 101. Plat No. 39.

Farm Checked: Date 6-7-68

MONTANA WATER RESOURCES BOARD

Photo No. 3E-227

Water Resources Survey

By..... Date.....

Legal Land Owner. Low Overcast

Address.....

Operator.....Chester Richardson

Address Chinook, Et. I

Water is delivered by:— 1. Private System; 2. Ditch Company; 3. State Project; 4. Federal Project; 5. Irrigation District

[illegible]

NOTE: R—Denotes Regular Irrigation. F—Flood Irrigation.

Adequate Supply: Yes..... No..... Explain.....
Remarks.....

Paradise Valley Irr. Dist.	28.51
	22.00

River Basin

Also in: Plat No.	Twp.	Rge.	Plat No.	Twp.	Rge.	Plat No.	Twp.	Rge.
Plat No.	Twp.	Rge.	Plat No.	Twp.	Rge.	Plat No.	Twp.	Rge.

Information From:
Chester Nickelson

6	6	4	8	2	1
7	8	9	10	11	12
18	17	16	15	14	13
19	20	21	22	23	24
30	29	28	27	26	25
31	32	33	34	35	36

Land Ownership

County BlaineT. 22 R. 56 Plat No. 54Farm Checked Date 6-1-40

MONTANA WATER RESOURCES BOARD

Photo No. 55-205

Water Resources Survey

By LarryLegal Land Owner John P. Lowell

Address

Operator Howard BarnesAddress St. Louis, ChicagoWater is delivered by: 1 Private System2 Ditch Company3 State Project4 Federal Project5 Irrigation District

App. No. Decree No.	NAME OF APPROPRIATOR TO WHOM DECREE	NAME OF STREAM	Date App. Date Priority	Miner's Inches	In Use	NAME OF DITCH (Water Delivered By)	No.	R/F	Present Irr. Acres	Irrigable Acres
See 20	U.S.E.R.	Elk River			Yes	Lowell Dams & Ditching	1	R	95	
A-141	David N. Sheffield	Black Gulch	4-7-06	500	No					
A-142	Mr. Parker	CR. FR. RLY R.D.								
		Little Cr.	4-20-06	1120	No					
A-143	Charles Johnson & Marie Hermes	Little Cr.	3-26-10	400	No					

NOTE: R--Denotes Regular Irrigation. F--Flood Irrigation.

Adequate Supply: Yes No Explain Contracting 117' well
Remarks

River Basin

App. No.	Plat No.	Twp.	Rge.	Plat No.	Twp.	Rge.	Plat No.	Twp.	Rge.
	Plat No.	Twp.	Rge.	Plat No.	Twp.	Rge.	Plat No.	Twp.	Rge.

Information From:
Mr. Hermes

6	5	4	3	2	1
7	8	9	10	11	12
18	17	16	15	14	13
19	20	21	22	23	24
30	29	28	27	26	25
31	32	33	34	35	36

Land Ownership

T. 26 N., R. 23 E., Plat. No. 34.

Farm Checked: Date 6-23-66

MONTANA WATER RESOURCES BOARD

Photo No. 5R-305

Water Resources Survey

By LARRY

Legal Land Owner Earl S. May S. Sumner Address

Operator	Address
1	2
3	4
5	6
7	8
9	10
11	12
13	14
15	16
17	18
19	20
21	22
23	24
25	26
27	28
29	30
31	32
33	34
35	36
37	38
39	40
41	42
43	44
45	46
47	48
49	50
51	52
53	54
55	56
57	58
59	60
61	62
63	64
65	66
67	68
69	70
71	72
73	74
75	76
77	78
79	80
81	82
83	84
85	86
87	88
89	90
91	92
93	94
95	96
97	98
99	100

Water is delivered by:— 1. Private System; 2. Ditch Company; 3. State Project; 4. Federal Project; Irrigation District

[illegible]

NOTE: R—Denotes Regular Irrigation. F—Flood Irrigation.

Adequate Supply: Yes		No	Explain
Remarks			

Paradise Valley Irr. Dist. In 1954

Earl Summers	256. 1	W1 NE1 NE1	Lot 2	14. 50	Yes
--------------	--------	------------	-------	--------	-----

3	Edla Purtneger	W. OHL NW	2-50	Yes
---	----------------	-----------	------	-----

[illegible][illegible]

..... **River Basin**.....

Information From:

Also in: Plat No. Twp. Rge. Plat No. Twp. Rge. Plat No. Twp. Rge.

Plat No. Twp Rge Plat No. Twp Rge Plat No. Twp Rge Mr. Elliger (neighbor)

River Basin

Information From:
Mr. Bilger (neighbor)

6	5	4	3	2	1
7	8	9	10	11	12
13	14	15	16	17	18
19	20	21	22	23	24
25	26	27	28	29	30
31	32	33	34	35	36

Land Ownership

F-1-A

County BlaineT 30N R 20EPlat No 34Farm Checked: Date 6-22-66

MONTANA WATER RESOURCES BOARD

Photo No 57-205

Water Resources Survey

By LarryLegal Land Owner Floyd & Lena SonnenbergAddress Chinook, Ft. 1Operator Same

Address

Water is delivered by:— 1. Private System;

2. Ditch Company;

3. State Project;

4. Federal Project;

5. Irrigation District

App. No. Decree No.	NAME OF APPROPRIATOR TO WHOM DECREED	NAME OF STREAM	Date App. Date Priority	Miner's Inches	In Use	NAME OF DITCH (Water Delivered By)	No.	R/F	Present Irr. Acres	Irrigable Acres
	Lee Dist. Paradise Valley Irr. Dist.	Milk River			Yes	Paradise Valley Ditch	5	F	128	
A-736	Daisy Blackstone et al.	(N. Pr. Milk River) Pattle Creek	6-19-96	1650	No					
A-823	Theo C. Blackstone et al	Branch of Nine Mile Creek	10-27-99	2000	No					

NOTE: R—Denotes Regular Irrigation. F—Flood Irrigation.

Adequate Supply: Yes No Explain
Remarks

Paradise Valley Irr. Dist.

Floyd & Lena Sonnenberg

Sec. 3

SESE

32.00

In Use

Yes

NWSE

27.00

Yes

SESE

8.50

Yes

SWSE

37.00

Yes

River Basin

Also in: Plat No.	Twp.	Rge	Plat No.	Twp.	Rge	Plat No.	Twp.	Rge
Plat No.	Twp.	Rge	Plat No.	Twp.	Rge	Plat No.	Twp.	Rge

Information From:

H. L. Sonnenberg

3	5	4	3	2	1
7	8	9	10	11	12
13	17	16	15	14	13
19	20	21	22	23	24
29	29	28	27	28	25
31	32	33	34	35	36

Land Ownership

County.....Elaine.....

T 32N R 21E Plat No. 55

Farm Checked: Date 6-13-66

MONTANA WATER RESOURCES BOARD
Water Resources Survey

Photo No.5R-156,...157,...158,..155..

By . . . Pete

5R-89, 88, 87.....

Legal Land Owner..... Mr. sis-bardanoue.....

Address.....Harlem.....

Operator.....	Serial.....	Address.....
---------------	-------------	--------------

Water is delivered by:-- 1. Private System; 2. Litch Company; 3. State Project; 4. Federal Project; 5. Irrigation District

NOTE: R—Denotes Regular Irrigation. F—Flood Irrigation.

NOTE: R—Denotes Regular Irrigation. F—Flood Irrigation.

Adequate Supply: Yes ☐ No ☐ Explain _____

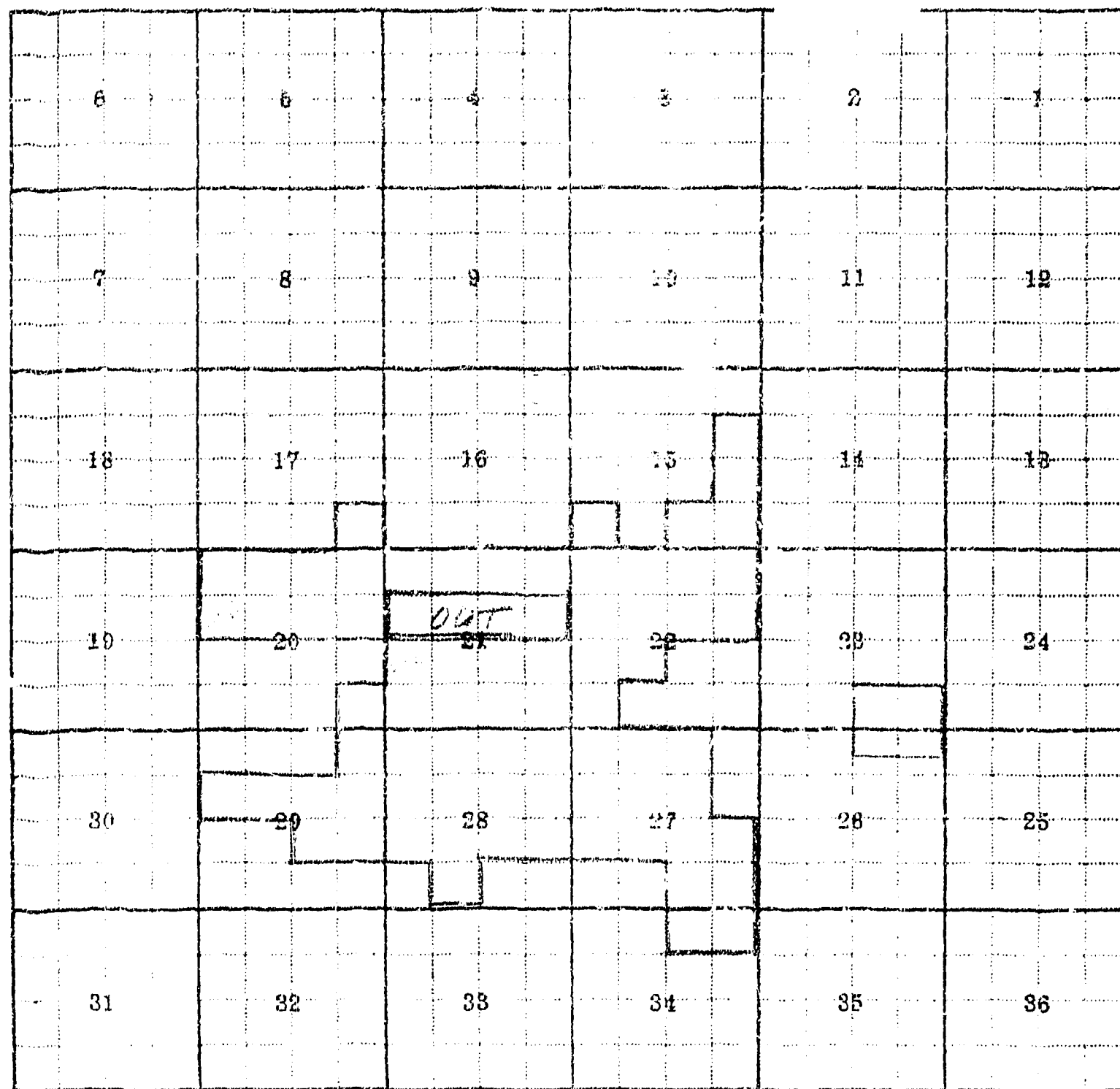
Remarks _____

[illegible]

_____ **River Basin** _____

Also in: Plat No. 56	Twp. 32N	Rge. 21E	Plat No.	Twp.	Rge.	Plat No.	Twp.	Rge.	Information From: Francis Eardanoue
Plat No.	Twp.	Rge.	Plat No.	Twp.	Rge.	Plat No.	Twp.	Rge.	

Information From:
Francis Eardanoue



Land Ownership

County Blaine

Photo No. 5R-213

Farm Checked: Date 6-13-66.

By Pete

Legal Land Owner... Bryce Annis

Address.....Rt. 1, Chinook

Operator..... Same

Address.

Water is delivered by:— 1. Private System;

2. Ditch Company:

3. State Project:

4. Federal Project:

5. Irrigation District

NOTE: R—Denotes Regular Irrigation. F—Flood Irrigation.

Adequate Supply: Yes ☐ No ☐ Explain _____
Remarks _____

Harlem Irr. Dist. 10.00

River Basin

Also in: Plat No.	Twp.	Rge.	Plat No.	Twp.	Rge.	Plat No.	Twp.	Rge.
Plat No.	Twp.	Rge.	Plat No.	Twp.	Rge.	Plat No.	Twp.	Rge.

Information From:

Bryce Annis

6	5	4	3	2	1
7	8	9	10	11	12
18	17	16	15	14	13
19	20	21	22	23	24
30	29	28	27	26	25
31	32	33	34	35	36

Land Ownership