

County Blaine

T.32N R.21E Plat No.55

Farm Checked: Date 5-20-66

MONTANA WATER RESOURCES BOARD

Photo No. 5F-209/211

Water Resources Survey

By: Date

Legal Land Owner Olga Latter

Address

Operator Herman Friede

Address Chinook, Et. 1

Water is delivered by:-- 1. Private System; 2. Ditch Company; 3. State Project; 4. Federal Project; 5. Irrigation District

App. No. / Decree No.	NAME OF APPROPRIATOR TO WHOM DECREED	NAME OF STREAM	Date App. / Priority	Miner's Inches	In Use	NAME OF DITCH (Water Delivered By)	No.	R/F	Present Irr. Acres	Irrigable Acres
A-651	M. Anderson & H. Winter	Milk River	10-10-00	4000						
A-708	James Swindle	Milk River	2-8-97	120						
A-723	Lerry & Julia Wynkoop	Milk River	3-13-96	480						
See Dist.		Milk River			Yes	Paradise Valley Canal	5	R	91	

NOTE: R--Denotes Regular Irrigation. F--Flood Irrigation.

Adequate Supply: Yes No Explain

Remarks

Paradise Valley Irr. Dist. 17.50  
 11.11  
 24.87  
 35.30

River Basin

Also in: Plat No. 65 Twp. 33N Rge 21E	Plat No. Twp. Rge.	Plat No. Twp. Rge.	Plat No. Twp. Rge.
Plat N Twp. Rge.	Plat No. Twp. Rge.	Plat No. Twp. Rge.	Plat No. Twp. Rge.

Information From: Herman Friede

6	5	4	3	2	1
7	8	9	10	11	12
13	17	16	15	14	13
19	20	21	22	23	24
30	29	28	27	26	25
31	32	33	34	35	36

Land Ownership

---



---



---

F-1-A

County Flaine

T 52N R 21E Plat No. 55

Farm Checked: Date 6-3-66

MONTANA WATER RESOURCES BOARD  
Water Resources Survey

Photo No. 5F-211

By Iete

Legal Land Owner Ludwig & William Bitz

Address Harlem

Operator Same

Address

Water is delivered by:-- 1. Private System; 2. Ditch Company; 3. State Project; 4. Federal Project; 5. Irrigation District

App. No. Decree No.	NAME OF APPROPRIATOR TO WHOM DECREED	NAME OF STREAM	Date App. Date Priority	Miner's Inches	Irr Use	NAME OF DITCH (Water Delivered By)	No.	R/F	Present Irr. Acres	Irrigable Acres
A-692	Robt. F. Morris	etal Milk River	6-15-95	1500						
A-703	Robt. F. Regina	Milk River	6-15-95	1500						
See Dist.		Milk River			Yes	Paradise Valley Canal	5	R	51	

NOTE: R--D. notes Regular Irrigation. F--Flood Irrigation.

Adequate Supply: Yes  No  Explain

Remarks

Paradise Valley Irr. Dist. 17.00

River Basin

Also in: Plat No. .... Twp. .... Rge. ....	Plat No. .... Twp. .... Rge. ....	Plat No. .... Twp. .... Rge. ....	Plat No. .... Twp. .... Rge. ....
Plat No. .... Twp. .... Rge. ....	Plat No. .... Twp. .... Rge. ....	Plat No. .... Twp. .... Rge. ....	Plat No. .... Twp. .... Rge. ....

Information From

William Bitz

6	5	4	3	2	1
7	8	9	10	11	12
18	17	16	15	14	13
19	20	21	22	23	24
30	29	28	27	26	25
31	32	33	34	35	36

Land Ownership .....

.....

.....

County Blaine

T. 22N R. 21E Plat No. 55

Farm Checked: Date 5-25-66

MONTANA WATER RESOURCES BOARD

Photo No. 5R-209

Water Resources Survey

By Pete

Legal Land Owner Grover L. & Mildred Evans Address

Operator % Victor Hanson Address Chinook, Ft. 1

Water is delivered by:-- 1. Private System; 2. Ditch Company; 3. State Project; 4. Federal Project; 5. Irrigation District

App. No. Decree No.	NAME OF APPROPRIATOR TO WHOM DECREED	NAME OF STREAM	Date App. Date Priority	Miner's Inches	In Use	NAME OF DITCH (Water Delivered By)	No.	R/F	Present Irr. Acres	Irrigable Acres
See Dist.		Milk River			Yes	Pleasant Valley Canal	5	F	129	72
No Filing		A. Drain			Yes	Hanson Pump & Ditch	1	F	65	
A-124	Joseph Birdwell	Birdwell Coulee	2-19-00	160	Yes	Hanson Res. & Ditch	1	F	24	
A-655	Joseph Birdwell	Milk River	10-17-96	160	?					
A-704	Jesse E. Ross	Milk River	12-29-01	320						
				cu.in.						

NOTE: R--Denotes Regular Irrigation. F--Flood Irrigation.

Adequate Supply: Yes No Explain

Remarks

Pleasant Valley Irr. Dist. 39.00

18.00

24.39

15.00

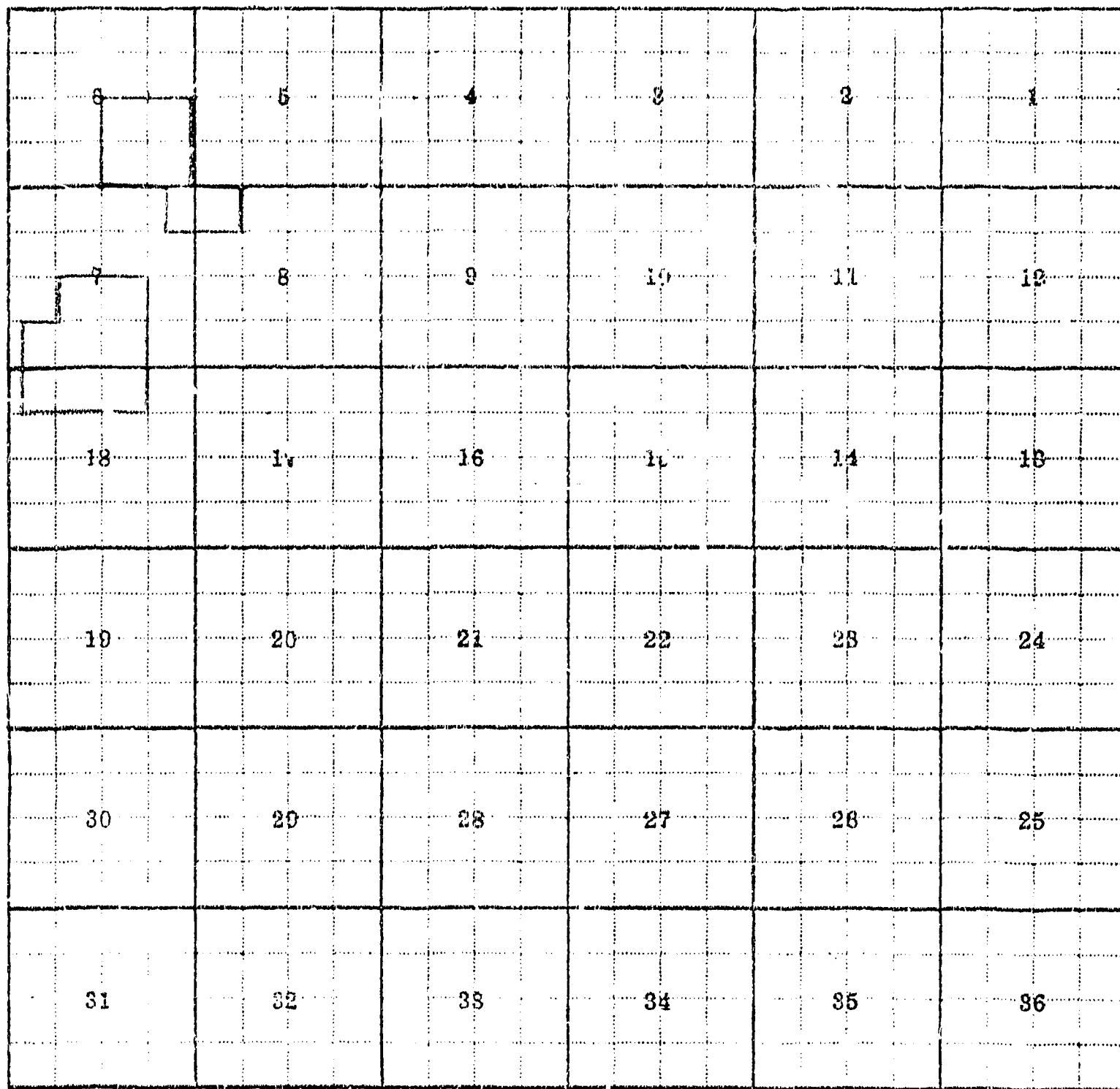
8.00

River Basin

Also in: Plat No. .... Twp. .... Rge. .... Plat No. .... Twp. .... Rge. .... Plat No. .... Twp. .... Rge. ....
Plat No. .... Twp. .... Rge. .... Plat No. .... Twp. .... Rge. .... Plat No. .... Twp. .... Rge. ....

Information From:

Gary Hanson



Land Ownership



6	5	4	3	2	1
7	8	9	10	11	12
13	14	15	16	17	18
19	20	21	22	23	24
25	26	27	28	29	30
31	32	33	34	35	36

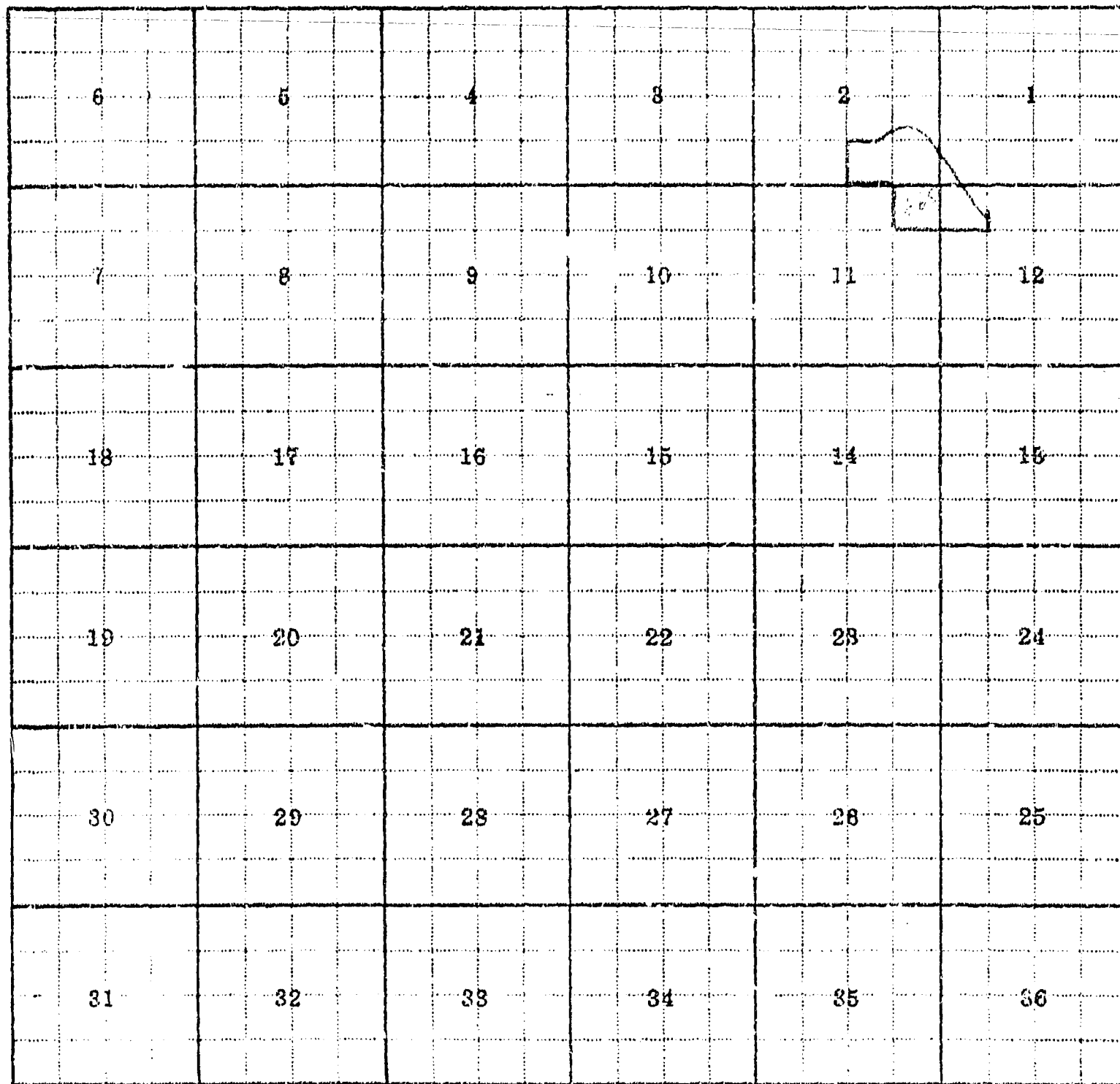
Land Ownership .....

.....

.....







Land Ownership



6	5	4	3	2	1
7	8	9	10	11	12
18	17	16	15	14	13
19	20	21	22	23	24
30	29	28	27	26	25
31	32	33	34	35	36

Land Ownership

---



---



---

County Elaine

T 32N R 21E Plat No 55

Farm Checked: Date 5-20-66

MONTANA WATER RESOURCES BOARD  
Water Resources Survey

Photo No. 5B-209/211

By Pete

Legal Land Owner Dougald & Orpha Couch

Address Zurich

Operator Herman Friede

Address Chinoock, Et, 1

Water is delivered by:— 1. Private System; 2. Ditch Company; 3. State Project; 4. Federal Project; 5. Irrigation District

App. No. Decree No.	NAME OF APPROPRIATOR TO WHOM DECREED	NAME OF STREAM	Date App. Date Priority	Miner's Inches	In Use	NAME OF DITCH (Water Delivered By)	No.	R/F	Present Irr. Acres	Irrigable Acres
A-740	Wm. Burke etal	N. Fk. Milk River	4-20-96	1120						
A-754	Geo. Hansen	N. Fk. Milk River	4-21-02	500						
A-761	Frank Nessler	N. Fk. Milk River	6-1-05	400						
See Dist.		Milk River			Yes	Paradise Valley Canal	5	R	108	

NOTE: R-- Denotes Regular Irrigation. F--Flood Irrigation.

Adequate Supply. Yes No Explain  
Remarks

Paradise Valley Irr. Dist. 15.00  
18.20  
15.90  
37.00  
4.00

River Basin

Also in: Plat No.	Twp.	Rge.	Plat No.	Twp.	Rge.	Plat No.	Twp.	Rge.
Plat No.	Twp.	Rge.	Plat No.	Twp.	Rge.	Plat No.	Twp.	Rge.

Information From:  
Herman Friede

5	6	7	8	9	10
11	12	13	14	15	16
17	18	19	20	21	22
23	24	25	26	27	28
29	30	31	32	33	34
35	36	37	38	39	40

Land Ownership

---



---



---

F-1-A

County Blaine

T. 32N. R. 21E. Plat No. 55

Farm Checked: Date 6-1-66

MONTANA WATER RESOURCES BOARD  
Water Resources Survey

Photo No. 5R-211

By Pete



Legal Land Owner Bill & May Denning Address .....

Operator % Wesley Church Address Chinook, Rt. 1

Water is delivered by:— 1. Private System; 2. Ditch Company; 3. State Project; 4. Federal Project; 5. Irrigation District

App. No. Decree No.	NAME OF APPROPRIATOR TO WHOM DECREED	NAME OF STREAM	Date App. Date Priority	Miner's Inches	In Use	NAME OF DITCH (Water Delivered By)	No.	R/F	Present Irr. Acres	Irrigable Acres
A-650	M. Anderson & Wm. & John Cook	Milk River	4-2-96	960						
A-666	John Cook & Wm. Cook	Milk River	3-23-96	320						
A-692	Robt. E. Morris etal	Milk River	6-15-95	1500						
A-703	Robt. E. Regina	Milk River	6-15-95	1500						
See Dist.		Milk River			Yes	Paradise Valley Canal	5	R	124	13

NOTE: R—Denotes Regular Irrigation. F—Flood Irrigation.

Adequate Supply: Yes  No  Explain .....

Remarks  
Paradise Valley Irr. List. 27.30  
34.00  
38.20  
33.00

River Basin .....

Also in: Plat No. .... Twp. .... Rge. ....	Plat No. .... Twp. .... Rge. ....	Plat No. .... Twp. .... Rge. ....	Plat No. .... Twp. .... Rge. ....
Plat No. .... Twp. .... Rge. ....	Plat No. .... Twp. .... Rge. ....	Plat No. .... Twp. .... Rge. ....	Plat No. .... Twp. .... Rge. ....

Information From:  
Wesley Church

6	5	4	3	2	1
7	8	9	10	11	12
18	17	16	15	14	13
19	20	21	22	23	24
30	29	28	27	26	25
31	32	33	34	35	36

Land Ownership

.....

.....

.....



Form

County Blaine

T 32N R 21E Plat No 55

Farm Checked: Date 6-7-66

MONTANA WATER RESOURCES BOARD  
Water Resources Survey

Photo No. 5E-211-156

By Fete

Legal Land Owner J. H. Erdman

Address .....

Operator Robt. Long

Address Chinook, Ft. 1

Water is delivered by:— 1. Private System; 2. Ditch Company; 3. State Project; 4. Federal Project; 5. Irrigation District

App. No. Decree No.	NAME OF APPROPRIATOR TO WHOM DECREED	NAME OF STREAM	Date App. Date Priority	Miner's Inches	In Use	NAME OF DITCH (Water Delivered By)	No.	R/F	Present Irr. Acres	Irrigable Acres
A-649	Alice Anderson & Mary Cook	Milk River	3-18-96	560	No					
A-651	M. Anderson & H. Winter	Milk River	10-10-00	4000	No					
See List.		Milk River			Yes	Paradise Valley Canal	5	F	82	

NOTE: R—Denotes Regular Irrigation. F—Flood Irrigation.

Adequate Supply: Yes No Explain  
Remarks

Paradise Valley Irr. Dist. 39.00  
 31.00  
 15.00  
 15.00

River Basin .....

Also in Plat No	Twp.	Rge	Plat No	Twp.	Rge	Plat No	Twp.	Rge
Plat No	Twp.	Rge	Plat No	Twp.	Rge	Plat No	Twp.	Rge

Information From:  
Robt. Long

6	5	4	3	2	1
7	8	9	10	11	12
			64 <sup>2</sup>		
			35		
18	17	16	15	14	13
19	20	21	22	23	24
30	29	28	27	26	25
31	32	33	34	35	36

Land Ownership

---



---



---



6	6	4	8	2	1
7	8	9	10	11	12
18	17	16	15	14	13
19	20	21	22	23	24
30	29	28	27	26	25
31	32	33	34	35	36

Land Ownership

County Blaine

T32N R21E Plat No 55

Farm Checked Date 6-2-66

MONTANA WATER RESOURCES BOARD

Photo No 5F-211/165

Water Resources Survey

By Pete

Legal Land Owner Lucille A. & Martin Fisher

Address

Operator John LaTray

Address Chinook, Rt. 1

Water is delivered by: 1 Private System; 2 Ditch Company; 3 State Project; 4 Federal Project; 5 Irrigation District

App. No. Decree No.	NAME OF APPROPRIATOR TO WHOM DECREED	NAME OF STREAM	Date App. Date Priority	Miner's Inches	In Use	NAME OF DITCH (Water Delivered By)	No.	R/F	Present Irr Acres	Irrigable Acres
A-649	Alice Anderson & Mary Cook	Milk River	3-18-96	560	No Pt.					
A-692	Robt. F. Morris etal	Milk River	6-15-95	1500	No Pt.					
A-703	Robt. F. Regina	Milk River	6-15-95	1500	No Pt.					
See Dist.		Milk River			Yes	Paradise Valley Canal	5	R	136	22
A-485	David Lyons	Fischer Coulee	10-25-10	200	No					
A-1289	David Lyons	Tischer Coulee	10-25-10	200	No					

NOTE: R—Denotes Regular Irrigation. F—Flood Irrigation.

Adequate Supply: Yes No Explain  
Remarks

Paradise Valley Irr. Dist. 26.50  
15.00  
17.00  
15.00  
14.00  
12.50

River Basin

Also r	Plat No.	Twp.	Rge	Plat No.	Twp.	Rge	Plat No.	Twp.	Rge
	Plat No.	Twp.	Rge	Plat No.	Twp.	Rge	Plat No.	Twp.	Rge

Information From:  
John LaTray

6	5	4	3	2	1
7	8	9	10	11	12
18	17	16	15	14	13
19	20	21	22	23	24
30	29	28	27	26	25
31	32	33	34	35	36

Land Ownership

P-1-A

County Blaine

T. 32N. R. 21E. Plat No. 55

Farm Checked: Date 5-20-66

MONTANA WATER RESOURCES BOARD  
Water Resources Survey

Photo No. 5E-209

By: Pete

Legal Land Owner Herman & Grace Friede

Address Chinook, Rt. 1

Operator Same

Address

Water is delivered by:-- 1. Private System; 2. Ditch Company; 3. State Project; 4. Federal Project; 5. Irrigation District

App. No. Decree No.	NAME OF APPROPRIATOR TO WHOM DECREED	NAME OF STREAM	Date App. Date Priority	Miner's Inches	In Use	NAME OF DITCH (Water Delivered By)	No.	R/F	Present Irr. Acres	Irrigable Acres
A-744	Cooks Irr. Co. et al	N. Fk. Milk River	10-30-03	2080						
A-754	Geo Hansen	N. Fk. Milk River	4-21-02	500						
A-761	Frank Nessler	N. Fk. Milk River	6-1-05	400						
See Dist.		Milk River			Yes	Paradise Valley Canal	5	F	137	

NOTE: R—Denotes Regular Irrigation. F—Flood Irrigation.

Adequate Supply: Yes  No  Explain

Remarks

Paradise Valley Irr. Dist. 37.00  
 14.00  
 26.00  
 10.00  
 3.00  
 10.00

River Basin

Also in: Plat No. .... Twp. .... Rge. ....	Plat No. .... Twp. .... Rge. ....	Plat No. .... Twp. .... Rge. ....	Plat No. .... Twp. .... Rge. ....
Plat No. .... Twp. .... Rge. ....	Plat No. .... Twp. .... Rge. ....	Plat No. .... Twp. .... Rge. ....	Plat No. .... Twp. .... Rge. ....

Information From:  
Herman Friede





51-A

County Blaine

T 32N R 21E Plat No 55

Farm Checked: Date 5-25-66

MONTANA WATER RESOURCES BOARD  
Water Resources Survey

Photo No. 5F-209

By Pete

Legal Land Owner Otto Friede

Address Chinook, Ft. L.

Operator Same

Address

Water is delivered by: 1. Private System; 2. Ditch Company; 3. State Project; 4. Federal Project; 5. Irrigation District

App. No. Decree No.	NAME OF APPROPRIATOR TO WHOM DECREED	NAME OF STREAM	Date App. Date Priority	Miner's Inches	In Use	NAME OF DITCH (Water Delivered By)	No.	R F	Present Irr. Acres	Irrigable Acres
A-704	Jesse F. Ross	Milk River	12-29-01	320 cu in.	No					
A-741	Horace Burrus	N. Fk. Milk River	6-17-91	100	No					
A-753	John Hallenberger	N. Fk. Milk River	6-1-05	200	No					
See Dist.		Milk River			Yes	Paradise Valley Canal	5	P	117	

NOTE: R—Denotes Regular Irrigation. F—Flood Irrigation.


Adequate Supply: Yes No Explain  
Remarks

Paradise Valley Irr. Dist. 20.00  
 22.50  
 21.67  
 14.00  
 4.00  
 14.00

River Basin

Also in: Plat No. 54	Twp. 32N	Rge 20E	Plat No.	Twp.	Rge	Plat No.	Twp.	Rge
Plat No.	Twp.	Rge	Plat No.	Twp.	Rge	Plat No.	Twp.	Rge

Information From:  
Otto Friede

	5	4	3	2	1
7	6	5	10	11	12
18	17	16	15	14	13
10	20	21	22	23	24
30	29	28	27	26	25
31	32	33	34	35	35

Land Ownership

---



---



---

F-1-A

County Blaine

T.32N...R.21E... Plat No.55

Farm Checked: Date 6-8-66

MONTANA WATER RESOURCES BOARD  
Water Resources Survey

Photo No. 6R-209

By Pete

Legal Land Owner Ed & Lucille Hartman Address.....

Operator Wallace Warburton (buying) Address Chinook

Water is delivered by:— 1. Private System; 2. Ditch Company; 3. State Project; 4. Federal Project; 5. Irrigation District

App. No. Decree No.	NAME OF APPROPRIATOR TO WHOM DECREEE	NAME OF STREAM	Date App. Date Priority	Miner's Inches	In Use	NAME OF DITCH (Water Delivered By)	No.	R/F	Present Irr. Acres	Irrigable Acres
A-174	Wallace Warburton	Blackstone or Lone Tree Coulee	11-1-60	360cu. ft.	No					
A-684	Kitt Leonard & Clint McClanahan	Milk River	8-13-01	400	No					
A-704	Jesse E. Ross	Milk River	12-29-01	320 cu. in.	No					
A-741	Horace M. Burris	N. Fk. Milk River	6-17-96	100	No					
See Dist No filing		Milk River			Yes	Paradise Valley Canal	5	R	53	26
		Waste Water			Yes	No ditch, picks up from neighbors field	1	F	36	

NOTE: R—Denotes Regular Irrigation. F—Flood Irrigation.

Adequate Supply: Yes..... No..... Explain.....

Remarks.....

Paradise Valley Irr. Dist. 5.30  
6.00  
7.00  
17.00

River Basin.....

Also in: Plat No. <u>54</u> Twp. <u>32N.</u> Rge <u>20E.</u>	Plat No. .... Twp. .... Rge. ....	Plat No. .... Twp. .... Rge. ....
Plat No. .... Twp. .... Rge. ....	Plat No. .... Twp. .... Rge. ....	Plat No. .... Twp. .... Rge. ....

Information From:  
Wallace Warburton

	6	5	4	3	2	1
7	7	8	9	10	11	12
	18	17	16	15	14	13
	10	20	21	22	23	24
	30	29	28	27	26	25
	31	32	33	34	35	36

Land Ownership

County Llaine

T32N R21E Plat No. 55

Farm Checked: Date 6-2-66

MONTANA WATER RESOURCES BOARD  
Water Resources Survey

Photo No. 58-211

By Eete

Legal Land Owner John M. & Doris Hamilton Address Chinook, Et. 1

Operator Same Address \_\_\_\_\_

Water is delivered by:— 1. Private System; 2. Ditch Company; 3. State Project; 4. Federal Project; 5. Irrigation District

App. No. Decree No.	NAME OF APPROPRIATOR TO WHOM DECREED	NAME OF STREAM	Date App. Date Priority	Miner's Inches	In Use	NAME OF DITCH (Water Delivered By)	No.	R. F.	Present Irr. Acres	Irrigable Acres
A-666	John Cook & Wm. Cook	Milk River	3-23-96	320	No Pt.					
A-746	John Cook etal	N. Fk. Milk River	10-18-95	1500	No. Pt.					
See Dist.		Milk River			Yes	Paradise Valley Canal	5	F	115	2

NOTE: R—Denotes Regular Irrigation. F—Flood Irrigation.

Adequate Supply: Yes No Explain

Remarks

Paradise Valley Irr. Dist.	20.00
	5.80
	28.20
	37.70

River Basin

Also in: Plat No.	Twp.	Rge	Plat No.	Twp.	Rge	Plat No.	Twp.	Rge
Plat No.	Twp.	Rge	Plat No.	Twp.	Rge	Plat No.	Twp.	Rge

Information From: John Hamilton

6	5	4	3	2	1
7	8	9	10	11	12
13	14	15	16	17	18
19	20	21	22	23	24
25	26	27	28	29	30
31	32	33	34	35	36

Land Ownership

5-1-A

County Blaine

T. 32N R 21E

Plat No. 55

Farm Checked Date 5-25-56

MONTANA WATER RESOURCES BOARD

Photo No. 5E-209

Water Resources Survey

By Pete

Legal Land Owner Gregory & Elaine Henderson

Address Chinook, Mt.

Operator Same

Address

Water is delivered by:— 1 Private System; 2 Ditch Company; 3 State Project; 4 Federal Project; 5 Irrigation District

App. No. Decree No	NAME OF APPLICATOR TO WHOM DECREED	NAME OF STREAM	Date App. Date Priority	Miner's Inches	In Use	NAME OF DITCH (Water Delivered By)	No.	R/F	Present Irr. Acres	Irrigable Acres
A-682	Carl Kruse	Milk River	9-6-06	200						
A-740	Wm. Burke, etal	N. Fk. Milk River	4-20-96	1120						
A-765	Matilda Riegel	N. Fk. Milk River	9-13-02	200						
See Dist.		Milk River			Yes	Paradise Valley Canal	5	R	244	

NOTE: R—Denotes Regular Irrigation. F—Flood Irrigation.

Adequate Supply: Yes No Explain  
Remarks

Paradise Valley Irr. List. 39.67  
 32.57  
 31.80  
 21.23  
 38.78  
 39.15  
 37.93  
 23.00

River Basin

Also in: Plat No.	Twp.	Rge.	Plat No.	Twp.	Rge.	Plat No.	Twp.	Rge.
Plat No.	Twp.	Rge.	Plat No.	Twp.	Rge.	Plat No.	Twp.	Rge.

Information From:  
Gregory Henderson

7	8	9	10	11	12
13	14	15	16	17	18
19	20	21	22	23	24
25	26	27	28	29	30
31	32	33	34	35	36

Land Ownershp



County Blaine

T. 32N R 21E Plat No 55

Farm Checked: Date 5-25-66

**MONTANA WATER RESOURCES BOARD**

Photo No. 5F-96/159

**Water Resources Survey**

By Pete

Legal Land Owner John H. Hebbelman

Address Chinook, Ft. 1

Operator Same

Address

Water is delivered by:— 1. Private System; 2. Ditch Company; 3. State Project; 4. Federal Project; 5. Irrigation District

App. No. Decree No.	NAME OF APPROPRIATOR TO WHOM DECREED	NAME OF STREAM	Date App. Date Priority	Miner's Inches	In Use	NAME OF DITCH (Water Delivered By)	No.	Present Irr. Acres	Irrigable Acres
A-1027	Herman Hebbleman	Reservoir Coulee	1-30-00	600	Stock				

NOTE: R—Denotes Regular Irrigation. F—Flood Irrigation.

Adequate Supply: Yes  No  Explain

Remarks

Chinook

Jim Blevins given right to build Res. about 15 years

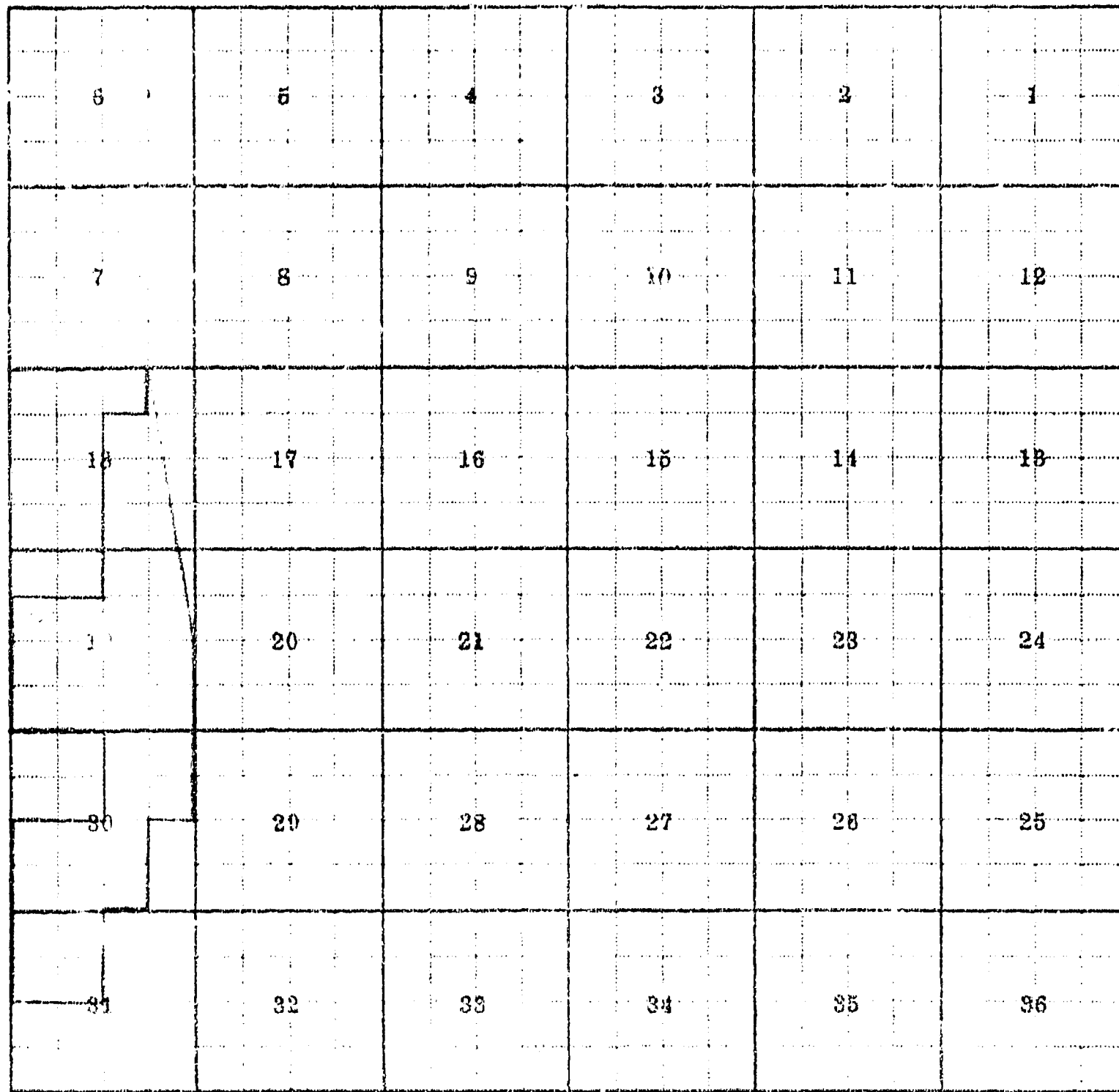
Andy Lewis had original res.

River Basin

Also in: Plat No.	Twp.	Rge.	Plat No.	Twp.	Rge.	Plat No.	Twp.	Rge.
Plat No.	Twp.	Rge.	Plat No.	Twp.	Rge.	Plat No.	Twp.	Rge.

Information From:

John Hebbleman



Land Ownership

F-1-A

County Bleaine

T 32N R 21E Plat No. 55

Farm Checked: Date 6-1-66

MONTANA WATER RESOURCES BOARD

Photo No. 5R-211

Water Resources Survey

By Pete

Legal Land Owner Clare A. & Elizabeth Johnson

Address Chinook, Rt. 1

Operator Same

Address

Water is delivered by:— 1. Private System; 2. Ditch Company; 3. State Project; 4. Federal Project; 5. Irrigation District

App. No. Decree No.	NAME OF APPROPRIATOR TO WHOM DECREED	NAME OF STREAM	Date App. Date Priority	Miner's Inches	In Use	NAME OF DITCH (Water Delivered By)	No.	R/F	Present Irr. Acres	Irrigable Acres
A-650	Mos Anderson & Wm. & John Cook	Milk River	4-2-96	960	No					
A-666	John Cook & Wm. Cook	Milk River	3-23-96	320	No					
A-692	Robt F. Morris etal	Milk River	6-15-95	1500	No					
A-703	Robt. F. Regina	Milk River	6-15-95	1500	No					
A-746	John Cook etal	N. Fk. Milk River	10-18-95	1500	No					
See Dist.		Milk River			Yes	Paradise Valley Canal	5	R	206	6
No filing		Milk River			Yes	Johnson Pump & Ditch	1	P	23	

NOTE: R—Denotes Regular Irrigation. F—Flood Irrigation.

Adequate Supply: Yes No Explain

Remarks

Paradise Valley Irr. Dist. 18.40  
 2.06  
 20.17  
 39.00  
 30.98  
 29.00  
 38.20  
 30.30

River Basin

Also in: Plat No.	Twp.	Rge.	Plat No.	Twp.	Rge.	Plat No.	Twp.	Rge.
Plat No.	Twp.	Rge.	Plat No.	Twp.	Rge.	Plat No.	Twp.	Rge.

Information From:  
Clare Johnson

6	5	4	3	2	1
7	8	9	10	11	12
18	17	16	15	14	13
19	20	21	22	23	24
30	29	28	27	26	25
31	32	33	34	35	36

Land Ownership

---



---

FD-4

County ... Blaine

T 32N R 21E Plat No. 55

Farm Checked: Date 6-9-66

### MONTANA WATER RESOURCES BOARD

Photo No. 58-215, 154, 155, 156

### Water Resources Survey

By ... Date ...

SP-90

Legal Land Owner ... Chris Johnson

Address ...

Operator ... Bruce Johnson

Address ... Pt. 1 Chiswick

Water is delivered by: 1. Private System; 2. Ditch Company; 3. State Project; 4. Federal Project; 5. Irrigation District

App. No. Decree No.	NAME OF APPROPRIATOR TO WHOM DECREED	NAME OF STREAM	Date App. Date Priority	Miner's Inches	In Use	NAME OF DITCH (Water Delivered By)	No.	R/F	Present Irr. Acres	Irrigable Acres
A-665	Chas. & Mrs. H. Christiansen	Milk River	4-7-06	640						
A-1145	Ellick W. Buckingham	Snake Creek	10-12-07	100	Yes					
See Dist		Milk River			Yes	Paradise Valley Canal	5	R	277	
*	Francis Pardaneuve	Black Coulee	9-10-41	3000	Yes	Pardaneuve Dam & Dikes	1	F	14	

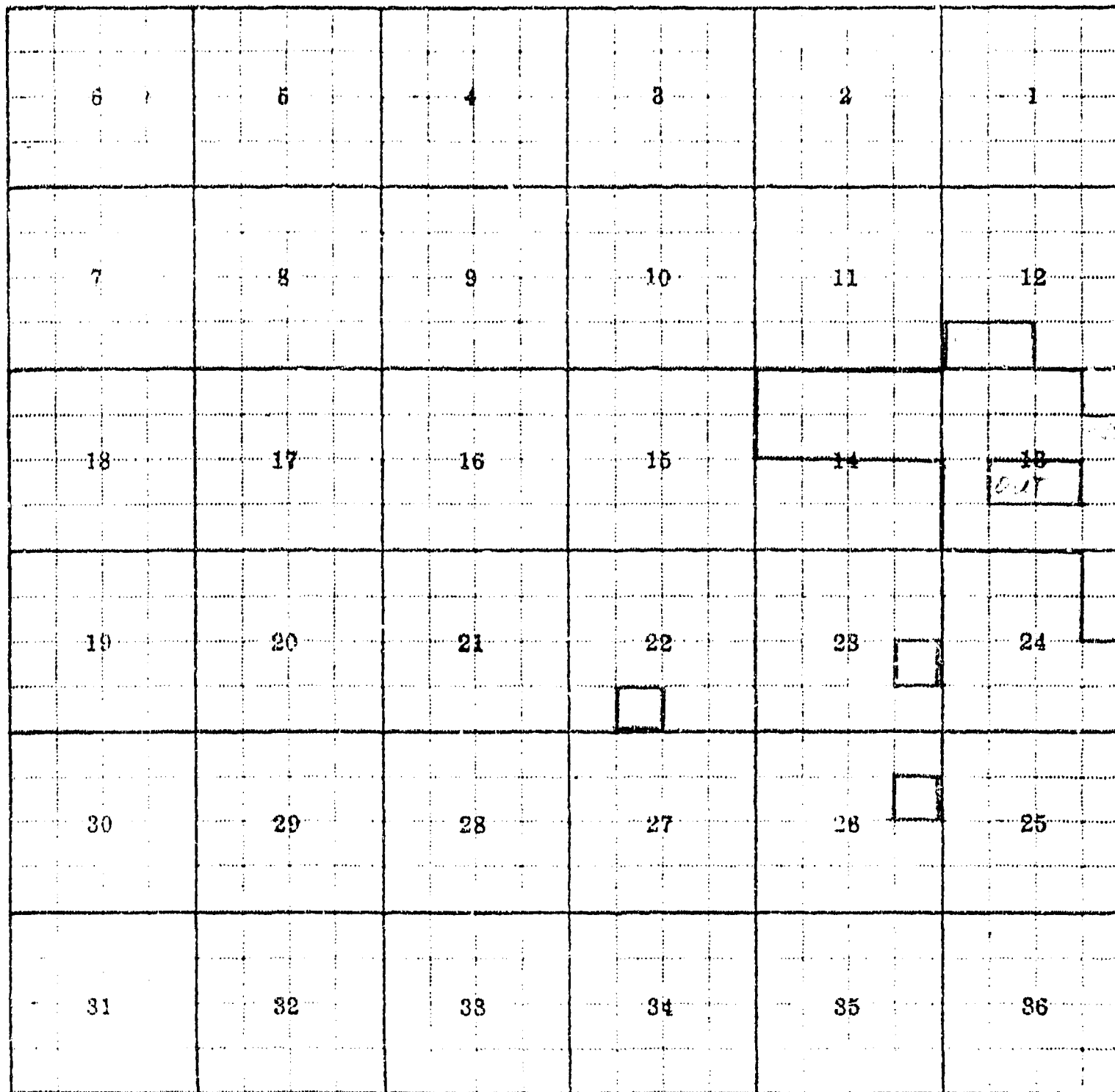
NOTE: R--Denotes Regular Irrigation. F--Flood Irrigation.

Adequate Supply: Yes No Explain  
Remarks:

Paradise Valley Irr. Dist. 40.00  
 37.50 \* Francis Pardaneuve irrigates this portion of Johnson prop.  
 29.50  
 27.94  
 17.00  
 22.70  
 12.55  
 17.50  
 37.50  
 9.00  
 23.00 River Basin

Also in: Plat No. Twp. Rge. Plat No. Twp. Rge. Plat No. Twp. Rge.  
 Plat No. 56 Twp. 32N Rge. 21E Plat No. Twp. Rge. Plat No. Twp. Rge.

Information From:  
Bruce Johnson



Land Ownership

County Elaine

T. 32N R 21E Plat No 55

Farm Checked: Date 6-1-66

MONTANA WATER RESOURCES BOARD  
Water Resources Survey

Photo No. 5F-209

By Pete

Legal Land Owner K. A. Jensen et ux

Address Chinook

Operator Wayne Klatt

Address Chinook, Et. 1

Water is delivered by:— 1. Private System; 2. Ditch Company; 3. State Project; 4. Federal Project; 5. Irrigation District

App. No. Decree No.	NAME OF APPROPRIATOR TO WHOM DECREED	NAME OF STREAM	Date App. Date Priority	Miner's Inches	In Use	NAME OF DITCH (Water Delivered By)	No.	R/F	Present Irr. Acres	Irrigable Acres
A-754	Geo. Hansen	N. Fk. Milk River	4-21-02	500	No Pt.					
A-761	Frank Nessler	N. Fk. Milk River	6-1-05	400	No Pt.					
See Dist.		Milk River			Yes	Paradise Valley Canal	5	F	82	17

NOTE: R—Denotes Regular Irrigation. F—Flood Irrigation.

Adequate Supply: Yes No Explain  
Remarks

Paradise Valley Irr. Dist. 38.00  
 19.00  
 14.00  
 6.35

River Basin

Also in: Plat No. Twp. Rge.	Plat No. Twp. Rge.	Plat No. Twp. Rge.	Plat No. Twp. Rge.
Plat No. Twp. Rge.	Plat No. Twp. Rge.	Plat No. Twp. Rge.	Plat No. Twp. Rge.

Information From:  
Wayne Klatt

6	5	4	3	2	1
7	8	9	10	11	12
13	14	15	16	17	18
19	20	21	22	23	24
25	26	27	28	29	30
31	32	33	34	35	36

Land Ownership





6	5	4	3	2	1
7	8	9	10	11	12
18	17	16	15	14	13
19	20	21	22	23	24
30	29	28	27	26	25
31	32	33	34	35	36

Land Ownership

Form

County Utah

T. 22N R. 21E Plat No. 55

Farm Checked: Date 6-15-56

**MONTANA WATER RESOURCES BOARD**  
Water Resources Survey

Photo No. 58-212

By Fete

Legal Land Owner Larry Lee

Address Revelon

Operator Green Tree

Address Harlem

Water is delivered by:— 1. Private System; 2. Ditch Company; 3. State Project; 4. Federal Project; 5. Irrigation District

ADD. No. Decree No.	NAME OF APPROPRIATOR TO WHOM DECREED	NAME OF STREAM	Date App. Date Priority	Miner's Inches	In Use	NAME OF DITCH (Water Delivered By)	No.	R/F	Present Irr. Acres	Irrigable Acres
<u>58</u>	<u>Dist.</u>	<u>Mill River</u>			<u>No</u>	<u>Zerich Canal</u>	<u>5</u>	<u>F</u>		<u>12</u>

NOTE: R—Denotes Regular Irrigation. F—Flood Irrigation.

Adequate Supply: Yes  No  Explain Remarks

Zerich Irr. Dist. 14,000

River Basin

Also in: Plat No. <u>58</u> Twp. <u>32N</u> Rge. <u>22E</u> Plat No. <u>55</u> Twp. <u>22N</u> Rge. <u>21E</u> Plat No. <u>55</u> Twp. <u>22N</u> Rge. <u>21E</u>
Plat No. <u>55</u> Twp. <u>22N</u> Rge. <u>21E</u> Plat No. <u>55</u> Twp. <u>22N</u> Rge. <u>21E</u> Plat No. <u>55</u> Twp. <u>22N</u> Rge. <u>21E</u>

Information From:  
Albert Green

6	5	4	3	2	1
7	8	9	10	11	12
13	14	15	16	17	18
19	20	21	22	23	24
25	26	27	28	29	30
31	32	33	34	35	36

Land Ownership.....

.....

.....

1-1-A

County Blaine

T32N P 1E Plat No 55

Farm Checked: Date 5-20-66

MONTANA WATER RESOURCES BOARD  
Water Resources Survey

Photo No SF-209

By Pete



Legal Land Owner E. W. Lockett

Address Zurich

Operator Same

Address

Water is delivered by:-- 1. Private System; 2. Ditch Company; 3. State Project; 4. Federal Project; 5. Irrigation District

App. No. Decree No.	NAME OF APPROPRIATOR TO WHOM DECREED	NAME OF STREAM	Date App. Date Priority	Miner's Inches	In Use	NAME OF DITCH (Water Delivered By)	No.	R/Y	Present Irr Acres	Irrigable Acres
A-651	M. Anderson & H. Winter	Milk River	10-10-00	4000						
A-723	Ferry & Julia Wynkoop	Milk River	3-13-96	480						
See Dist		Milk River			Yes	Paradise Valley Canal	5	R	45	
Pump Cont. 179E-1785		Milk River			Yes	Lockett Pump & D.	4	F	4	

NOTE: R—Denotes Regular Irrigation. F—Flood Irrigation.

Adequate Supply: Yes No Explain  
Remarks

Paradise Valley Irr. Dist. 30.22  
1.40

River Basin

Also in: Plat No. 45 Twp. 33N. Rge. 21E	Plat No.	Twp.	Rge.	Plat No.	Twp.	Rge.		
Plat No.	Twp.	Rge.	Plat No.	Twp.	Rge.	Plat No.	Twp.	Rge.

Information From:  
E. W. Lockett

6	5	4	3	2	1
7	8	9	10	11	12
13	14	15	16	17	18
19	20	21	22	23	24
25	26	27	28	29	30
31	32	33	34	35	36

Land Ownership

County Elaine

T 32N R 21E Plat No 55

Farm Checked: Date 6-9-66

MONTANA WATER RESOURCES BOARD  
Water Resources Survey

Photo No. 5F-211

By Pete

Legal Land Owner A & M McIntosh

Address Rt. 1, Dayre

Operator Same

Address

Water is delivered by: 1. Private System; 2. Ditch Company; 3. State Project; 4. Federal Project; 5. Irrigation District

App. No. Decree No.	NAME OF APPROPRIATOR TO WHOM DECREED	NAME OF STREAM	Date App. Date Priority	Miner's Inches	In Use	NAME OF DITCH (Water Delivered By)	No.	R/F	Present Irr. Acres	Irrigable Acres
A-740	Wm. Burke et al	N. Fk. Milk River	4-20-96	1120	No Part					
See Dist		Milk River			Yes	Paradise Valley Canal	5	R	109	

NOTE: R—Denotes Regular Irrigation. F—Flood Irrigation.

Adequate Supply: Yes No Explain  
Remarks

Paradise Valley Irr. Dist. 8.50  
8.00  
13.00  
17.50  
23.39  
12.30  
22.49  
12.80

River Basin

Also in: Plat No.	Twp.	Rge.	Plat No.	Twp.	Rge.	Plat No.	Twp.	Rge.
Plat No.	Twp.	Rge.	Plat No.	Twp.	Rge.	Plat No.	Twp.	Rge.

Information From:  
A. McIntosh

6	6	5	3	2	1
7	8	9	10	11	12
13	14	15	16	17	18
19	20	21	22	23	24
25	26	27	28	29	30
31	32	33	34	35	36

Land Ownership.....

.....

.....



F-1-A

County Blaine

T 32N R 21E Plat No 55

Farm Checked: Date 6-7-66

MONTANA WATER RESOURCES BOARD  
Water Resources Survey

Photo No. 5F-213

By Fete

Legal Land Owner Robert E. Musgrove Address .....

Operator % Francis Chapman Address Chinook, Ft. 1

Water is delivered by:-- 1. Private System; 2. Ditch Company; 3. State Project; 4. Federal Project; 5. Irrigation District

App. No. Decree No.	NAME OF APPROPRIATOR TO WHOM DECREED	NAME OF STREAM	Date App. Date Priority	Miner's Inches	In Use	NAME OF DITCH (Water Delivered By)	No.	R/F	Present Irr. Acres	Irrigable Acres
A-665	Chas. & Mrs. H. Christiansen	Milk River	4-7-96	640	No					
A-692	Robt. F. Morris etal	Milk River	6-15-95	1500	No					
A-703	Robt. F. Regina	Milk River	6-15-95	1500	No					
See Dist.		Milk River			Yes	Paradise Valley Canal	5	R	217	

NOTE. R--Denotes Regular Irrigation. F--Flood Irrigation.

Adequate Supply: Yes No Explain

Remarks: Paradise Valley Irr. Dist. 19.00  
 30.40  
 32.50  
 34.00  
 40.00  
 40.00  
 40.00  
 40.00

River Basin

Also in: Plat No.	Twp	Rge	Plat No.	Twp	Rge	Plat No.	Twp	Rge
Plat No.	Twp	Rge	Plat No.	Twp	Rge	Plat No.	Twp	Rge

Information From:

Francis Chapman

6	5	4	3	2	1
7	8	9	10	11	12
13	14	15	16	17	18
19	20	21	22	23	24
25	26	27	28	29	30
31	32	33	34	35	36

Land Ownership