

County ... Elaine

T. 32N R 22E. Plat No 56

Farm Checked: Date 6-16-66

MONTANA WATER RESOURCES BOARD
Water Resources Survey

Photo No. 62-9

By Date.

Legal Land Owner.....Ray & Joann Leo

Address.....Harlem

Operator..... Saye

Address

Water is delivered by:-- 1. Private System; 2. Ditch Company; 3. State Project; 4. Federal Project; 5. Irrigation District

[illegible]

NOTE: R—Denotes Regular Irrigation. F—Flood Irrigation.

Adequate Supply: Yes..... No..... Explain.....

Remarks

Zurich Irr. Dist. 31.20.

18.30.

..30..00

26.75

.25.00

.. 6.80

27.50.

24.60

• • • • •

.. River Basin.

Also in: Plat No.	Twp.	Rge	Plat No.	Twp.	Rge	Plat No.	Twp.	Rge
Plat No.	Twp.	Rge	Plat No.	Twp.	Rge	Plat No.	Twp.	Rge

Information From:
Ray Leo

6	5	4	3	2	1
7	8	9	10	11	12
18	17	16	15	14	13
19	20	21	22	23	24
30	29	28	27	26	25
31	32	33	34	35	36

Land Ownership

.....

.....

1-1-A

County Elaine

T 32N R22E

Plat No. 56

Farm Checked Date 6-12-66

MONTANA WATER RESOURCES BOARD

Photo No. 67-7

Water Resources Survey

By iete

Legal Land Owner Anna Dell Looby

Address

Operator Chas. Schwenke

Address Harlem

Water is delivered by: 1. Private System

2. Ditch Company

3. State Project

4. Federal Project

5. Irrigation District

App. No. Decree No.	NAME OF APPROPRIATOR TO WHOM DECREED	NAME OF STREAM	Date App. Date Priority	Miner's Inches	In Use	NAME OF DITCH (Water Delivered By)	No.	R/F	Present Irr. Acres	Irrigable Acres
A-648	Wm. S. Alcrich & John Judy	Milk River	9-2-92	1000	No					
See List.		Milk River			Yes	Paradise Valley Canal	5	R	134	

NOTE: R—Denotes Regular Irrigation. F—Flood Irrigation.

Adequate Supply: Yes No Explain
Remarks

Paradise Valley Irr. Dist. 21.40
34.00
29.00
36.00

River Basin

Also in: Plat No.	Twp.	Rge.	Plat No.	Twp.	Rge.	Plat No.	Twp.	Rge.
Plat No.	Twp.	Rge.	Plat No.	Twp.	Rge.	Plat No.	Twp.	Rge.

Information From:

Chas. Schwenke

6	5	4	3	2	1
7	8	9	10	11	12
18	17	16	15	14	13
19	20	21	22	23	24
30	29	28	27	26	25
31	32	33	34	35	36

Land Ownership

County Elaine

T. 321 R. 221 Plat No. 56

Farm Checked: Date...6-21-66...

MONTANA WATER RESOURCES BOARD
Water Resources Survey

Photo No. 5F-143

By Pete



Legal Land OwnerDuncan McCleod

Address.....

Operator..... % Ecob. Forseth

Address Harlem

Water is delivered by:— 1. Private System;

2. Ditch Company;

3. State Project;

4. Federal Project;

5. Irrigation District

[illegible]

NOTE: R—Denotes Regular Irrigation. F—Flood Irrigation.

Adequate Supply: Yes..... No..... Explain.....

Remarks.

Zurich Irr. Dist.	34.17
.....	40.00
.....	40.00
.....	38.90
.....	40.00
.....	37.60
.....	39.10
.....	39.30

River Basin

Also in: Plat No.	Twp.	Rge.	Plat No.	Twp.	Rge.	Plat No.	Twp.	Rge.
Plat No.	Twp.	Rge.	Plat No.	Twp.	Rge.	Plat No.	Twp.	Rge.

Information From:

Robt. Forseth

6	5	4	3	2	1
7	8	9	10	11	12
13	17	16	15	14	13
19	20	21	22	23	24
30	29	28	27	28	25
31	32	33	34	35	36

Land Ownership

T. 32N.R. 22E. Plat. No. 56

Farm Checked: Date 5-24-66

MONTANA WATER RESOURCES BOARD

Water Resources Survey

Photo No. 68-7/9

By _____ Pete _____

Legal Land Owner: Harold & Christine Miller

Address..... Harlem

Operator Same

Address

Water is delivered by:— 1. Private System.

2. Ditch Company;

3. State Project;

4. Federal Project;

5. Irrigation District

[illegible]

NOTE: R—Denotes Regular Irrigation. F—Flood Irrigation.

Adequate Supply:	Yes	No	Explain
1. <u>Water</u>			
2. <u>Electricity</u>			
3. <u>Gas</u>			
4. <u>Other</u>			

Remarks

Zurich Irr. Dist. 15.70

16.19

40.00

12.00

40.00

39.30

32.62

40.00

River Basin

Also in: Plat No. 45 Twp. 33N Rge. 21E Plat No. Twp. Rge. Plat No. Twp. Rge.

Plat No. 46 Twp. 33N Rge. 22E Plat No. Twp. Rge. Plat No. Twp. Rge.

Information From:

Harold Miller

6	5	4	3	2	1
7	8	9	10	11	12
18	17	16	15	14	13
19	20	21	22	23	24
30	29	28	27	26	25
31	32	33	34	35	36

Land Ownership

County.....Elaine.....

T 32N R 22E Plat No 56

Farm Checked: Date.. 6-13-66

MONTANA WATER RESOURCES BOARD
Water Resources Survey

Photo No. 6E-7

By Pete

Legal Land Owner.....Geo. L. Morris

Address.....

Operator % Mrs. M. A. Cummings..... Neil Looby..... Address..... Harlem.....

Water is delivered by:— 1. Private System; 2. Ditch Company; 3. State Project; 4. Federal Project; 5. Irrigation District

NOTE: R—Denotes Regular Irrigation. F—Flood Irrigation.

Adequate Supply: Yes..... No..... Explain.....
Remarks.....

Paradise Valley Irr. Dist. 6.00

River Basin

Also in: Plat No.	Twp.	Rge.	Plat No.	Twp.	Rge.	Plat No.	Twp.	Rge.
Plat No.	Twp.	Rge.	Plat No.	Twp.	Rge.	Plat No.	Twp.	Rge.

Information From:
Neil Looby

6	5	4	3	2	1
7	8	9	10	11	12
13	17	16	15	14	13
19	20	21	22	23	24
30	29	28	27	26	25
31	32	33	34	35	36

Land Ownership

County Elaine

T 32N R 22E Plat N 56

Farm Checked: Date 6-22-66

MONTANA WATER RESOURCES BOARD
Water Resources Survey

Photo No 6R-11

By Pete

Legal Land Owner Guy Murphy

Address Harlem

Operator Same

Address

Water is delivered by:— 1. Private System; 2. Ditch Company; 3. State Project; 4. Federal Project; 5. Irrigation District

App. No. Deed No.	NAME OF APPROPRIATOR TO WHOM DECREED	NAME OF STREAM	Date App. Date Priority	Miner's Inches	In Use	NAME OF DITCH (Water Delivered By)	No.	R/F	Present Irr. Acres	Irrigable Acres
D-17	James E. & Walter Fox	Parallel Creek	5th right		No					
A-856	Sarah Dobbie, Jas. Fox, Walter French	Parallel Creek	2-29-96	2000	No					
See Dist.		Milk River			Yes	Zurich Canal	5	R	263	

NOTE: R—Denotes Regular Irrigation. F—Flood Irrigation.

Adequate Supply: Yes No Explain

Remarks

Zurich Irr. Dist. 24.80

36.60

16.00

40.00

38.30

39.04

10.00

40.00

34.40

9.82

River Basin

Also in: Plat No.	Twp.	Rge	Plat No.	Twp.	Rge	Plat No.	Twp.	Rge
Plat No.	Twp.	Rge	Plat No.	Twp.	Rge	Plat No.	Twp.	Rge

Information From:
Guy Murphy

6	5	4	3	2	1
7	8	9	10	11	12
18	17	16	15	14	13
19	20	21	22	23	24
30	29	28	27	26	25
31	32	33	34	35	36

Land Ownership

County <u>Elaine</u>	COPY OF REPORT	T 32N R 22E Plat No 56
Farm Checked: Date <u>6-21-56</u>	MONTANA WATER RESOURCES BOARD	Photo No. <u>6R-7/9</u>
By <u>Pete</u>	Water Resources Survey	

Legal Land Owner.....Francis V. & Janel Pauly.....Address.....

Operator.....Skip Cattle Co.....Dr. W. Hryckiw.....Address.....Havre.....

Water is delivered by:— 1. Private System; 2. Ditch Company; 3. State Project; 4. Federal Project; 5. Irrigation District

[illegible]

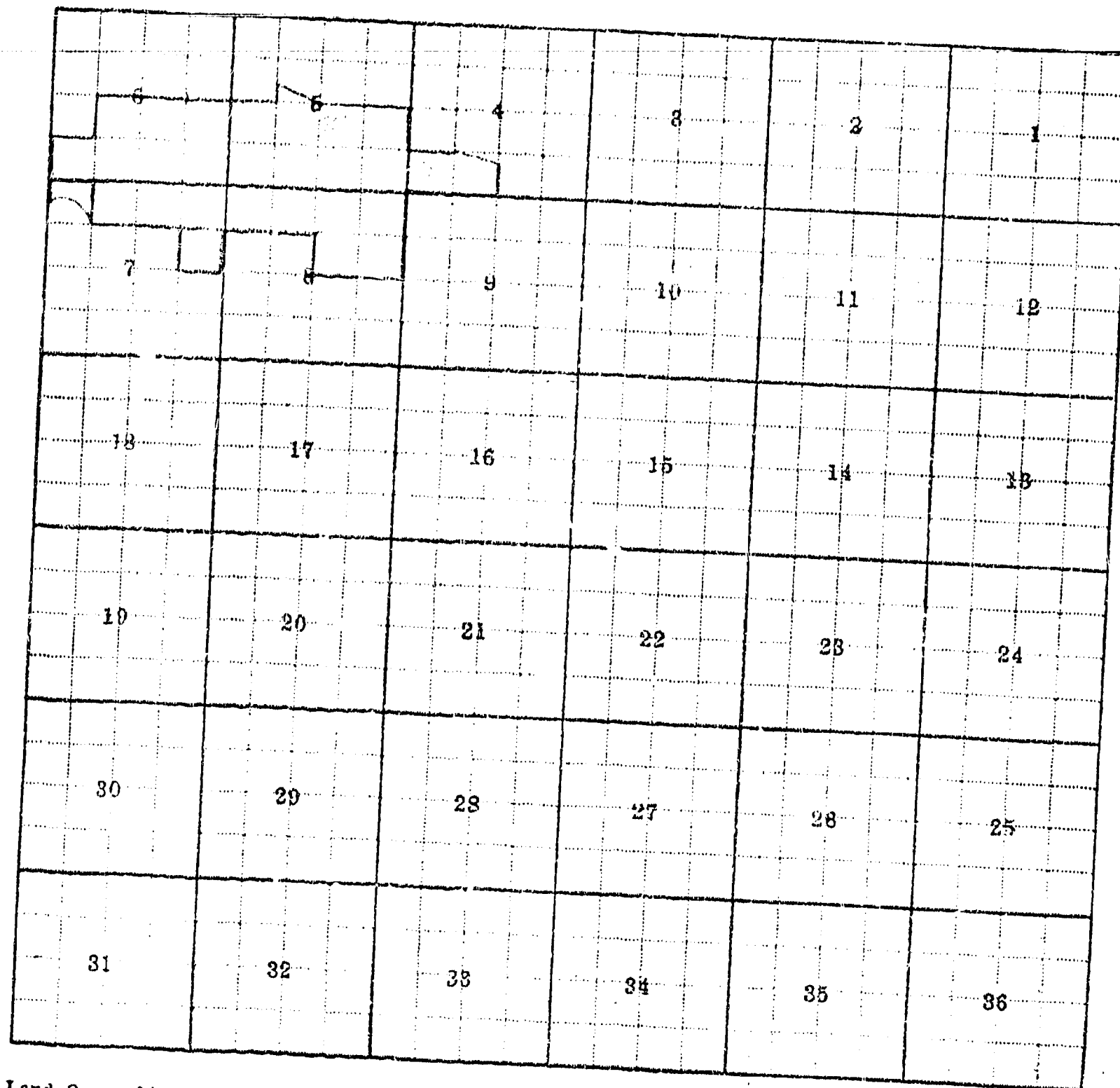
NOTE: R—Denotes Regular Irrigation. F—Flood Irrigation.

Adequate Supply: Yes ☐ No ☐ Explain.....
Remarks.....

Zurich Irr. Dist.	18.08	* land irrigated by sprinkler is only on surplus water, may not be irrigated
	20.50	every year.
	10.00	Land in NWSW, Sec. 4 south of hiway belongs to Harry Miller being farmed by
	14.08	Skip Cattle Co. Co. has land north of hiway being farmed by Miller

Harlem Irr. Dist.	20.00	15.00	12.00
	10.00	25.00	19.00
	40.00	35.00	17.00
	25.00	17.43	17.00
	27.00	19.64	30.00
	3.00	13.39	10.00
			River Basin

Also in: Plat No. Twp. Rge.	Plat No. Twp. Rge.	Plat No. Twp. Rge.	Information From:
Plat No. Twp. Rge.	Plat No. Twp. Rge.	Plat No. Twp. Rge.	Dr. W. Brycki



Land Ownership

T 32NR 22F Plat No 56

Farm Checked: Date 6-13-66

MONTANA WATER RESOURCES BOARD
Water Resources Survey

Photo No. 5F-152

By _____ Rete

Legal Land Owner . Geo. W. Phares.

Address..... Chinook, Pt. 1

Operator..... Same

Address

Water is delivered by:— 1. Private System; 2. Ditch Company; 3. State Project; 4. Federal Project; 5. Irrigation District

[illegible]

NOTE: R—Denotes Regular Irrigation. F—Flood Irrigation.

Adequate Supply	Yes	No	Explain
1			
2			
3			
4			
5			
6			
7			
8			
9			
10			
11			
12			
13			
14			
15			
16			
17			
18			
19			
20			
21			
22			
23			
24			
25			
26			
27			
28			
29			
30			
31			
32			
33			
34			
35			
36			
37			
38			
39			
40			
41			
42			
43			
44			
45			
46			
47			
48			
49			
50			
51			
52			
53			
54			
55			
56			
57			
58			
59			
60			
61			
62			
63			
64			
65			
66			
67			
68			
69			
70			
71			
72			
73			
74			
75			
76			
77			
78			
79			
80			
81			
82			
83			
84			
85			
86			
87			
88			
89			
90			
91			
92			
93			
94			
95			
96			
97			
98			
99			
100			

Remarks

Paradise Valley Irr. Dist. 6.87

40.00

23.90

29.40

River Basin

Also in: Plat No.	Twp.	Rge.	Plat No.	Twp.	Rge.	Plat No.	Twp.	Rge.
Plat No.	Twp.	Rge.	Plat No.	Twp.	Rge.	Plat No.	Twp.	Rge.

Information From:

Geo. Phares

6	5	4	3	2	1
7	8	9	10	11	12
13	14	15	16	17	18
19	20	21	22	23	24
25	26	27	28	29	30
31	32	33	34	35	36

Land Ownership.....

T 32N R22E Plat No56

Farm Checked: Date 6-16-66

MONTANA WATER RESOURCES BOARD

Photo No. 5F-150/95

By Pete

Water Resources Survey

Legal Land Owner Harry Rife FEF Address

Operator.....Cranston Hawley.....Address.....Harlem.....

Water is delivered by:— 1. Private System; 2. Ditch Company; 3. State Project; 4. Federal Project; 5. Irrigation District

[illegible]

NOTE: R—Denotes Regular Irrigation. F—Flood Irrigation.

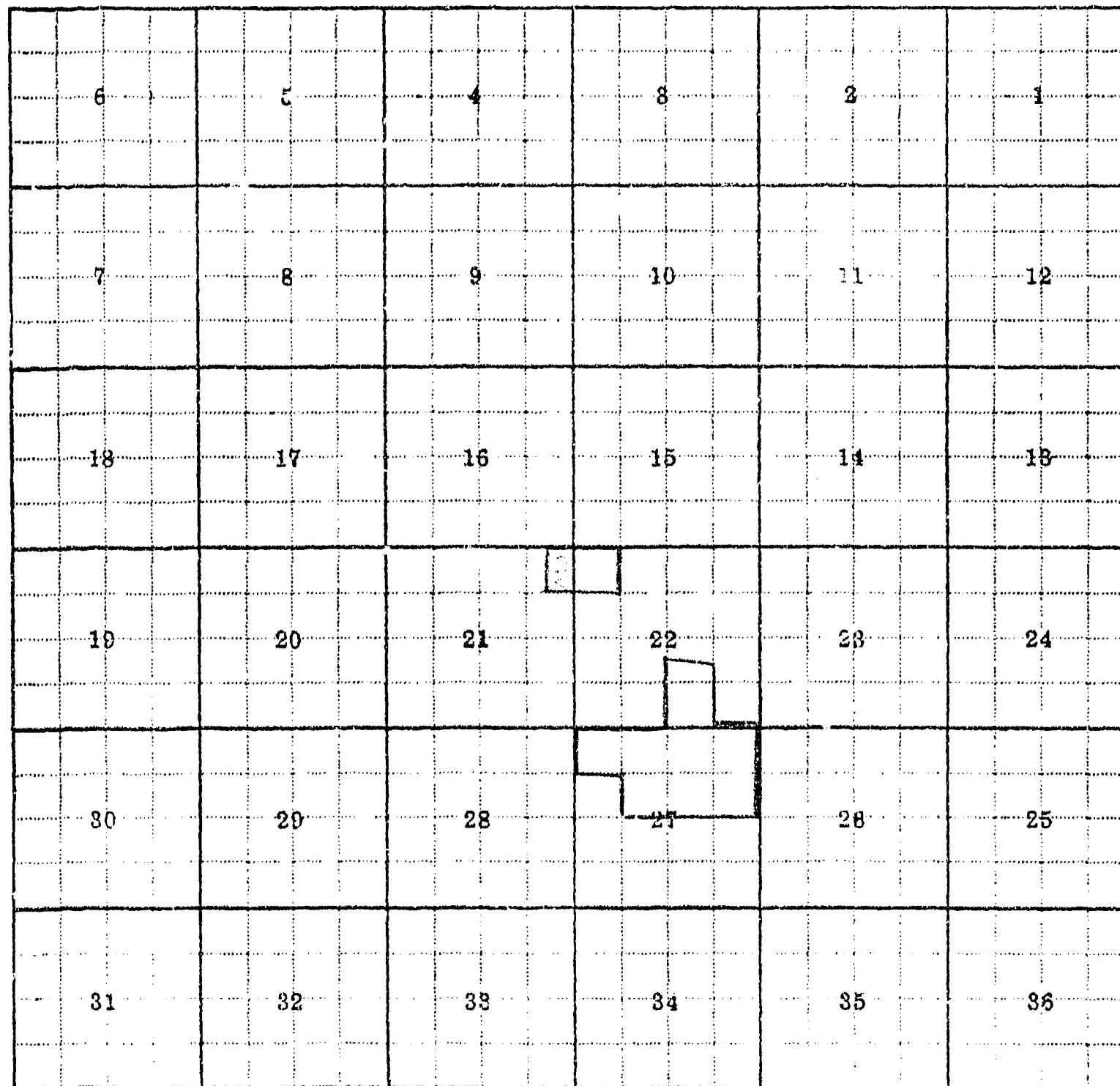
Adequate Supply: Yes..... No..... Explain.....
Remarks.....

River Basin

Information From:

Cranston Hawley

Also in: Plat No.	Twp.	Rge.	Plat No.	Twp.	Rge.	Plat No.	Twp.	Rge.
Plat No.	Twp.	Rge.	Plat No.	Twp.	Rge.	Plat No.	Twp.	Rge.



Land Ownership.....

County.....Blaine.....

Farm Checked: Date 6-9-66

Photo No. 6E-7/ 5F-152

By Pete

Legal Land Owner..... C. V. & Alma Sands

Address.....Chinook, Ft. 1.....

Operator.....Same.

Address.....

Water is delivered by:— 1. Private System; 2. Ditch Company; 3. State Project; 4. Federal Project; 5. Irrigation District

NOTE: R—Denotes Regular Irrigation. F—Flood Irrigation.

Adequate Supply: Yes No Explain

Remarks:

Paradise Valley Irr. Dist.	
39.00	
39.00	
38.00	
27.00	
25.00	
22.60	
34.78	
26.00	
34.71	

River Basin

Information From:

C. V. Sands

Also in: Plat No. 55	Twp. 32N	Rge. 21E	Plat No.	Twp.	Rge.	Plat No.	Twp.	Rge.
Plat No.	Twp.	Rge.	Plat No.	Twp.	Rge.	Plat No.	Twp.	Rge.

6	6	4	8	2	1
7	8	9	10	11	12
18	17	16	15	14	13
19	20	21	22	23	24
30	29	28	27	26	25
31	32	33	34	35	36

Land Ownership

County Maine

T. 32N. R 22E ... Plat No 56.

Farm Checked: Date 6-14-66

MONTANA WATER RESOURCES BOARD
Water Resources Survey

Photo No. 6R-719

By _____, l'ore

Legal Land Owner.....Arthur Shaffer

Address

Operator Chas. Schwenke

Address.....Harlem

Water is delivered by:— 1. Private System;

2. Ditch Company;

3. State Project:

4. Federal Project;

5. Irrigation District

.....

NOTE: R—Denotes Regular Irrigation. F—Flood Irrigation.

Adequate Supply: Yes ☐ No ☐ Explain _____
Remarks: _____

Paradise Valley Irr. Dist.	38.00
	20.00
	34.72
	32.65

... River Basin

Also in: Plat No.	Twp.	Rge.	Plat No.	Twp.	Rge.	Plat No.	Twp.	Rge.
Plat No.	Twp.	Rge.	Plat No.	Twp.	Rge.	Plat No.	Twp.	Rge.

Information From:
Chas. Schwenke

6	6	4	8	2	1
7	8	9	10	11	12
18	17	16	15	14	13
19	20	21	22	23	24
30	29	28	27	26	25
31	32	33	34	35	36

Land Ownership.....

.....

.....

T32N R22E Plat No56

Farm Checked: Date 6-1-66.....

MONTANA WATER RESOURCES BOARD
Water Resources Survey

Photo No. 6R-9/11

By.....Pete.....

Legal Land Owner Harold Steffan Address Harlem

Operator	Same	Address
.....

Water is delivered by:— 1. Private System; 2. Ditch Company; 3. State Project; 4. Federal Project; 5. Irrigation District

[illegible]

NOTE: R—Denotes Regular Irrigation. F—Flood Irrigation.

Adequate Supply: Yes..... No..... Explain.....
Remarks.....

Harlem Irr. Dist.	35.00
	34.00
	40.40

8 Pat 327 - Jennie Soderstrom 11-4-46
21 Deeds 400 Tax Deed #21 date taxes 1920 Jennie Soderstrom
34 Deeds 260 OCD Blaine Co. to H. Steffens

River Basin

Information From:

Harold Steffan

Also in: Plat No. 45 Twp. 33N Rge. 1E Plat No. 55 Twp. 32N Rge. 21E Plat No. 65 Twp. 31N Rge. 1E
Plat No. Twp. Rge. Plat No. Twp. Rge. Plat No. Twp. Rge.

6	5	4	3	2	1
7	8		10	11	12
18	17	16	15	14	13
19	20	21	22	23	24
30	29	28	27	26	25
31	32	33	34	35	36

Land Ownership

T. ...32N.R.22E..... Plat No56.

Farm Checked: Date 6-20-66

MONTANA WATER RESOURCES BOARD
Water Resources Survey

Photo No. 5E-148

By _____, Jete

Legal Land Owner . . . Stella Strzelczyk

Address.

Operator..... Kenneth Axvig (buying)

Address.....Kremlin

Water is delivered by:-- 1. Private System;

2. Ditch Company;

3. State Project;

4. Federal Project:

5. Irrigation District

[illegible]

NOTE: R—Denotes Regular Irrigation. F—Flood Irrigation.

Adequate Supply: Yes..... No..... Explain

Remarks.

Harlem Lrr. Dist. 40.00

37.00

37.90

33.40

36.00

37.00

40.00

39.00

11.00

1.00

River Basin

Also in: Plat No.	Twp.	Rge.	Plat No.	Twp.	Rge.	Plat No.	Twp.	Rge.
Plat No.	Twp.	Rge.	Plat No.	Twp.	Rge.	Plat No.	Twp.	Rge.

Information From:

Bill Schend.

6	6	4	8	2	1
7	8	9	10	11	12
18	17	16	15	14	13
19	20	21	22	23	24
30	29	28	27	26	25
31	32	33	34	35	36

Land Ownership.....

.....

.....

County..... Elaine.....

T. 32N. R. 22E. Plat. No. 56.....

Farm Checked: Date 6-20-66

Photo No. 5R-148

By.....Pete.....

Legal Land Owner.....Conrad Tange.....et ux.....Address.....Harlem.....

Operator.....	Same	Address.....
---------------	------	--------------

Water is delivered by:— 1. Private System; 2. Ditch Company; 3. State Project; 4. Federal Project; 5. Irrigation District

[illegible]

NOTE: R—Denotes Regular Irrigation. F—Flood Irrigation.

Adequate Supply: Yes No Explain.....

Remarks.....

Harlem Irr. Dist. 37.00

32.00

11.50

36.00

36.00

...River Basin.

Also in: Plat No.	Twp.	Rge.	Plat No.	Twp.	Rge.	Plat No.	Twp.	Rge.
Plat No.	Twp.	Rge.	Plat No.	Twp.	Rge.	Plat No.	Twp.	Rge.

Information From:

Conrad Tangen

6	5	4	3	2	1
7	8	9	10	11	12
18	17	16	15	14	13
19	20	21	22	23	24
30	29	28	27	26	25
31	32	33	34	35	36

Land Ownership.....

.....

.....

T. 32N. R. 22E. Plat No. 56.....

MONTANA WATER RESOURCES BOARD

Photo No. 5E-152

Water Resources Survey

By Pete

Legal Land Owner.....Mrs. M. F. Testerman

Address

Operator..... % Neil Looby

Address.....Rt. 1, Chinook

Water is delivered by:— 1. Private System;

2. Ditch Company;

3. State Project;

4. Federal Project:

5. Irrigation District

[illegible]

NOTE: R—Denotes Regular Irrigation. F—Flood Irrigation.

Adequate Supply: Yes ☐ No ☐ Explain. _____

Remarks.

Paradise Valley Irr. Dist. 22.69

20.00

36.00

27.00

Figure 1

... River Basin

Also in: Plat No.	Twp.	Rge.	Plat No.	Twp.	Rge.	Plat No.	Twp.	Rge.
Plat No.	Twp.	Rge.	Plat No.	Twp.	Rge.	Plat No.	Twp.	Rge.

Information From:
Neil Looby

6	5	4	3	2	1
7	8	9	10	11	12
18	17	16	15	14	13
19	20	21	22	23	24
30	29	28	27	26	25
31	32	33	34	35	36

Land Ownership

T. 32N. R. 22E. Plat No. 55.

Farm Checked: Date. 6-15-66.....

MONTANA WATER RESOURCES BOARD
Water Resources Survey

Photo No. 68-9, 58-150

By _____ Fete _____

Legal Land Owner. . . Echo & Allie Thornley.

Address.....

Operator..... Same

Address.....Harlem.....

Water is delivered by:— 1. Private System; 2. Ditch Company; 3. State Project; 4. Federal Project; 5. Irrigation District

[illegible]

NOTE: R--Denotes Regular Irrigation. F--Flood Irrigation.

Adequate Supply: Yes No Explain

Remarks	
---------	--

Harlem Irr. Dist.	34.00	Zurich Irr. Dist.	15.00
-------------------	-------	-------------------	-------

38.00	19-30
-------	-------

40.00

	38.00	
--	-------	--

```

.....2i.00.....

```

29.00

34.00

36.00

40.00

39.00

26.00

38.00	River Basin
-------	-------------

Information from:

Also in: Plat No. Twp. Rge. Plat No. Twp. Rge. Plat No. Twp. Rge.
 Fish, Thomas

Plat No.	Twp.	Rge	Plat No.	Twp.	Rge	Plat No.	Twp.	Rge	Echo Incarnley
----------	------	-----	----------	------	-----	----------	------	-----	-----------------------

Information From:
Echo Thornley

6	6	4	8	2	1
7	8	9	10	11	12
18	17	16	15	14	13
19	20	21	22	23	24
30	29	28	27	26	25
31	32	33	34	35	36

Land Ownership

County

T 32N R22E.

Print No56

Farm Checked: Date: 6-14-66

MONTANA WATER RESOURCES BOARD
Water Resources Survey

Photo No. 6E-7

By _____ Date _____

Legal Land Owner E. V. Umsted et ux

Address _____

Operator % Edwin Benson.

Address.....Harlem

Water is delivered by:-- 1. Private System; 2. Ditch Company; 3. State Project; 4. Federal Project; 5. Irrigation District

[illegible]

NOTE: R—Denotes Regular Irrigation. F—Flood Irrigation.

Adequate Supply:	Yes	No	Explain
Remarks			


Paradise Valley Irr. Dist.	26.00
	37.80
	3.00
	2.70
	39.00

River Basin

Also in: Plat No.	Twp.	Rge.	Plat No.	Twp.	Rge.	Plat No.	Twp.	Rge.
Plat No.	Twp.	Rge.	Plat No.	Twp.	Rge.	Plat No.	Twp.	Rge.

Information From:

...Edwin Benson



Land Ownership

T 32N R 22F Plat No 56

Farm Checked: Date 6-13-66.....

MONTANA WATER RESOURCES BOARD
Water Resources Survey

Photo No. 5F-92/93/152

By.....Pete.....

Legal Land Owner Gordon C. Wilson etux Address _____

Operator.....Virginia Eardanouve..... Address.....Harlem.....

Water is delivered by:— 1. Private System; 2. Ditch Company; 3. State Project; 4. Federal Project; 5. Irrigation District

[illegible]

NOTE: R—Denotes Regular Irrigation. F—Flood Irrigation.

Adequate Supply: Yes..... No..... Explain.....
Remarks.....

Paradise Valley Irr. Dist.	39.00
	40.00
	37.00
	38.00

River Basin

Also in: Plat No.....	Twp.....	Rge.....	Plat No.....	Twp.....	Rge.....	Plat No.....	Twp.....	Rge.....
Plat No.....	Twp.....	Rge.....	Plat No.....	Twp.....	Rge.....	Plat No.....	Twp.....	Rge.....

Information From:
Francis Bardanoue

6	5	4	3	2	1
7	8	9	10	11	12
18	17	16	15	14	13
19	20	21	22	23	24
30	29	28	27	26	25
31	32	33	34	35	36

Land Ownership.....

.....

.....

T 32N R 23E Plat No 57

Photo No. 5R-98

1994

Address.....Harlem

Address

5. Irrigation District

NOTE: R—Denotes Regular Irrigation. F—Flood Irrigation.

* Anderson has 184 acres under Dist. 4 acres on this land

... River Basin

Gilbert Anderson

6	6	4	8	2	1
7	8	9	10	11	12
18	17	16	15	14	13
19	20	21	22	23	24
30	29	28	27	26	25
31	32	33	34	35	36

Land Ownership

.....

.....

County.... Blaine

T...32N R 23E... Plat No57.....

Farm Checked: Date 6-21-66.....

Photo No. 5R-102

By Ken

Legal Land Owner..... Agency Reserve..... Address.....

Operator.....Frey Bros.....Address.....Harlem.....

Water is delivered by:— 1. Private System; 2. Ditch Company; 3. State Project; ☒ 4. Federal Project; 5. Irrigation District

[illegible]

NOTE: R--Denotes Regular Irrigation. F--Flood Irrigation.

Adequate Supply: Yes..... No..... Explain.....
Remarks.....

River Basin

Also in: Plat No.	Twp.	Rge.	Plat No.	Twp.	Rge.	Plat No.	Twp.	Rge.
Plat No.	Twp.	Rge.	Plat No.	Twp.	Rge.	Plat No.	Twp.	Rge.

Information From:

Lloyd Frey.....

6	5	4	3	2	1
7	8	9	10	11	12
13	17	16	15	14	13
18	20	21	22	23	24
29	29	28	27	26	25
31	32	33	34	35	36

Land Ownership

1941 Nov 27

Photo No. 58-98

Address

Address Barbiero

5. Irrigation District

Charl. Ziemann

6	5	4	3	2	1
7	8	9	10	11	12
18	17	16	15	14	13
19	20	21	22	23	24
30	29	28	27	26	25
31	32	33	34	35	36

Land Ownership

County Elaine

T. 32N. R. 23E. Plat. No. 57.

Farm Checked: Date 6-15-66

MONTANA WATER RESOURCES BOARD

Photo No. 5F-146.

Water Resources Survey

By Ken

Legal Land Owner: Anna Anderson Address: Harlem

Operator Sano Address _____

Water is delivered by:— 1. Private System; 2. Ditch Company; 3. State Project; 4. Federal Project; ☒ Irrigation District

NOTE: R—Denotes Regular Irrigation. F—Flood Irrigation.

Adequate Supply: Yes..... No..... Explain.....
Remarks.....

Zurich Irr. Dist. 17.0 acres

River Basin

Also in: Plat No.	Twp.	Rge.	Plat No.	Twp.	Rge.	Plat No.	Twp.	Rge.
Plat No.	Twp.	Rge.	Plat No.	Twp.	Rge.	Plat No.	Twp.	Rge.

Information From:
Mrs. Knute Brekke

6	5	4	3	2	1
7	8	9	10	11	12
18	17	16	15	14	13
19	20	21	22	23	24
30	29	28	27	26	25
31	32	33	34	35	36

Land Ownership.....

.....

.....

County Blaine

Farm Checked: Date 5-31-66

By Ken

STATE OF MONTANA
WATER CONSERVATION BOARD
Water Resources Survey

T 32N R 23E . Plat No. 57.....

Photo No. 5R-99

Legal Land Owner John B. & Kathryn Arnold Address Harlem

Operator	Same	Address
...

Water is delivered by:— 1. Private System; 2. Ditch Company; 3. State Project; 4. Federal Project; 5. Irrigation District

[illegible]

NOTE: R--Denotes Regular Irrigation. F--Flood Irrigation.

Adequate Supply:	Yes	No	Explain
Remarks:			

Harlem Lcr. Dist. 141.0 acres

River Basin

Also in:	Plat No.	Twp.	Rge.	Plat No.	Twp.	Rge.	Plat No.	Twp.	Rge.
	Plat No.	Twp.	Rge.	Plat No.	Twp.	Rge.	Plat No.	Twp.	Rge.

Information From:

John Arnold

6	5	4	3	2	1
7	8	9	10	11	12
13	17	16	15	14	13
19	20	21	22	23	24
30	29	28	27	26	25
31	32	33	34	35	36

Land Ownership

County Elaine

T. ...32N R 23E... Plat No57.....

Farm Checked: Date 6-20-66

MONTANA WATER RESOURCES BOARD

Photo No. SR-146

Water Resources Survey

By..... Ken

Legal Land Owner...Ruggel Benson.

Address _____

Operator.

Address

Water is delivered by:-- 1. Private System;

2. Ditch Company;

3. State Project;

☒ Federal Project:

5. Irrigation District

[illegible]

NOTE: R--Denotes Regular Irrigation. F--Flood Irrigation.

Adequate Supply: Yes ☐ No ☐ Explain: _____

Remarks

Zurich Irr. Dist. 5.62 acres

Feed Lot

.....River Basin

Also in: Plat No.	Twp.	Rge.	Plat No.	Twp.	Rge.	Plat No.	Twp.	Rge.
Plat No.	Twp.	Rge.	Plat No.	Twp.	Rge.	Plat No.	Twp.	Rge.

Information From:

Tom Delvin

6	5	4	3	2	1
7	8	9	10	11	12
13	17	16	15	14	13
19	20	21	22	23	24
30	29	28	27	26	25
31	32	33	34	35	36

Land Ownership

Plat. No. 57

Farm Checked: Date 6-21-66

MONTANA WATER RESOURCES BOARD

Water Resources Survey

Photo No. 55-101

By..... Ken

Legal Land Owner: George Blackbird.

Address

Operator..... Frey Bros.

Address Harlem

Water is delivered by— 1. Private System;

2. Ditch Company:

3. State Project;

4. Federal Project;

3. Irrigation District

[illegible]

NOTE: R—Denotes Regular Irrigation. F—Flood Irrigation.

Adequate Supply: Yes ☐ No ☐ Explain
Remarks

See page 106 George Blackburn 14.
..... 20.
..... 17.
..... 51

River Basin

Information From:

Floyd Frey

Also in: Plat No.	Twp.	Rge.	Plat No.	Twp.	Rge.	Plat No.	Twp.	Rge.
Plat No.	Twp.	Rge.	Plat No.	Twp.	Rge.	Plat No.	Twp.	Rge.

6	5	4	3	2	1
7	8	9	10	11	12
18	17	16	15	14	13
19	20	21	22	23	24
26	27	28	27	26	25
31	32	33	34	35	36

Land Ownership