

County Maine

T 32N R 23E. Plat No57

MONTANA WATER RESOURCES BOARD
Water Resources Survey

Farm Checked: Date 7-25-66

Photo No. 5R-146

By Lt.

Legal Land Owner. Charles A. Smith Jr.

Address.....

Operator John Green

Address.....Harlem

Water is delivered by: 1. Private System; 2. Ditch Company; 3. State Project; 4. Federal Project; ☒ Irrigation District

[illegible]

NOTE: R—Denotes Regular Irrigation. F—Flood Irrigation.

Adequate Supply:	Yes	No	Explain
Remarks:			

Harlem Irr. Dist. 158.0 acres

River Basin

Also in:	Plat No.	Twp.	Rge.	Plat No.	Twp.	Rge.	Plat No.	Twp.	Rge.
	Plat No.	Twp.	Rge.	Plat No.	Twp.	Rge.	Plat No.	Twp.	Rge.

Information From
John Green

6	5	4	3	2	1
7	8	9	10	11	12
18	17	16	15	14	13
19	20	21	22	23	24
30	29	28	27	26	25
31	32	33	34	35	36

Land Ownership

County Plaine

T. 32E R 23E= Plat No 57.....

Farm Checked: Date 6-21-66

MONTANA WATER RESOURCES BOARD
Water Resources Survey

Photo No. 57-101

By Ken

Legal Land Owner Alphonse Stiffarm
Frey Bros

Address

Operator	Address
...	...

Water is delivered by:— 1. Private System; 2. Ditch Company; 3. State Project; ☒ 4. Federal Project; 5. Irrigation District

[illegible]

NOTE: R—Denotes Regular Irrigation. F—Flood Irrigation.

Adequate Supply: Yes		No		Explain	
				Remarks	

See Page 106 Alphonsus Stiffarm.	31.0
	<u>37.5</u>
	68.5

River Basin.....

Also in: Plat No.	Twp.	Rge.	Plat No.	Twp.	Rge.	Plat No.	Twp.	Rge.
Plat No.	Twp.	Rge.	Plat No.	Twp.	Rge.	Plat No.	Twp.	Rge.

Information From:
Floyd Frey

6	5	4	3	2	1
7	8	9	10	11	12
18	17	16	15	14	13
19	20	21	22	23	24
30	29	28	27	26	25
31	32	33	34	35	36

Land Ownership

Also in: Plat No.	Twp.	Rge.	Plat No.	Twp.	Rge.	Plat No.	Twp.	Rge.
Plat No.	Twp.	Rge.	Plat No.	Twp.	Rge.	Plat No.	Twp.	Rge.

6	5	4	3	2	1
7	8	9	10	11	12
18	17	16	15	14	13
10	20	21	22	23	24
30	29	28	27	26	25
31	32	33	34	35	36

Land Ownership

County Elaine

T. 32N. R 23E. ... Plat No57.....

MONTANA WATER RESOURCES BOARD
Water Resources Survey

Farm Checked: Date: 5-31-66

Photo No. 5R-146

By _____ Ken _____

Legal Land Owner, Claire Watts Address.....

Operator.....Clare Ageland.....buying.....Address.....Harlem.....

Water is delivered by:— 1. Private System; 2. Ditch Company; 3. State Project; 4. Federal Project; ☒ Irrigation District

[illegible]

NOTE: R—Denotes Regular Irrigation. F—Flood Irrigation.

Adequate Supply: Yes No Explain

Remarks	
---------	--

Harlem Irr. Dist. 68.0 acres

[illegible]

..... River Basin.....

[illegible]

Plat No	Twp	Rge	Plat No	Twp	Rge	Plat No	Twp	Rge
100	10	10	101	10	10	102	10	10
103	10	10	104	10	10	105	10	10
106	10	10	107	10	10	108	10	10
109	10	10	110	10	10	111	10	10
112	10	10	113	10	10	114	10	10
115	10	10	116	10	10	117	10	10
118	10	10	119	10	10	120	10	10
121	10	10	122	10	10	123	10	10
124	10	10	125	10	10	126	10	10
127	10	10	128	10	10	129	10	10
130	10	10	131	10	10	132	10	10
133	10	10	134	10	10	135	10	10
136	10	10	137	10	10	138	10	10
139	10	10	140	10	10	141	10	10
142	10	10	143	10	10	144	10	10
145	10	10	146	10	10	147	10	10
148	10	10	149	10	10	150	10	10
151	10	10	152	10	10	153	10	10
154	10	10	155	10	10	156	10	10
157	10	10	158	10	10	159	10	10
160	10	10	161	10	10	162	10	10
163	10	10	164	10	10	165	10	10
166	10	10	167	10	10	168	10	10
169	10	10	170	10	10	171	10	10
172	10	10	173	10	10	174	10	10
175	10	10	176	10	10	177	10	10
178	10	10	179	10	10	180	10	10
181	10	10	182	10	10	183	10	10
184	10	10	185	10	10	186	10	10
187	10	10	188	10	10	189	10	10
190	10	10	191	10	10	192	10	10
193	10	10	194	10	10	195	10	10
196	10	10	197	10	10	198	10	10
199	10	10	200	10	10	201	10	10
202	10	10	203	10	10	204	10	10
205	10	10	206	10	10	207	10	10
208	10	10	209	10	10	210	10	10
211	10	10	212	10	10	213	10	10
214	10	10	215	10	10	216	10	10
217	10	10	218	10	10	219	10	10
220	10	10	221	10	10	222	10	10
223	10	10	224	10	10	225	10	10
226	10	10	227	10	10	228	10	10
229	10	10	230	10	10	231	10	10
232	10	10	233	10	10	234	10	10
235	10	10	236	10	10	237	10	10
238	10	10	239	10	10	240	10	10
241	10	10	242	10	10	243	10	10
244	10	10	245	10	10	246	10	

..... Mrs. Egeland

River Basin

Information From:

Mrs. Egeland.....

6	5	4	3	2	1
7	8	9	10	11	12
18	17	16	15	14	13
19	20	21	22	23	24
30	29	28	27	26	25
31	32	33	34	35	36

Land Ownership

Photo No. 5F-99.

1971

Address.....Harlem.

Address

[illegible]

NOTE: R—Denotes Regular Irrigation. F—Flood Irrigation.

Adequate Supply: Yes. . . . No. . . . Explain
Remarks

Harlem Irr. Dist. 151.5 acres

...River Basin

Also in: Plat No.	Twp.	Rge.	Plat No.	Twp.	Rge.	Plat No.	Twp.	Rge.
Plat No.	Twp.	Rge.	Plat No.	Twp.	Rge.	Plat No.	Twp.	Rge.

Information From:
John Arnold

5	6	4	3	2	1
7	8	9	10	11	12
18	17	16	15	14	13
10	20	21	22	23	24
30	29	28	27	26	25
31	32	33	34	35	36

Land Ownership

.....

.....

T 32N R 23E= Plat No 57

Farm Checked Date 6-21-66

MONTANA WATER RESOURCES BOARD
Water Resources Survey

Photo No. 5R-101

By Ken.

Legal Land Owner ... Horn Weasel

Address.....

Operator. Elva Lapierre.

Address Harlem

Water is delivered by:-- 1. Private System; 2. Ditch Company; 3. State Project; 4. Federal Project; 5. Irrigation District

[illegible]

NOTE: R—Denotes Regular Irrigation. F—Flood Irrigation.

Adequate Supply:	Yes	No	Explain
Remarks:			

See page 106 Horn Measel 1. ac.

River Basin.

Information From:
Floyd Frey

Also in: Plat No.	Twp.	Rge.	Plat No.	Twp.	Rge.	Plat No.	Twp.	Rge.
Plat No.	Twp.	Rge.	Plat No.	Twp.	Rge.	Plat No.	Twp.	Rge.

6	5	4	3	2	1
7	8	9	10	11	12
13	14	15	16	17	18
19	20	21	22	23	24
25	26	27	28	29	30
31	32	33	34	35	36

Land Ownership

T. 32N R 22E Plat. No 57

Farm Checked: Date 6-21-66

MONTANA WATER RESOURCES BOARD
Water Resources Survey

Photo No. 5C-102

By Ken

Legal Land Owner Frank Wheeler Address _____

Operator.....Leo Winter.....Address.....

Water is delivered by:— 1. Private System; 2. Ditch Company; 3. State Project, 4. ☒ Federal Project; 5. Irrigation District

[illegible]

NOTE: R--Denotes Regular Irrigation. F--Flood Irrigation.

Adequate Supply: Yes ☐ No ☐ Explain _____

Remarks: _____

Page 106 shows

14.2
20.4
<u>5.7</u>
40.3

Page 68 15.5

.. River Basin.

Information From:

Lee Winter.....

Also in: Plat No.	Twp.	Rge.	Plat No.	Twp.	Rge.	Plat No.	Twp.	Rge.
Plat No.	Twp.	Rge.	Plat No.	Twp.	Rge.	Plat No.	Twp.	Rge.

6	5	4	3	2	1
7	8	9	10	11	12
16	17	18	15	14	13
19	20	21	22	23	24
30	29	28	27	26	25
31	32	33	34	35	36

Land Ownership

County: Elaine

T. 32N. R. 23E. Plat N-57.

Farm Checked: Date 6-21-66

MONTANA WATER RESOURCES BOARD

Photo No. 5F-102

Water Resources Survey

By Ken

Legal Land Owner: White Woman #1 Address: _____

Operator Leo Winter Address 1000 1st St. N. W. Washington, D. C.

Water is delivered by:— 1. Private System; 2. Ditch Company; 3. State Project; **4. Federal Project;** 5. Irrigation District

NOTE: R—Denotes Regular Irrigation. F—Flood Irrigation.

Adequate Supply: Yes		No	Explain
Remarks			

River Basin.....

Also in: Plat No.	Twp.	Rge.	Plat No.	Twp.	Rge.	Plat No.	Twp.	Rge.
Plat No.	Twp.	Rge.	Plat No.	Twp.	Rge.	Plat No.	Twp.	Rge.

Information From:

Leo Winter.....

6	5	4	3	2	1
7	8	9	10	11	12
18	17	16	15	14	13
19	20	21	22	23	24
30	29	28	27	26	25
31	32	33	34	35	36

Land Ownership

T. 32N...R23E. . . Plat No57.....

MONTANA WATER RESOURCES BOARD
Water Resources Survey

Farm Checked: Date 6-6-66.....

Photo No. 5P-103.....

By Ken

Legal Land Owner... T. N. Winter.

Address. Harlem

Operator..... Same Address.....

Water is delivered by:— 1. Private System; 2. Ditch Company; 3. State Project; 4. Federal Project; 5 Irrigation District

[illegible]

NOTE: R—Denotes Regular Irrigation. F—Flood Irrigation.

Adequate Supply: Yes..... No..... Explain.....
Remarks.....

Harlem Irr. Dist. 173.0 acres

River Basin.....

Also in: Plat No. 58	Twp. 32 N	Rge 24 F	Plat No.	Twp.	Rge	Plat No.	Twp.	Rge
Plat No. 67	Twp. 31 N	Rge 23 E	Plat No.	Twp.	Rge	Plat No.	Twp.	Rge

Information From:

T. N. Winter

6	5	4	3	2	1
7	8	9	10	11	12
18	17	16	15	14	13
10	20	21	22	23	24
30	29	28	27	26	25
31	32	33	34	35	36

Land Ownership

T. 32N. R. 24E. Plat. No. 58.

Farm Checked: Date 6-3-66

MONTANA WATER RESOURCES BOARD
Water Resources Survey

Photo No. 5F-104

By Ken

Legal Land Owner George & Mabel Brooks

Address.....

Operator John & Larry Mohar (buying)

Address. Harlem.....

Water is delivered by:— 1. Private System; 2. Ditch Company; 3. State Project; 4. Federal Project; 5 Irrigation District

[illegible]

NOTE: R--Denotes Regular Irrigation. F--Flood Irrigation.

Adequate Supply:	Yes	No	Explain
Remarks			

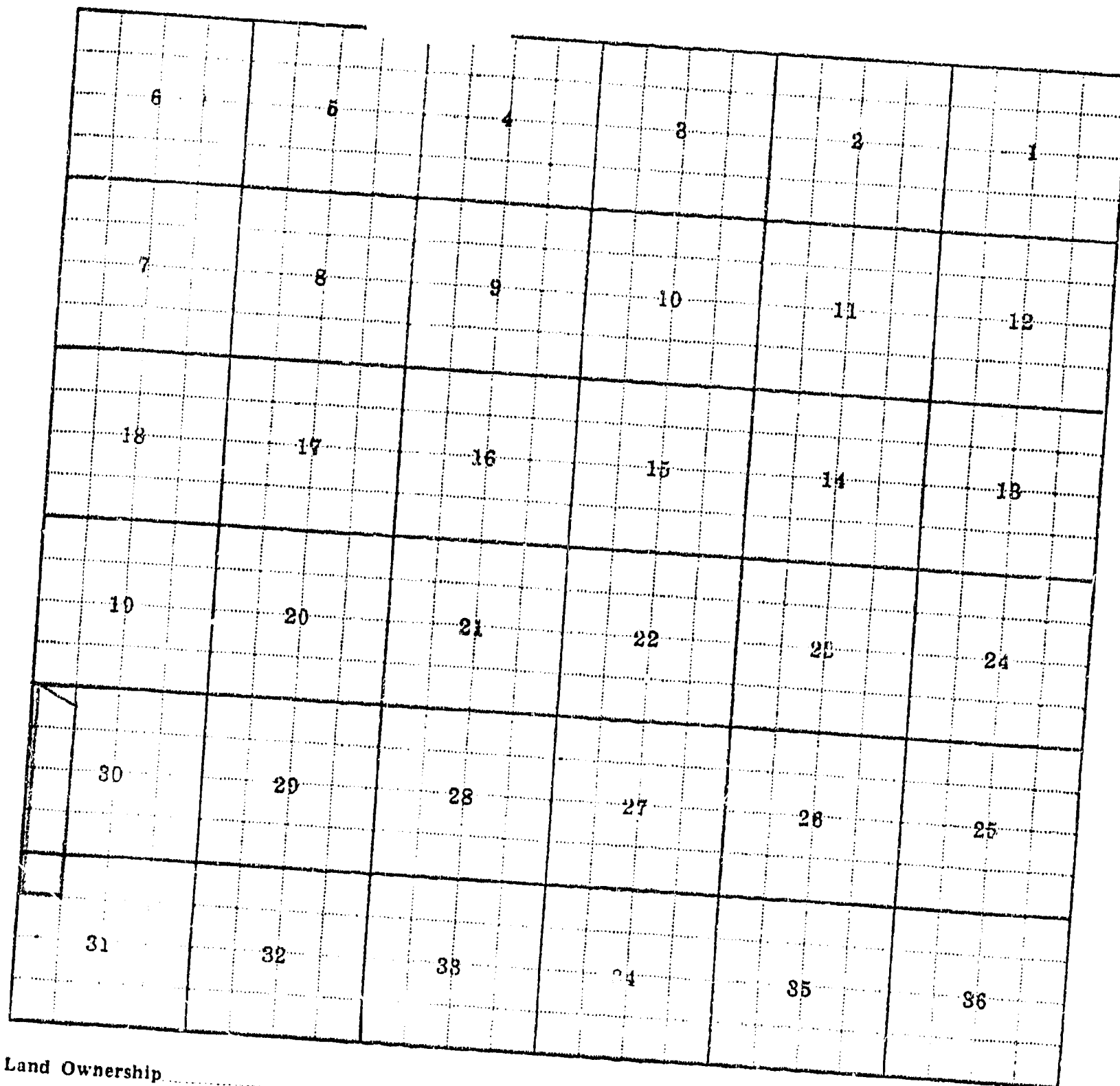
Parlem Irr. Dist. 98.0 acres Note: 61 acres north of ditch not listed in district

River Basin.

Also in: Plat No	Twp.	Rge.	Plat No.	Twp.	Rge.	Plat No.	Twp.	Rge.
Plat No. 57	Twp. 32N	Rge. 23E	Plat No.	Twp.	Rge.	Plat No.	Twp.	Rge.

Information From:

Mrs. Larry Mohar



Land Ownership

County Maine

T328 P-4E Plat No58

Farm Checked: Date 6-7-66

MONTANA WATER RESOURCES BOARD
Water Resources Survey

Photo. No. 5E-105/106

By Ken

Legal Land Owner.....Natie L. Epler.

Address.

Operator. Keith Epler

Address ... Harlem

Water is delivered by:— 1. Private System;

2. Ditch Company;

3. State Project:

4. Federal Project;

X Irrigation District

NOTE: R—Denotes Regular Irrigation. F—Flood Irrigation.

Adequate Supply: Yes ☐ No ☐ Explain _____
Remarks _____

Harlem Lvr. Dist. 80.0 acres

River Basin.

Information From:

Keith Foler

Also in: Plat No.	Twp.	Rge.	Plat No.	Twp.	Rge.	Plat No.	Twp.	Rge.
Plat No.	Twp.	Rge.	Plat No.	Twp.	Rge.	Plat No.	Twp.	Rge.

6	5	4	3	2	1
7	8	9	10	11	12
13	14	15	16	17	18
19	20	21	22	23	24
30	29	28	27	26	25
31	32	33	34	35	36

Land Ownership

County Blaine FOCK T 32N R 24E Plat No 58
 Farm Checked: Date 6-7-66 MONTANA WATER RESOURCES BOARD
 By Ken Water Resources Survey Photo No. 5R-104/105

Legal Land Owner Keith & Cathleen Epler Address Harlem
 Operator Same Address _____
 Water is delivered by: 1. Private System; 2. Ditch Company; 3. State Project; 4. Federal Project; 5. Irrigation District

App. No. Decree No.	NAME OF APPROPRIATOR TO WHOM DECREED	NAME OF STREAM	Date App. Date Priority	Miner's Inches	In Use	NAME OF DITCH (Water Delivered By)	No.	R/F	Present Irr. Acres	Irrigable Acres
See Dist	Harlem Irr. Dist.	Milk River			Yes	Harlem Ditch	5	P	96	0
A-668	Elizer Ereaux	Milk River	4-1-02	400	Yes/Stock					
A-691	Landon Minugh	Milk River	6-15-00	400	Yes/I & Stock					
A-1305	Wm. Cester et al	Wayne Creek	3-7-99	4000	Part/No					
A-1433	Andrew F. Oleson	Certain Coulee (Oleson)	4-22-93	320	Stock		1	F	0	35
179R-1389		Milk River	50 acres			Epler Pump	1	R/P	125	0

NOTE: R—Denotes Regular Irrigation. F—Flood Irrigation.

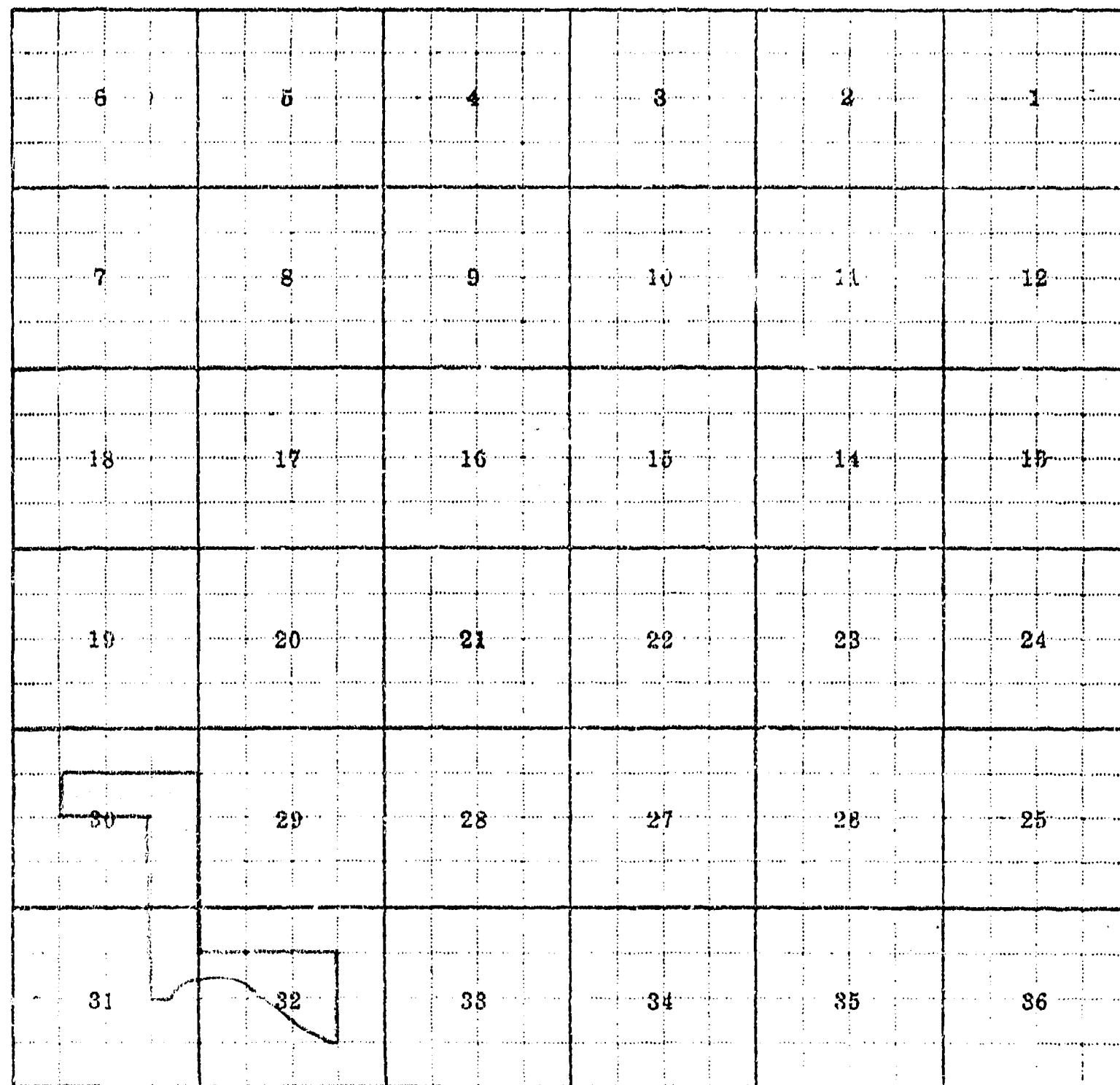
Adequate Supply. Yes No Explain
 Remarks

Harlem Irr. Dist. 131.0 acres
 Contract for water 179R-1389 50 acres

River Basin

Also in: Plat No.	Twp.	Rge.	Plat No.	Twp.	Rge.	Plat No.	Twp.	Rge.
Plat No.	Twp.	Rge.	Plat No.	Twp.	Rge.	Plat No.	Twp.	Rge.

Information From:
Keith Epler



Land Ownership

County. Elaine

T. 32N...R24E... Plat No58.....

Farm Checked: Date 6-13-66

MONTANA WATER RESOURCES BOARD
Water Resources Survey

Photo No. _____

By Ken

Legal Land Owner Thomas & Vira Fitzsimmons Address Harlem

Operator	Same	Address

Water is delivered by:— 1. Private System; 2. Ditch Company; 3. State Project; 4. Federal Project; 5. Irrigation District

NOTE: R—Denotes Regular Irrigation. F—Flood Irrigation.

Adequate Supply: Yes..... No Explain

Remarks.....

... River Basin

Also in: Plat No. 57	Twp 32N	Rge 23E	Plat No.	Twp.	Rge	Plat No.	Twp.	Rge
Plat No.	Twp.	Rge	Plat No.	Twp.	Rge	Plat No.	Twp.	Rge

Information From:

Field Survey.....

6	5	4	3	2	1
7	8	9	10	11	12
13	14	15	16	17	18
19	20	21	22	23	24
25	26	27	28	29	30
31	32	33	34	35	36

Land Ownership.....

.....

.....

T 32N R 24E Plat N. 58

Farm Checked: Date 6-9-66

MONTANA WATER RESOURCES BOARD
Water Resources Survey

Photo No 5E-107/108/109

By _____ Ken _____

Legal Land Owner A. F. Klinger

Address	Cut Bank
1000	
2000	
3000	
4000	
5000	
6000	
7000	
8000	
9000	
10000	
11000	
12000	
13000	
14000	
15000	
16000	
17000	
18000	
19000	
20000	
21000	
22000	
23000	
24000	
25000	
26000	
27000	
28000	
29000	
30000	
31000	
32000	
33000	
34000	
35000	
36000	
37000	
38000	
39000	
40000	
41000	
42000	
43000	
44000	
45000	
46000	
47000	
48000	
49000	
50000	
51000	
52000	
53000	
54000	
55000	
56000	
57000	
58000	
59000	
60000	
61000	
62000	
63000	
64000	
65000	
66000	
67000	
68000	
69000	
70000	
71000	
72000	
73000	
74000	
75000	
76000	
77000	
78000	
79000	
80000	
81000	
82000	
83000	
84000	
85000	
86000	
87000	
88000	
89000	
90000	
91000	
92000	
93000	
94000	
95000	
96000	
97000	
98000	
99000	
100000	

Operator..... Same

Address

Water is delivered by:— 1. Private System; 2. Ditch Company; 3. State Project; 4. Federal Project; 5. Irrigation District

[illegible]

NOTE: R—Denotes Regular Irrigation. F—Flood Irrigation.

Adequate Supply: Yes No Explain
Remarks

River Basin

Information From:

Also in.	Plat No.	Twp.	Rge.	Plat No.	Twp.	Rge.	Plat No.	Twp.	Rge.
	Plat No.	Twp.	Rge.	Plat No.	Twp.	Rge.	Plat No.	Twp.	Rge.

6	5	4	3	2	1
7	8	9	10	11	12
18	17	16	15	14	13
10	20	21	22	23	24
30	29	28	27	26	25
31	32	33	34	35	36

Land Ownership

County.....Blaine.

T 32N R 24E Plat No 58

Farm Checked: Date 6-9-66

MONTANA WATER RESOURCES BOARD
Water Resources Survey

Photo No. 6F-23/24

By..... Ken

Legal Land Owner.... Otto Kopp.

Address.

Operator..... Same

Address.

Water is delivered by:— 1. Private System;

2. Ditch Company;

3. State Project:

4. Federal Project;

5. Irrigation District

NOTE: R—Denotes Regular Irrigation. F—Flood Irrigation.

Adequate Supply: Yes..... No..... Explain.....

Remarks.

River Basin

Information From:

Field Survey

Also in: Plat No.	Twp.	Rge.	Plat No.	Twp.	Rge.	Plat No.	Twp.	Rge.
Plat No.	Twp.	Rge.	Plat No.	Twp.	Rge.	Plat No.	Twp.	Rge.

6	5	4	3	2	1
7	8	9	10	11	12
13	14	15	16	17	18
19	20	21	22	23	24
25	26	27	28	29	30
31	32	33	34	35	36

Land Ownership _____

County Flame ECC

T32N R24E Plat 353

Farm Checked Date 6-13-66

MONTANA WATER RESOURCES BOARD

Water Resources Survey

Photo No. ST-106By KenLegal Land Owner Edward & Mary KubitzAddress ParlemOperator Same

Address

Water is delivered by:— 1. Private System; 2. Ditch Company; 3. State Project; 4. Federal Project; 5. Irrigation District

App. No. Decree No.	NAME OF APPROPRIATOR TO WHOM DECREED	NAME OF STREAM	Date App. Date Priority	Miner's Inches	In Use	NAME OF DITCH (Water Delivered By)	No.	R/F	Present Irr. Acres	Irrigable Acres
A-1305	Wm. Cester et al	Wayne Creek	3-7-99	4000	Yes/Ft	Wayne Creek Ditch	1	R	270	290
A-1312	Rose A. Powell	Wayne Creek	3-15-01	500	Yes	Wayne Creek Ditch	1	R		
* 179E-336	U.S.B.R. Contract	Milk River	40 acres		Yes	Kubitz Pump & Ditches	1	R	40	0

NOTE: R—Denotes Regular Irrigation. F— Flood Irrigation.

Adequate Supply: Yes No Explain
Remarks

* Contract for water I 79E-336 40 acres

River Basin

Also in: Plat No. <u>68</u>	Twp <u>31N</u>	Rge <u>24E</u>	Plat No.	Twp.	Rge	Plat No.	Twp.	Rge
Plat No.	Twp.	Rge	Plat No.	Twp.	Rge	Plat No.	Twp.	Rge

Information From:

Ed Kubitz

6	5	4	3	2	1
7	8	9	10	11	12
18	17	16	15	14	13
19	20	21	22	23	24
30	29	28	27	26	25
31	32	33	34	35	36

Land Ownership

County Blaine

T32N.....R24E..... Plat No. 58.....

MONTANA WATER RESOURCES BOARD

Photo No. _____

Water Resources Survey

By . Ken

Legal Land Owner James McCann & Son.

Address: Harlem.

Operator Same.

Address.

Water is delivered by:-- 1. Private System; 2. Ditch Company; 3. State Project; 4. Federal Project; 5. Irrigation District

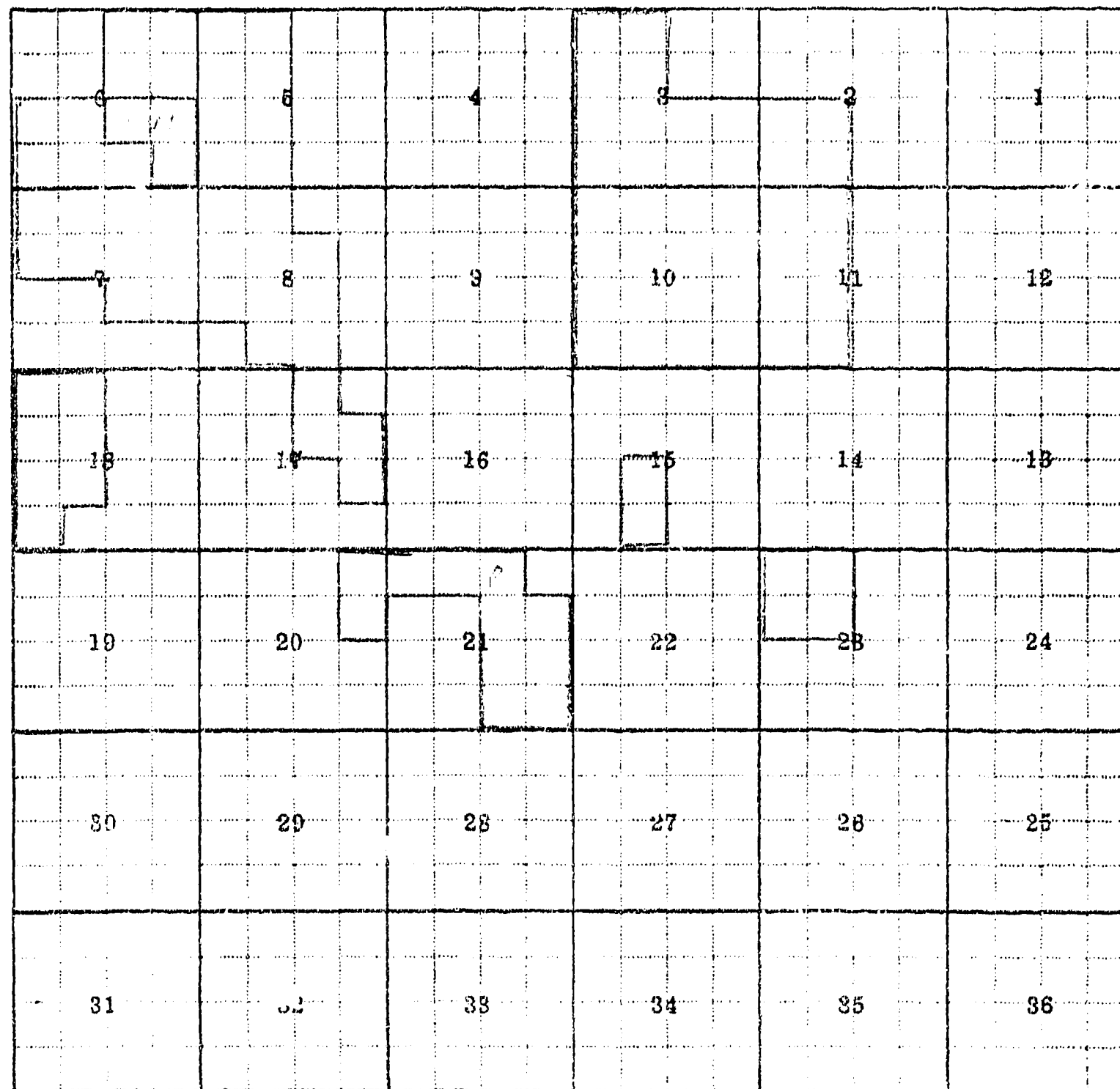
NOTE: R—Denotes Regular Irrigation. F—Flood Irrigation.

Adequate Supply: Yes	No	Explain
Remarks		

River Basin.

Information From:
James McCann

Also in: Plat No.	Twp.	Rge.	Plat No.	Twp.	Rge.	Plat No.	Twp.	Rge.
Plat No.	Twp.	Rge.	Plat No.	Twp.	Rge.	Plat No.	Twp.	Rge.



Land Ownership

County Blaine

T 32N R24E Plat No 58

MONTANA WATER RESOURCES BOARD
Water Resources Survey

Farm Checked: Date 6-9-66

Photo. No 5K-105

By .. Ken ..

Legal Land Owner.....Smith & Nellie Riddle

Address _____

Operator.....Dave Walker

Address Harlem

Water is delivered by:-- 1. Private System; 2. Ditch Company; 3. State Project; 4. Federal Project; 5. Irrigation District

[illegible]

NOTE: R—Denotes Regular Irrigation. F—Flood Irrigation.

Adequate Supply:	Yes	No	Explain
Remarks:			

* Contract for Water 179R-1777 5 Acres

River Basin

Also in: Plat No.	Twp.	Rge.	Plat No.	Twp.	Rge.	Plat No.	Twp.	Rge.
Plat No.	Twp.	Rge.	Plat No.	Twp.	Rge.	Plat No.	Twp.	Rge.

Information From:
Mrs. Dave Walker

6	5	4	3	2	1
7	8	9	10	11	12
18	17	16	15	14	13
19	20	21	22	23	24
30	29	28	27	26	25
31	32	33	34	35	36

Land Ownership

County .. Maine ..

T...326.R24E Plat No58.....

MONTANA WATER RESOURCES BOARD
Water Resources Survey

Photo No. 5k-108

1461

Legal Land Owner Del Roy Stout Address

Operator same Address Harlem

Water is delivered by:— 1. Private System; 2. Ditch Company; 3. State Project; 4. Federal Project; 5. Irrigation District



Adequate Supply: Yes No Explain
Remarks

... River Basin.

Information From:

Del Foy Stout

Also in: Plat No.	Twp.	Rge.	Plat No.	Twp.	Rge.	Plat No.	Twp.	Rge.
Pla: No.	Twp.	Rge.	Plat No.	Twp.	Rge.	Plat No.	Twp.	Rge.

6	6	4	8	2	1
7	8	9	10	11	12
18	17	16	15	14	13
19	20	21	22	23	24
30	29	28	27	26	25
31	32	33	34	35	36

Land Ownership

County. Elaine

T 325 R 248

1944-2053

Farm Checked: Date _____

Water Resources Survey

Photo No. 58-136, 138

By.....Ken

Legal Land Owner: U.S.A.

Address.

Operator.

James McCann

Address

Harlem

Water is delivered by:-- 1. Private System;

2. Ditch Company:

3. State Project:

4. Federal Projects:

5. Irrigation District

[illegible]

NOTE: R—Denotes Regular Irrigation. F—Flood Irrigation.

Adequate Supply: Yes ☐ No ☐ Explain
Remarks _____

River Basin

Also in: Plat No.	Twp.	Rge.	Plat No.	Twp.	Rge.	Plat No.	Twp.	Rge.
Plat No.	Twp.	Rge.	Plat No.	Twp.	Rge.	Plat No.	Twp.	Rge.

Information From:

James McCann

6	5	4	3	2	1
7	8	9	10	11	12
18	17	16	15	14	13
19	20	21	22	23	24
30	29	28	27	26	25
31	32	33	34	35	36

Land Ownership

County Blaine

T 22N R 24E Plat No 58

Farm Checked Date 6-6-66

MONTANA WATER RESOURCES BOARD

Photo No 5E-104

Water Resources Survey

By Ken

Land Owner T. N. Winter

Address Harlem

Operator Sarge

Address

Water is delivered by: 1 Private System; 2 Ditch Company; 3 State Project; 4 Federal Project; ☒ Irrigation District

App. No. Decree No.	NAME OF APPROPRIATOR TO WHOM DECREED	NAME OF STREAM	Date App. Date Priority	Miner's Inches	In Use	NAME OF DITCH (Water Delivered By)	No.	R/P	Present Irr. Acres	Irrigable Acres
See Dist	Harlem Irr. Dist.	Milk River				Harlem Ditch	5	F	433	0
A-669	L. Treauz (pump)	Milk River	3-1-06	600	No					
A-673	Minnie Gannaway	Milk River	10-20-02	200	No					
A-674	Robert Gannaway (pump)	Milk River	2-19-06	600	No					

NOTE: R--Denotes Regular Irrigation. F--Flood Irrigation.

Adequate Supply: Yes ☐ No ☐ Explain

Remarks

Harlem Irr. Dist. 433.0 Acres

River Basin

in Plat No.	Twp.	Rge.	Plat No.	Twp.	Rge.	Plat No.	Twp.	Rge.
Plat No. 57	Twp 22N	Rge 23E	Plat No. 67	Twp. 31N	Rge. 23E	Plat No.	Twp.	Rge.

Information From:

T. N. Winter

6	5	4	3	2	1
7	8	9	10	11	12
18	17	16	15	14	13
19	20	21	22	23	24
30	29	28	27	26	25
31	32	33	34	35	36

Land Owership

Plat No59

Photo No. 6E-28, 29, 5E-111, 112
5E-113, 114, 115, 129, 130, 132

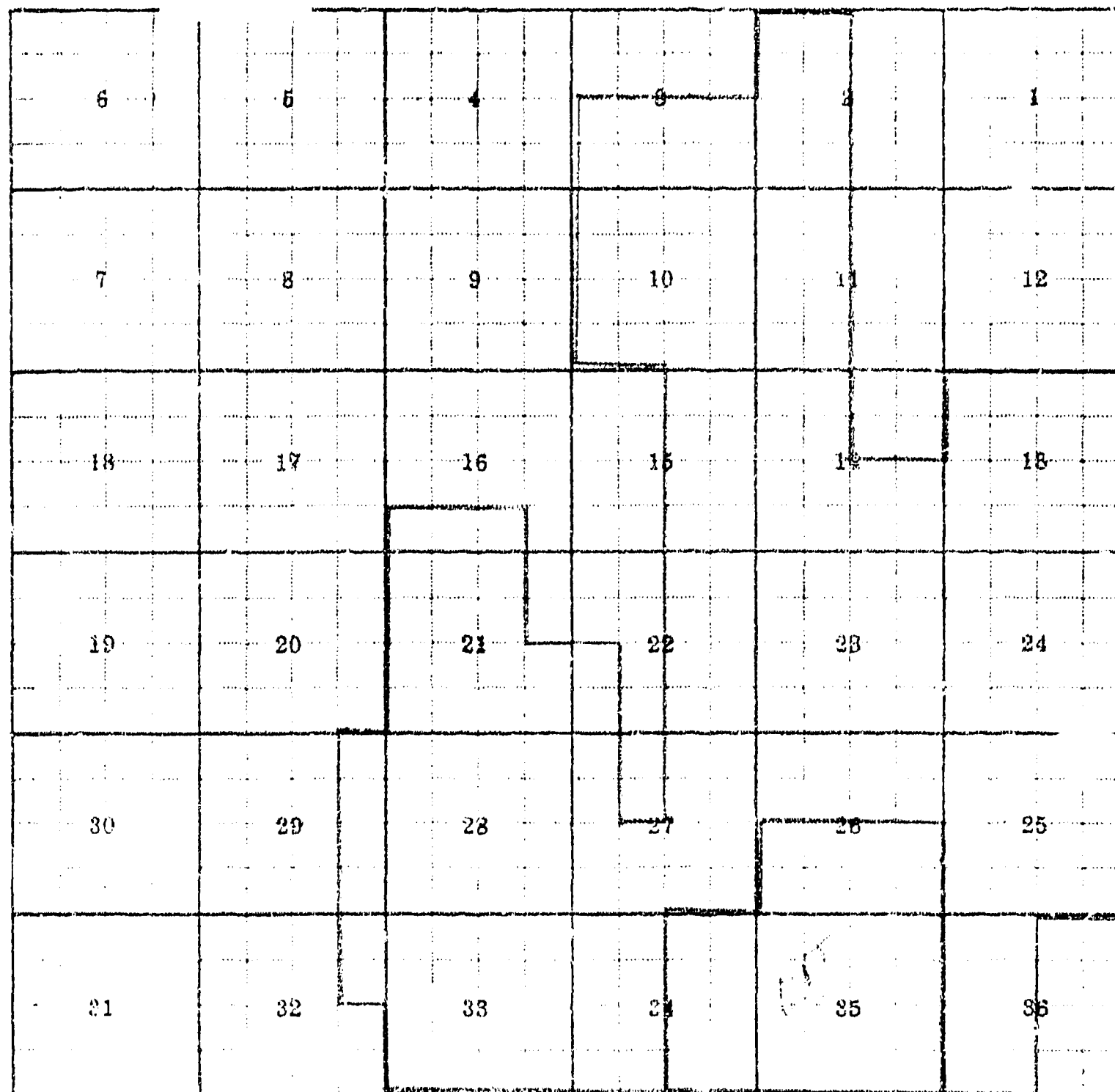
100-100000

Address Harlem

Address

5. Irrigation District

Information From:
Mr. John Cronk



Land Ownership

T 22N R 25E Plat No 59

Farm Checked: Date June 9, 1966

MONTANA WATER RESOURCES BOARD
Water Resources Survey

Photo No. 5F-114

By lob

Legal Land Owner Edward & Sam Kubitzka

Address Barlem, Montana

Operator

Address.

Water is delivered by:— 1. Private System:

2. Ditch Company:

3. State Project;

4. Federal Project;

5. Irrigation District

[illegible]

NOTE: R--Denotes Regular Irrigation. F--Flood Irrigation.

Adequate Supply	Yes	No	Explain
Remarks			

Mr. Kubitzka says there is no irrigation here, used to use this years ago.

River Basin

Information From:

San Kubitze.

Also in: Plat No.	Twp.	Rge.	Plat No.	Twp.	Rge.	Plat No.	Twp.	Rge.
Plat No.	Twp.	Rge.	Plat No.	Twp.	Rge.	Plat No.	Twp.	Rge.

6	5	4	3	2	1
7	8	9	10	11	12
18	17	16	15	14	13
19	20	21	22	23	24
30	29	28	27	26	25
31	32	33	34	35	36

Land Ownership

County. Laine

Photo No. 3F-110, 111

Farm Checked: Date June 9, 1966

MONTANA WATER RESOURCES BOARD
Water Resources Survey

By _____ Sub

Legal Land Owner: Jake Siemans, et ux. (send back)

Address..... Harlem, Montana

Operator.

Address

Water is delivered by:— 1. Private System;

2. Ditch Company;

3. State Project;

4 Federal Project;

5. Irrigation District

NOTE: R—Denotes Regular Irrigation. F—Flood Irrigation.

Adequate Supply: Yes No Explain

Remarks

Mr. Siemans says he gets the spring run off from some of these coulees, and if he is lucky he gets a flash flood once in awhile.

River Basin

Also in: Plat No.	Twp.	Rge	Plat No.	Twp.	Rge	Plat No.	Twp.	Rge
Plat No.	Twp.	Rge	Plat No.	Twp.	Rge	Plat No.	Twp.	Rge

Information From:
Mr. Jake Siemens

6	5	4	3	2	1
7	8	9	10	11	12
18	17	16	15	14	13
19	20	21	22	23	24
30	29	28	27	26	25
31	32	33	34	35	36

Land Ownership

County: Maine

T 32N R 25E Plat No 59

Farm Checked: Date June 9, 1966

MONTANA WATER RESOURCES BOARD
Water Resources Survey

Photo No SF-113, 114

By _____ Lob _____

Legal Land Owner USA

Address

Operator Sam Kubitzka (leasing).

Address Harlem, Mont.

Water is delivered by:— 1. Private System; 2. Ditch Company; 3. State Project; 4. Federal Project; 5. Irrigation District

NOTE: R—Denotes Regular Irrigation. F—Flood Irrigation.

Adequate Supply:	Yes	No	Explain
Remarks:			

River Basin

Information From:

Sam Kubitzka

Also in:	Plat No.	Twp.	Rge.	Plat No.	Twp.	Rge.	Plat No.	Twp.	Rge.
	Plat No.	Twp.	Rge.	Plat No.	Twp.	Rge.	Plat No.	Twp.	Rge.

6	5	4	3	2	1
7	8	9	10	11	12
18	17	16	15	14	13
19	20	21	22	23	24
30	29	28	27	26	25
31	32	33	34	35	36

Land Ownership