

6	5	4	3	2	1
7	8	9	10	11	12
18	17	16	15	14	13
19	20	21	22	23	24
30	29	28	27	26	25
31	32	33	34	35	36

Land Ownership

County .... Llaine.....

T. 32N. R26E. . . . . Plat. No 69. . . . .

Farm Checked: Date 8-19-66.....

**MONTANA WATER RESOURCES BOARD**  
**Water Resources Survey**

Photo No. 6R-33

By ..... JOE .....

Legal Land Owner...M. C. Testerman.

Address.....

Operator..... Address.....

Water is delivered by:— 1. Private System; 2. Ditch Company; 3. State Project; 4. Federal Project; 5. Irrigation District

**NOTE: R—Denotes Regular Irrigation. F—Flood Irrigation.**

Adequate Supply: Yes..... No..... Explain.....  
Remarks.....

### ...River Basin

Information From:

Also in: Plat No.	Twp.	Rge.	Plat No.	Twp.	Rge.	Plat No.	Twp.	Rge.
Plat No.	Twp.	Rge.	Plat No.	Twp.	Rge.	Plat No.	Twp.	Rge.

6	5	4	8	2	1
7	8	9	10	11	12
18	17	16	15	14	13
19	20	21	22	23	24
30	29	28	27	26	25
31	32	33	34	35	36

Land Ownership

County      Elaine

T 328 - 1226 - Plat No 60

**MONTANA WATER RESOURCES BOARD**  
Water Resources Survey

Photo No 6E-33, 32 SF-126

By Joe

Legal Land Owner... U. S. A.,

Address.

Operator.

Address

Water is delivered by: — 1. Private System.

2. Ditch Company;

3. State Project;

#### 4. Federal Projects:

### 5. Irrigation District

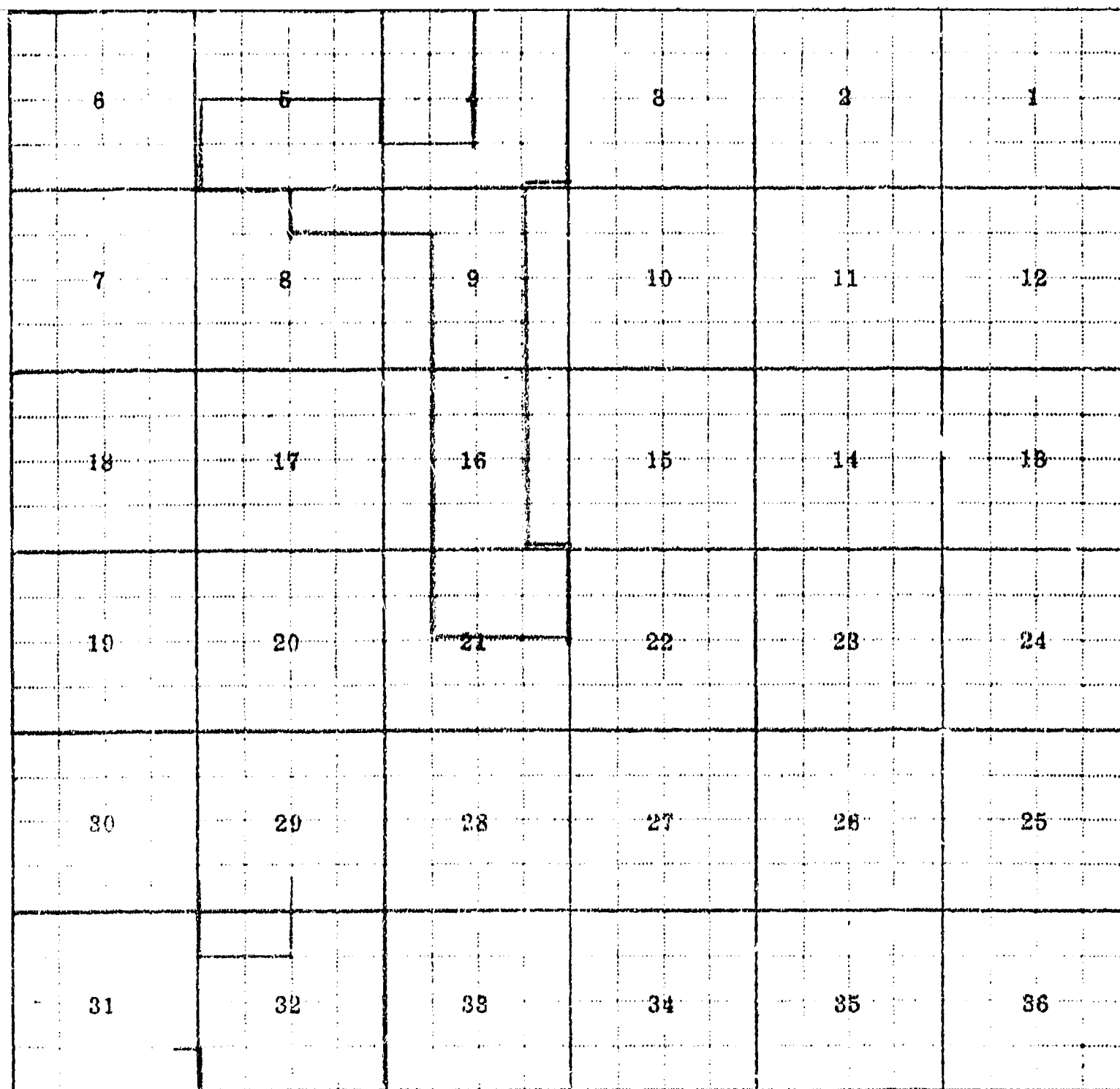
**NOTE: R—Denotes Regular Irrigation. F—Flood Irrigation.**

Adequate Supply:	Yes	No	Explain
Remarks			

### River Basin

Information From:

Also in:	Plat No.	Twp.	Rge.	Plat No.	Twp.	Rge.	Plat No.	Twp.	Rge.
	Plat No.	Twp.	Rge.	Plat No.	Twp.	Rge.	Plat No.	Twp.	Rge.



Land Ownership

T 31N R 17E Plat No 61

## MONTANA WATER RESOURCES BOARD

~~Farm Checked: Date 6-26-66~~

Photo No. 4F-150/159

## Water Resources Survey

By John

Legal Land Owner...Harry W. Olson

Address.....Chinook

Operator.

Address

Water is delivered by:— 1. Private System;

2. Ditch Company:

3. State Project;

4. Federal Project;

## 5. Irrigation District

[illegible]

NOTE. R--Denotes Regular Irrigation. F--Flood Irrigation.

Adequate Supply: Yes ☐ No ☐ Explain \_\_\_\_\_

Remarks

## River Basin

Information From:

## Field Survey

Also in: Plat No.	Twp.	Rge.	Plat No.	Twp.	Rge.	Plat No.	Twp.	Rge.
Plat No.	Twp.	Rge.	Plat No.	Twp.	Rge.	Plat No.	Twp.	Rge.

6	6	4	8	2	1
7	8	9	10	11	12
18	17	16	15	14	13
19	20	21	22	23	24
30	29	28	27	26	25
31	32	33	34	35	36

Land Ownership

T 318 R 17E Plat No 61

## MONTANA WATER RESOURCES BOARD

Farm Checked: Date 7-18-66

Photo No. 48-149

## Water Resources Survey

By \_\_\_\_\_ John \_\_\_\_\_

Legal Land Owner William D. Ross

Address.....Chinook

Operator.

Address

Water is delivered by:— ☒ Private System:

2. Ditch Company;

3. State Project;

4. Federal Project;

## 5. Irrigation District

[illegible]

NOTE: R—Denotes Regular Irrigation. F—Flood Irrigation.

Adequate Supply: Yes      No      Explain  
Remarks

### River Basin

Also in Plat No. ....	Twp. ....	Rge. ....	Plat No. ....	Twp. ....	Rge. ....	Plat No. ....	Twp. ....	Rge. ....
Plat No. ....	Twp. ....	Rge. ....	Plat No. ....	Twp. ....	Rge. ....	Plat No. ....	Twp. ....	Rge. ....

Information From:

Mrs. Ross



6	5	4	3	2	1
7	8	9	10	11	12
18	17	16	15	14	13
19	20	21	22	23	24
30	29	28	27	26	25
31	32	33	34	35	36

Land Ownership .....

.....

.....

County Elaine.....

T 31N R 17E Plat N61

Farm Checked: Date 7-26-66.....

## MONTANA WATER RESOURCES BOARD

Photo No. 4R-160

## Water Resources Survey

By John

Legal Land Owner Fay C. & Erna Ramberg Address Chinook

Operator..... Address.....

Water is delivered by:— 1. Private System; 2. Ditch Company; 3. State Project; 4. Federal Project; 5. Irrigation District

[illegible]

**NOTE: R—Denotes Regular Irrigation. F—Flood Irrigation.**

Adequate Supply: Yes..... No..... Explain .....

Remarks.....

River Basin.....

Also in: Plat No.	Twp.	Rge.	Plat No.	Twp.	Rge.	Plat No.	Twp.	Rge.
Plat No.	Twp.	Rge.	Plat No.	Twp.	Rge.	Plat No.	Twp.	Rge.

Information From: Field Survey

6	5	4	3	2	1
7	8	9	10	11	12
18	17	16	15	14	13
19	20	21	22	23	24
30	29	28	27	26	25
31	32	33	34	35	36

Land Ownership

County Elaine

T 31N R 17E Plat No. 61

Farm Checked: Date 7-26-66.....

**MONTANA WATER RESOURCES BOARD**  
**Water Resources Survey**

Photo No. 4E-59

By..... John.....

Legal Land Owner..... William E. Williamson

Address.....Chinook

Operator

Address

Water is delivered by:— 1. Private System;

2. Ditch Company;

3. State Project;

4 Federal Project:

## 5. Irrigation District

[illegible]

**NOTE: R—Denotes Regular Irrigation. F.—Flood Irrigation.**

Adequate Supply: Yes..... No..... Explain.  
Remarks.....

## River Basin

Also in: Plat No.	Twp.	Rge.	Plat No.	Twp.	Rge.	Plat No.	Twp.	Rge.
Plat No.	Twp.	Rge.	Plat No.	Twp.	Rge.	Plat No.	Twp.	Rge.

Information From:

## Field Survey

6	5	4	3	2	1
7	8	9	10	11	12
18	17	16	15	14	13
19	20	21	22	23	24
30	29	28	27	26	25
31	32	33	34	35	36

Land Ownership

County \_\_\_\_\_ District \_\_\_\_\_

T. 317 R. 18F Plat. No62...

Farm Checked: Date 7-27-66

## MONTANA WATER RESOURCES BOARD.

Photo No. 4E-148

## Water Resources Survey

By John E. Davis

Legal Land Owner      Mable Dehlton

Address.....Chinook

Operator.

Address \_\_\_\_\_

Water is delivered by:— **K Private System;**

2. Ditch Company;

3. State Project;

#### 4. Federal Project;

### 5. Irigauan District

**NOTE: R—Denotes Regular Irrigation. F—Flood Irrigation.**

Adequate Supply:	Yes	No	Explain
Remarks			

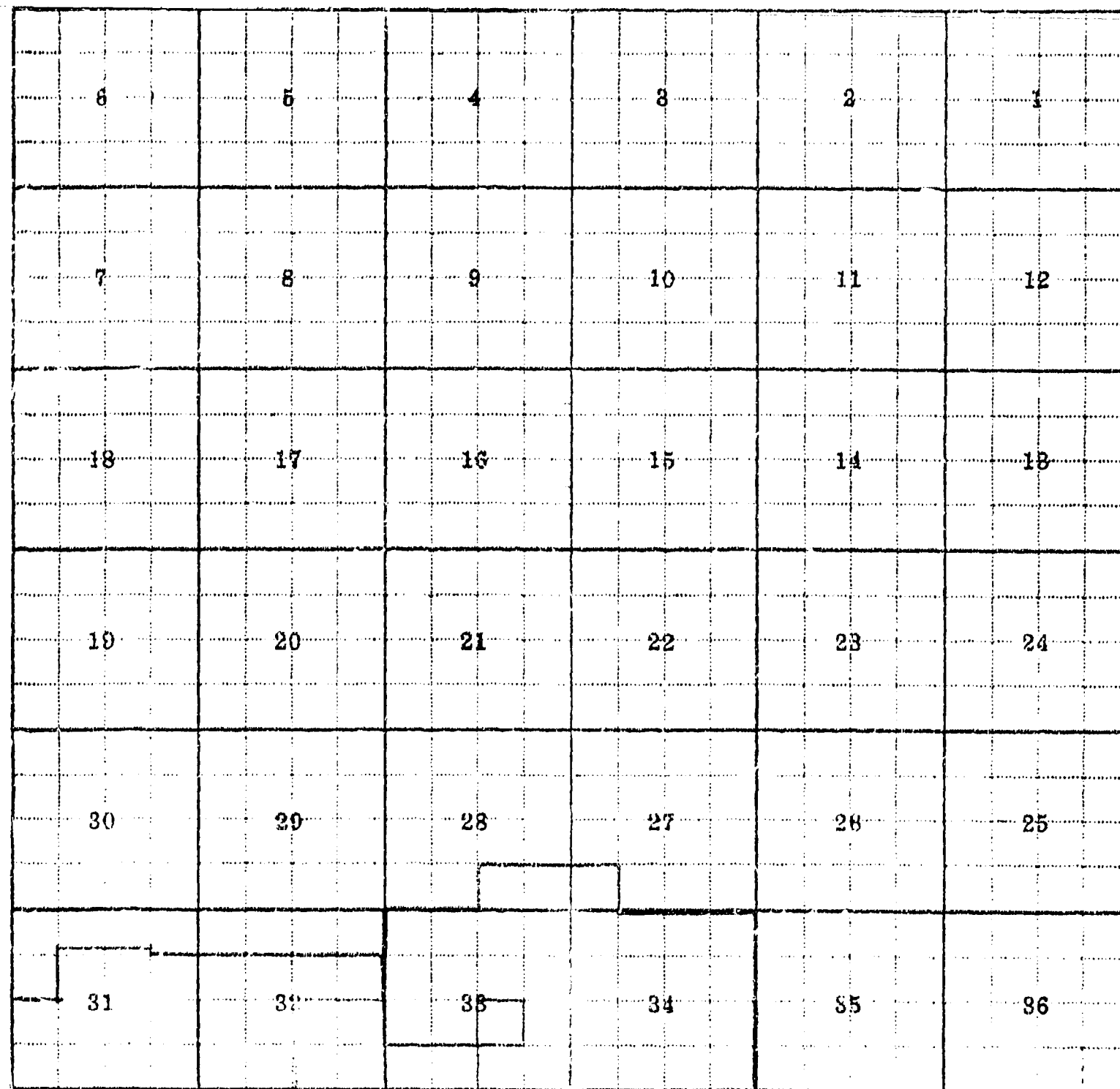
Mr. Dahlbom too busy haying to talk to.

## River Basin

Information From:

## Field Survey

Also in: Plat No.	Twp.	Rge	Plat No.	Twp.	Rge	Plat No.	Twp.	Rge
Plat No.	Twp.	Rge	Plat No.	Twp.	Rge	Plat No.	Twp.	Rge



Land Ownership

Farm Checked: Date 7-26-66

**MONTANA WATER RESOURCES BOARD**  
**Water Resources Survey**

Photo No. 5F - 52

By ..... John

Legal Land Owner Arnold & Margaret Loney

Address.....Chinook

Operator

Address

Water is delivered by:— 1. Private System;

2. Ditch Company;

3. State Project;

4. Federal Project:

### 5. Irrigation District

[illegible]

NOTE: R—Denotes Regular Irrigation. F—Flood Irrigation.

Adequate Supply: Yes ☐ No ☐ Explain  
Remarks \_\_\_\_\_

## River Basin

Information From:

## Field Survey

Also in:	Plat No.	Twp.	Rge	Plat No.	Twp.	Rge	Plat No.	Twp.	Rge
	Plat No.	Twp.	Rge	Plat No.	Twp.	Rge	Plat No.	Twp.	Rge



6	6	4	8	2	1
7	8	9	10	11	12
18	17	16	15	14	13
19	20	21	22	23	24
30	29	28	27	26	25
31	32	33	34	35	36

Land Ownership .....

.....

.....

T 31N R18E Plat No 2

Farm Checked. Date 8-3-66

**MONTANA WATER RESOURCES BOARD**  
Water Resources Survey

Photo No. 5F-567 4R-142

By John & Hans

Legal Land Owner Fred & Martha Olson.

Address.....Chinook

Operator:

Address

Water is delivered by:— 1. Private System;

2. Ditch Company;

3. State Project;

4. Federal Project;

## 5. Irrigation District

[illegible]

**NOTE: R—Denotes Regular Irrigation. F—Flood Irrigation.**

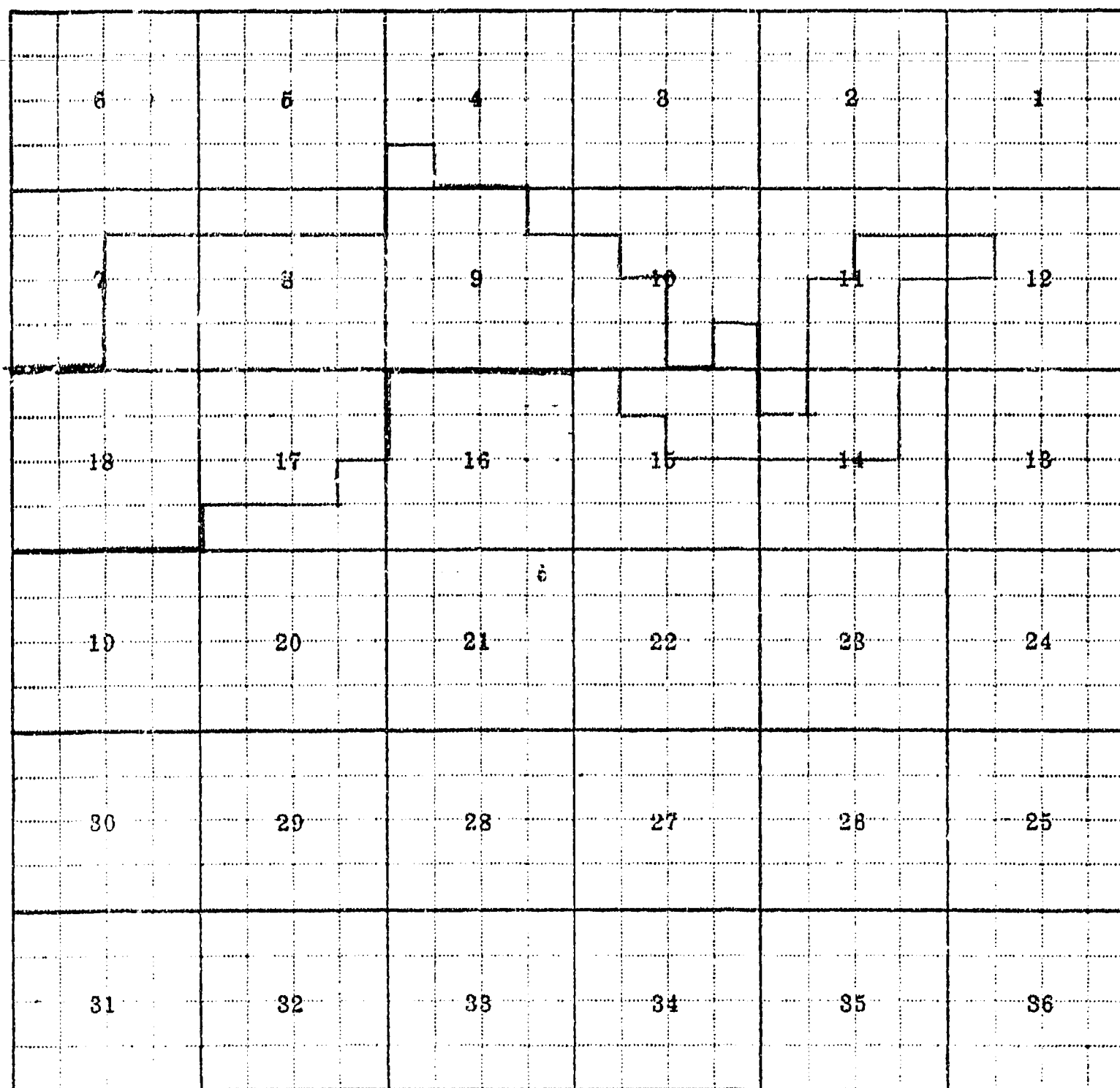
Adequate Supply: Yes ☐ No ☐ Explain \_\_\_\_\_  
Remarks \_\_\_\_\_

River Basin

Information From:

.....Fred. Olson.

Also in: Plat No.	Twp.	Rge.	Plat No.	Twp.	Rge.	Plat No.	wp.	Rge.
Plat No.	Twp.	Rge.	Plat No.	Twp.	Rge.	Plat No.	wp.	Rge.



Land Ownership.....

.....

.....

T. 31N. R 18E ... Plat No 62.....

Farm Checked: Date 7-26-66.....

**MONTANA WATER RESOURCES BOARD**  
Water Resources Survey

Photo No. 4F-148

By.....John.....

Legal Land Owner Harold J. & Flora M. Paulson Address Chinook

Operator	Address
...	...

Water is delivered by:— ☒ Private System;      2. Ditch Company;      3. State Project;      4. Federal Project;      5. Irrigation District

[illegible]

**NOTE: R—Denotes Regular Irrigation. F—Flood Irrigation.**

Adequate Supply: Yes . . . . No . . . . Explain . . . . .

Remarks . . . . .

### ...River Basin

Also in: Plat No.	Twp.	Rge	Plat No.	Twp.	Rge	Plat No.	Twp.	Rge
Plat No.	Twp.	Rge	Plat No.	Twp.	Rge	Plat No.	Twp.	Rge

Information From:  
Field Survey &  
Art Peugh.....

6	5	4	3	2	1
7	8	9	10	11	12
18	17	16	15	14	13
19	20	21	22	23	24
30	29	28	27	26	25
31	32	33	34	35	36

Land Ownership

County Elaine

T. 315 R18E Plat No 62

Farm Checked: Date 7-1-1966

**MONTANA WATER RESOURCES BOARD**  
Water Resources Survey

Photo No. 4R-147/161/162

By John &amp; Dave .....

Legal Land Owner Ray C. & Erna Ramberg Address Chinook

Operator..... Address.....

Water is delivered by:— 1. Private System; 2. Ditch Company; 3. State Project; 4. Federal Project; 5. Irrigation District

NOTE: R—Denotes Regular Irrigation. F—Flood Irrigation.

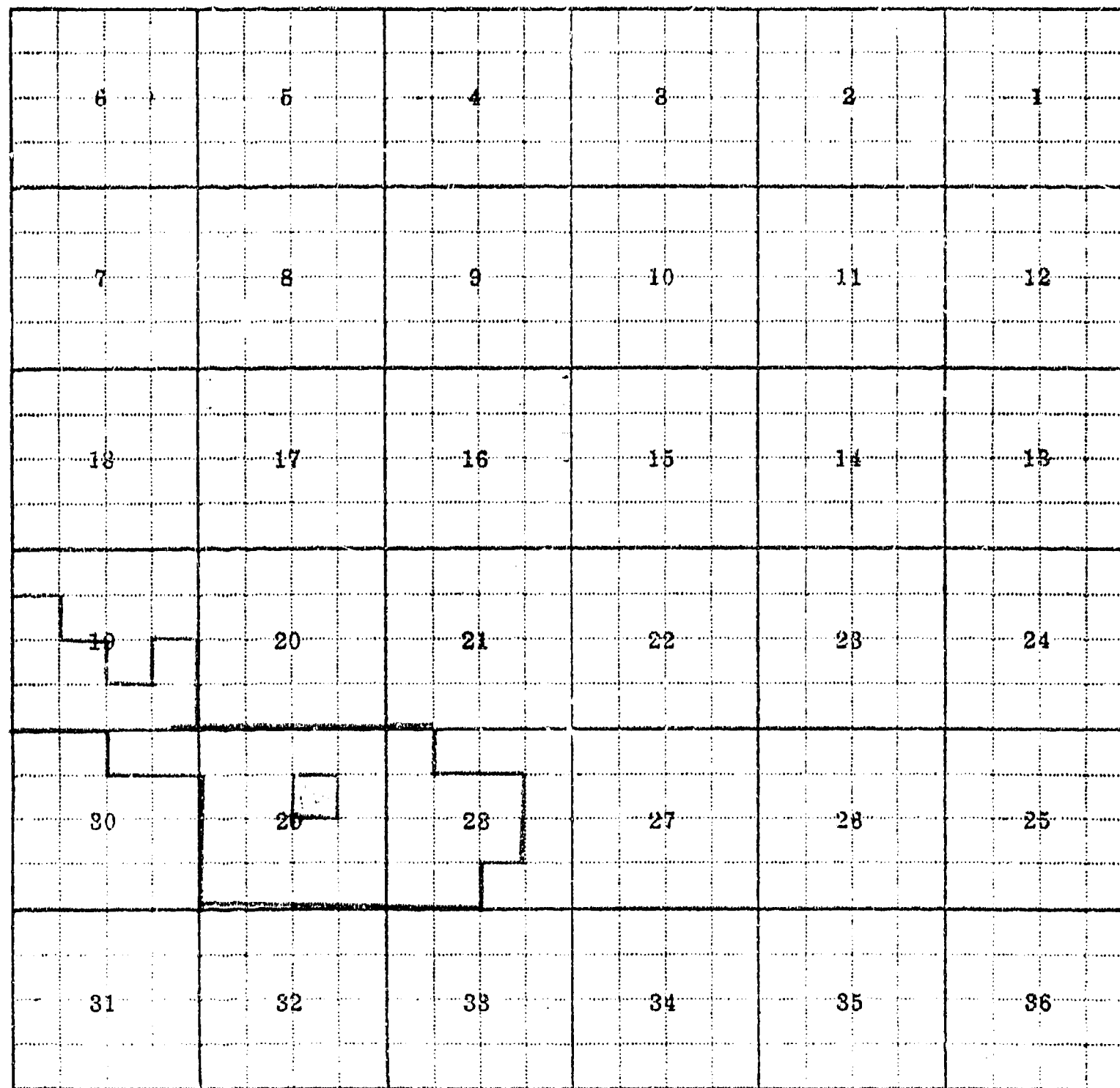
Adequate Supply: Yes. ☐ No ☐ Explain ☐

Remarks ☐

River Basin.

Also in: Plat No.	Twp.	Rge.	Plat No.	Twp.	Rge.	Plat No.	Twp.	Rge.
Plat No.	Twp.	Rge.	Plat No.	Twp.	Rge.	Plat No.	Twp.	Rge.

Information From:  
Field Survey



Land Ownership

County Blaine

T 313 R 185 Plat No 62

Farm Checked: Date 7- -1966

## MONTANA WATER RESOURCES BOARD

Photo No. 4R-192

## Water Resources Survey

By John & Dave

Legal Land Owner Robert T. & Margaret Spencer

Address.....Chinook

Operator.

Address.

Water is delivered by:— 1. Private System;

2. Ditch Company:

3. State Project;

#### 4. Federal Project:

## 5. Irrigation District

**NOTE: R—Denotes Regular Irrigation. F—Flood Irrigation.**

Adequate Supply: Yes ☐ No ☐ Explain  
Remarks \_\_\_\_\_

## River Basin

Information From:

Arthur Peugh

Also in: Plat No. ....	Twp. ....	Rge. ....	Plat No. ....	Twp. ....	Rge. ....	Plat No. ....	Twp. ....	Rge. ....
Plat No. ....	Twp. ....	Rge. ....	Plat No. ....	Twp. ....	Rge. ....	Plat No. ....	Twp. ....	Rge. ....



6	5	4	3	2	1
7	8	9	10	11	12
18	17	16	15	14	13
10	20	21	22	23	24
30	29	28	27	26	25
31	32	33	34	35	36

Land Ownership.....

T 31A. R. 18E. Plat No 62

Photo No. 5R-59

77-112-2000

Address..... Chinook

Address

## 5. Irrigation District

Thomas Staff

	6	5	4	3	2	1
7	8	9	10	11	12	
18	17	16	15	14	13	
19	20	21	22	23	24	
30	29	28	27	26	25	
31	32	33	34	35	36	

Land Ownership

County blaine

Photo No. 5R-52

Farm Checked: Date 7-27-66

## MONTANA WATER RESOURCES BOARD

Water Resources Survey

By John

Legal Land Owner ..... Harry C. & Bernice Sorenson

Address.....Chinook

Operator.

Address

Water is delivered by:— 1. Private System;

2. Ditch Company;

3. State Project;

4. Federal Project;

### 5. Irrigation District

[illegible]

NOTE: R--Denotes Regular Irrigation. F--Flood Irrigation.

Adequate Supply: Yes..... No..... Explain  
Remarks.....

River Basin.

Also in: Plat No.	Twp.	Rge.	Plat No.	Twp.	Rge.	Plat No.	Twp.	Rge.
Plat No.	Twp.	Rge.	Plat No.	Twp.	Rge.	Plat No.	Twp.	Rge.

Information From:  
Field Survey

6	6	4	8	2	1
7	8	9	10	11	12
18	17	16	15	14	13
19	20	21	22	23	24
30	29	28	27	26	25
31	32	33	34	35	36

Land Ownership

County      Elaine

T 31N R 18E Plat. No 62

Farm Checked: Date 7- -1966

## Water Resources Survey

Photo No 4F-161

By John & Dave

Legal Land Owner Marion Verduyssen

Address.....Chinook

Operator ..... % Arthur Feugh

Address

Water is delivered by:— ☒ Private System;

2. Ditch Company;

3. State Project;

4. Federal Project:

### 5. Irrigation District

[illegible]

NOTE: R—Denotes Regular Irrigation. F—Flood Irrigation.

Adequate Supply:	Yes	No	Explain
Remarks			

## River Basin

Also in: Plat No.	Twp.	Rge.	Plat No.	Twp.	Rge.	Plat No.	Twp.	Rge.
Plat No.	Twp.	Rge.	Plat No.	Twp.	Rge.	Plat No.	Twp.	Rge.

Information From:

Arthur Peugh

6	6	4	8	2	1
7	8	9	10	11	12
18	17	16	15	14	13
19	20	21	22	23	24
30	29	28	27	26	25
31	32	33	34	35	36

Land Ownership

County - Maine

T 31N R 18E..... Plat No. 62.....

Farm Checked: Date 7-...-1966

**MONTANA WATER RESOURCES BOARD**  
**Water Resources Survey**

Photo No. 5A-56

By... John .....

Legal Land Owner... William E. Williamson

Address.....Chinoak

Operator.

Address.

Water is delivered by:--- 1. Private System;

2. Ditch Company;

3. State Project;

4. Federal Project:

### 5. Irrigation District

[illegible]

NOTE: R—Denotes Regular Irrigation. F—Flood Irrigation.

Adequate Supply: Yes ☐ No ☐ Explain  
Remarks \_\_\_\_\_

### .. River Basin.

Information From:

Fred Olson

Also in. Plat No.	Twp.	Rge.	Plat No.	Twp.	Rge.	Plat No.	Twp.	Rge.
Plat No.	Twp.	Rge.	Plat No.	Twp.	Rge.	Plat No.	Twp.	Rge.



6	5	4	3	2	1
7	8	9	10	11	12
18	17	16	15	14	13
19	20	21	22	23	24
30	29	28	27	26	25
31	32	33	34	35	36

Land Ownership

County Maine

Farm Checked: Date 7-20-66

By \_\_\_\_\_ Dated: \_\_\_\_\_  
 JURY

**MONTANA WATER RESOURCES BOARD**  
Water Resources Survey

T-300 Riser Plan No. 3

Photo No. 51-52741-167/168

Legal Land Owner August F & Louise M. Mueller

Address Chinook

Operator	Same
----------	------

Address

Water is delivered by:    1. Private System:                      2. Ditch Company:                      3. State Project:                      4. Federal Project:                      5. Irrigation District

[illegible]

NOTE: R--Denotes Regular Irrigation. F--Flood Irrigation.

Adequate Supply	Yes	No	Explain
Remarks			

River Basin

Also on Plat No.	Twp.	Rge.	Plat No.	Twp.	Rge.	Plat No.	Twp.	Rge.
Plat No.	Twp.	Rge.	Plat No.	Twp.	Rge.	Plat No.	Twp.	Rge.

Information From:

Mr. Sorenson/neighbor

6	5	4	3	2	1
7	8	9	10	11	12
18	17	16	15	14	13
19	20	21	22	23	24
30	29	28	27	26	25
31	32	33	34	35	36

Land Ownership

County: Liaine

T. 311 195 Plat No 3

Farm Checked: Date 7-20-66

**MONTANA WATER RESOURCES BOARD**  
**Water Resources Survey**

Photo No. DR-49

By Larry

Legal Land Owner    Leo & Ethel Peterson.

Address.....Chinook

Operator ..... Same

Address

Water is delivered by:— 1. Private System:

2. Ditch Company;

### 3. State Project;

4. Federal Project;

### 5. Irrigation District

NOTE: R—Denotes Regular Irrigation. F—Flood Irrigation.

Adequate Supply:	Yes	No	Explain
Remarks			

## River Basin

Also in: Plat No.	Twp.	Rge.	Plat No.	Twp.	Rge.	Plat No.	Twp.	Rge.
Plat No.	Twp.	Rge.	Plat No.	Twp.	Rge.	Plat No.	Twp.	Rge.

Information From:  
Mr. Sorenson/neighbor

6	5	4	3	2	1
7	8	9	10	11	12
18	17	16	15	14	13
19	20	21	22	23	24
30	29	28	27	26	25
31	32	33	34	35	36

Land Ownership

F-1-A

County Elaine

T 31N R 19E

Plat No 5

Farm Checked: Date 7-25-66

## MONTANA WATER RESOURCES BOARD

## Water Resources Survey

Photo No. 4F-167/168/169/170/171

By Larry

4F-172/137/128/139/140/141/142  
5E-48

Legal Land Owner S Ear E Fanch

Address

Operator Frank Helmle

Address S. of Chinook

Water is delivered by: 1. Private System;

2. Ditch Company;

3. State Project;

4. Federal Project;

5. Irrigation District

App. No. Decree No.	NAME OF APPROPRIATOR TO WHOM DECREE	NAME OF STREAM	Date App. Date Priority	Miner's Inches	In Use	NAME OF DITCH (Water Delivered By)	No.	R F	Present Irr. Acres	Irrigable Acres
A-21	Wm. K. Blair	Bailey Coulee	9-20-07	200	Stock					
A-38	Joseph Pirshberg	Bean Cr.	10-25-07	200						
A-40	Chas. J. Kelley	Bean Cr.	10-30-11	120						
A-41	Edgar Lampman	Bean Cr.	1-10-13	200						
A-42	May Lampman	Bean Cr.	12-20-12	200						
A-44	Chas. Litke	Bean Cr.	11-8-09	200						
A-45	Mary E. Longrave	Bean Cr.	10-10-12	120						
A-49	Florence McKinnie	Bean Cr.	10-1-12	200	Yes	S - E Ditch	1	F	794	148
A-50	Gilman McKinnie	Bean Cr.	10-1-12	200						
A-51	Wm. G. Milroy	Bean Cr.	12-21-12	200						
A-53	Lawrence Patrick	Bean Cr.	1-5-04	500						
A-57	Henry J. Schultz	Bean Cr.	5-20-15	80						
A-58	Henry J. Schultz	Bean Cr. & Scholtz Cou.	6-7-15	80						
A-69	Ernest F. Winter	Bean Cr.	1-18-05	400						
A-70	Gerhard & Ernest Winter	Bean Cr.	1-7-05	160						

NOTE: R—Denotes Regular Irrigation. F—Flood Irrigation.

Adequate Supply: Yes No Explain

Remarks

A-532=Fredrick E. Miller - Grasshopper Coulee 2-20-12 Yes S-E Ditch 1 - F 200 miner's inches

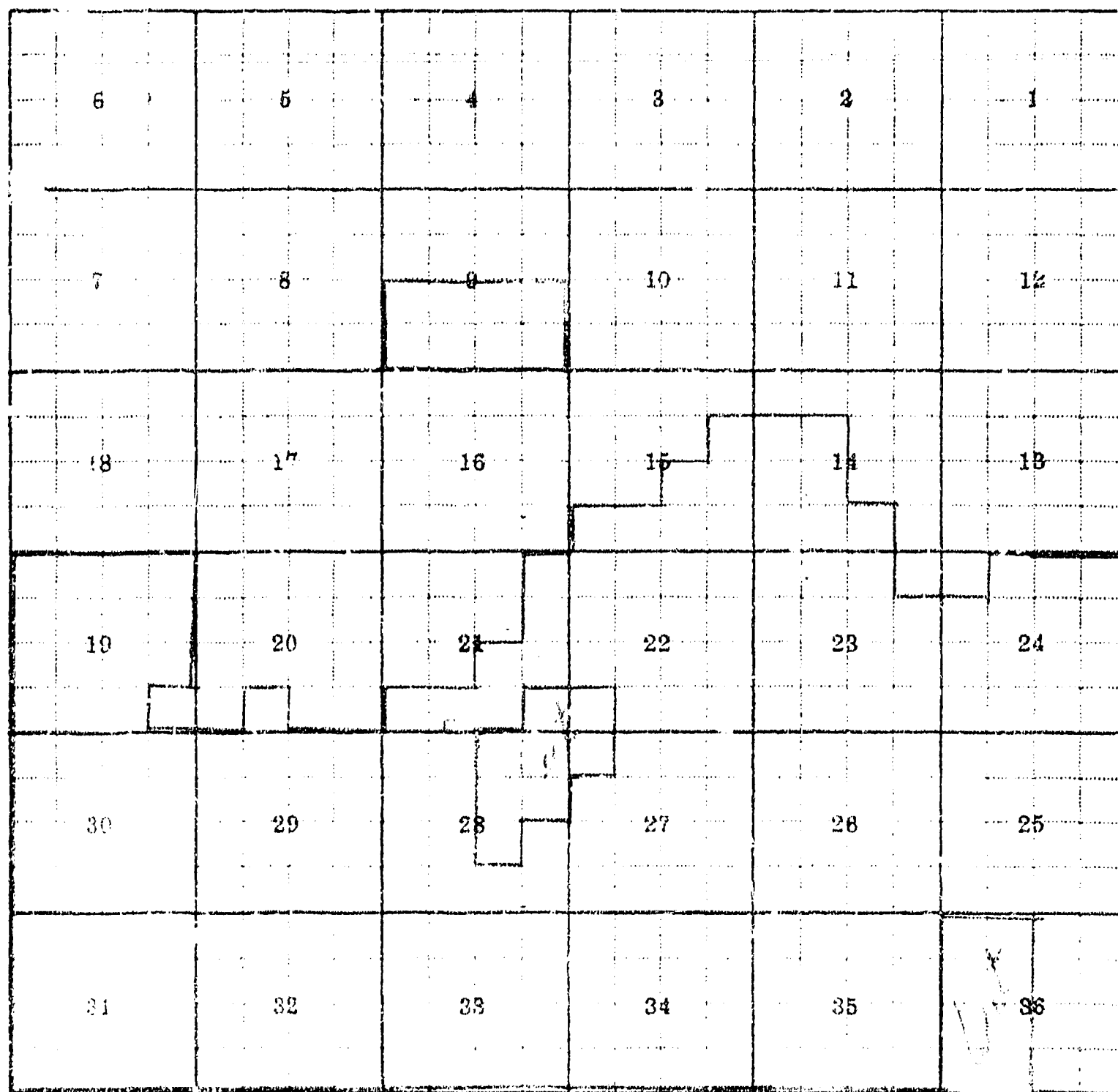
A-1218 Jonnie C. Cooper - Spring Coulee 9-1-12 80 No

River Basin

Information From:

Mr. Helmle

Also in: Plat No. 64	Twp. 31N	Rge. 20E	Plat No. 73	Twp. 30N	Rge. 19E	Plat No. ....	Twp. ....	Rge. ....
Plat No. ....	Twp. ....	Rge. ....	Plat No. ....	Twp. ....	Rge. ....	Plat No. ....	Twp. ....	Rge. ....



Land Ownership

County Elaine

T 31N R19E Plat N:63

Farm Checked: Date 7-20-66.

Photo No. 5E-49/50. 4E-167.

By Larry

Legal Land Owner: Harry C. & Bernice Sorenson.

Address.....Chinook

Operator . . . . . Same

Address

Water is delivered by:-- 1. Private System;

2. Ditch Company;

3. State Project;

4. Federal Project:

### 5. Irrigation District

NOTE: R—Denotes Regular Irrigation. F—Flood Irrigation.

Adequate Supply:	Yes	No	Explain
Remarks			

## River Basin

Information From:  
Mr. Sorenson

Also in: Plat No.	Twp.	Rge.	Plat No.	Twp.	Rge.	Plat No.	Twp.	Rge.
Plat No.	Twp.	Rge.	Plat No.	Twp.	Rge.	Plat No.	Twp.	Rge.



6	5	4	3	2	1	
7	8	9	10	11	12	
13	17	16	15	14	13	
19	20	21	22	23	24	
30	29	28	27	26	25	
31	32	33	34	35	36	

Land Ownership .....

.....

.....

T 31N R20E

Plat. N. 64

Farm Checked: Date 7-27-66

## MONTANA WATER RESOURCES BOARD

Photo No. 41 - 122/103

## Water Resources Survey

By..... Larry.

Legal Land Owner A. E. & Michael Burkhardtmyer

Address ..... Chinook

Operator: ..... Same

Address

Water is delivered by— 1. Private System;

2. Ditch Company;

3. State Project;

4. Federal Project;

### 5. Irrigation District

**NOTE: R—Denotes Regular Irrigation. F—Flood Irrigation.**

Adequate Supply: Yes ☐ No ☐ Explain \_\_\_\_\_  
Remarks \_\_\_\_\_

\* See Burkhartsmyer Plot 74, for water TWP 31N, R. 20E

### River Basin

Information From:

Jack Gist

Also in: Plat No.	Twp	Rge	Plat No.	Twp	Rge	Plat No.	Twp	Rge
Plat No.	Twp	Rge	Plat No.	Twp	Rge	Plat No.	Twp	Rge

6	5	4	3	2	1
7	8	9	10	11	12
18	17	16	15	14	13
19	20	21	22	23	24
30	29	28	27	26	25
31	32	33	34	35	36

Land Ownership .....

.....

.....

County Maine .....

T32N R26E Plat No 60

Farm Checked: Date Aug. 19, 1966

## MONTANA WATER RESOURCES BOARD

Photo No. 5R-126

## Water-Resources Survey

By Joe

Lease and Owner, Jacob W. Arnold.

**Address:** \_\_\_\_\_

Operator

Address: \_\_\_\_\_

Water is delivered by:— 1. Private System; 2. Ditch Company; 3. State Project; 4. Federal Project; 5. Irrigation District

**NOTE: R—Denotes Regular Irrigation. F—Flood Irrigation.**

Adequate Supply:	Yes	No	Explain
Remarks			

## River Basin

**Information From:**

Also in: Plat No.	Twp.	Rge.	Plat No.	Twp.	Rge.	Plat No.	Twp.	Rge.
Plat No.	Twp.	Rge.	Plat No.	Twp.	Rge.	Plat No.	Twp.	Rge.

6	5	4	3	2	1
7	8	9	10	11	12
18	17	16	15	14	13
10	20	21	22	23	24
30	29	28	27	26	25
31	32	33	34	35	36

Land Ownershi;

County Blaine

T 32N R 26E ... Plat No. 60.....

Farm Checked Date 8-19-66

Photo No. 6R-31, 5R-128

By Joe

Legal Land Owner                      Cronk Ranch Inc.

Address .....

Operator

Address: .....

Water is delivered by:— 1. Private System; 2. Dutch Company; 3. State Project; 4. Federal Project; 5. Irrigation District

**NOTE: R—Denotes Regular Irrigation. F—Flood Irrigation.**

Adequate Supply:	Yes	No	Explain
Remarks:			

## River Basin

Also in Plat No	Twp	Rge	Plat No.	Twp.	Rge	Plat No.	Twp.	Rge
Plat No.	Twp.	Rge	Plat No.	Twp.	Rge	Plat No.	Twp.	Rge

Information From:

5	6	4	8	2	1
7	8	9	10	11	12
13	17	16	15	14	13
19	20	21	22	23	24
30	29	28	27	26	25
31	32	33	34	35	36

Lord Ownership .....

.....

.....

Farm Checked Date Aug. 19, 1966

Photo No. 6F-32, 33 5R-126

## Water Resources Survey

By Joe

Legal Land Owner...Herman & Marybelle Liese.

Address.....

Operator

Address.....

Water is delivered by:--- 1. Private System; 2. Ditch Company; 3. State Project; 4. Federal Project; 5. Irrigation District

**NOTE: R--Denotes Regular Irrigation. F--Flood Irrigation.**

Adequate Supply: Yes ☐ No ☐ Explain \_\_\_\_\_  
Remarks \_\_\_\_\_

## River Basin

Information From:

Also in: Plat No. ....	Twp. ....	Rge. ....	Plat No. ....	Twp. ....	Rge. ....	Plat No. ....	Twp. ....	Rge. ....
Plat No. ....	Twp. ....	Rge. ....	Plat No. ....	Twp. ....	Rge. ....	Plat No. ....	Twp. ....	Rge. ....



6	5	4	3	2	1
7	8	9	10	11	12
18	17	16	15	14	13
19	20	21	22	23	24
30	29	28	27	26	25
31	32	33	34	35	36

Land Ownership .....

T 32N R 26E Plat No 60

~~MONTANA WATER RESOURCES BOARD~~  
Water Resources Survey

Farm Checked: Date 8-19-66

Photo No. \_\_\_\_\_

By Joe

Legal Land Owner, State of Montana ..... Address .....

Operator	Address
...	...

Water is delivered by:— 1. Private System; 2. Ditch Company; 3. State Project; 4. Federal Project; 5. Irrigation District

[illegible]

**NOTE: R—Denotes Regular Irrigation. F—Flood Irrigation.**

Adequate Supply: Yes      No		Explain
Remarks		

## River Basin

Information From:

Also in: Plat No.	Twp.	Rge.	Plat No.	Twp.	Rge.	Plat No.	Twp.	Rge.
Plat No.	Twp.	Rge.	Plat No.	Twp.	Rge.	Plat No.	Twp.	Rge.