

6	5	4	3	2	1
7	8	9	10	11	12
18	17	16	15	14	13
19	20	21	22	23	24
30	29	28	27	26	25
31	32	33	34	35	36

Land Ownership.....

.....

.....

County, Blaine

T 33 R18 Plat No. 42

Farm Checked: Date 6- -66

MONTANA WATER RESOURCES BOARD
Water Resources Survey

Photo No. 10R-11

By John

Legal Land Owner...Blaine Count

Address.....

Operator..... % Lewis O. Anderson

Address Chinook

Water is delivered by:— 1. Private System; 2. Ditch Company; 3. State Project; 4. Federal Project; **5. Irrigation District**

[illegible]

NOTE: R—Denotes Regular Irrigation. F—Flood Irrigation.

Adequate Supply: Yes No Explain

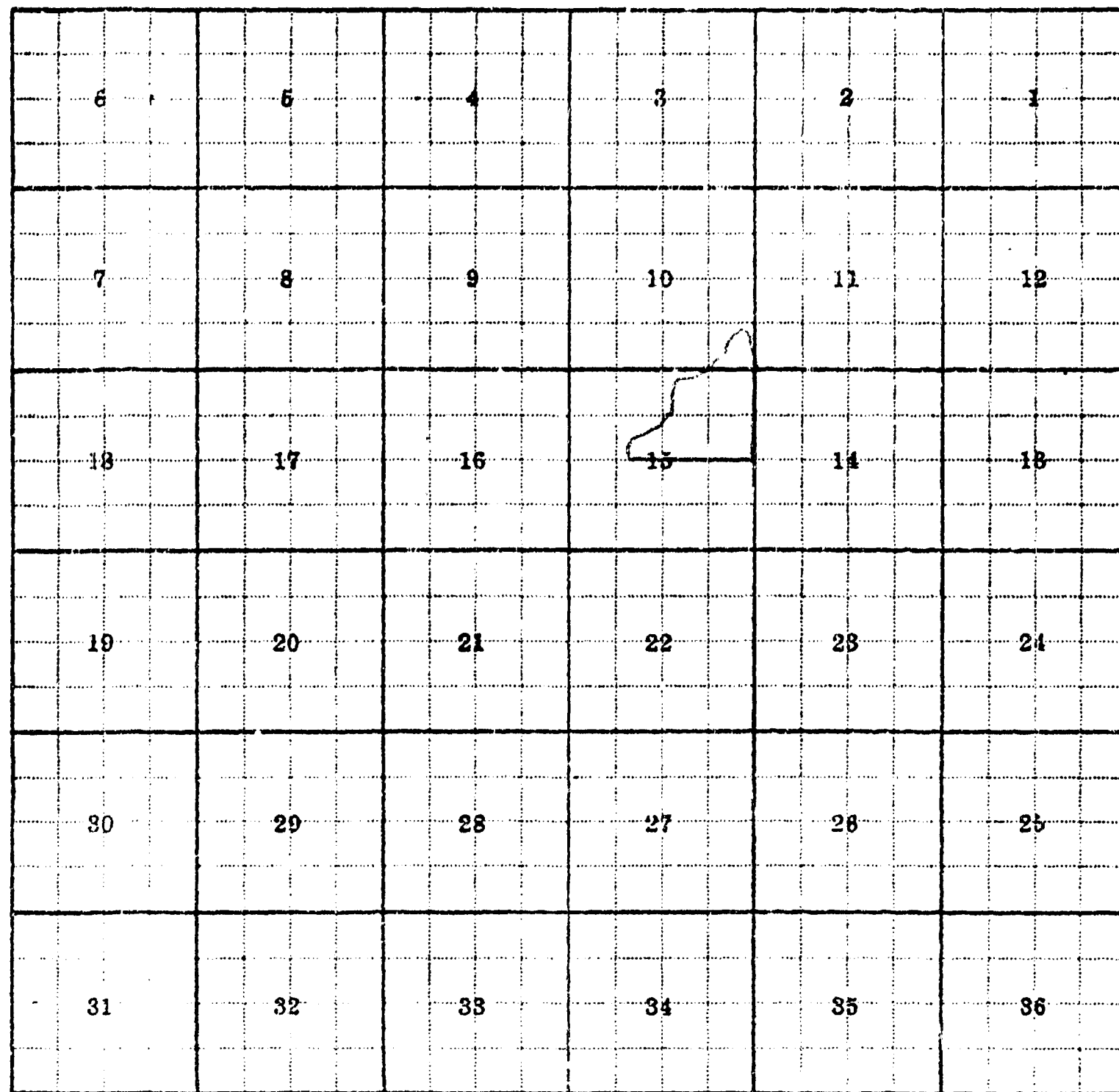
Remarks:

River Basin.....

Information From:

Geo. Niebauer

Also in: Plat No.	Twp.	Rge.	Plat No.	Twp.	Rge.	Plat No.	Twp.	Rge.
Plat No.	Twp.	Rge.	Plat No.	Twp.	Rge.	Plat No.	Twp.	Rge.



Land Ownership

County Blaine

T. 33 R. 19 Plat. No. 42

Photo No. 10R-11

By John

Legal Land Owner. Julia A. & Wm. L. Daniel Address Lohman

Operator.....	Address.....
---------------	--------------

Water is delivered by:— 1. Private System; 2. Ditch Company; 3. State Project; 4. Federal Project; 5. Irrigation District

NOTE: R—Denotes Regular Irrigation. F—Flood Irrigation.

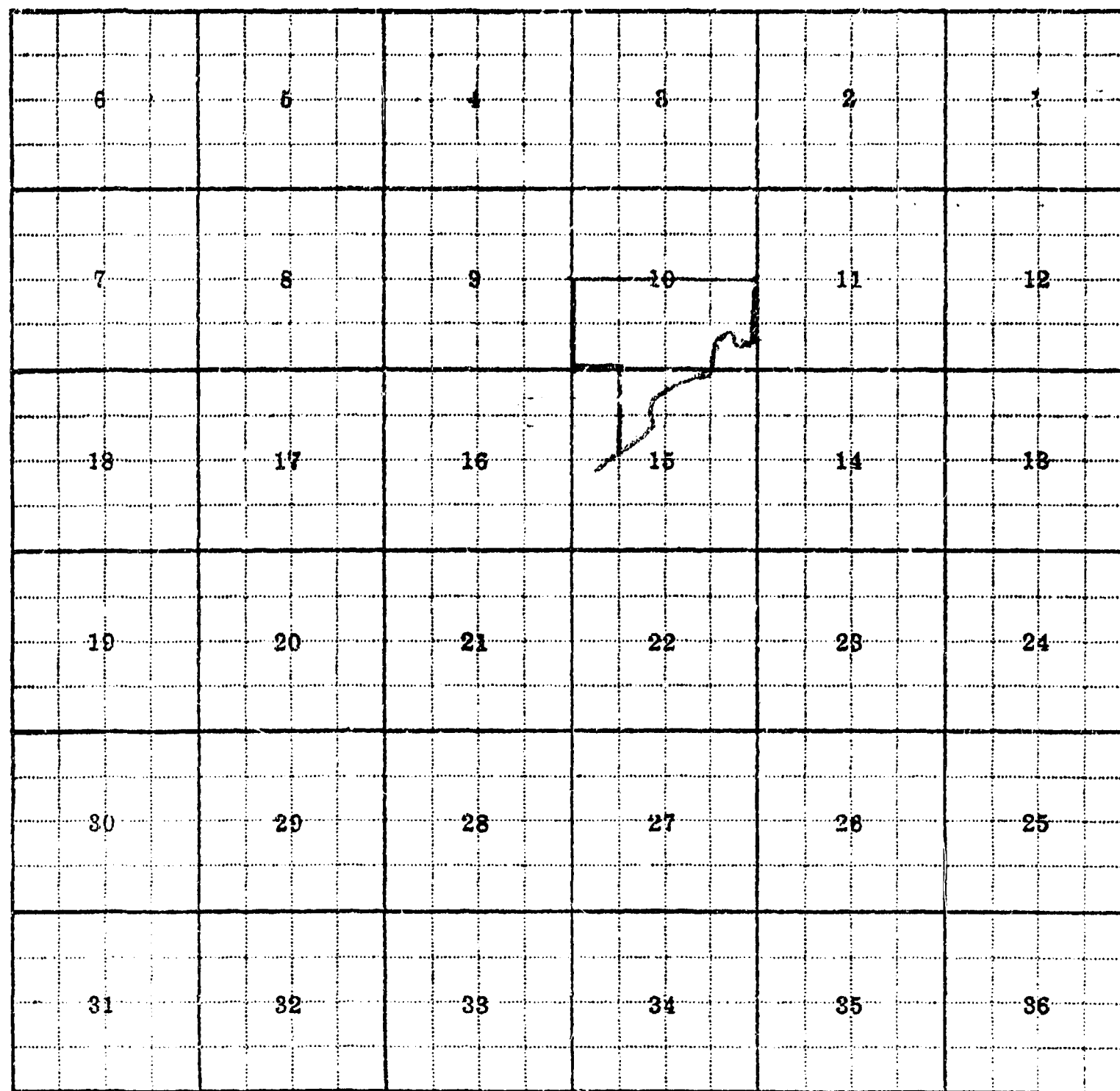
Adequate Supply: Yes..... No..... Explain.....
Remarks.....

...River Basin.

Information From:

Phillip Kessel

Also in: Plat No.	Twp.	Rge.	Plat No.	Twp.	Rge.	Plat No.	Twp.	Rge.
Plat No.	Twp.	Rge.	Plat No.	Twp.	Rge.	Plat No.	Twp.	Rge.



Land Ownership.....

.....

.....

6	5	4	3	2	1
7	8	9	10	11	12
18	17	16	15	14	13
19	20	21	22	23	24
30	29	28	27	26	25
31	32	33	34	35	36

Land Ownership _____

County Elaine

T 33 R 18 Plat No. 42

Farm Checked: Date 6-7-66

Water Resources Survey

Photo No. 9R-201

By John

Legal Land Owner Victor R. & Verlie Hanson

Address.....Chinook

Operator.....Z. J. T. Verliem

Address

Water is delivered by:— 1. Private System;

2. Ditch Company;

3. State Project:

4. Federal Project;

5. Irrigation District

[illegible]

NOTE: R—Denotes Regular Irrigation. F—Flood Irrigation.

Adequate Supply: Yes..... No..... Explain
Remarks.....

Ft. Belknap Irr. Dist.

...River Basin

Also in: Plat No. Twp. Rge.	Plat No. Twp. Rge.	Plat No. Twp. Rge.
Plat No. Twp. Rge.	Plat No. Twp. Rge.	Plat No. Twp. Rge.

Information From:

M. Matsuoka

6	6	4	8	2	1
7	8	9	10	11	12
13	17	16	15	14	13
19	20	21	22	23	24
2	29	28	27	26	25
31	32	33	34	35	36

Land Ownership

Mrs. Altz

5	6	7	8	9	10
11	12	13	14	15	16
17	18	19	20	21	22
23	24	25	26	27	28
29	30	31	32	33	34
35	36	37	38	39	40

Land Ownership _____

County Blaine

T 33 R18 Plat No. 42

Farm Checked: Date 6-24-66

MONTANA WATER RESOURCES BOARD
Water Resources Survey

Photo No. 6R-83

By John



Legal Land Owner. Mark C. & Ruth Haugen Address Chinook

Operator	Address
----------------	---------------

Water is delivered by:— 1. Private System; 2. Ditch Company; 3. State Project; 4. Federal Project; 5. Irrigation District

[illegible]

NOTE: R—Denotes Regular Irrigation. F—Flood Irrigation.

Adequate Supply: Yes..... No..... Explain.....
Remarks.....

Cont. # 79R-130

...River Basin

Also in: Plat No. 43	Twp. 13	Rge. 19	Plat No.	Twp.	Rge.	Plat No.	Twp.	Rge.
Plat No.	Twp.	Rge.	Plat No.	Twp.	Rge.	Plat No.	Twp.	Rge.

Information From:

Mark Haugen

6	5	4	3	2	1
7	8	9	10	11	12
13	17	16	15	14	13
18	20	21	22	23	24
30	29	28	27	26	25
31	32	33	34	35	36

Land Ownership _____

County.....Blaine.....

T 33 R18 Flat No. 42

Farm Checked: Date... 6-.....-66.....

MONTANA WATER RESOURCES BOARD
Water Resources Survey

Photo No. 9R-20.5.....

By John

Legal Land Owner Harold and Edith Hinde Address Chinoak

Operator.....	Address.....
---------------	--------------

Water is delivered by:— ☒ 1. Private System; 2. Ditch Company; 3. State Project; 4. Federal Project; 5. Irrigation District

[illegible]

NOTE: R--Denotes Regular Irrigation. F--Flood Irrigation.

Adequate Supply: Yes..... No..... Explain.....
Remarks.....

*1-79R-116

River Basin.

Also in: Plat No.	Twp.	Rge.	Plat No.	Twp.	Rge.	Plat No.	Twp.	Rge.
Plat No.	Twp.	Rge.	Plat No.	Twp.	Rge.	Plat No.	Twp.	Rge.

Information From:

Field Survey

6	5	4	3	2	1
7	8	9	10	11	12
13	14	15	16	17	18
19	20	21	22	23	24
25	26	27	28	29	30
31	32	33	34	35	36

Land Ownership.....

.....

.....

F-1-A

County BlaineT. 33 R. 18 Plat No. 42Farm Checked: Date 6-7-66

MONTANA WATER RESOURCES BOARD

Photo No. 9-R-201

Water Resources Survey

By JohnLegal Land Owner John F. & Enide JenkinsAddress Chinook

Operator _____ Address _____

Water is delivered by:— 1. Private System; 2. Ditch Company; 3. State Project; 4. Federal Project; 5. Irrigation District

App. No. Decree No.	NAME OF APPROPRIATOR TO WHOM DECREED	NAME OF STREAM	Date App. Date Priority	Miner's Inches	In Use	NAME OF DITCH (Water Delivered By)	No.	R/F	Present Irr. Acres	Irrigable Acres
A-1013	A. McDonald & H. Pinney	Red Rock Coulee	6-30-92	1000	No		5			
See Dist	John F. Jenkins	Milk River		39.50	Yes	Jenkins Ditch	5	F	390	
				23.70	Yes					
				40.00	Yes					
				40.00	Yes					
				17.60	Yes					
				22.50	Yes					
				35.90	Yes					
				40.00	Yes					
				38.10	Yes					
				38.60	Yes					
				32.80	Yes					
				39.70	Yes					
				37.50	Yes					
				Irr. Acres	37.40					

NOTE: R—Denotes Regular Irrigation. F—Flood Irrigation.

Adequate Supply: Yes _____ No _____ Explain _____
Remarks _____

Ft. Belknap Irr. Dist. _____

River Basin _____

Also in: Plat No. _____ Twp. _____ Rge. _____	Plat No. _____ Twp. _____ Rge. _____	Plat No. _____ Twp. _____ Rge. _____
Plat No. _____ Twp. _____ Rge. _____	Plat No. _____ Twp. _____ Rge. _____	Plat No. _____ Twp. _____ Rge. _____

Information From:

Mr. Matsuoka & Field Survey

6	5	4	3	2	1
7	8	9	10	11	12
13	14	15	16	17	18
19	20	21	22	23	24
25	26	27	28	29	30
31	32	33	34	35	36

Land Ownership _____

County Blaine

T. 33 R18 Plat No. 42

Farm Checked: Date 6-8-66

Water Resources Survey

Photo No. 9R-20.3.....

By John



Legal Land Owner Phillip R. and Linda E. Kessel Address Lohman

[illegible]

Water is delivered by:— 1. Private System; 2. Ditch Company; 3. State Project; 4. Federal Project; 5. Irrigation District

[illegible]

NOTE: R—Denotes Regular Irrigation. F—Flood Irrigation.

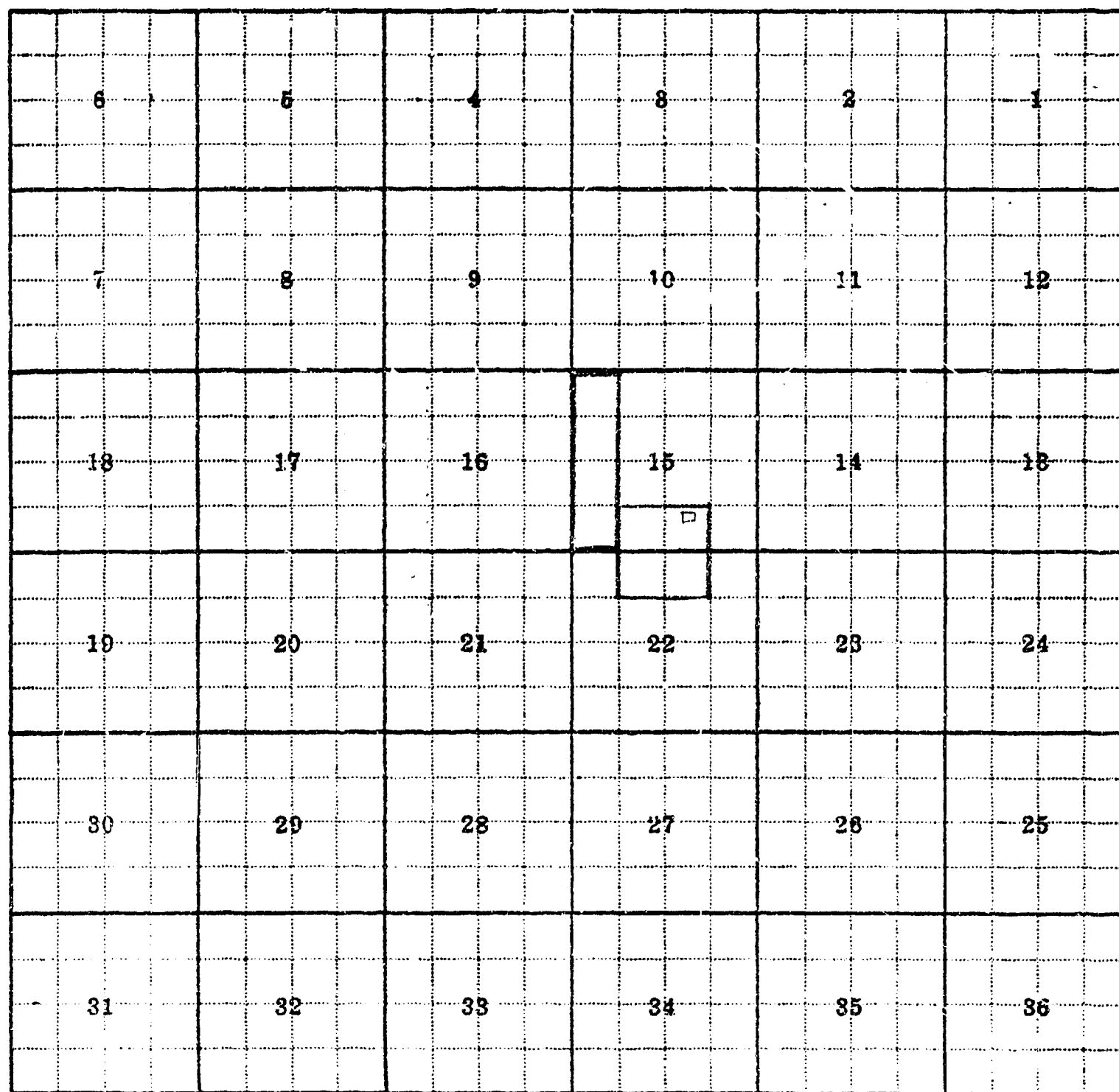
Adequate Supply: Yes..... No..... Explain.....
Remarks.....

River Basin.....

Also in: Plat No.....	Twp.....	Rge.....	Plat No.....	Twp.....	Rge.....	Plat No.....	Twp.....	Rge.....
Plat No.....	Twp.....	Rge.....	Plat No.....	Twp.....	Rge.....	Plat No.....	Twp.....	Rge.....

Information From:

Philip Kessel.....



Land Ownership _____

County Blaine

Farm Checked: Date 6-66

By John.....

STATE OF MONTANA
WATER CONSERVATION BOARD
Water Resources Survey

T 33 R 18 Plat No. 47

Photo No. 9R-203

Legal Land Owner Paul Kleinjaw Address Chinook

Operator..... Address.....

Water is delivered by:— 1. Private System; 2. Ditch Company; 3. State Project; 4. Federal Project; 5. Irrigation District

[illegible]

NOTE: R—Denotes Regular Irrigation. F—Flood Irrigation.

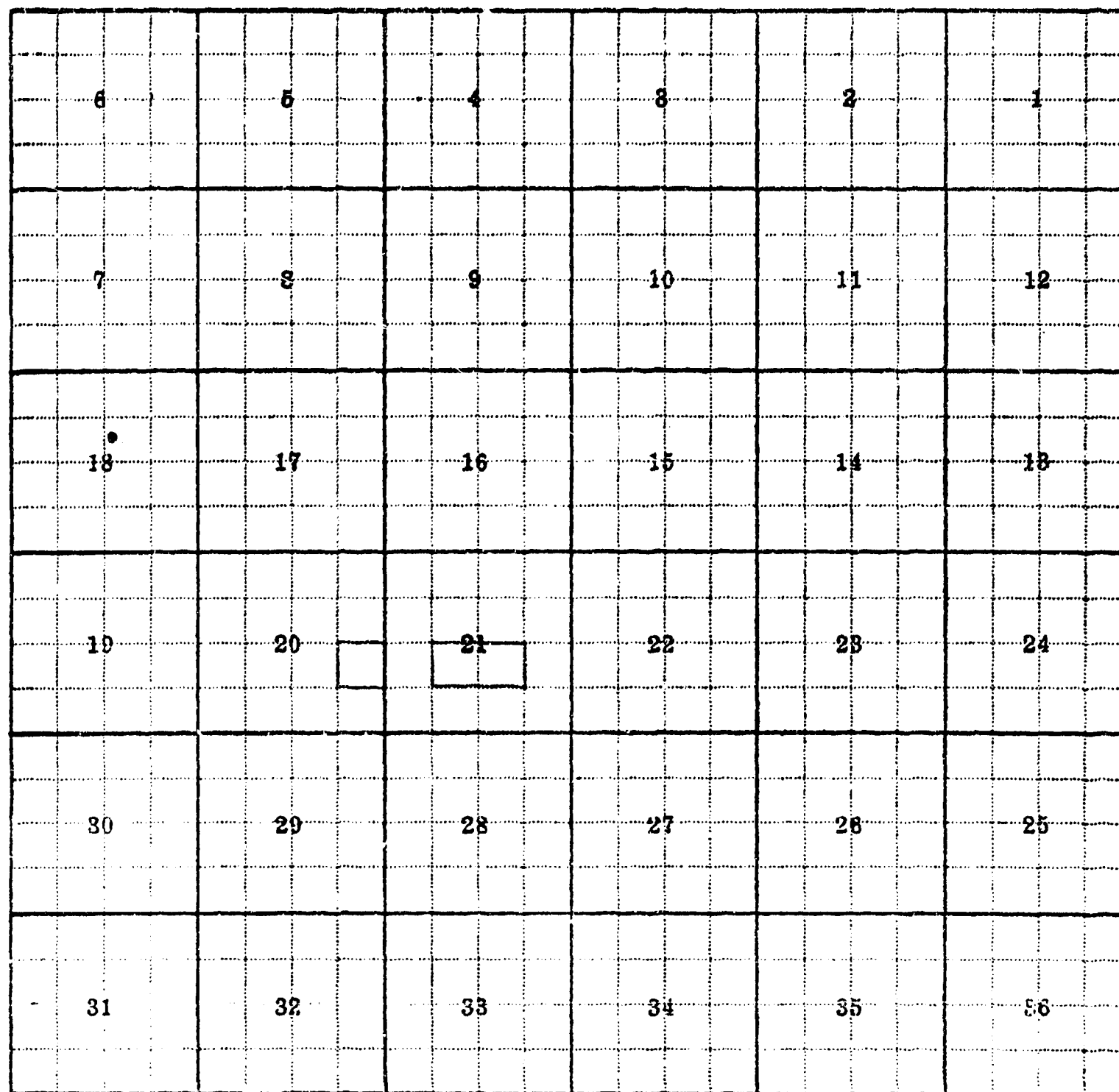
Adequate Supply: Yes..... No..... Explain.....
Remarks

...River Basin

Also in: Plat No.	Twp.	Rge.	Plat No.	Twp.	Rge.	Plat No.	Twp.	Rge.
Plat No.	Twp.	Rge.	Plat No.	Twp.	Rge.	Plat No.	Twp.	Rge.

Information From:

Paul Kleijnaw



Land Ownership

.....

.....

T.....R..... Plat No.....

MONTANA WATER RESOURCES BOARD

Photo No.

Water Resources Survey

By John

Legal Land Owner.....W. A. Lawson.....

Address.....

Operator. % Theodore Jenneskins % Mr. Miller

Address.....

Water is delivered by:— 1. Private System; 2. Ditch Company; 3. State Project; 4. Federal Project; 5. Irrigation District

[illegible]

NOTE: R—Denotes Regular Irrigation. F—Flood Irrigation.

Adequate Supply: Yes..... No..... Explain.....
Remarks.....

...River Basin

Also in Plat No. 43	Twp. 33	Rge. 19	Plat No.	Twp.	Rge.	Plat No.	Twp.	Rge.
Plat No.	Twp.	Rge.	Plat No.	Twp.	Rge.	Plat No.	Twp.	Rge.

Information From:

Wilbur Wagner

6	5	4	3	2	1
7	8	9	10	11	12
18	17	16	15	14	13
19	20	21	22	23	24
30	29	28	27	26	25
31	32	33	34	35	36

Land Ownership

County Blaine

T 33 R 18 Plat No. 42

Farm Checked: Date 6-66

MONTANA WATER RESOURCES BOARD
Water Resources Survey

Photo No. 9R-203

By John

Legal Land Owner Ernest L. Lockett Address Chinook

[illegible]

Water is delivered by:— 1. Private System; 2. Ditch Company; 3. State Project; 4. Federal Project; 5. Irrigation District

[illegible]

NOTE: R—Denotes Regular Irrigation. F—Flood Irrigation.

Adequate Supply: Yes ☐ No ☐ Explain _____

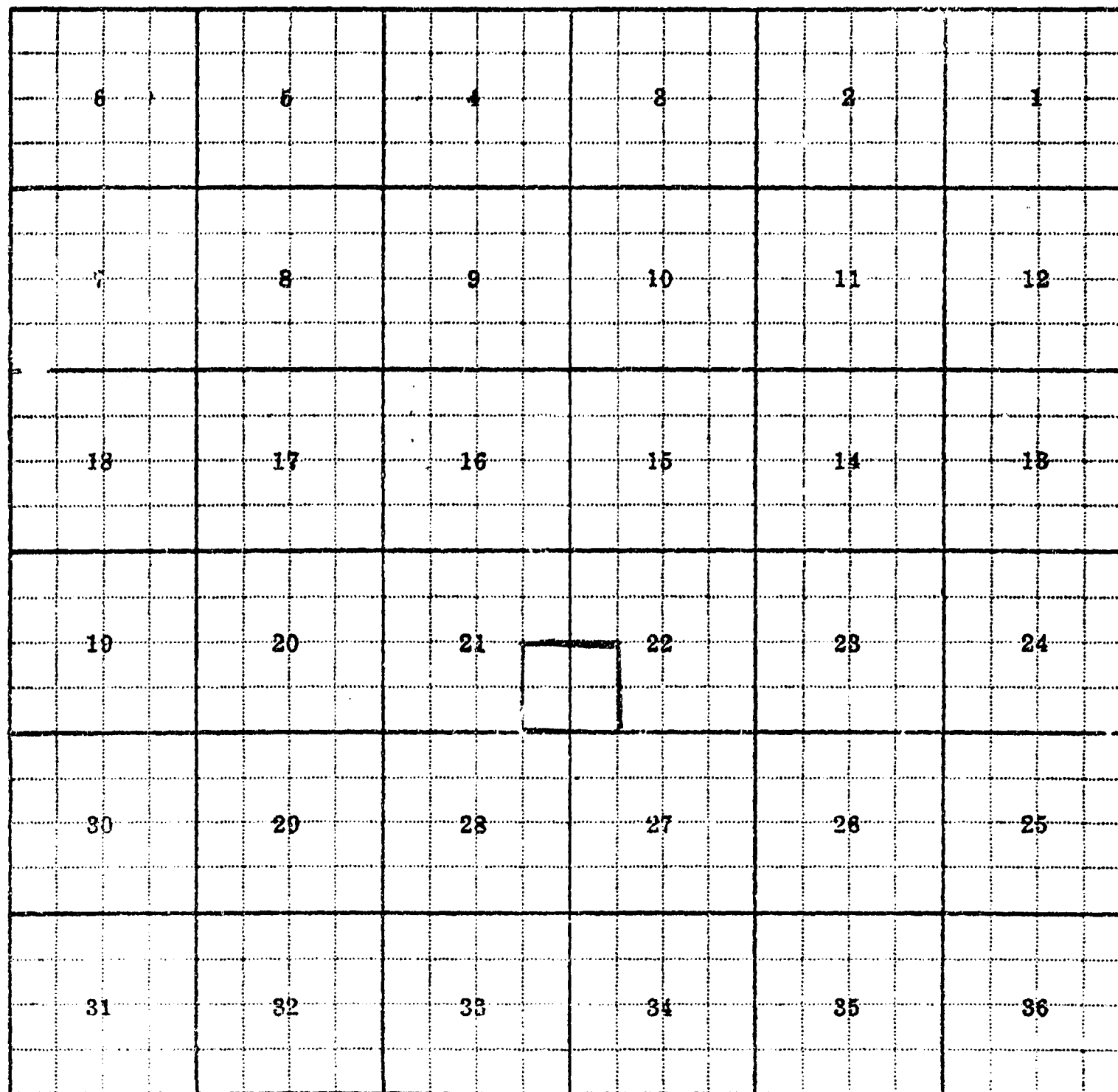
Remarks _____

River Basin.

Also in: Plat No.	Twp.	Rge.	Plat No.	Twp.	Rge.	Plat No.	Twp.	Rge.
Plat No.	Twp.	Rge.	Plat No.	Twp.	Rge.	Plat No.	Twp.	Rge.

Information From:

...Paul Kieniew...



Land Ownership.....
.....
.....

County.....Blaine.....

T 33 R 18 Plat No. 42

Farm Checked: Date 6-66.....

Water Resources Survey

Photo No. 9R-203

By.....**John**.....



Legal Land Owner.....**Raymond & Blanch Marks.**

Address.....Chinook

Operator..... % George & Ann See

Address.

Water is delivered by:— 1. Private System;

2. Ditch Company;

3. State Project;

4. Federal Project;

X Irrigation District

★

NOTE: R—Denotes Regular Irrigation. F—Flood Irrigation.

Adequate Supply: Yes..... No..... Explain
Remarks.....


*Fort Belknap

...River Basin

Also in: Plat No.	Twp.	Rge.	Plat No.	Twp.	Rge.	Plat No.	Twp.	Rge.
Plat No.	Twp.	Rge.	Plat No.	Twp.	Rge.	Plat No.	Twp.	Rge.

Information From:

Mr. Nashlund & Klienlaw



Land Ownership.....
.....
.....

Water is delivered by:— 1. Private System;

Address...Chinook

Address

2. Ditch Company:

3. State Project:

4. Federal Project:

8X Irrigation District

[illegible]

NOTE: R—Denotes Regular Irrigation. F—Flood Irrigation.

Adequate Supply: Yes No Explain
Remarks.....

River Basin

Also in: Plat No.	Twp.	Rge.	Plat No.	Twp.	Rge.	Plat No.	Twp.	Rge.
Plat No.	Twp.	Rge.	Plat No.	Twp.	Rge.	Plat No.	Twp.	Rge.

Information From:
H. Nashlund

6	5	4	8	2	1	
7	3	9	10	11	12	
18	17	16	15	14	13	
19	20	21	22	23	24	
30	29	28	27	26	25	
31	32	33	34	35	36	

Land Ownership

T 33 R 18 Plat No. 42

Farm Checked: Date 6-7-66.....

MONTANA WATER RESOURCES BOARD

Photo No. 9R-201

Water Resources Survey

By.....John.....

Legal Land Owner **Takeo & Kasuo Matsuoka**

Address Chinook

Operator.....

Address.....

Water is delivered by:— 1. Private System; 2. Ditch Company; 3. State Project; 4. Federal Project; 5. Irrigation District

[illegible]

NOTE: R—Denotes Regular Irrigation. F—Flood Irrigation.

Adequate Supply: Yes..... No..... Explain.....
Remarks.....

* Fort Balknap Irr. Dist. .

River Basin.....

Also in: Plat No.	Twp.	Rge.	Plat No.	Twp.	Rge.	Plat No.	Twp.	Rge.
Plat No.	Twp.	Rge.	Plat No.	Twp.	Rge.	Plat No.	Twp.	Rge.

Information From:

Takeo Matsuoaka

6	5	4	3	2	1
7	8	9	10	11	12
13	17	16	15	14	13
19	20	21	22	23	24
30	29	28	27	26	25
31	32	33	34	35	36

Land Ownership _____

Blaine
County.....

T 33 R18 Plat No. 42

Farm Checked: Date 6- -66

MONTANA WATER RESOURCES BOARD
Water Resources Survey

Photo No. 9R-203

By John

Legal Land Owner State of Montana Address

Operator.....Z. Geo. S. Hannah Neibauer.....Address Chinook.....

Water is delivered by:— 1. Private System; 2. Ditch Company; 3. State Project; 4. Federal Project; 5. Irrigation District

[illegible]

NOTE: R—Denotes Regular Irrigation. F—Flood Irrigation.

Adequate Supply: Yes..... No..... Explain.....

Remarks.....

River Basin.....

Also in: Plat No.....	Twp.....	Rge.....	Plat No.....	Twp.....	Rge.....	Plat No.....	Twp.....	Rge.....
Plat No.....	Twp.....	Rge.....	Plat No.....	Twp.....	Rge.....	Plat No.....	Twp.....	Rge.....

Information From:

Geo. Niebauer

6	5	4	3	2	1
7	8	9	10	11	12
18	17	STATE G. J. Weidauer 16	15	14	13
19	20	21	22	23	24
30	29	28	27	26	25
31	STATE	32	33	34	35
					36

Land Ownership.....

.....

.....

County Blaine

T 33 R18 Plat No. 42

Farm Checked: Date 6-8-66

MONTANA WATER RESOURCES BOARD

Photo No 9R-201

Water Resources Survey

By John



Legal Land Owner.....**Roy V. Nash**.....

Address Chinook

Operator.....	Address.....
---------------	--------------

Water is delivered by:— 1. Private System; 2. Ditch Company; 3. State Project; 4. Federal Project; ~~5. Irrigation District~~

[illegible]

NOTE: R—Denotes Regular Irrigation. F—Flood Irrigation.

Adequate Supply: Yes..... No..... Explain.....
Remarks.....

*Fort Belknap Irr. Dist.

River Basin.....

Also in: Plat No. 43	Twp. 33	Rge 19	Plat No.	Twp.	Rge.	Plat No.	Twp.	Rge.
Plat No.	Twp.	Rge.	Plat No.	Twp.	Rge.	Plat No.	Twp.	Rge.

Information From:

Field Survey

6	5	4	3	2	1
7	8	9	10	11	12
13	14	15	16	17	18
19	20	21	22	23	24
25	26	27	28	29	30
31	32	33	34	35	36

Land Ownership _____

6	5	4	3	2	1
7	8	9	10	11	12
13	17	16	15	14	13
19	20	21	22	23	24
30	29	28	27	26	25
31	32	33	34	35	36

Land Ownership

County Blaine

T 33 R 18 Plat No. 42

Farm Checked: Date 6- -66

Water Resources Survey

Photo No. 9R-203, 9R-205

By John

Legal Land Owner.....George & Hanna Niebauer.....Address.....Chinook.....

Operator.....	Address.....
---------------	--------------

Water is delivered by:— ☒ Private System; 2. Ditch Company; 3. State Project; 4. Federal Project; 5. Irrigation District

[illegible]

NOTE: R—Denotes Regular Irrigation. F—Flood Irrigation.

Adequate Supply: Yes..... No..... Explain.....
Remarks.....

*14-06-600-5581

I-1R-1183

River Basin

Information From:

Geo. Niebauer

Also in: Plat No.....	Twp.....	Rge.....	Plat No.....	Twp.....	Rge.....	Plat No.....	Twp.....	Rge.....
Plat No.....	Twp.....	Rge.....	Plat No.....	Twp.....	Rge.....	Plat No.....	Twp.....	Rge.....

6	5	4	3	2	1
7	8	9	10	11	12
13	14	15	16	17	18
19	20	21	22	23	24
25	26	27	28	29	30
31	32	33	34	35	36

Land Ownership

T. 33.....R18..... Plat No. 42.....

Photo No. 9R-205

Address Chinook

Operator.....	Address.....
---------------	--------------

Water is delivered by:— ☒ 1. Private System; 2. Ditch Company; 3. State Project; 4. Federal Project; 5. Irrigation District

[illegible]

NOTE: R—Denotes Regular Irrigation. F—Flood Irrigation.

Adequate Supply: Yes No Explain.....
Remarks.....

*1-79R-644

.....River Basin

Also in: Plat No.	Twp.	Rge.	Plat No.	Twp.	Rge.	Plat No.	Twp.	Rge.
Plat No.	Twp.	Rge.	Plat No.	Twp.	Rge.	Plat No.	Twp.	Rge.

Information From:
James Nemetz

6	5	4	3	2	1
7	8	9	10	11	12
13	14	15	16	17	18
19	20	21	22	23	24
29	29	28	27	26	25
31	32	33	34	35	36

Land Ownership

T 33N R 18E Plat No. 42

Farm Checked: Date 6-6-66.....

MONTANA WATER RESOURCES BOARD

Water Resources Survey

Photo No. 10R-9

By John

Legal Land Owner. Walter E. Paulson

Address Lohman

Operator.....	Address.....
---------------	--------------

Water is delivered by:— ☒ 1. Private System; 2. Ditch Company; 3. State Project; 4. Federal Project; 5. Irrigation District

[illegible]

NOTE: R—Denotes Regular Irrigation. F—Flood Irrigation.

Adequate Supply: Yes..... No..... Explain.....

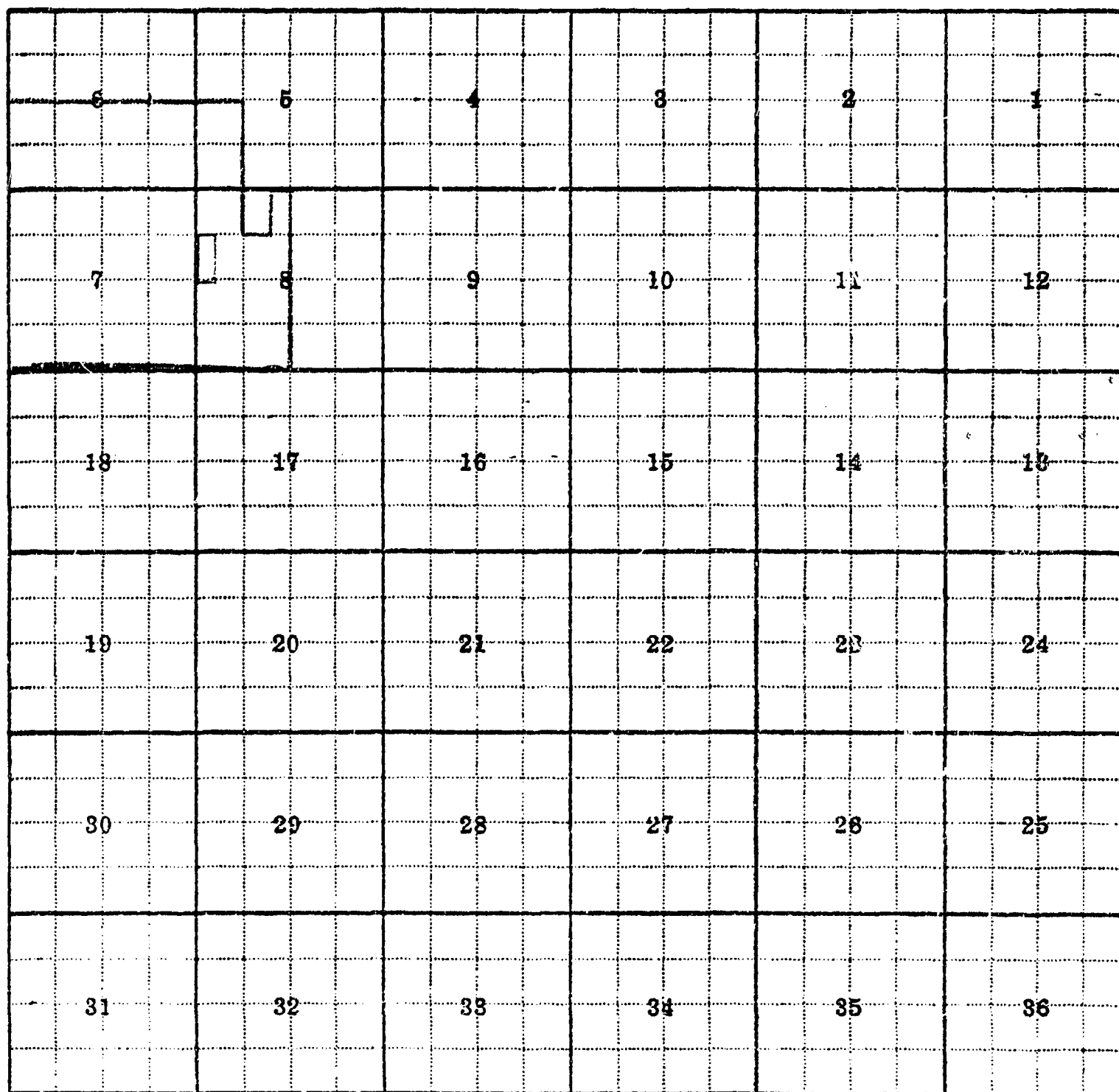
Remarks:

...River Basin

Information From:

Walter Paulson

Also in: Plat No.	Twp.	Rge.	Plat No.	Twp.	Rge.	Plat No.	Twp.	Rge.
Plat No.	Twp.	Rge.	Plat No.	Twp.	Rge.	Plat No.	Twp.	Rge.



Land Ownership

County.....Blaine.....

T. 33 R. 18 Plat No. 42

Farm Checked: Date 6- -66

MONTANA WATER RESOURCES BOARD

Photo No. 9R-203.....

Water Resources Survey

By.....John.....

.....LOR-11.....

Legal Land Owner.....C. W. & Muriel Pridgeon.....Address.....Chinook.....

[illegible]

Water is delivered by:— ☒ Private System; 2. Ditch Company; 3. State Project; 4. Federal Project; 5. Irrigation District

[illegible]

Adequate Supply: Yes..... No..... Explain.....
Remarks.....


Cont. 14 -06 - 600 - 2295

...River Basin.

Also in: Plat No.	Twp.	Rge.	Plat No.	Twp.	Rge.	Plat No.	Twp.	Rge.
Plat No.	Twp.	Rge.	Plat No.	Twp.	Rge.	Plat No.	Twp.	Rge.

Information From:

George Niebauer



Land Ownership

T. 33 R18 Plat No. 42

MONTANA WATER RESOURCES BOARD

Photo No. 6R-85

Water Resources Survey

6R-87/ 9R-203

Legal Land Owner Lorretta L. Roberts and Lorretta C. German Address

Operator..... % Peter Dion (buying) Address Chinook

Water is delivered by:— ☒ 1. Private System; 2. Ditch Company; 3. State Project; 4. Federal Project; 5. Irrigation District

[illegible]

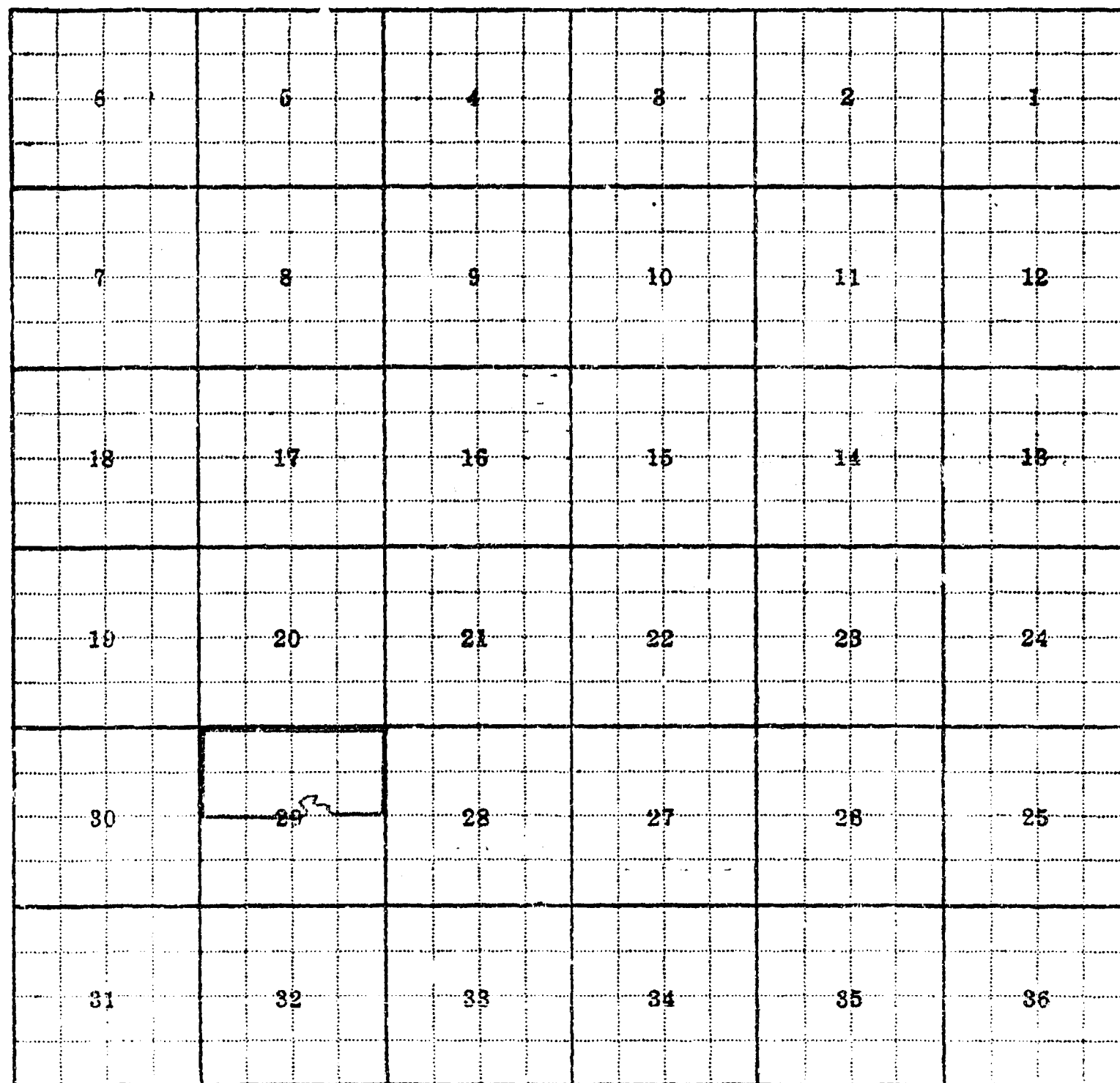
NOTE: R—Denotes Regular Irrigation. F—Flood Irrigation.

Adequate Supply:	Yes	No	Explain	*Pump Contract U.S.E.R. 75 acres
Remarks:	#14-06-600-5946 (Potential)			

River Basin.

Information From:

Mrs. Dion/ Jan Nemetz



Land Ownership.....
.....
.....

County.....Blaine.....

MONTANA WATER RESOURCES BOARD
Water Resources Survey

By.....John.....

Legal Land Owner.. Ted Kaufman..

Operator.....

Water is delivered by:— 1. Private System;

2. Ditch Company;

3. State Project;

4. Federal Project;

8. Irrigation District

T 33 R18 Plat No. 42

Photo No. 98-201

Address..... Chinook

Address.....

NOTE: R—Denotes Regular Irrigation. F—Flood Irrigation.

Adequate Supply: Yes..... No..... Explain.....
Remarks.....

*Fort Belknap Irr. Dist.

River Basin.....

Also in: Plat No.	Twp.	Rge.	Plat No.	Twp.	Rge.	Plat No.	Twp.	Rge.
Plat No.	Twp.	Rge.	Plat No.	Twp.	Rge.	Plat No.	Twp.	Rge.

Information From:

Mr. Seaman

6	6	4	8	2	1
7	8	9	10	11	12
18	17	16	15	14	13
19	20	21	22	23	24
30	29	28	27	26	25
31	32	33	34	35	36

Land Ownership.....

.....

.....

County.....Blaine.....

Farm Checked: Date 6-23-66

By John

T. 33 R18 Plat No. 42

Photo No. 9R-203

Legal Land Owner.....Loretta I Roberts & Lorretta C. German.....Address.....

Operator A. Clare Arts Address Chinook

Water is delivered by:— ☒ 1. Private System; ☐ 2. Ditch Company; ☐ 3. State Project; ☐ 4. Federal Project; ☐ 5. Irrigation District

NOTE: R—Denotes Regular Irrigation. F—Flood Irrigation.

Adequate Supply: Yes..... No..... Explain.....

Remarks.....

*14-06-600-5878

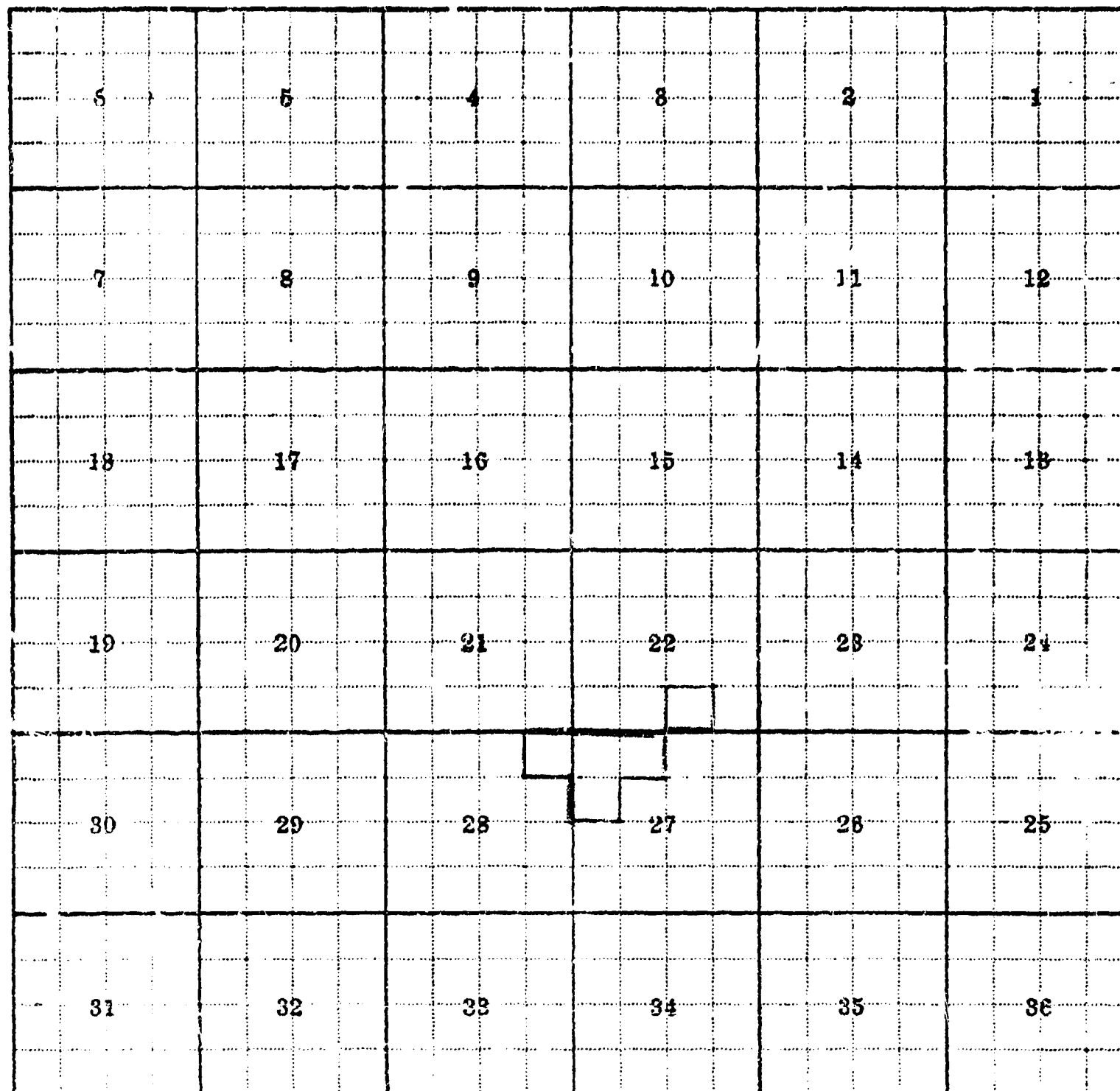
1-1R-899

...River Basin.

Information From..

George Niebauer

Also in: Plat No.	Twp.	Rge.	Plat No.	Twp.	Rge.	Plat No.	Twp.	Rge.
Plat No.	Twp.	Rge.	Plat No.	Twp.	Rge.	Plat No.	Twp.	Rge.



Land Ownership

T. 33 R. 18 Plat No. 42

Farm Checked: Date 6-8-66.....

MONTANA WATER RESOURCES BOARD

Water Resources Survey

Photo No. 9R-201

By John

Legal Land Owner Loretta Roberts

Address Chinook

Operator. % L. C. James % Phill Kessel (buying)

Address Chinook

Water is delivered by:— 1. Private System; 2. Ditch Company; 3. State Project; 4. Federal Project; 5. Irrigation District

[illegible]

NOTE: R—Denotes Regular Irrigation. F—Flood Irrigation.

Adequate Supply: Yes..... No..... Explain

Remarks

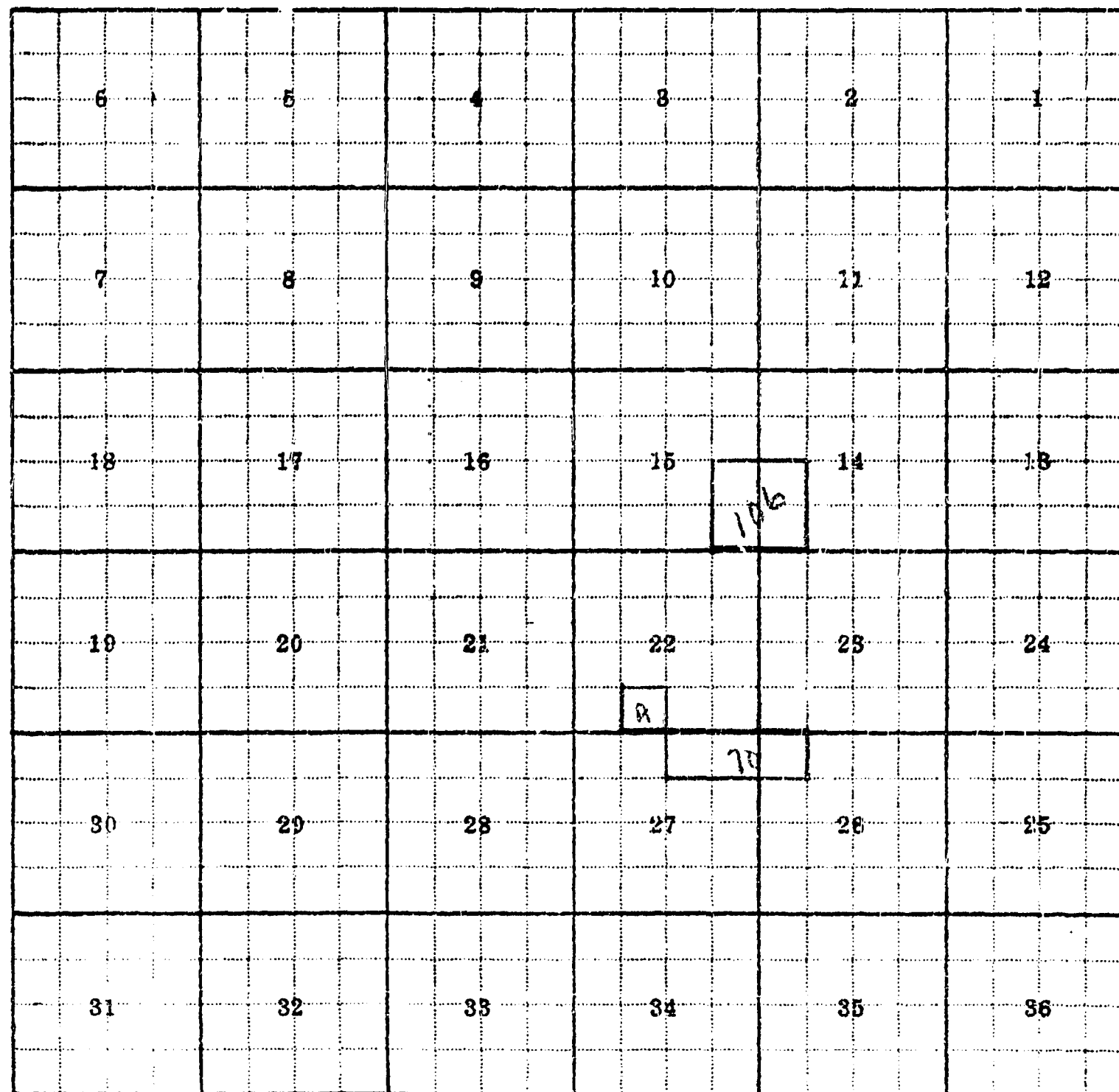
Ft. Belknap Irr. Dist.

...River Basin

Information From:

Phill Kessel

Also in: Plat No.	Twp.	Rge.	Plat No.	Twp.	Rge.	Plat No.	Twp.	Rge.
Plat No.	Twp.	Rge.	Plat No.	Twp.	Rge.	Plat No.	Twp.	Rge.



Land Ownership

County. Blaine

T 33 R 18 Plat No. 42

Farm Checked: Date 6-8-66

MONTANA WATER RESOURCES BOARD
Water Resources Survey

Photo No. GR-201

By John

Legal Land Owner John and Ellen Seamans

Address Chinook

Operator.

Address

Water is delivered by:— 1. Private System;

2. Ditch Company;

3. State Project;

4. Federal Project;

8. Irrigation District

NOTE. R—Denotes Regular Irrigation. F—Flood Irrigation.

Adequate Supply: Yes No Explain
Remarks

...River Basin

Information From:

Also in:	Plat No.	Twp.	Rge.	Plat No.	Twp.	Rge.	Plat No.	Twp.	Rge.
	Plat No.	Twp.	Rge.	Plat No.	Twp.	Rge.	Plat No.	Twp.	Rge.

Mrs. Segman

6	5	4	3	2	1
7	8	9	10	11	12
13	17	16	15	14	13
19	20	21	22	23	24
30	29	28	27	26	25
31	32	33	34	35	36

Land Ownership.....

.....

.....

County.....Blaine.....

T. 33 R18 Plat No. 42

Farm Checked: Date 6- -66

MONTANA WATER RESOURCES BOARD
Water Resources Survey

Photo No. 9R-205.....

By.....John.....



Legal Land Owner.....Opal A. Smotherman.....Address.....Chino, CA.....

Operator.....	Address.....
---------------	--------------

Water is delivered by:— ☒ Private System; 2. Ditch Company; 3. State Project; 4. Federal Project; 5. Irrigation District

[illegible]

NOTE: R—Denotes Regular Irrigation. F--Flood Irrigation.

Adequate Supply: Yes..... No..... Explain

Remarks.....

*I-79R-200

*I-79R-141

River Basin

Also in: Plat No.	Twp.	Rge.	Plat No.	Twp.	Rge.	Plat No.	Twp.	Rge.
Plat No.	Twp.	Rge.	Plat No.	Twp.	Rge.	Plat No.	Twp.	Rge.

Information From:
Field Survey

6	5	4	3	2	1
7	8	9	10	11	12
18	17	16	15	14	13
19	20	21	22	23	24
30	29	28	27	26	25
31	32	33	34	35	36

Land Ownership

Water is delivered by:— 1. Private

Photo No. 6R-84

Water is delivered by:— 1. Private System; 2. Ditch Company; 3. State Project; 4. Federal Project; 5. Irrigation District

NOTE: R—Denotes Regular Irrigation. F—Flood Irrigation.

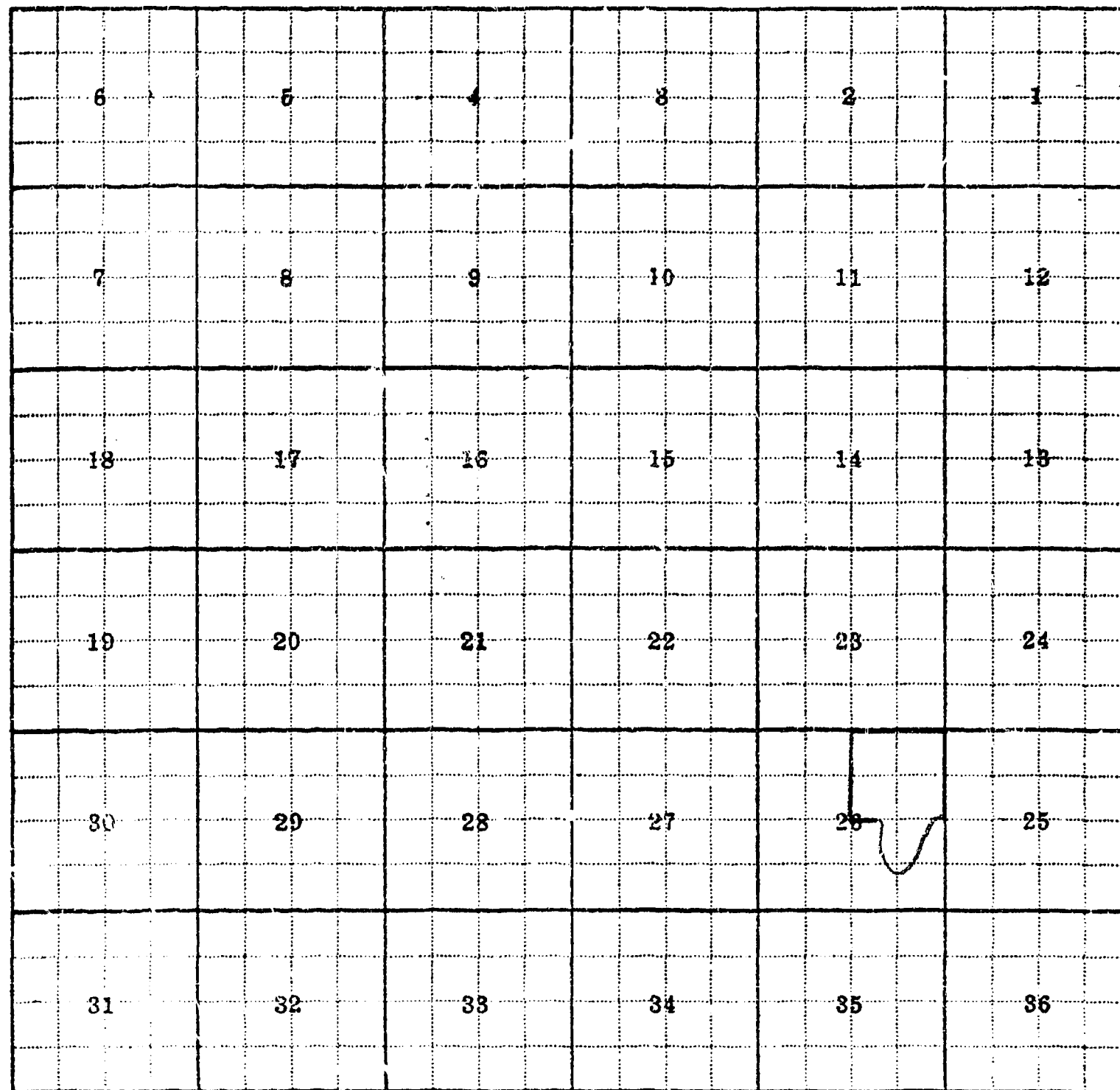
Adequate Supply: Yes..... No..... Explain.....
Remarks.....

*Fort Balknap

...River Basin.

Also in: Plat No.	Twp.	Rge.	Plat No.	Twp.	Rge.	Plat No.	Twp.	Rge.
Plat No.	Twp.	Rge.	Plat No.	Twp.	Rge.	Plat No.	Twp.	Rge.

Information From:
Field Survey
(Phauffe Kid).....



Land Ownership

T 33 R 18 Plat No. 42

Farm Checked: Date 6 - -66

MONTANA WATER RESOURCES BOARD
Water Resources Survey

Photo No. 10R-9/ 10

By John



Legal Land Owner Math Thieltes Address Lohman

Operator.....% Mrs. Wayne Willman.....Address.....

Water is delivered by:— 1. Private System; 2. Ditch Company; 3. State Project; 4. Federal Project; 5. Irrigation District

[illegible]

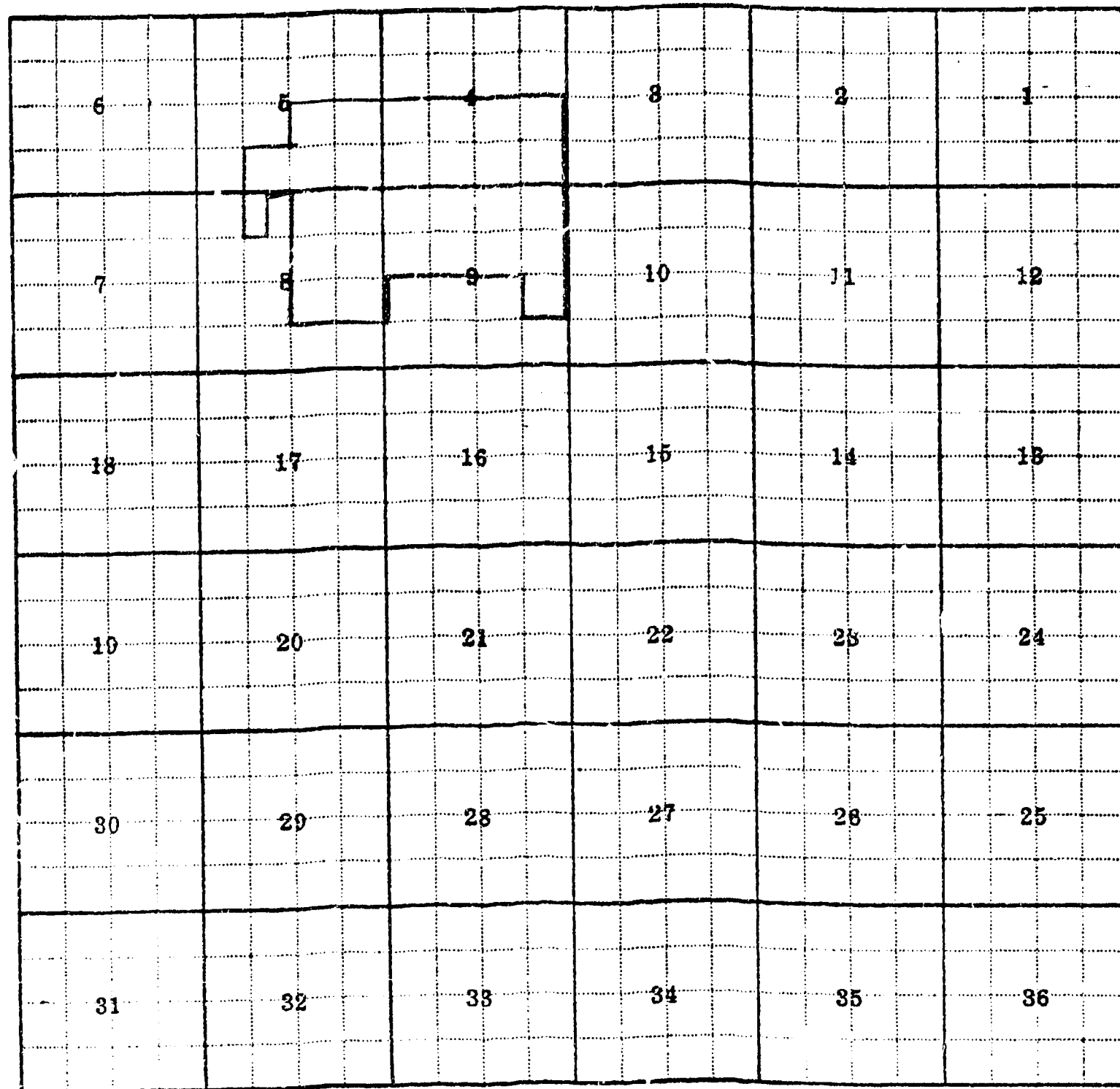
NOTE: R—Denotes Regular Irrigation. F—Flood Irrigation.

Adequate Supply: Yes..... No..... Explain.....
Remarks.....

River Basin

Also in: Plat No.	Twp.	Rge.	Plat No.	Twp.	Rge.	Plat No.	Twp.	Rge.
Plat No.	Twp.	Rge.	Plat No.	Twp.	Rge.	Plat No.	Twp.	Rge.

Information From:
Walter Paulson



Land Ownership

County Blaine

T 33 R18 Plat No. 42

Farm Checked: Date 6-12-66

MONTANA WATER RESOURCES BOARD

Photo No. 9R-203/205

Water Resources Survey

By John

Legal Land Owner.....Ralph Thompson.

Address Chinook

Operator.

Address

Water is delivered by:— ☒ Private System;

2. Ditch Company;

3. State Project;

4. Federal Project;

5. Irrigation District

[illegible]

NOTE: R—Denotes Regular Irrigation. F—Flood Irrigation.

Adequate Supply: Yes..... No..... Explain..... *50 acres Pumping Cont. (USBR) 1-1R-912

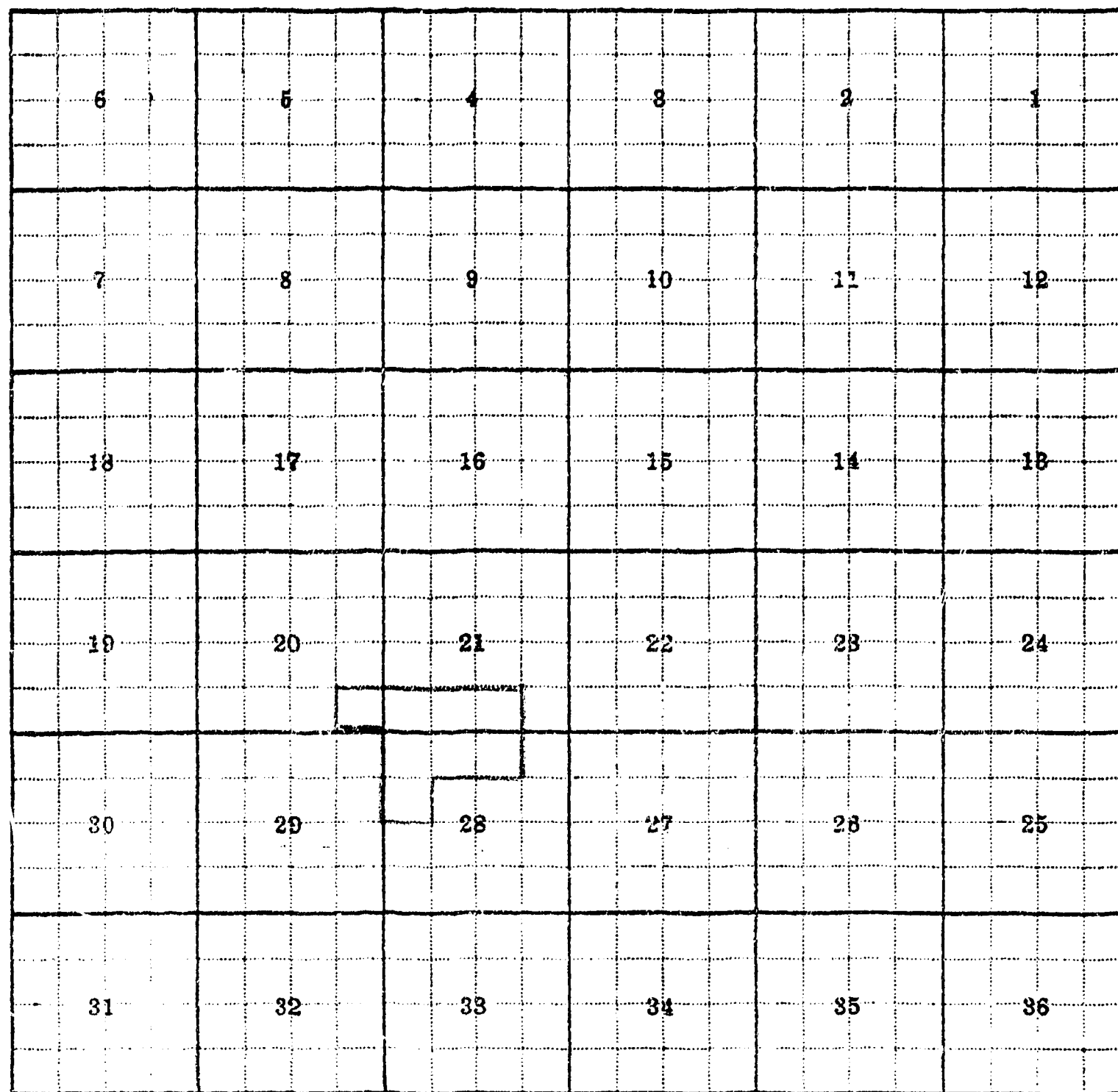
Remarks

River Basin.

Also in: Plat No.	Twp.	Rge.	Plat No.	Twp.	Rge.	Plat No.	Twp.	Rge.
Plat No.	Twp.	Rge.	Plat No.	Twp.	Rge.	Plat No.	Twp.	Rge.

Information From:

Geo. Nichols



Land Ownership

County Blaine

T 33 R 18 Plat No. 42

Farm Checked: Date.....6- -66

MONTANA WATER RESOURCES BOARD
Water Resources Survey

Photo No. 10R-11

By John

Legal Land Owner.....U.S.A.

Address.....

Operator.....	Address.....
---------------	--------------

Water is delivered by:— 1. Private System; 2. Ditch Company; 3. State Project; 4. Federal Project; 5. Irrigation District

[illegible]

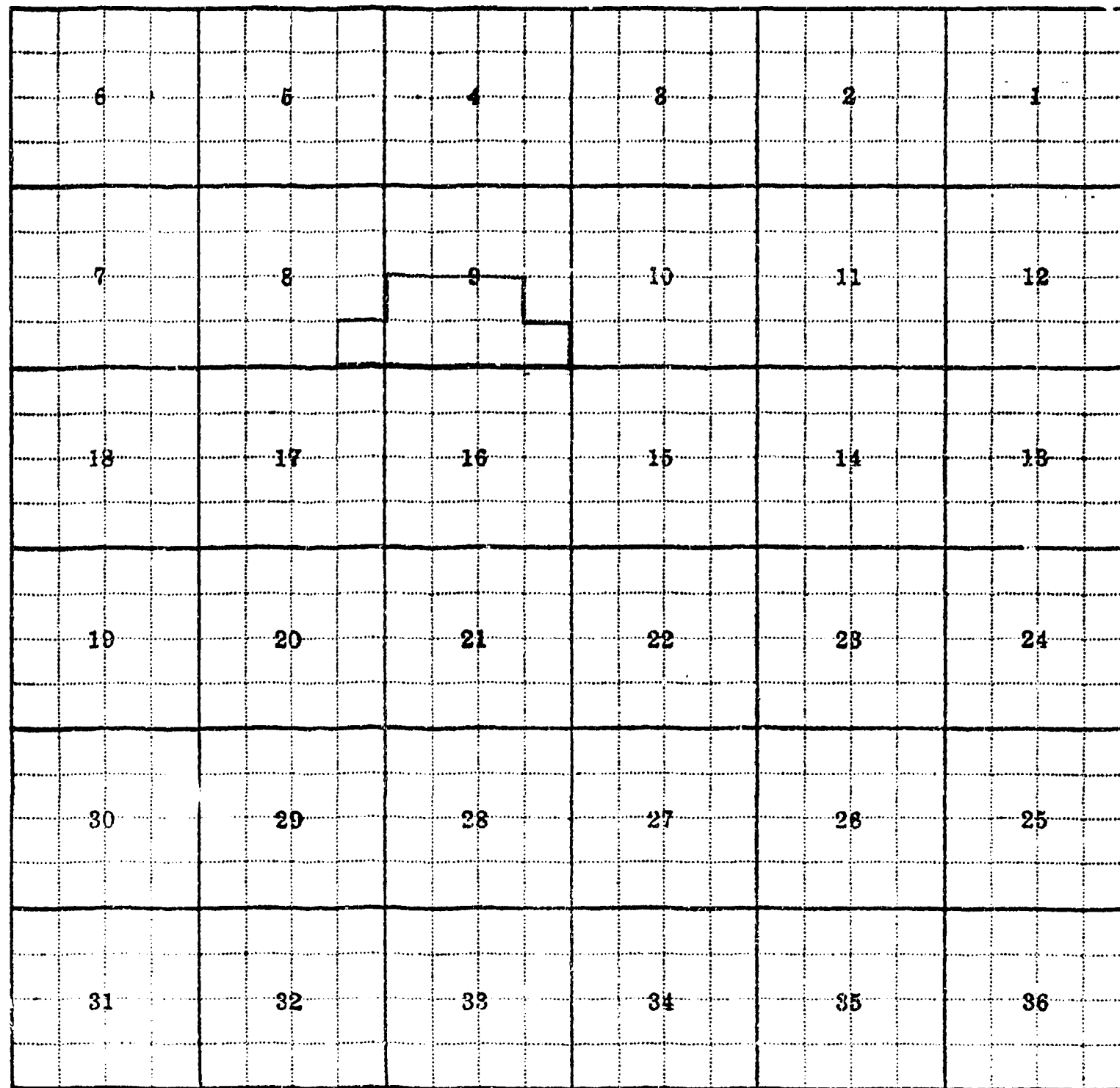
NOTE: R—Denotes Regular Irrigation. F—Flood Irrigation.

Adequate Supply: Yes..... No..... Explain.....
Remarks.....

...River Basin.

Also in: Plat No.....	Twp.....	Rge.....	Plat No.....	Twp.....	Rge.....	Plat No.....	Twp.....	Rge.....
Plat No.....	Twp.....	Rge.....	Plat No.....	Twp.....	Rge.....	Plat No.....	Twp.....	Rge.....

Information From:
Field Survey



Land Ownership

County.....Blaine.....

T. 33 R. 18 Plat No. 42

Farm Checked: Date 6- -66

MONTANA WATER RESOURCES BOARD

Photo No. 9R-203

Water Resources Survey

By John

Legal Land Owner.....Fred E. Wiederzen.

Address...Chinook

Operator.....% Robert Dion

Address.

Water is delivered by:— 1. Private System;

2. Ditch Company;

3. State Project;

4. Federal Project;

5. Irrigation District

NOTE: R—Denotes Regular Irrigation. F—Flood Irrigation.

Adequate Supply: Yes..... No..... Explain

Remarks.

...River Basin.

Information From:

F. Kessel

6	5	4	3	2	1
7	8	9	10	11	12
13	17	16	15	14	13
19	20	21	22	23	24
30	29	28	27	26	25
31	32	33	34	35	36

Land Ownership _____

County Blaine

T. 33N R. 18E Plat No. 42

Farm Checked: Date 6-7-66.....

Water Resources Survey

Photo No. 9R-201

By John



Legal Land Owner Wilber & Katherine Wagner Address Chinook

Operator.....	Address.....
---------------	--------------

Water is delivered by:-- 1. Private System; 2. Ditch Company; 3. State Project; 4. Federal Project; 5. Irrigation District

NOTE: R—Denotes Regular Irrigation. F—Flood Irrigation.

Adequate Supply: Yes..... No..... Explain.....
Remarks.....

Ft. Belknap Irr. Dist.

...River Basin.

Also in: Plat No. Twp. Rge.	Plat No. Twp. Rge.	Plat No. Twp. Rge.
Plat No. Twp. Rge.	Plat No. Twp. Rge.	Plat No. Twp. Rge.

Information From:

Wilbur Wagner

6	5	4	3	2	1
7	8	9	10	11	12
18	17	16	15	14	13
19	20	21	22	23	24
30	29	28	27	26	25
31	32	33	34	35	36

Land Ownership

T. 33 R. 18 Plat No. 42

MONTANA WATER RESOURCES BOARD

Photo No. 6R-85/6R-84

Water Resources Survey

Address.....Chincok.....

Address.....

Water is delivered by:— 1. Private System; 2. Ditch Company; 3. State Project; 4. Federal Project; 5. Irrigation District

[illegible]

NOTE: R—Denotes Regular Irrigation. F—Flood Irrigation.

Adequate Supply: Yes..... No..... Explain.....
Remarks.....

River Basin

Information From:

Mrs. Wieneh/Field Survey

Also in: Plat No.	Twp.	Rge.	Plat No.	Twp.	Rge.	Plat No.	Twp.	Rge.
Plat No.	Twp.	Rge.	Plat No.	Twp.	Rge.	Plat No.	Twp.	Rge.

6	6	4	8	2	1
7	8	9	10	11	12
13	17	16	15	14	13
19	20	21	22	23	24
30	29	28	27	26	25
31	32	33	34	35	36

Land Ownership

County.....Blaine.....

T 33 R 18 Plat No. 42

Farm Checked: Date 6 66

MONTANA WATER RESOURCES BOARD
Water Resources Survey

Photo No. 9R-203

By John

Legal Land Owner Herman Maisath et ux

Address.....Chinook

Operator..... % F. L. Lockett

Address

Water is delivered by:— 1. Private System:

2. Ditch Company;

3. State Project;

4. Federal Project:

5. Irrigation District

NOTE: R—Denotes Regular Irrigation. F—Flood Irrigation.

Adequate Supply: Yes..... No Explain
Remarks.....

* Fort Belknap

...River Basin

Also in: Plat No.....	Twp.....	Rge.....	Plat No.....	Twp.....	Rge.....	Plat No.....	Twp.....	Rge.....
Plat No.....	Twp.....	Rge.....	Plat No.....	Twp.....	Rge.....	Plat No.....	Twp.....	Rge.....

Information From:
Mr. Kessel

6	5	4	3	2	1
7	8	9	10	11	12
18	17	16	15	14	13
19	20	21	22	23	24
30	29	28	27	26	25
31	32	33	34	35	36

Land Ownership