

T 32: R 10: Plat No. 43

Photo No. 68-79

Address: Chicago

Address

5. Irrigation, District

Mr. Mellett

6	5	4	3	2	1
7	8	9	10	11	12
13	14	15	16	17	18
19	20	21	22	23	24
25	26	27	28	29	30
31	32	33	34	35	36

Land Ownership

County... Blaine

T 33E R 19E Plat No 43...

Farm Checked: Date 6-13-66

MONTANA WATER RESOURCES BOARD
Water Resources Survey

Photo No. 6R-79

By ... Larry

Legal Land Owner Major E. Wilson

Address

Operator.....Chas. Holman.

Address.....Chinoek

Water is delivered by:- 1. Private System;

2. Ditch Company;

3. State Project;

4. Federal Project;

5 Irrigation District

NOTE: R—Denotes Regular Irrigation. F—Flood Irrigation.

Adequate Supply: Yes No Explain
Remarks Ft. Belknap Irr. Dist.
Chas. Holman

Sec. 26	SWNW	9.50	Yes
	NWSW	3.90	Yes
	SENE	35.40	Yes
	WESSE	12.53	Yes

River Basin

Also in: Plat No.	Twp.	Rge.	Plat No.	Twp.	Rge.	Plat No.	Twp.	Rge.
Plat No.	Twp.	Rge.	Plat No.	Twp.	Rge.	Plat No.	Twp.	Rge.

Information From:

Mr. Holman

	6	5	4	3	2	1
7	8	9	10	11	12	
18	17	16	15	14	13	
19	20	21	22	23	24	
30	29	28	27	26	25	
31	32	33	34	35	36	

Land Ownership.....

.....

.....

County	Plateau
--------	---------

T. 336 R. 19E Plat No. 43

Page Checked Date 6-6-06

MONTANA WATER RESOURCES BOARD

Photo No. 62-91

Water Resources Survey

By Larry

Legal Land Owner: Lillian Westin

Address:

Operator Marvin Alcorn

Address Chinook

Water is delivered by-- 1. Private System; 2. Ditch Company; 3. State Project; 4. Federal Project; 5. Irrigation District

[illegible]

NOTE: R—Denotes Regular Irrigation. F—Flood Irrigation.

Adequate Supply:	Yes	No	Explain
------------------	-----	----	---------

Remarks. Ft. Belknap Irr. Dist.

Lillian Weston

Sec. 28

KLAW

32.40

SWNV

39.50

Sec. 29

NEPE

32.10

SENE

40.00

River Basin

Information From:

Mr. Alcorn

Also in: Plat No.	Twp.	Rge.	Plat No.	Twp.	Rge.	Plat No.	Twp.	Rge.
Plat No.	Twp.	Rge.	Plat No.	Twp.	Rge.	Plat No.	Twp.	Rge.

6	5	4	3	2	1
7	8	9	10	11	12
13	14	15	16	17	18
19	20	21	22	23	24
25	26	27	28	29	30
31	32	33	34	35	36

Land Ownership

County..... Maine

T. 22N. R. 10E. Plat. No. 43.

Farm Checked: Date 6-3-66

Water Resources Survey

Photo No. 62-79

By Larry

Legal Land Owner.....Robert E. Wall

Address... Chinook

Operator..... Same

Address

Water is delivered by:— 1. Private System; 2. Ditch Company; 3. State Project; 4. Federal Project; 5. Irrigation District

NOTE: R—Denotes Regular Irrigation. F—Flood Irrigation.

Adequate Supply: Yes ☒ No ☐ Explain: ☐

Remarks

USB R

ACTES 7th yr.

Acres Contracted

Contract for permanent use of water No. 179R-331

100R

65

Mr. Wall has a sprinkler system but does not plan to use it right away.

River Basin

Also in Plat No. 53 Twp. 32N Rge 19E Plat No. Twp. Rge Plat No. Twp. Rge
Plat No. Twp. Rge Plat No. Twp. Rge Plat No. Twp. Rge

Information From:
Mr. Wall

6	5	4	3	2	1
7	8	9	10	11	12
13	17	16	15	14	13
18	20	21	22	23	24
29	29	28	27	26	25
31	32	33	34	35	36

Land Ownership

T 358 R20E Plat No. 44

Farm Checked. Date 6-16-66

MONTANA WATER RESOURCES BOARD
Water Resources Survey

Photo No. 62-74-73

By Larry

Legal Land Owner Warren Leaning

Address.....Chinook

Operator	Sam
----------	-----

Address

Water is delivered by:- 1. Private System;

2. Ditch Company;

3. State Project:

4. Federal Project;

5. Irrigation District

[illegible]

NOTE. R—Denotes Regular Irrigation. F—Flood Irrigation.

Adequate Supply:	Yes	No	Explain
1. <u>Water</u>			
2. <u>Electricity</u>			
3. <u>Gas</u>			
4. <u>Other</u>			

Remarks Alfalfa Valley Irr. Dist.

DATE: Learning. sec. 23

NRWK 24.00 Yes

NEWM 16.50 Yrs

SENA 40.00... Yes

YESH 16.40 Yes

Sec. 29

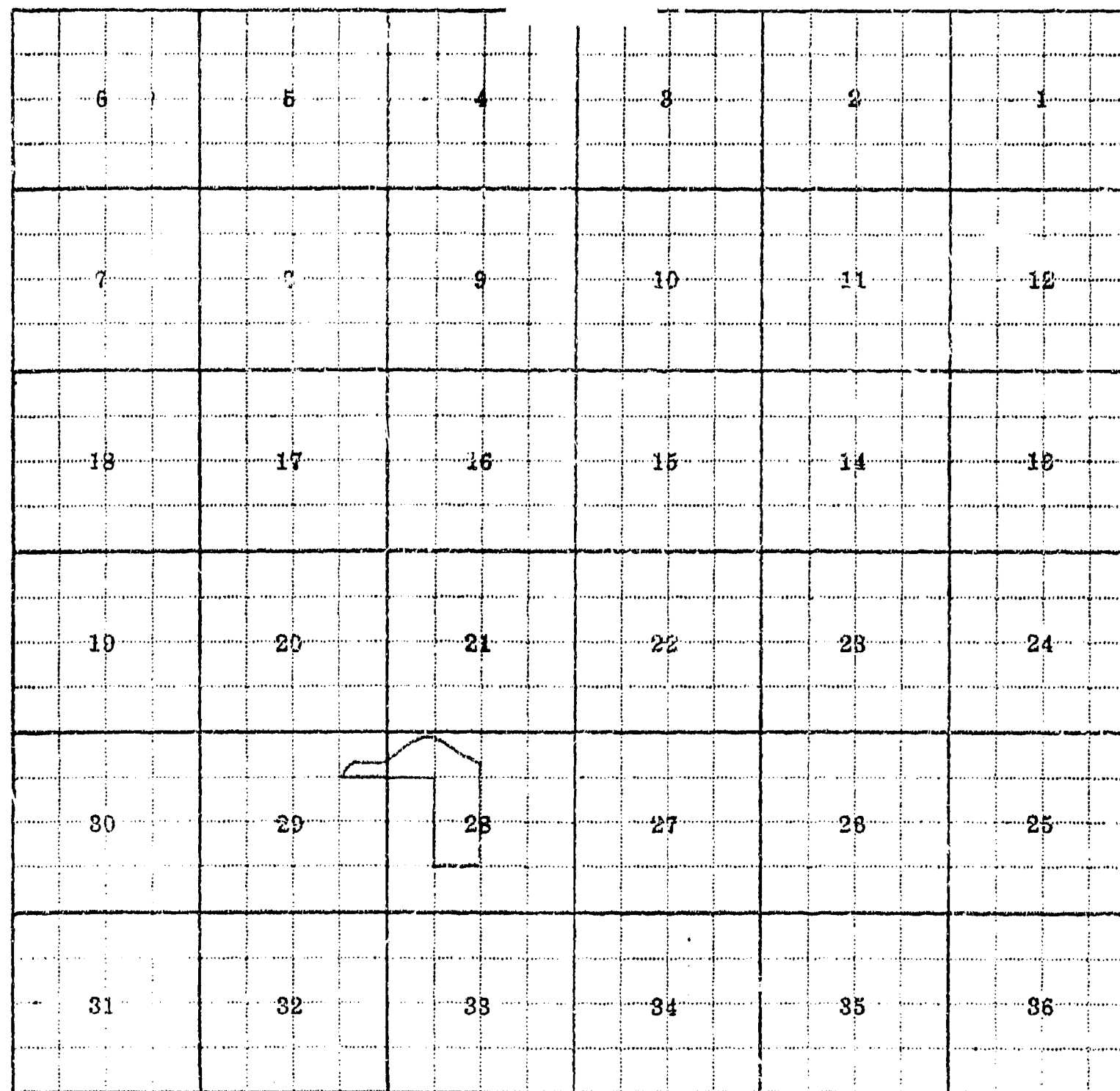
DATE 6-7-80

River Basin

Also in: Plat No.	Twp	Rge	Plat No.	Twp	Rge	Plat No.	Twp	Rge
Plat No.	Twp	Rge	Plat No.	Twp	Rge	Plat No.	Twp	Rge

Information From:

Mr. Jennings



Land Ownership

County Maine

T. 224 R. 106 Plat No 24

Farm Checked: Date 6-20-66

MONTANA WATER RESOURCES BOARD
Water Resources Survey

Photo No. 68-74

By LARRY

Legal Land Owner Elsie M. Buckstead

Address.Chinook

Operator. Joey Malsain (buying)

Address.....Chinook

Water is delivered by:— 1. Private System; 2. Ditch Company 3. State Project; 4. Federal Project; 5. Irrigation District

NOTE: R—Denotes Regular Irrigation. F—Flood Irrigation.

Adequate Supply: Yes No Explain

Remarks USLF

Contract No. 118-929
170P-1815

Joey Malsain
100 Acres

Matheson, Bitch Co.

Jocelyn Malone 25 shares
1 share = 50 P. P.

.. River Basin

Also in: Plat. No.	Twp.	Rge.	Plat No.	Twp.	Rge	Plat No.	Twp.	Rge.
Plat No.	Twp.	Rge.	Plat No.	Twp.	Rge	Plat No.	Twp.	Rge

Information From:

Mr. Lanning/Neighbor

6	5	4	3	2	1
7	8	9	10	11	12
13	14	15	16	17	18
19	20	21	22	23	24
25	26	27	28	29	30
31	32	33	34	35	36

Land Ownership

County _____

T 229 R 100 Plat N. 44.

Farm Checked: Date 5-1-66

MONTANA WATER RESOURCES BOARD

Photo No. 1-19

Water Resources Survey

139. 2. 2. 1954.

Legal Land Owner Margaret A. Chan, 100%

Address _____

Operator	Section
1. $\frac{1}{2}$	1
2. $\frac{1}{3}$	2
3. $\frac{1}{4}$	3
4. $\frac{1}{5}$	4
5. $\frac{1}{6}$	5
6. $\frac{1}{7}$	6
7. $\frac{1}{8}$	7
8. $\frac{1}{9}$	8
9. $\frac{1}{10}$	9
10. $\frac{1}{11}$	10
11. $\frac{1}{12}$	11
12. $\frac{1}{13}$	12
13. $\frac{1}{14}$	13
14. $\frac{1}{15}$	14
15. $\frac{1}{16}$	15
16. $\frac{1}{17}$	16
17. $\frac{1}{18}$	17
18. $\frac{1}{19}$	18
19. $\frac{1}{20}$	19
20. $\frac{1}{21}$	20
21. $\frac{1}{22}$	21
22. $\frac{1}{23}$	22
23. $\frac{1}{24}$	23
24. $\frac{1}{25}$	24
25. $\frac{1}{26}$	25
26. $\frac{1}{27}$	26
27. $\frac{1}{28}$	27
28. $\frac{1}{29}$	28
29. $\frac{1}{30}$	29
30. $\frac{1}{31}$	30
31. $\frac{1}{32}$	31
32. $\frac{1}{33}$	32
33. $\frac{1}{34}$	33
34. $\frac{1}{35}$	34
35. $\frac{1}{36}$	35
36. $\frac{1}{37}$	36
37. $\frac{1}{38}$	37
38. $\frac{1}{39}$	38
39. $\frac{1}{40}$	39
40. $\frac{1}{41}$	40
41. $\frac{1}{42}$	41
42. $\frac{1}{43}$	42
43. $\frac{1}{44}$	43
44. $\frac{1}{45}$	44
45. $\frac{1}{46}$	45
46. $\frac{1}{47}$	46
47. $\frac{1}{48}$	47
48. $\frac{1}{49}$	48
49. $\frac{1}{50}$	49
50. $\frac{1}{51}$	50
51. $\frac{1}{52}$	51
52. $\frac{1}{53}$	52
53. $\frac{1}{54}$	53
54. $\frac{1}{55}$	54
55. $\frac{1}{56}$	55
56. $\frac{1}{57}$	56
57. $\frac{1}{58}$	57
58. $\frac{1}{59}$	58
59. $\frac{1}{60}$	59
60. $\frac{1}{61}$	60
61. $\frac{1}{62}$	61
62. $\frac{1}{63}$	62
63. $\frac{1}{64}$	63
64. $\frac{1}{65}$	64
65. $\frac{1}{66}$	65
66. $\frac{1}{67}$	66
67. $\frac{1}{68}$	67
68. $\frac{1}{69}$	68
69. $\frac{1}{70}$	69
70. $\frac{1}{71}$	70
71. $\frac{1}{72}$	71
72. $\frac{1}{73}$	72
73. $\frac{1}{74}$	73
74. $\frac{1}{75}$	74
75. $\frac{1}{76}$	75
76. $\frac{1}{77}$	76
77. $\frac{1}{78}$	77
78. $\frac{1}{79}$	78
79. $\frac{1}{80}$	79
80. $\frac{1}{81}$	80
81. $\frac{1}{82}$	81
82. $\frac{1}{83}$	82
83. $\frac{1}{84}$	83
84. $\frac{1}{85}$	84
85. $\frac{1}{86}$	85
86. $\frac{1}{87}$	86
87. $\frac{1}{88}$	87
88. $\frac{1}{89}$	88
89. $\frac{1}{90}$	89
90. $\frac{1}{91}$	90
91. $\frac{1}{92}$	91
92. $\frac{1}{93}$	92
93. $\frac{1}{94}$	93
94. $\frac{1}{95}$	94
95. $\frac{1}{96}$	95
96. $\frac{1}{97}$	96
97. $\frac{1}{98}$	97
98. $\frac{1}{99}$	98
99. $\frac{1}{100}$	99
100. $\frac{1}{101}$	100
101. $\frac{1}{102}$	101
102. $\frac{1}{103}$	102
103. $\frac{1}{104}$	103
104. $\frac{1}{105}$	104
105. $\frac{1}{106}$	105
106. $\frac{1}{107}$	106
107. $\frac{1}{108}$	107
108. $\frac{1}{109}$	108
109. $\frac{1}{110}$	109
110. $\frac{1}{111}$	110
111. $\frac{1}{112}$	111
112. $\frac{1}{113}$	112
113. $\frac{1}{114}$	113
114. $\frac{1}{115}$	114
115. $\frac{1}{116}$	115
116.	

Address

Water is delivered from: 1. Private System; 2. Dutch Company; 3. State Project; 4. Federal Project; 5. Irrigation District

NOTE: R—Denotes Regular Irrigation F—Flood Irrigation.

Adequate	Solve	Yes	No	Explain
----------	-------	-----	----	---------

Remarks	Matheson Mfg. Co.
---------	-------------------

Chas. Fisher 25 shares

1 share = 50 Y. L.

River Basin

Information From:

Mr. Lacher

Also in:	Plat No.	Twp.	Rge.	Plat No.	Twp.	Rge.	Plat No.	Twp.	Rge.
	Plat No.	Twp.	Rge.	Plat No.	Twp.	Rge.	Plat No.	Twp.	Rge.

6	5	4	3	2	1
7	8	9	10	11	12
13	14	15	16	17	18
19	20	21	22	23	24
25	26	27	28	29	30
31	32	33	34	35	36

Land Ownership.....

.....

.....

County

T. 333 R. 221 Plat. No. 36

Farm Checked: Date 6-21-66

Water Resources Survey

Photo No. 60-73

By _____

Legal Land Owner: Barry Schuch

Address Chicago

Operator 2-600

Address

Water is delivered by:— 1. Private System;

2. Ditch Company;

3. State Project;

4. Federal Project:

5. Irrigation District

NOTE: R—Denotes Re-irrigation. F—Flood Irrigation.

Adequate Supply: Yes No Explain:

Remarks

Matheson Ditch Co.

2000 Scher 25 shares

1 share = 50 M. A.

River Basin

Information From:

Mr. Acher

Also in: Plat No. Twp. Rge. Plat No. Twp. Rge. Plat No. Twp. Rge.
 Plat No. Twp. Rge. Plat No. Twp. Rge. Plat No. Twp. Rge.

6	6	4	3	2	1
7	8	9	10	11	12
18	17	16	15	14	13
19	20	21	22	23	24
30	29	28	27	26	25
31	32	33	34	35	36

Land Ownership

County _____ State _____

T334 R-27 Plat No. 4

Farm Checked: Date 6-20-66

MONTANA WATER RESOURCES BOARD
Water Resources Survey

Photo No. 68-72

By Larry

Legal Land Owner: Albert A. Jolyette, Esq.

Address 641,000

Operator..... 5250

Address

Water is delivered by:— 1. Private System; 2. Ditch Company; 3. State Project; 4. Federal Project; 5. Irrigation District

NOTE: R—Denotes Regular Irrigation. F—Flood Irrigation.

Adequate Supply:	Yes	No	Explain
------------------	-----	----	---------

Remarks	Date	Time	Place	By
	Feb 1901.			

Albert Achen	Sec. 35	XXXX	60.00	Yes
		XXXX	37.00	Yes
		XXXX	26.30	Yes
		XXXX	15.00	Yes
		XXXX	30.00	Yes

River Basin

Information From:

Mr. Acher

Also in: Plat No.	Twp.	Rge.	Plat No.	Twp.	Rge.	Plat No.	Twp.	Rge.
Plat No.	Twp.	Rge.	Plat No.	Twp.	Rge.	Plat No.	Twp.	Rge.

6	5	4	8	3	1
7	8	9	10	11	12
18	17	16	15	14	13
19	20	21	22	23	24
30	29	28	27	26	25
31	32	33	34	35	36

Land Ownership

County.....Field.....

Photo No. 68-77

Farm Checked: Date 5-17-66

By 10th

Legal Land Owner Elmer Burns

Address.....Zürich

Operator: Same

Address

Water is delivered by:— 1. Private System:

2. Ditch Company:

3. State Project:

4. Federal Project;

5. Irrigation District

NOTE: R—Denotes Regular Irrigation. F—Flood Irrigation.

Adequate Supply: Yes ☐ No ☐ Explain _____

Remarks	Zurich Irr. Dist.	29.40	SWNE
---------	-------------------	-------	------

Elmer T. Farns

.. River Basin

Information From:

Elmer Burns

Also in: Plat No.	Twp.	Rge.	Plat No.	Twp.	Rge.	Plat No.	Twp.	Rge.
Plat No.	Twp.	Rge.	Plat No.	Twp.	Rge.	Plat No.	Twp.	Rge.

6	5	4	3	2	1
7	8	9	10	11	12
18	17	16	15	14	13
19	20	21	22	23	24
30	29	28	27	26	25
31	32	33	34	35	36

Land Ownership

T-200 11 1968

Pho. No. 68-75

By Larry

Address: Chemistry

Operator	Page
1. $\frac{1}{2}$	1
2. $\frac{1}{3}$	2
3. $\frac{1}{4}$	3
4. $\frac{1}{5}$	4
5. $\frac{1}{6}$	5
6. $\frac{1}{7}$	6
7. $\frac{1}{8}$	7
8. $\frac{1}{9}$	8
9. $\frac{1}{10}$	9
10. $\frac{1}{11}$	10
11. $\frac{1}{12}$	11
12. $\frac{1}{13}$	12
13. $\frac{1}{14}$	13
14. $\frac{1}{15}$	14
15. $\frac{1}{16}$	15
16. $\frac{1}{17}$	16
17. $\frac{1}{18}$	17
18. $\frac{1}{19}$	18
19. $\frac{1}{20}$	19
20. $\frac{1}{21}$	20
21. $\frac{1}{22}$	21
22. $\frac{1}{23}$	22
23. $\frac{1}{24}$	23
24. $\frac{1}{25}$	24
25. $\frac{1}{26}$	25
26. $\frac{1}{27}$	26
27. $\frac{1}{28}$	27
28. $\frac{1}{29}$	28
29. $\frac{1}{30}$	29
30. $\frac{1}{31}$	30
31. $\frac{1}{32}$	31
32. $\frac{1}{33}$	32
33. $\frac{1}{34}$	33
34. $\frac{1}{35}$	34
35. $\frac{1}{36}$	35
36. $\frac{1}{37}$	36
37. $\frac{1}{38}$	37
38. $\frac{1}{39}$	38
39. $\frac{1}{40}$	39
40. $\frac{1}{41}$	40
41. $\frac{1}{42}$	41
42. $\frac{1}{43}$	42
43. $\frac{1}{44}$	43
44. $\frac{1}{45}$	44
45. $\frac{1}{46}$	45
46. $\frac{1}{47}$	46
47. $\frac{1}{48}$	47
48. $\frac{1}{49}$	48
49. $\frac{1}{50}$	49
50. $\frac{1}{51}$	50
51. $\frac{1}{52}$	51
52. $\frac{1}{53}$	52
53. $\frac{1}{54}$	53
54. $\frac{1}{55}$	54
55. $\frac{1}{56}$	55
56. $\frac{1}{57}$	56
57. $\frac{1}{58}$	57
58. $\frac{1}{59}$	58
59. $\frac{1}{60}$	59
60. $\frac{1}{61}$	60
61. $\frac{1}{62}$	61
62. $\frac{1}{63}$	62
63. $\frac{1}{64}$	63
64. $\frac{1}{65}$	64
65. $\frac{1}{66}$	65
66. $\frac{1}{67}$	66
67. $\frac{1}{68}$	67
68. $\frac{1}{69}$	68
69. $\frac{1}{70}$	69
70. $\frac{1}{71}$	70
71. $\frac{1}{72}$	71
72. $\frac{1}{73}$	72
73. $\frac{1}{74}$	73
74. $\frac{1}{75}$	74
75. $\frac{1}{76}$	75
76. $\frac{1}{77}$	76
77. $\frac{1}{78}$	77
78. $\frac{1}{79}$	78
79. $\frac{1}{80}$	79
80. $\frac{1}{81}$	80
81. $\frac{1}{82}$	81
82. $\frac{1}{83}$	82
83. $\frac{1}{84}$	83
84. $\frac{1}{85}$	84
85. $\frac{1}{86}$	85
86. $\frac{1}{87}$	86
87. $\frac{1}{88}$	87
88. $\frac{1}{89}$	88
89. $\frac{1}{90}$	89
90. $\frac{1}{91}$	90
91. $\frac{1}{92}$	91
92. $\frac{1}{93}$	92
93. $\frac{1}{94}$	93
94. $\frac{1}{95}$	94
95. $\frac{1}{96}$	95
96. $\frac{1}{97}$	96
97. $\frac{1}{98}$	97
98. $\frac{1}{99}$	98
99. $\frac{1}{100}$	99
100. $\frac{1}{101}$	100

Address

Water is delivered by— 1. Private System; 2. Ditch Company; 3. State Project; 4. Federal Project; 5. Irrigation District

NOTE: R—Denotes Regular Irrigation. F—Flood Irrigation.

Adequate Supply: Yes No Explain.
Remarks Alfalfa Valley Irr. Dist.
 Gerald Emerson

13. Lee

Sec. 29	SESE	29.20	Yes
	SWSE	28.61	Yes
Sec. 32	SENE	25.08	Yes
	SENE	40.00	Yes
	SENE	39.37	Yes
	SENE	30.00	Yes
	SWNE	22.14	Yes
	SENE	28.00	Yes

River Basin

Information From:
Mr. Bremer

6	5	4	3	2	1
7	8	9	10	11	12
13	14	15	16	17	18
19	20	21	22	23	24
25	26	27	28	29	30
31	32	33	34	35	36

Land Ownership

.....

.....

County

T. 335 R. 20E Plat. No. 44

MONTANA WATER RESOURCES BOARD

Photo No. 6R-76

Water Resources Survey

13v 1005v

Legal Land Owner John & Lucretia Brunner Address

Operator Samuel Address Chinook

Water is delivered by:— 1. Private System; 2. Ditch Company; 3. State Project; 4. Federal Project; 5. Irrigation District

NOTE: R—Denotes Regular Irrigation. F—Flood Irrigation.

Adequate Supply: Yes		No		Explain	
Remarks	Alfalfa Valley Irr. Dist.			In Est.	Zurich Irr. Dist.
Joseph E. & Lucila Brummer	Sec. 30	NENE	22.51	Yes	Gerald Brummer
		NUNE	39.86	Yes	Sec. 31 NENE - N. of E. Pk. Cr.-10.00-Yes
		SENE	35.12	Yes	(Battle)
		SENE	31.73	Yes	

River Basin

Information From:

Mr. Brunner

Also in: Plat No.	Twp.	Rge.	Plat No.	Twp.	Rge.	Plat No.	Twp.	Rge.
Plat No.	Twp.	Rge.	Plat No.	Twp.	Rge.	Plat No.	Twp.	Rge.

6	5	4	3	2	1
7	8	9	10	11	12
13	17	16	15	14	13
19	20	21	22	23	24
26	29	28	27	26	25
31	32	33	34	35	36

Land Ownership

Farm Checked: Date 6-16-66...

MONTANA WATER RESOURCES BOARD

Photo No 68-75

Water Resources Survey

By Larry

Legal Land Owner: Gerald & Dorothy Frumper

Address.....

Operator..... John Bremer

Address Chinook

Water is delivered by:— 1. Private System;

2. Ditch Company;

3. State Project;

4. Federal Project;

5. Irrigation District

[illegible]

NOTE: R—Denotes Regular Irrigation. F—Flood Irrigation.

Adequate Supply:	Yes	No	Explain
1. <u>Water</u>			
2. <u>Electricity</u>			
3. <u>Gas</u>			
4. <u>Other</u>			

Remarks	alfalfa Valley, Ing. Dist.
---------	----------------------------

Gerald Brummer

Sec. 32

RWSN

16. 68.

Yes

W. John & Meredith Brunner

NEWS

39.14

Yes

SE,SW

10.58

Yes.

SNEH

14.20

Yes

NWSE

16.74

Yes

River Basin

Information From:
Mr. Bremner

Also in:	Plat No.	Twp.	Rge.	Plat No.	Twp.	Rge.	Plat No.	Twp.	Rge.
	Plat No.	Twp.	Rge.	Plat No.	Twp.	Rge.	Plat No.	Twp.	Rge.

6	5	4	3	2	1
7	8	9	10	11	12
18	17	16	15	14	13
19	20	21	22	23	24
30	29	28	27	26	25
31	32	33	34	35	36

Land Ownership

County: _____ Name: _____

T. 33S. R. 20E Plat. No. 44.....

MONTANA WATER RESOURCES BOARD

Photo No. 68-71

Water Resources Survey

By LEWIS

Legal Land Owner: Nellie Christensen Address: Chinook

Operator Peter Wadish Address Chinook

Water is delivered by:— 1. Private System; 2. Ditch Company; 3. State Project; 4. Federal Project; 5. Irrigation District

[illegible]

NOTE: R—Denotes Regular Irrigation. F—Flood Irrigation.

Adequate Supply: Yes..... No..... Explain.....

Remarks	English Trl. Dist. See Peter Wadish form for water
---------	--


River Basin

Also in: Plat No.	Twp.	Rge.	Plat No.	Twp.	Rge.	Plat No.	Twp.	Rge.
Plat No.	Twp.	Rge.	Plat No.	Twp.	Rge.	Plat No.	Twp.	Rge.

Information From:

Mr. Wadish

6	6	4	8	2	1
7	8	9	10	11	12
18	17	16	15	14	13
19	20	21	22	23	24
30	29	28	27	26	25
31	32	33	34	35	36



Land Ownership

County. Elaine

T 371 R 30E Plat No. 44...

Farm Checked: Date... 6-17-66

MONTANA WATER RESOURCES BOARD
Water Resources Survey

Photo No. 6P-72-73

By LARRY

Legal Land Owner..... Rueben & Solomon Donis

Address Chinook

Operator..... Same.

Address.

Water is delivered by:— 1. Private System; 2. Ditch Company; 3. State Project; 4. Federal Project; 5. Irrigation District

NOTE: R—Denotes Regular Irrigation. F—Flood Irrigation.

Adequate Supply: Yes..... No..... Explain.....

Remarks... Zurich, Ixx. Dist.

Location	Sec.	Area	Value	Yes
Reuben & Solomon Jones	26	SWNW	34.20	Yes
		NWSW	39.10	Yes
		SESW	29.80	Yes
		NESW	39.10	Yes
		SWNW	20.80	Yes

Sec. 27	SENE	31.30	Yes
	NENE	5.60	Yes

River Basin

Information From:

Mr. Donis

Also in: Plat No.	Twp.	Rge.	Plat No.	Twp.	Rge.	Plat No.	Twp.	Rge.
Plat No.	Twp.	Rge.	Plat No.	Twp.	Rge.	Plat No.	Twp.	Rge.

6	5	4	3	2	1
7	8	9	10	11	12
18	17	16	15	14	13
19	20	21	22	23	24
30	29	28	27	26	25
31	32	33	34	35	36

Land Ownership

5. Irrigation District

Mr. Carlson

5	6	4	2	2	1
7	8	9	10	11	12
18	17	16	15	14	13
19	20	21	22	23	24
29	29	28	27	26	25
31	32	33	34	35	36

Land Ownership

County Maine

Photo No. 68-73771

Water Resources Survey

By _____ Date _____

Address.....Zurich

Address

Water is delivered by:— 1. Private System; 2. Ditch Company; 3. State Project; 4. Federal Project; 5. Irrigation District

NOTE: R—Denotes Regular Irrigation. F—Flood Irrigation.

Remarks

Zurich Inv. Dist.	14.14
	16.70
	34.00
	10.70
	17.00

River Basin

Also in: Plat No. 45 Twp. 33N Rge. 21E Plat No. Twp. Rge. Plat No. Twp. Rge.
Plat No. Twp. Rge. Plat No. Twp. Rge. Plat No. Twp. Rge.

Information From:

William Brugge

6	5	4	3	2	1
7	8	9	10	11	12
18	17	16	15	14	13
19	20	21	22	23	24
30	29	28	27	26	25
31	32	33	34	35	36

Land Ownership

Country

7.1.2.16

T-338 R-454

Plat. No. 44

Farm Checked, Date 5-12-66

MONTANA WATER RESOURCES BOARD
Water Resources Survey

Photo No. 6R-71

By _____ 1006

Legal Land Owner William S. Joan Brugge

Address.....Zürich

Operator Seams:

Address.

Water is delivered by:— 1. Private System;

2. Ditch Company;

3. State Project;

4. Federal Project;

5. Irrigation District

NOTE: R—Denotes Regular Irrigation. F—Flood Irrigation.

Adequate Supply:	Yes	No	Explain
Remarks			

Zurich Inn, East.	34.30
	27.00
	20.00
	21.10
	21.30
	21.00

River Basin

Also in: Plat No.	Twp.	Rge.	Plat No.	Twp.	Rge.	Plat No.	Twp.	Rge.
Plat No.	Twp.	Rge.	Plat No.	Twp.	Rge.	Plat No.	Twp.	Rge.

Information From:

WILLIAM DENGGE

6	5	4	3	2	1
7	8	9	10	11	12
18	17	16	15	14	13
19	20	21	22	23	24
29	28	27	26	25	
31	32	33	34	35	36

Land Ownership

.....

.....

County..... Maine.....

T. 233, R. 39E, Plat. No. 44.

Farm Checked: Date 6-21-66

MONTANA WATER RESOURCES BOARD

Photo No. 65-73-74

Water Resources Survey

Bv Larry

Legal Land Owner Raymond T. Finley

Address.. Chinook Pt., 1

Operator..... Same.....

Address.....

Water is delivered by:— 1. Private System; 2. Ditch Company; 3. State Project; 4. Federal Project; 5. Irrigation District

App. No. Decree No.	NAME OF APPROPRIATOR TO WHOM DECREED	NAME OF STREAM	Date App. Date Priority	Miner's Inches	In Use	NAME OF DITCH (Water Delivered By)	No.	R/F	Present Irr. Acres	Irrigable Acres
	See Dist Paradise Valley Irr. List.	Milk River			Yes	Paradise Valley Ditch	5	R	158	
A-745	Fred Bosch et al	(N. Fk. Milk River) Battle Creek	3-22-96	1660	No					
A-746	John Cook et al	(N. Fk. Milk River) Battle Creek	10-18-95	1500	No					
A-737	Henry & Fred Bosch	(N. Fk. Milk River) Battle Creek	5-3-96	640	No					
A-744	Cooks Irr. Co.	(N. Fk. Milk River) Battle Creek	10-30-03	2080	No					

NOTE: R—Denotes Regular Irrigation. F—Flood Irrigation.

Adequate Supply: Yes..... No..... Explain.....

Remarks	Paradise Valley Irr. Dist.
---------	----------------------------

Raymond Finley	Sec. 32	NESE	4.40	Yes
----------------	---------	------	------	-----

.....

.....

SESW	20.00	Yes
------	-------	-----

[illegible][illegible]

Year	1990	1991	1992	1993	1994	1995	1996	1997	1998	1999	2000	2001	2002	2003	2004	2005	2006	2007	2008	2009	2010	2011	2012	2013	2014	2015	2016	2017	2018	2019	2020	2021	2022	2023	2024	2025	2026	2027	2028	2029	2030	2031	2032	2033	2034	2035	2036	2037	2038	2039	2040	2041	2042	2043	2044	2045	2046	2047	2048	2049	2050	2051	2052	2053	2054	2055	2056	2057	2058	2059	2060	2061	2062	2063	2064	2065	2066	2067	2068	2069	2070	2071	2072	2073	2074	2075	2076	2077	2078	2079	2080	2081	2082	2083	2084	2085	2086	2087	2088	2089	2090	2091	2092	2093	2094	2095	2096	2097	2098	2099
1990	1991	1992	1993	1994	1995	1996	1997	1998	1999	2000	2001	2002	2003	2004	2005	2006	2007	2008	2009	2010	2011	2012	2013	2014	2015	2016	2017	2018	2019	2020	2021	2022	2023	2024	2025	2026	2027	2028	2029	2030	2031	2032	2033	2034	2035	2036	2037	2038	2039	2040	2041	2042	2043	2044	2045	2046	2047	2048	2049	2050	2051	2052	2053	2054	2055	2056	2057	2058	2059	2060	2061	2062	2063	2064	2065	2066	2067	2068	2069	2070	2071	2072	2073	2074	2075	2076	2077	2078	2079	2080	2081	2082	2083	2084	2085	2086	2087	2088	2089	2090	2091	2092	2093	2094	2095	2096	2097	2098	2099	

4.0	0.1	F	NESE	12.00	185
			NESE	3.00	185

ARISE	5.00	YES
MURDER	1.10	YES

NAME	DOB	SSN	STATUS	REASON FOR DEPORTATION	DATE OF DEPORTATION	DATE OF REENTRY	REMARKS
JAMES A. BROWN	01-18-1965	1-18-65	Yes	INADMISSIBLE UNDER INA 212(a)(2)(A)(i)	01-18-65	01-18-65	
MICHAEL J. WHITE	01-18-1965	1-18-65	No	ADMISSIBLE UNDER INA 212(a)(2)(A)(ii)	01-18-65	01-18-65	

[illegible]

.....This information from Mr. Roy Finley, Norther to Raymond, who told me this waste of money and had no time for it.

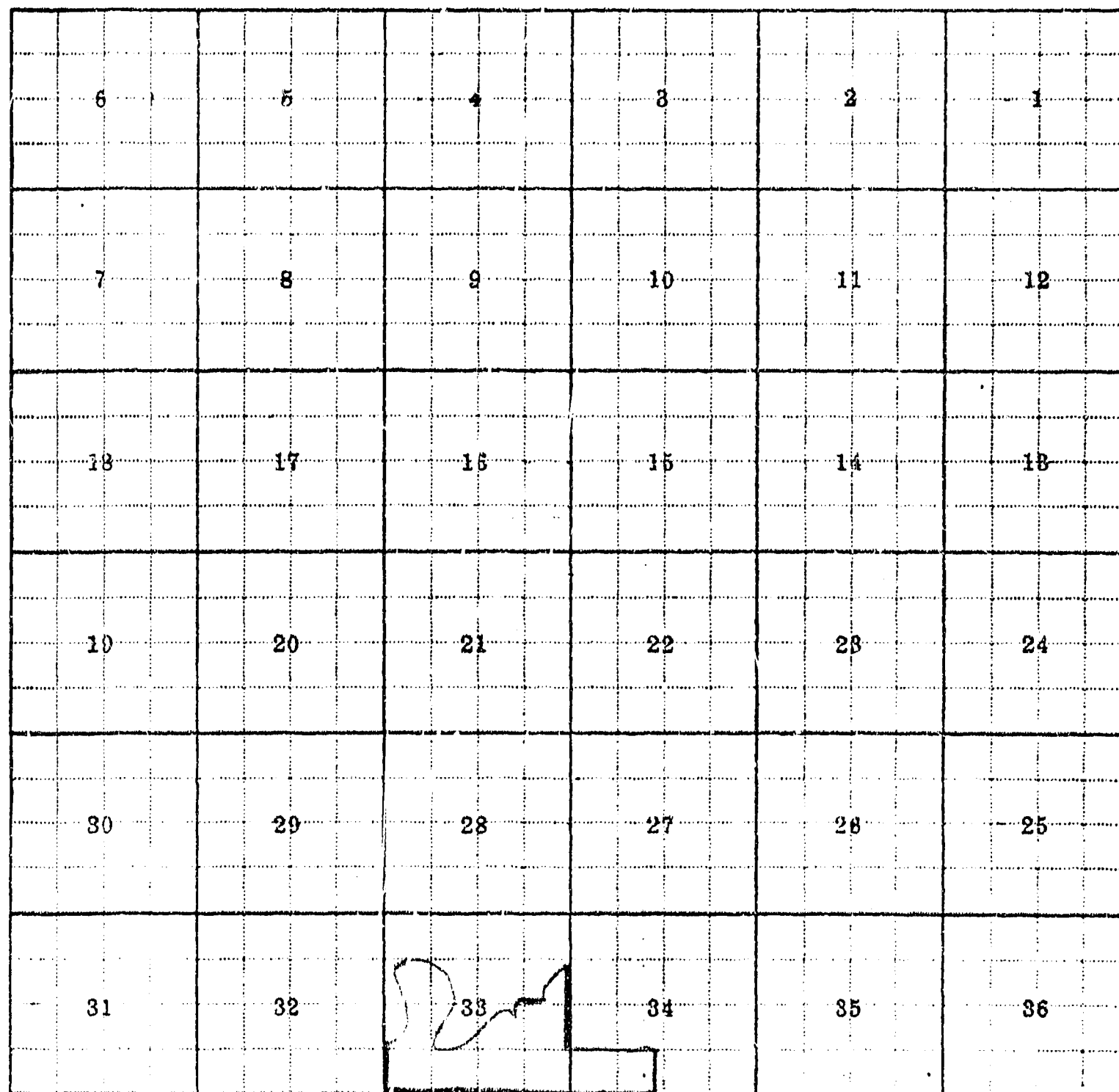
River Basin

[illegible][illegible]

Plat No.	Iwp.	Rge	Plat No.	Iwp.	Rge	Plat No.	Iwp.	Rge	Mr. Roy Finley
----------	------	-----	----------	------	-----	----------	------	-----	----------------

Information From:

..... Mr. Rev. Finley.....



Land Ownership

County: Elaine

T. 23N. R. 20E. Plat No. 44

Farm Checked: Date 6-16-66

MONTANA WATER RESOURCES BOARD
Water Resources Survey

Photo No. 6R-75

Bv Larry

Legal Land Owner Boy France

Address.....Chinook

Operator Same

Address.

Water is delivered by:— 1. Private System; 2. Ditch Company; 3. State Project; 4. Federal Project; 5. Irrigation District

NOTE: R--Denotes Regular Irrigation. F--Flood Irrigation.

Adequate Supply:	Yes	No	Explain:
1. <u>Water</u>			
2. <u>Electricity</u>			
3. <u>Gas</u>			
4. <u>Other</u>			

Remarks

Alfalfa Valley Irr. Dist.

Roy A. & Elizabeth France Sec. 29 NWSE 19.55
NESE

River Basin

Information From:

Mr...Bremner/neighbor

Also in: Plat No.	Twp.	Rge.	Plat No.	Twp.	Rge.	Plat No.	Twp.	Rge.
Plat No.	Twp.	Rge.	Plat No.	Twp.	Rge.	Plat No.	Twp.	Rge.

6	6	4	8	2	1
7	8	9	10	11	12
18	17	16	15	14	13
19	20	21	22	23	24
30	29	28	27	26	25
31	32	33	34	35	36

Land Ownership

F-2-A

County Blaine

T22N R 20E

Plat No. 44

Farm Checked, Date 6-17-66

MONTANA WATER RESOURCES BOARD

Photo No. 6P-73-74-PR-190/191

Water Resources Survey

By Larry

98-192/193/194-21/22/23/24

Legal Land Owner Flynn Bros

Address Chislock

Operator Same

Address

Water is delivered by 1. Private System;

2. Ditch Company;

3. State

4. Federal Project;

5. Irrigation District

APP. No. Decree No.	NAME OF APPROPRIATOR TO WHOM DECREED	NAME OF STREAM	Date App. Date Priority	Miner's Inches	In Use	NAME OF DITCH (Water Delivered By)	No.	R/F	Present Irr. Acres	Irrigable Acres
See Dist	Alfalfa Valley Irr. Dist.	Milk River			Yes	Alfalfa Valley Ditch	5	R	152	11
See Dist	Zurich Irr. Dist.	Milk River			Yes	Zurich Ditch	5	R	180	
A-1126	Sarah J. Thornbar	Shanikot Gulch	9-21-94	1000	No					
A-1044	Albert C. Renne	Reed Gulch	5-19-11	400	Stock					
A-374	John Flynn	Correll Gulch	1-29-10	200	Stock	Flynn Ditches (not in use)				

NOTE: R—Denotes Regular Irrigation F—Flood Irrigation.

Adequate Supply: Yes No Explain

Remarks Alfalfa Valley Irr. Dist.

Zurich Irr. Dist.

Flynn Bros. Sec. 27

W1SW 11.00

Yes

Floyd & Chauncey Flynn

Sec. 27

N1SW

24.80

Yes

N1NE

.59

Yes

S1NW

14.12

Yes

E. of Cr.

S1NW

11.30

Yes

Sec. 28

N1NE

.55

Yes

N1NE

12.50

Yes

N1NE

.55

Yes

S1NE

38.80

Yes

S1NE

16.42

Yes

N1SW

9.00

Yes

S1W

22.40

Yes

Sec. 28

N1NE

32.10

Yes

N1SE

19.57

Yes

E. of Cr.

N1NE

23.10

Yes

N1SE

26.24

Yes

E. of Cr.

S1NE

4.00

Yes

E. of Cr.

S1NE

15.80

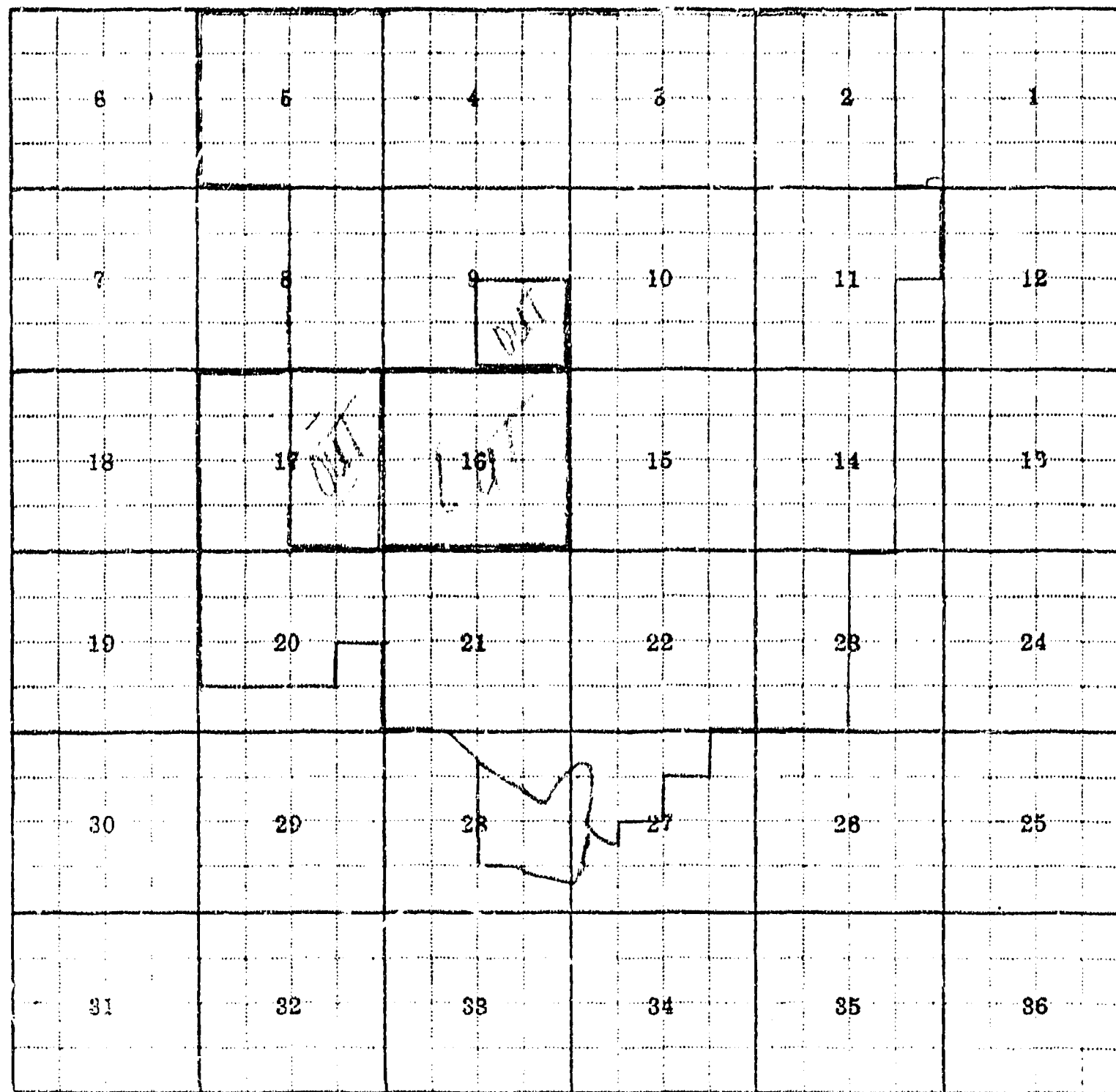
Yes

River Basin

Information From:

Mr. Flynn

Also in: F. No.	Twp.	Rge.	Plat No.	Twp.	Rge.	Plat No.	Twp.	Rge.
Plat No.	Twp.	Rge.	Plat No.	Twp.	Rge.	Plat No.	Twp.	Rge.



Land Ownership

F&A

County: Blaine

T 22N R 20E Plat No. 44

Farm Checked Date: 6-11-66

MONTANA WATER RESOURCES BOARD

Photo No. 65-72/73

Water Resources Survey

By: Larry

Legal Land Owner: Roy E. & Sarah Finley

Address: Chinook

Operator: Same

Address:

Water is delivered by: 1. Private System;

2. Ditch Company;

3. State Project;

4. Federal Project;

5. Irrigation District

App. No. Decree No.	NAME OF APPROPRIATOR TO WHOM DECREED	NAME OF STREAM	Date App. Date Priority	Miner's Inches	In Use	NAME OF DITCH (Water Delivered By)	No.	R-F	Present Irr. Acres	Irrigable Acres
See List	Paradise Valley Irr. Dist.	Milk River			Yes	Paradise Valley Ditch	5	R	172	
A-745	Fred Bosch et al	(N. Fk. Milk River) Battle Creek	3-22-96	1660	No					
A-746	John Cook et al	(N. Fk. Milk River) Battle Creek	10-18-95	1500	No					

NOTE: R--Denotes Regular Irrigation. F--Flood Irrigation.

Adequate Supply: Yes No Explain
Remarks

Paradise Valley Irr. Dist.

Roy Finley	Sec. 34	NESW	12.81	Yes
		NWSW	18.19	Yes
		NESE	11.47	Yes
		NWSE	6.40	Yes
	Sec. 35	NWSW	12.17	Yes
	Sec. 34	SSES	21.30	Yes
		SWSE	38.91	Yes

River Basin

Also in: Plat No.	Twp.	Rge	Plat No.	Twp.	Rge	Plat No.	Twp.	Rge
Plat No.	Twp.	Rge	Plat No.	Twp.	Rge	Plat No.	Twp.	Rge

Information From:

Mr. Finley

6	6	4	8	2	1
7	8	9	10	11	12
18	17	16	15	14	13
19	20	21	22	23	24
30	29	28	27	26	25
31	32	33	34	35	36

Land Ownership

County Blaine

T 33N...R 20E... Plat No. 44...

Farm Checked: Date 6-20-66

MONTANA WATER RESOURCES BOARD
Water Resources Survey

Photo No. 98-189

By..... Larry.....

Legal Land Owner Loretta Gordon Address

Operator.	Same.	Address.
.....

Water is delivered by:-- 1. Private System; 2. Ditch Company; 3. State Project; 4. Federal Project; 5. Irrigation District

NOTE: R—Denotes Regular Irrigation. F—Flood Irrigation.

Adequate Supply:	Yes	No	Explain.
Remarks			

River Basin

Information From:

Field Check

Also in: Plat No.	Twp.	Rge	Plat No.	Twp.	Rge	Plat No.	Twp.	Rge
Plat No.	Twp.	Rge	Plat No.	Twp.	Rge	Plat No.	Twp.	Rge

6	5	4	3	2	1
7	8	9	10	11	12
18	17	16	15	14	13
19	20	21	22	23	24
30	29	28	27	26	25
31	32	33	34	35	36

Land Ownership

F-1-A

County Flathead


T 22N R 20E Plat No. 44

Form Checked: Date 6-17-66

MONTANA WATER RESOURCES BOARD Water Resources Survey

Photo No 6B-73

By Larry



Legal Land Owner: Wm. Herter

Address

Operator Milt (Coyne)

Address Chinook

Water is delivered by— 1. State S. 2. Ditch Company 3. State Project 4. Federal Project 5. Irrigation District

App. No. Decree No.	NAME OF APPROPRIATOR TO WHOM DECREE	NAME OF STREAM	Date App. Date Priority	Miner's Inches	In Use	NAME OF DITCH (Water Delivered By)	No.	R-F	Present Irr. Acres	Irrigable Acres
See Dist.	Alfalfa Valley Irr. Dist.	Milk River			Yes	Alfalfa Valley Ditch & Cox-Neibach Pump	5	R	17	
A-742	John W. Clark et al	(N. Fork Milk River) Battle Creek	9-10-95	5000	No					

NOTE: R--Denotes Regular Irrigation. F--Flood Irrigation.

Adequate Supply: Yes No Explain

Remarks

Alfalfa Valley Irr. Dist.
 Wm. F. Herter Sec. 27 W. SW 47.52 In Use
 & Milton O. Cox Yes

River Basin

Also in: Plat No.	Twp.	Rge	Plat No.	Twp.	Rge	Plat No.	Twp.	Rge
Plat No.	Twp.	Rge	Plat No.	Twp.	Rge	Plat No.	Twp.	Rge

Information From:

Mr. Coy

5	6	4	8	2	1
7	8	9	10	11	12
18	17	16	15	14	13
19	20	21	22	23	24
30	29	28	27	28	25
31	32	33	34	35	36

Land Ownership

County.....Elaine.....

Photo No. 6R-74-75

Farm Checked: Date 6-16-68.....

By Larry

Legal Land Owner Gordon & Lloyd Jamison Address

Operator.....Clinton H. Martin (buying).....Address.....Chinook.....

Water is delivered by:— 1. Private System; 2. Ditch Company; 3. State Project; 4. Federal Project; 5. Irrigation District

NOTE: R—Denotes Regular Irrigation. F—Flood Irrigation.

Adequate Supply: Yes No Explain

Remarks	Alfalfa Valley Irr. Dist.	In Use	Enrich Irr. List
---------	---------------------------	--------	------------------

Jamison Bros.	Sec. 29	NENE	15.18	Yes	Gordon & Floyd Jamison
---------------	---------	------	-------	-----	------------------------

% Clinton H. Martin	SENW	33.90	Yes	Clinton Martin
---------------------	------	-------	-----	----------------

SWNW	25.45	Yes	Sec. 29 WNW N. of Cr.	21.00	Yes
------	-------	-----	-----------------------	-------	-----

NAME	AGE	SEX	STATUS	RELATIONSHIP	REMARKS
NAME	6.75	Yes			

.....SINE 25.20 Yes.....

SENE	40.00	Yes
WAGE	24.00	No

NAME	24.60	Yes
NAME	21.40	No

Symbol	Price	Volume	Change
NWSE	21.43	Yes	
NWSE	14.50	"	

NESH	14.78	Yes
NASH	0.26	"

NAME	DATE	YES
6 - 22	12-22	Y

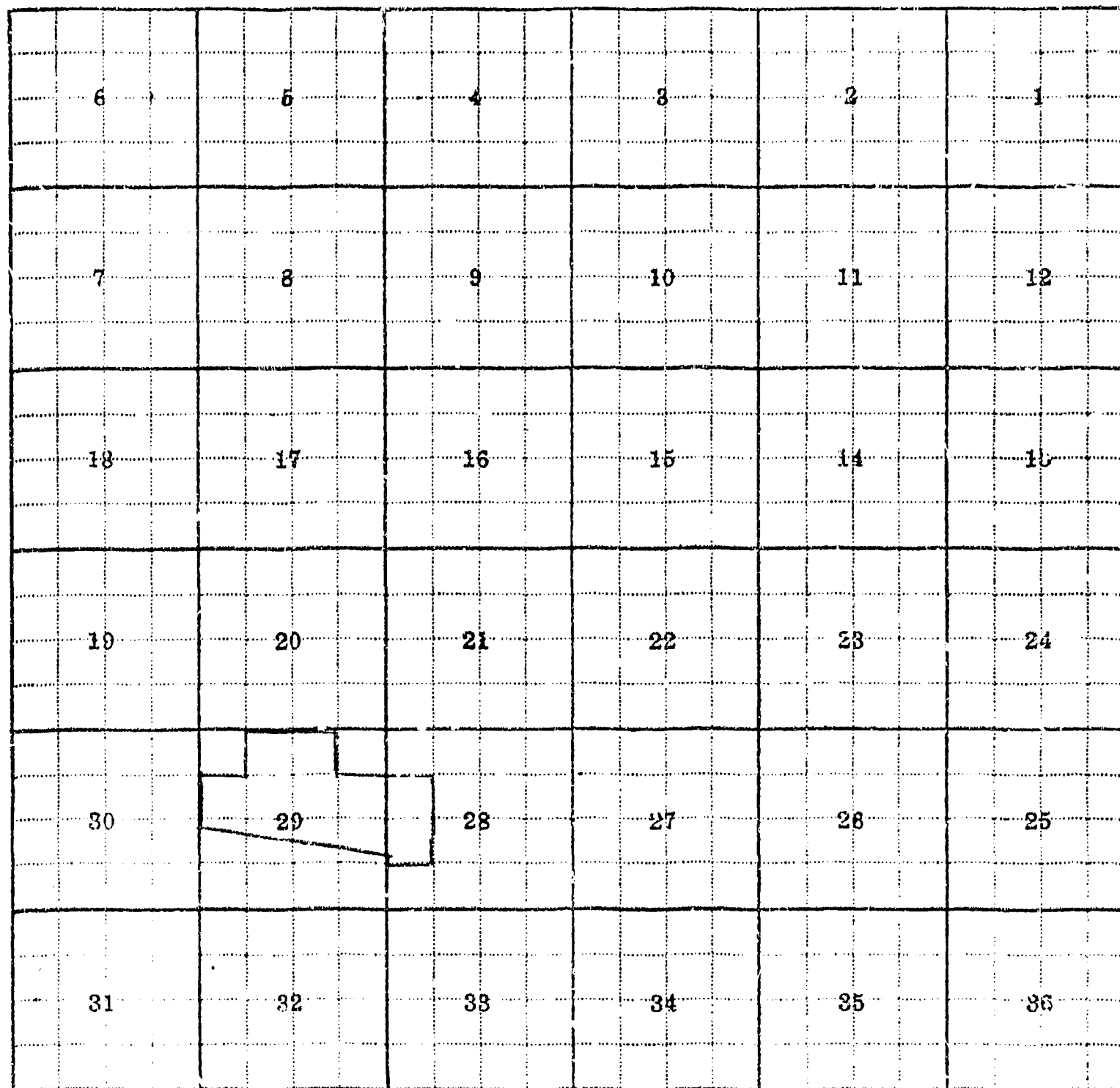
Sec. 28	SWNE	40.00	Yes	
	WASH			River Basin

..... NWSN 32.87 Yes River Basin

Also in. Plat No.	Twp.	Rge.	Plat No.	Twp.	Rge.	Plat No.	Twp.	Rge.	Information From:
-------------------	------	------	----------	------	------	----------	------	------	-------------------

Plat No.	Twp.	Rge.	Plat No.	Twp.	Rge.	Plat No.	Twp.	Rge.	Mr. Martin
----------	------	------	----------	------	------	----------	------	------	------------

Information From:
Mr. Martin



Land Ownership