

County Yellowstone

T 33N R 31E Plat No. 49

Farm Checked: Date 1-23-66

MONTANA WATER RESOURCES BOARD
Water Resources Survey

Photo No. WB-67, 68

By John A. Nelson

Legal Land Owner: Kansas City Livestock Co. (Fred Feard, Billings)

Address

Operator: John A. Nelson

Address

Water is delivered by: 1. Private System; 2. Ditch Company; 3. State Project; 4. Federal Project; 5. Irrigation District

App. No. / Decree No.	NAME OF APPROPRIATOR TO WHOM DECREED	NAME OF STREAM	Date App. / Priority	Miles / Inches	In Use	NAME OF DITCH (Water Delivered By)	No.	R/F	Present Irr. Acres	Irrigable Acres
A-470	Harvey L. Reigel	Fifteen Mile Coulee	3-7-06	400	No part					
A-318	Emil Nelson	Murphy Coulee	4-6-02	200	} Yes	Seamans Dam & Flood Dikes	1	F	158	
A-1427	James Moore	Large Coulee	5-25-97	1000						
A-1434	John Palm	Certain Coulee	8-27-02	800						
A-1432	Emil Nelson	Certain Coulee	10-2-05	200						
A-1435	John Palm	Certain Coulee	8-1-03	800						
A-452	Frank Moore	Dry Coulee Cr.	1-12-97	400	} Yes	Flood Dikes	1	F		
See Dist		Milk River								

NOTE: R—Denotes Regular Irrigation F—Flood Irrigation.

Adequate Supply: Yes No Explain

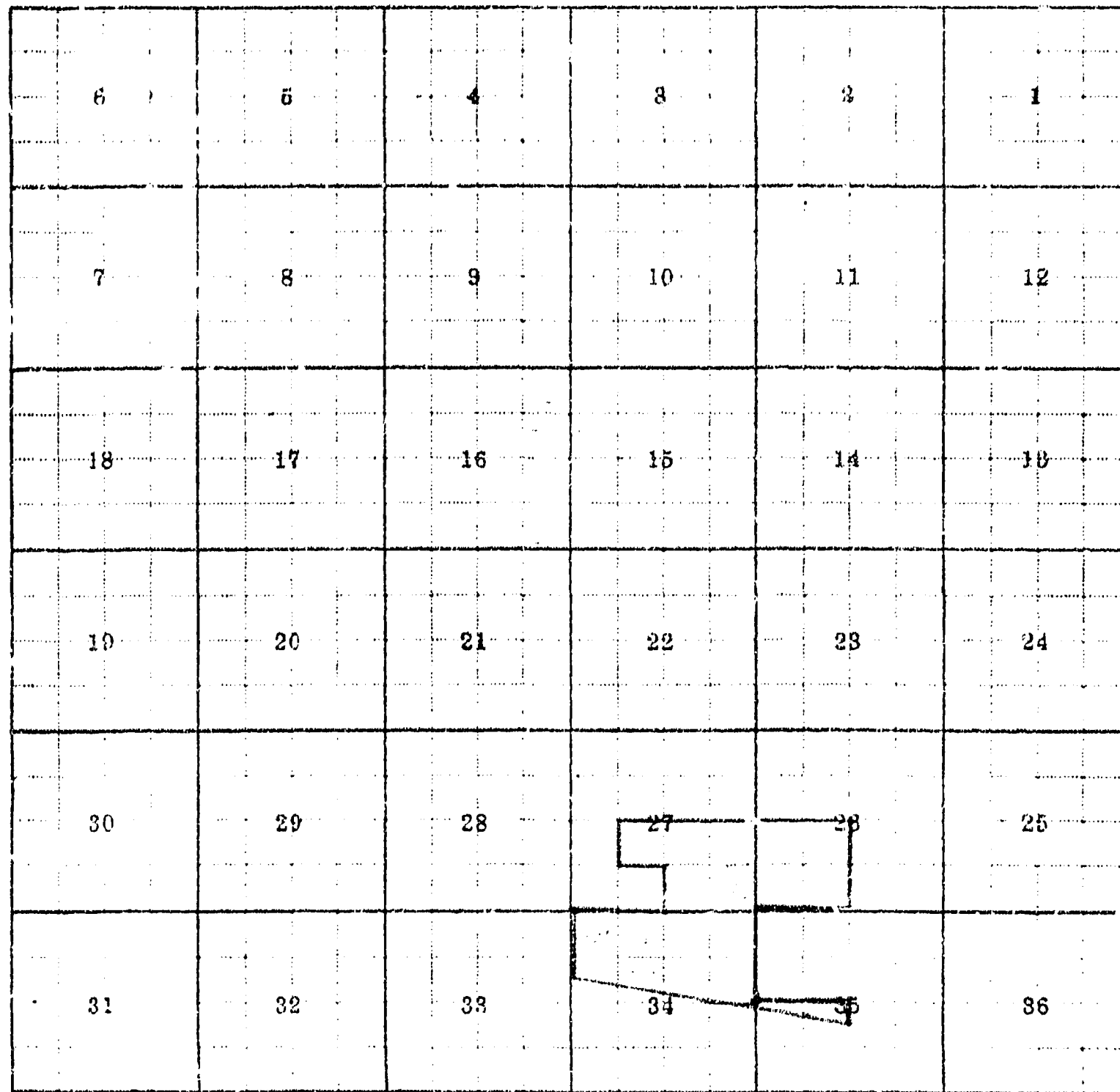
Remarks Zurich Irr. Dist. 20.00
36.70
37.90
36.60
23.00
40.00

River Basin

Also in: Plat No. <u> </u> Twp. <u> </u> Rge. <u> </u>	Plat No. <u> </u> Twp. <u> </u> Rge. <u> </u>	Plat No. <u> </u> Twp. <u> </u> Rge. <u> </u>	Plat No. <u> </u> Twp. <u> </u> Rge. <u> </u>
---	--	--	--

Information From:

John A. Nelson



Land Ownership

.....

.....

.....

FA-A

County: Blaine

T. 23N R. 21E Plat No. 55

Farm Checked: Date 5-20-62

MONTANA WATER RESOURCES BOARD
Water Resources Survey

Photo No. 6R-79

By: Fete

Legal Land Owner: E. W. Lockett

Address: Zurich

Operator: Same

Address:

Water is delivered by: 1. Private System; 2. Ditch Company; 3. State Project; 4. Federal Project; 5. Irrigation District

App. No. Decree No.	NAME OF APPROPRIATOR TO WHOM DECREED	NAME OF STREAM	Date App. Date Priority	Miner's Inches	In Use	NAME OF DITCH (Water Delivered By)	No.	R/F	Present Irr. Acres	Irrigable Acres
A-651	M. Anderson & H. Winter	Milk River	10-10-00	4,000						
A-723	Lerry & Julia Wyrkoop	Milk River	7-18-06	480						
See List		Milk River			Yes	Pleasant Valley Canal	5	R	46	
*179R-1785		Milk River				Lockett Pump	5	R	6	

NOTE: R--Denotes Regular Irrigation. F--Flood Irrigation.

Adequate Supply: Yes No Explain
Remarks

Paradise Valley Irr. Dist. 25.60
8.30

* Contract No. 1 179R-1785 for water by pump from Milk River Project U.S.E.R. for 10 acres

River Basin

Also in: Plat No. 55	Twp. 22N	Rge. 21E	Plat No.	Twp.	Rge.	Plat No.	Twp.	Rge.
Plat No.	Twp.	Rge.	Plat No.	Twp.	Rge.	Plat No.	Twp.	Rge.

Information From:
E. W. Lockett

6	5	4	3	2	1
7	8	9	10	11	12
13	14	15	16	17	18
19	20	21	22	23	24
25	26	27	28	29	30
31	32	33	34	35	36

Land Ownership

.....

.....

.....

F-1-A

County Flaiv

T. 21N R. 21E Plat No. 45

Farm Checked Date 5-1-65

MONTANA WATER RESOURCES BOARD

Photo No. 68-65

Water Resources Survey

By late

Legal Land Owner Montana, State of Address

Operator Address

Water is delivered by:— 1. Private System; 2. Ditch Company; 3. State Project; 4. Federal Project; 5. Irrigation District

App. No. Decree No.	NAME OF APPROPRIATOR TO WHOM DECREED	NAME OF STREAM	Date App. Date Priority	Miner's Inches	In Use	NAME OF DITCH (Water Delivered By)	No.	R/F	Present Irr. Acres	Irrigable Acres
See List		<u>Milk River</u>			No	<u>Zurich Canal</u>	<u>5</u>	<u>R</u>		<u>155</u>

NOTE: R—Denotes Regular Irrigation. F—Flood Irrigation.

Adequate Supply: Yes No Explain
Remarks

River Basin

Also in: Plat No. Twp. Rge.	Plat No. Twp. Rge.	Plat No. Twp. Rge.	Plat No. Twp. Rge.	Plat No. Twp. Rge.
Plat No. Twp. Rge.	Plat No. Twp. Rge.	Plat No. Twp. Rge.	Plat No. Twp. Rge.	Plat No. Twp. Rge.

Information From:
field Survey

6	5	4	3	2	1
7	8	9	10	11	12
18	17	16	15	14	13
19	20	21	22	23	24
30	29	28	27	26	25
31	32	33	34	35	36

Land Ownership

.....

.....

County: Blaine

T. 33N. R. 11E Plat No. 45

Farm Checked: Date 5-23-65

MONTANA WATER RESOURCES BOARD

Photo No. 68-65

Water Resources Survey

By: Lett

Legal Land Owner: Harold & Christine Miller

Address: Harlan

Operator: Same

Address:

Water is delivered by:— 1. Private System; 2. Ditch Company; 3. State Project; 4. Federal Project; 5. Irrigation District

App. No. Decree No.	NAME OF APPROPRIATOR TO WHOM DECREED	NAME OF STREAM	Date App. Date Priority	Miner's Inches	In Use	NAME OF DITCH (Water Delivered By)	No.	R/F	Present Irr. Acres	Irrigable Acres
Sec Dist		Milk River			Yes	Zirich Canal	5	R	97	15

NOTE: R--Denotes Regular Irrigation. F--Flood Irrigation.

Adequate Supply: Yes No Explain
 Remarks: Zirich Irr. Dist. 29.74
 38.10
 20.00
 18.46

River Basin

Also in: Plat No. 46 Twp. 33N. Rge. 22E Plat No. Twp. Rge.	Plat No. Twp. Rge.	Plat No. Twp. Rge.	Plat No. Twp. Rge.
Plat No. 56 Twp. 32N. Rge. 22E Plat No. Twp. Rge.	Plat No. Twp. Rge.	Plat No. Twp. Rge.	Plat No. Twp. Rge.

Information From:
 Harold Miller

6	6	4	8	2	1
7	8	9	10	11	12
13	17	16	15	14	13
19	20	21	22	23	24
30	29	28	27	26	25
31	32	33	34	35	36

Land Ownership

County Blaine

T. 25N R. 31E Plat No. 45

Farm Checked: Date 5-17-66

MONTANA WATER RESOURCES BOARD

Photo No. 65-69

Water Resources Survey

By Pete

Legal Land Owner Harold Bergman Address Zurich

Operator Same Address

Water is delivered by:— 1. Private System; 2. Ditch Company; 3. State Project; 4. Federal Project; 5. Irrigation District

App. No. Decree No.	NAME OF APPROPRIATOR TO WHOM DECREED	NAME OF STREAM	Date App. Date Priority	Miner's Inches	In Use	NAME OF DITCH (Water Delivered By)	No.	R/F	Present Irr. Acres	Irrigable Acres
Sec Dist		Milk River			Yes	Zurich Canal	5	F	5	

NOTE: R—Denotes Regular Irrigation. F—Flood Irrigation.

Adequate Supply: Yes..... No..... Explain.....
Remarks.....

Zurich Irr. List. 4.65

River Basin

Also in: Plat No..... Twp..... Rge.....	Plat No..... Twp..... Rge.....	Plat No..... Twp..... Rge.....	Plat No..... Twp..... Rge.....
Plat No..... Twp..... Rge.....	Plat No..... Twp..... Rge.....	Plat No..... Twp..... Rge.....	Plat No..... Twp..... Rge.....

Information From:
Mrs. Bergman

6	5	4	3	2	1
7	8	9	10	11	12
18	17	16	15	14	13
10	20	21	22	23	24
30	29	28	27	26	25
31	<i>1</i> 32	33	34	35	36

Land Ownership

11A

County: Blaine

T. 22S R. 14E Plat No. 55

Farm Checked: Date 5-26-65

MONTANA WATER RESOURCES BOARD
Water Resources Survey

Photo No. 18-3

By: etc.

Legal Land Owner: Olga Mattet

Address:

Operator: Herman Friede

Address: Zurich

Water is delivered by: 1. Private System; 2. Ditch Company; 3. State Project; 4. Federal Project; 5. Irrigation District

App. No. Decree No.	NAME OF APPROPRIATOR TO WHOM DECREED	NAME OF STREAM	Date App. Date Priority	Miter's Inches	In Use	NAME OF DITCH (Water Delivered By)	No.	R/F	Present Irr. Acres	Irrigable Acres
A-551	E. Anderson & H. Winter	Milk River	10-10-06	4000						
A-723	Ferry & Julia Wynkoop	Milk River	2-13-06	480						
See list		Milk River				Paradise Valley Canal				
NO IRRIGATION THIS TW.										

NOTE: R—Denotes Regular Irrigation. F—Flood Irrigation.

Adequate Supply: Yes No Explain
Remarks

Paradise Valley Irr. Dist. 3.22
3.0

River Basin

Also in: Plat No. 55	Twp. 32N	Rge. 21E	Plat No.	Twp.	Rge.	Plat No.	Twp.	Rge.
Plat No.	Twp.	Rge.	Plat No.	Twp.	Rge.	Plat No.	Twp.	Rge.

Information From:
Herman Friede

6	6	4	8	2	1
7	8	9	10	11	12
13	17	16	15	14	13
19	20	21	22	23	24
30	29	28	27	28	25
31	32	33	34	35	36

Land Ownership

.....

.....

.....

6	5	4	3	2	1
7	8	9	10	11	12
18	17	16	15	14	13
19	20	21	22	23	24
30	29	28	27	26	25
31	32	33	34	35	36

Land Ownership

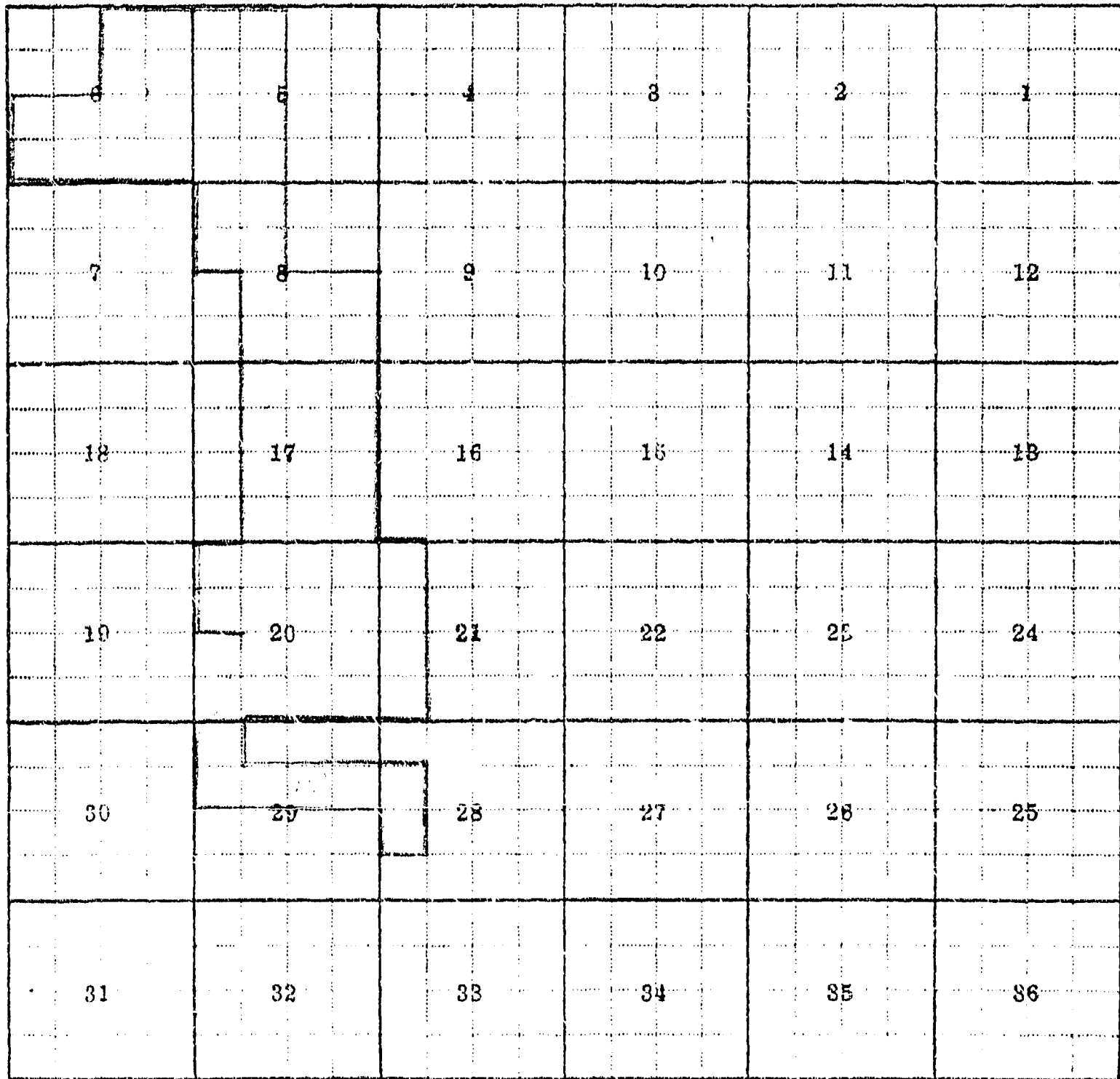
.....

.....

.....

6	5	4	3	2	1
7	8	9	10	11	12
18	17	16	15	14	13
19	20	21	22	23	24
30	29	28	27	26	25
31	32	33	34	35	36

Land Ownership



Land Ownership

6	5	4	3	2	1
7	8	9	10	11	12
18	17	16	15	14	13
19	20	21	22	23	24
30	29	28	27	26	25
31	32	33	34	35	36

Land Ownership

6	5	4	3	2	1
7	8	9	10	11	12
18	17	16	15	14	13
19	20	21	22	23	24
30	29	28	27	26	25
31	32	33	34	35	36

Land Ownership

.....

.....

.....

6	6	4	8	2	1
7	8	9	10	11	12
18	17	16	15	14	13
19	20	21	22	23	24
30	29	28	27	28	25
31	32	33	34	35	36



Lead Ownershp

.....

.....

.....

6	5	4	8	2	1
7	3	9	10	11	12
18	17	16	15	14	13
10	20	21	22	23	24
30	29	28	27	26	25
31	32	33	34	35	36

Land Ownership

.....

.....

.....

6	5	4	3	2	1
7	8	9	10	11	12
13	14	15	16	17	18
19	20	21	22	23	24
25	26	27	28	29	30
31	32	33	34	35	36

Land Ownership

.....

.....

6	5	4	3	2	1
7	8	9	10	11	12
18	17	16	15	14	13
19	20	21	22	23	24
30	29	28	27	26	25
31	32	33	34	35	36

Land Ownership

6	5	4	3	2	1
7	8	9	10	11	12
13	14	15	16	17	18
19	20	21	22	23	24
25	26	27	28	29	30
31	32	33	34	35	36

Land Ownership

.....

.....

.....

F-15A

County Blaine

T. 32N R. 21E Plat No. 45

Farm Checked: Date 5-19-66

MONTANA WATER RESOURCES BOARD
Water Resources Survey

Photo No. 5R-69

By John

Legal Land Owner Paul & Regina Oberg

Address Zurich

Operator Lane

Address

Water is delivered by: 1. Private System; 2. Ditch Company; 3. State Project; 4. Federal Project; 5. Irrigation District

App. No. Decree No.	NAME OF APPROPRIATOR TO WHOM DECREED	NAME OF STREAM	Date App. Date Priority	Miner's Inches	In Use	NAME OF DITCH (Water Delivered By)	No.	R/F	Present Irr. Acres	Irrigable Acres
8-474	D. Paired S. S. Spaykov	Fifteen Mile Coulee	2-14-99	200	No Part					
1-694	August System	Milk River	2-16-91	10,000	No Part					
See List		Milk River			Yes	Zurich Canal	5	R	24	

NOTE: R—Denotes Regular Irrigation. F—Flood Irrigation.

Adequate Supply: Yes No Explain
Remarks

Zurich Irr. List. 1.10
32.00

River Basin

Also in: Plat No.	Twp.	Rge.	Plat No.	Twp.	Rge.	Plat No.	Twp.	Rge.
Plat No.	Twp.	Rge.	Plat No.	Twp.	Rge.	Plat No.	Twp.	Rge.

Information From:

Paul Oberg

6	5	4	3	2	1
7	8	9	10	11	12
13	14	15	16	17	18
19	20	21	22	23	24
25	26	27	28	29	30
31	32	33	34	35	36

Land Ownership

6	5	4	3	2	1
7	8	9	10	11	12
18	17	16	15	14	13
19	20	21	22	23	24
30	29	28	27	26	25
31	32	33	34	35	36

Land Ownership

.....

.....

.....

County Blaine

1955 1956

T 33N R 11E Plat No. 65

Farm Checked: Date 2-25-60

MONTANA WATER RESOURCES BOARD

Photo No. 17-60, 18-60

Water Resources Survey

By John

Legal Land Owner Allen Seamans

Address Zurich

Operator Seamans

Address

Water is delivered by:-- 1. Private System; 2. Ditch Company; 3. State Project; 4. Federal Project; 5. Irrigation District

App. No. Decree No.	NAME OF APPROPRIATOR TO WHOM DECREED	NAME OF STREAM	Date App. Date Priority	Miner's Inches	In Use	NAME OF DITCH (Water Delivered By)	No.	R/F	Present Irr. Acres	Irrigable Acres
A-477	Robert D. Iertatt	Fifteen Mile Coulee	5-18-92	600	No Part					
A-481	Stanley Spaskow	Fifteen Mile Coulee	7-17-05	400	No					
See List		Milk River			Yes	Zurich Canal	4	R	145	

NOTE: R—Denotes Regular Irrigation. F—Flood Irrigation.

Adequate Supply: Yes No Explain
Remarks

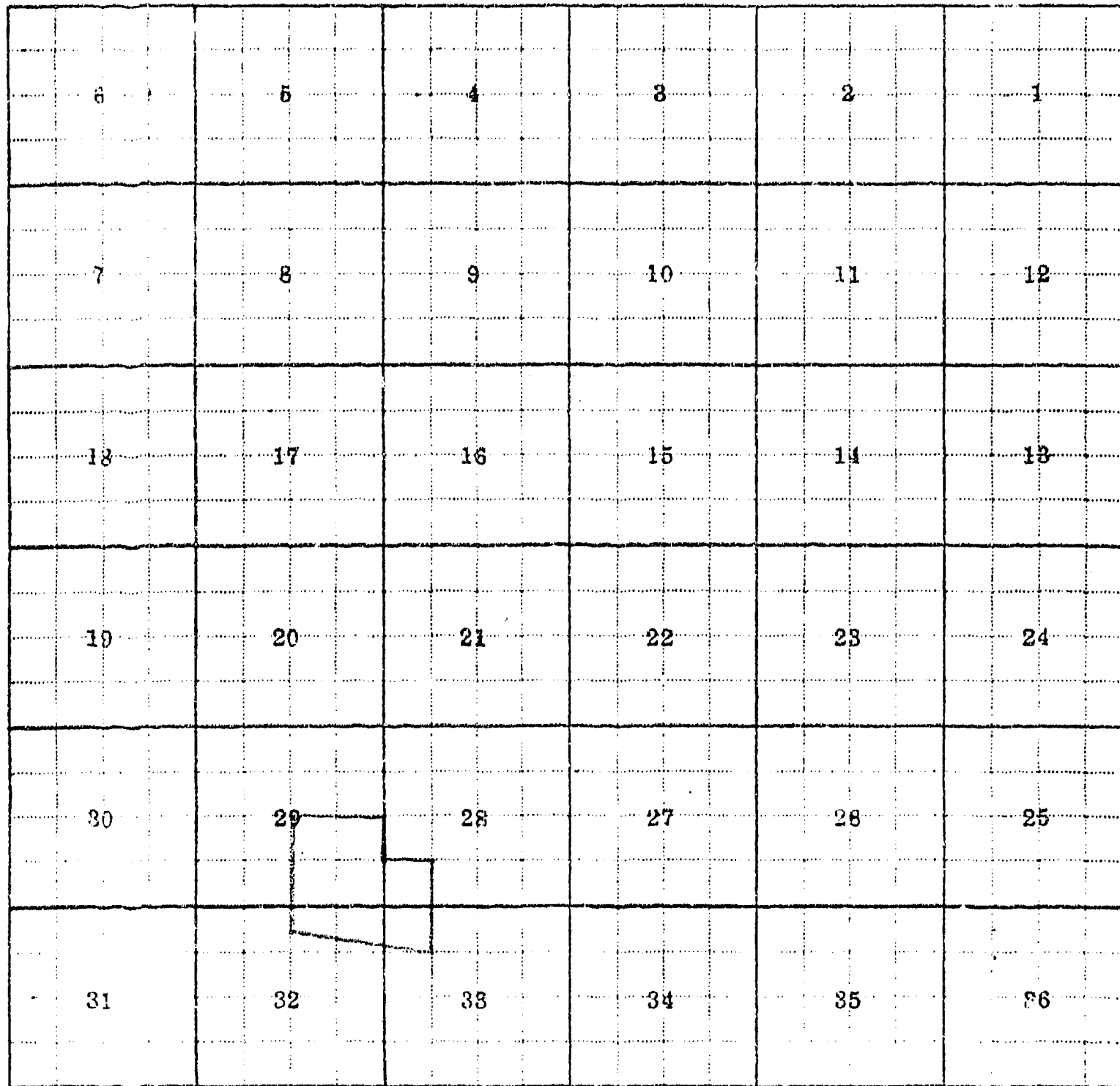
Zurich Irr. Dist. 18.10
16.60
20.60
27.88
35.80
10.00
128.78

River Basin

Also in: Plat No.	Twp.	Rge.	Plat No.	Twp.	Rge.	Plat No.	Twp.	Rge.
Plat No.	Twp.	Rge.	Plat No.	Twp.	Rge.	Plat No.	Twp.	Rge.

Information From:

Allen Seamans



Land Ownership

.....

.....

.....

3	6	4	8	2	1
7	8	9	10	11	12
18	17	16	15	14	13
19	20	21	22	23	24
30	29	28	27	26	25
31	32	33	34	35	36

Land Ownership.....

.....

.....

USA
County

T. 33 N. R. 10 E. Plat No. 35

Farm Checked Date 10/10/00

MONTANA WATER RESOURCES BOARD
Water Resources Survey

Photo No. 10000

By [Name]

Legal Land Owner [Name]

Address [Address]

Operator [Name]

Address [Address]

Water is delivered by: 1 Private System; 2 Ditch Company; 3 State Project; 4 Federal Project; 5 Irrigation District

App. No. Decree No.	NAME OF APPROPRIATOR TO WHOM DECREED	NAME OF STREAM	Date App. Date Priority	Miner's Inches	In Use	NAME OF DITCH (Water Delivered By)	No.	R/F	Present Irr. Acres	Irrigable Acres
10000	[Name]	[Stream Name]	10-20-00	200	Yes	[Ditch Name]	1	R	5	

NOTE: R--Denotes Regular Irrigation F--Flood Irrigation.

Abundant Supply Yes No Explain

Remarks
[Handwritten notes]

River Basin

App. No.	Plat No.	Twp.	Rge.	Plat No.	Twp.	Rge.	Plat No.	Twp.	Rge.

Information From
Mrs. Schneider

6	5	4	3	2	1
7	8	9	10	11	12
13	14	15	16	17	18
19	20	21	22	23	24
25	26	27	28	29	30
31	32	33	34	35	36

Land Ownership

.....

.....

.....

F-1-A

County: Madison

T. 27 N. R. 4 E. Plat No. 55

Farm Checked: Date 5-27-66

MONTANA WATER RESOURCES BOARD

Photo No. 65-66, 67-68

Water Resources Survey

By: [Signature]

Legal Land Owner: [Signature]

Address: Lodi

Operator: Max Lester

Address: 945 1/2 E. St.

Water is delivered by: 1. Private System; 2. Ditch Company; 3. State Project; 4. Federal Project; 5. Irrigation District

App. No. Decree No.	NAME OF APPROPRIATOR TO WHOM DECREED	NAME OF STREAM	Date App. Date Priority	Miner's Inches	In Use	NAME OF DITCH (Water Delivered By)	No.	R/F	Present Irr. Acres	Irrigable Acres
A-759	Josephine Murphy	N. Pl. Hill River	7-20-96	320						
A-1425	Josephine Murphy	Large Coulee	7-14-99	220						
A-1434	John Lala	Certain Coulee	8-27-02	200						
See List		Hill River			Yes	Zarich Canal	5	R	27	162

NOTE: R--Denotes Regular Irrigation. F--Flood Irrigation.

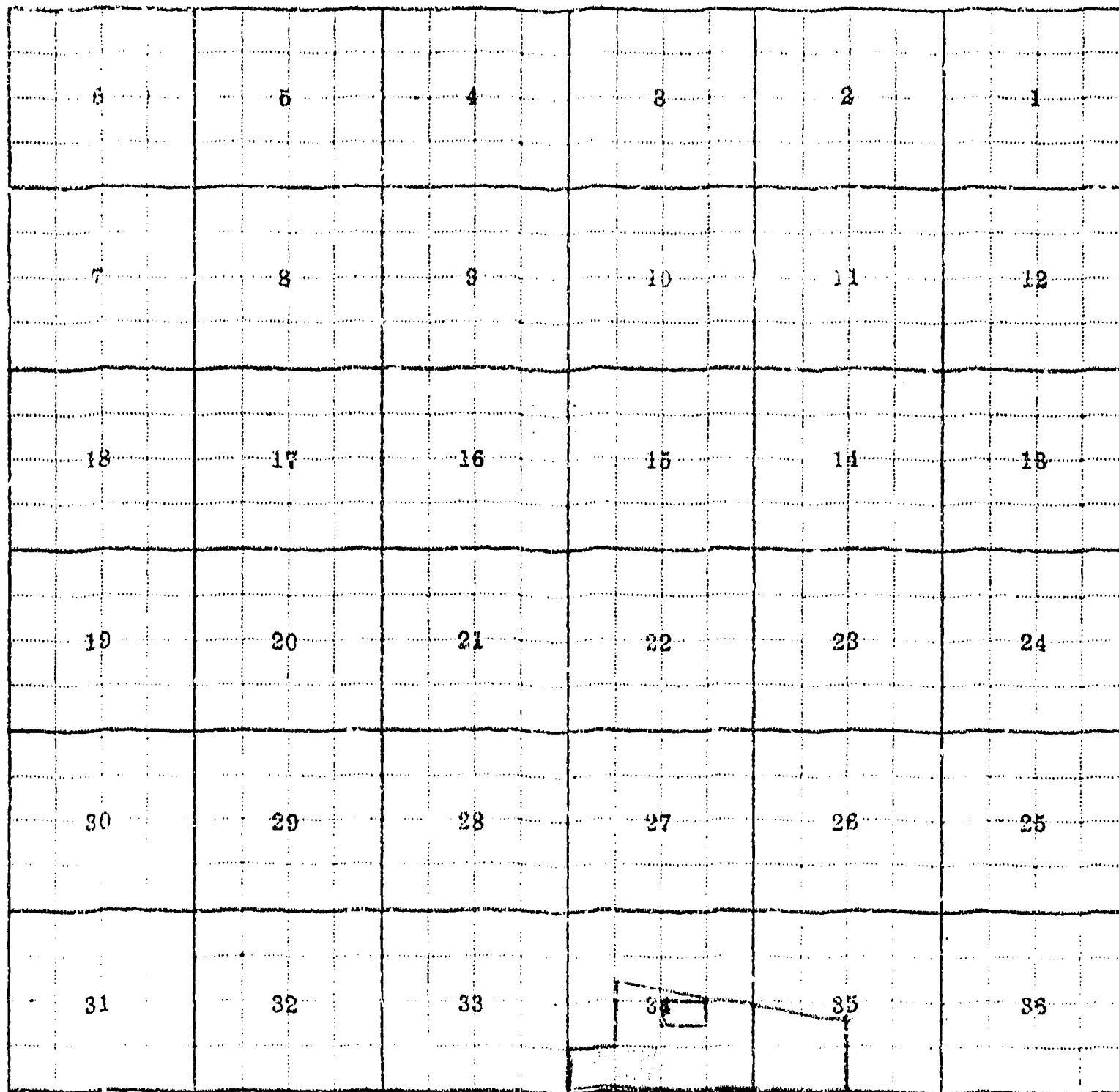
Adequate Supply: Yes No Explain

Remarks: Zarich Irr. Dist. 16.00
 20.00
 12.70
 12.40
 13.30
 14.50

River Basin

Also in: Plat No. 55	Twp. 32N	Rge 21E	Plat No.	Twp.	Rge	Plat No.	Twp.	Rge
Plat No.	Twp.	Rge	Plat No.	Twp.	Rge	Plat No.	Twp.	Rge

Information From: Wilford Tow.



Land Ownership

4-1-A

County Blaine

Twp. R. 21N Plat No. 7

Farm Checked: Date 5-15-66

MONTANA WATER RESOURCES BOARD

Photo No. 1257

Water Resources Survey

By W. J. ...

Legal Land Owner Arthur V. Tilleman

Address ...

Operator ...

Address ...

Water is delivered by:— 1. Private System, 2. Ditch Company, 3. State Project, 4. Federal Project, 5. Irrigation District

App. No. Decree No.	NAME OF APPROPRIATOR TO WHOM DECREED	NAME OF STREAM	Date App. Date Priority	Miner's Inches	In Use	NAME OF DITCH (Water Delivered By)	No.	R-F	Present Irr. Acres	Irrigable Acres
766	Howard G. Tuttle	N. Fork Milk River	9-21-95	200	No Part					
1555		Milk River			Yes	Zarich Canal	5	R	49	

NOTE: R--Denotes Regular Irrigation. F--flood Irrigation.

Adequate Supply: Yes No Explain ...

Remarks ...

Zarich Irr. Dist. 13.90
9.00

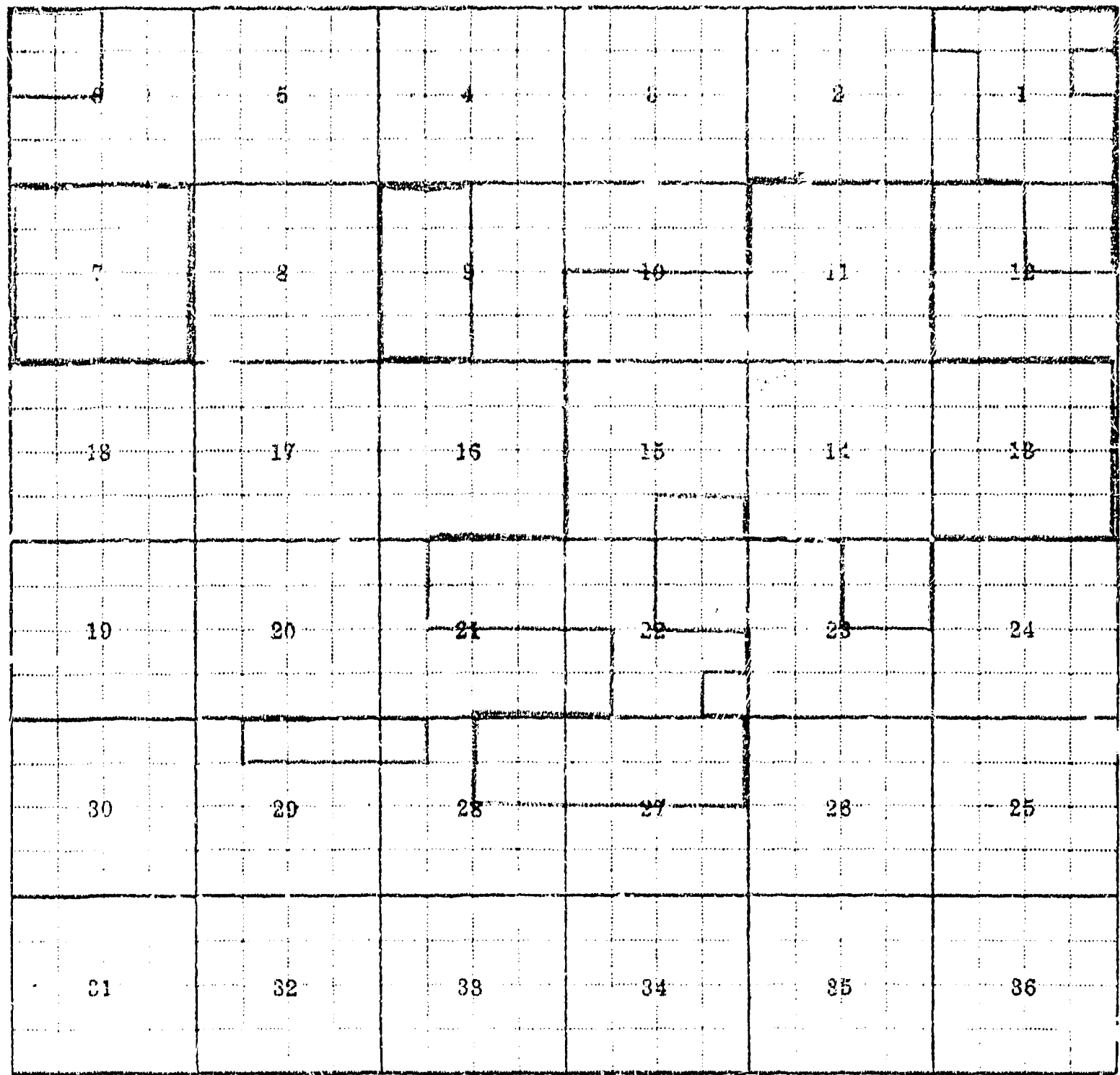
River Basin ...

Also in: Plat No. <u>...</u> Twp. <u>...</u> Rge <u>...</u>	Plat No. <u>...</u> Twp. <u>...</u> Rge <u>...</u>	Plat No. <u>...</u> Twp. <u>...</u> Rge <u>...</u>	Plat No. <u>...</u> Twp. <u>...</u> Rge <u>...</u>
Plat No. <u>...</u> Twp. <u>...</u> Rge <u>...</u>	Plat No. <u>...</u> Twp. <u>...</u> Rge <u>...</u>	Plat No. <u>...</u> Twp. <u>...</u> Rge <u>...</u>	Plat No. <u>...</u> Twp. <u>...</u> Rge <u>...</u>

Information From: Arthur Tilleman

0	5	4	3	2	1
7	6	9	10	11	12
18	17	16	15	14	13
19	20	21	22	23	24
30	29	28	27	26	25
31	32	33	34	35	36

Land Ownership



Land Ownership

.....

.....

County

T. 21N R. 37E Plat No. 57

Farm Checked: Date 7-20-66

MONTANA WATER RESOURCES BOARD
Water Resources Survey

Photo No. 17-66

By: J. L. ...

Walt Hansen

Legal Land Owner: Alva E. J. ...

Address

Operator: John Trummer

Address

Water is delivered by: 1. Private System; 2. Ditch Company; 3. State Project; 4. Federal Project; 5. Irrigation District

App. No. Decree No.	NAME OF APPROPRIATOR TO WHOM DECREED	NAME OF STREAM	Date App. Date Priority	Miner's Inches	In Use	NAME OF DITCH (Water Delivered By)	No.	R/F	Present Irr. Acres	Irrigable Acres
A-651	M. Anderson & H. Winter	Milk River	10-10-06	4000						
A-703	Leone Swindle	Milk River	2-8-97	120						
A-720	Larry & Julia Wyheop	Milk River	3-19-06	480						
See List		Milk River			Yes	Paradise Valley Canal	5	R	61	

NOTE: R--Denotes Regular Irrigation. F--Flood Irrigation.

Adequate Supply: Yes No Explain
Remarks

Paradise Valley Irr. Dist. 36.00
40.00
4.20
7.97
88.17

River Basin

Also in: Plat No	Twp.	Rge	Plat No.	Twp.	Rge	Plat No.	Twp.	Rge
Plat No.	Twp.	Rge	Plat No.	Twp.	Rge	Plat No.	Twp.	Rge

Information From:

John Trummer

6	6	4	3	2	1
7	8	9	10	11	12
18	17	16	15	14	13
19	20	21	22	23	24
30	29	28	27	26	25
31	32	33	34	35	36

Land Ownership