

6	5	4	3	2	1
7	8	9	10	11	12
13	14	15	16	17	18
19	20	21	22	23	24
25	26	27	28	29	30
31	32	33	34	35	36

Land Ownership

.....

.....

.....

F-1-A

County Montana

T. 22N. R. 23E. Plat No. 48

Farm Checked: Date 12-15-65

MONTANA WATER RESOURCES BOARD
Water Resources Survey

Photo No. 57 165, 165

By Ron S. Ed

65-66-67

Legal Land Owner George E. Gladys, Owner Address

Operator Address

Water is delivered by:— 1. Private System; 2. Ditch Company; 3. State Project; 4. Federal Project; 5. Irrigation District

App. No. Decree No.	NAME OF APPROPRIATOR TO WHOM DECREED	NAME OF STREAM	Date App. Date Priority	Miner's Inches	In Use	NAME OF DITCH (Water Delivered By)	No.	R/F	Present Irr. Acres	Irrigable Acres
A-619	Edith Churchhill	Lone-tree Coulee	2-4-04	2-24-08	700	Stock				
A-822	Charles H. Irice	Lone-tree Coulee	2-538	12-16-07	1000	Stock				
A-1097	Charles H. Irice	Br. of Savor Cr.	2-410	12-21-08	700	Stock				
A-1621	USA	Unmanned Coulee	4-262	3-10-65	711	Stock				
A-1395	Roy A. Calgrove	a. Large Coulee	2-325	4-26-04	2000	Stock				

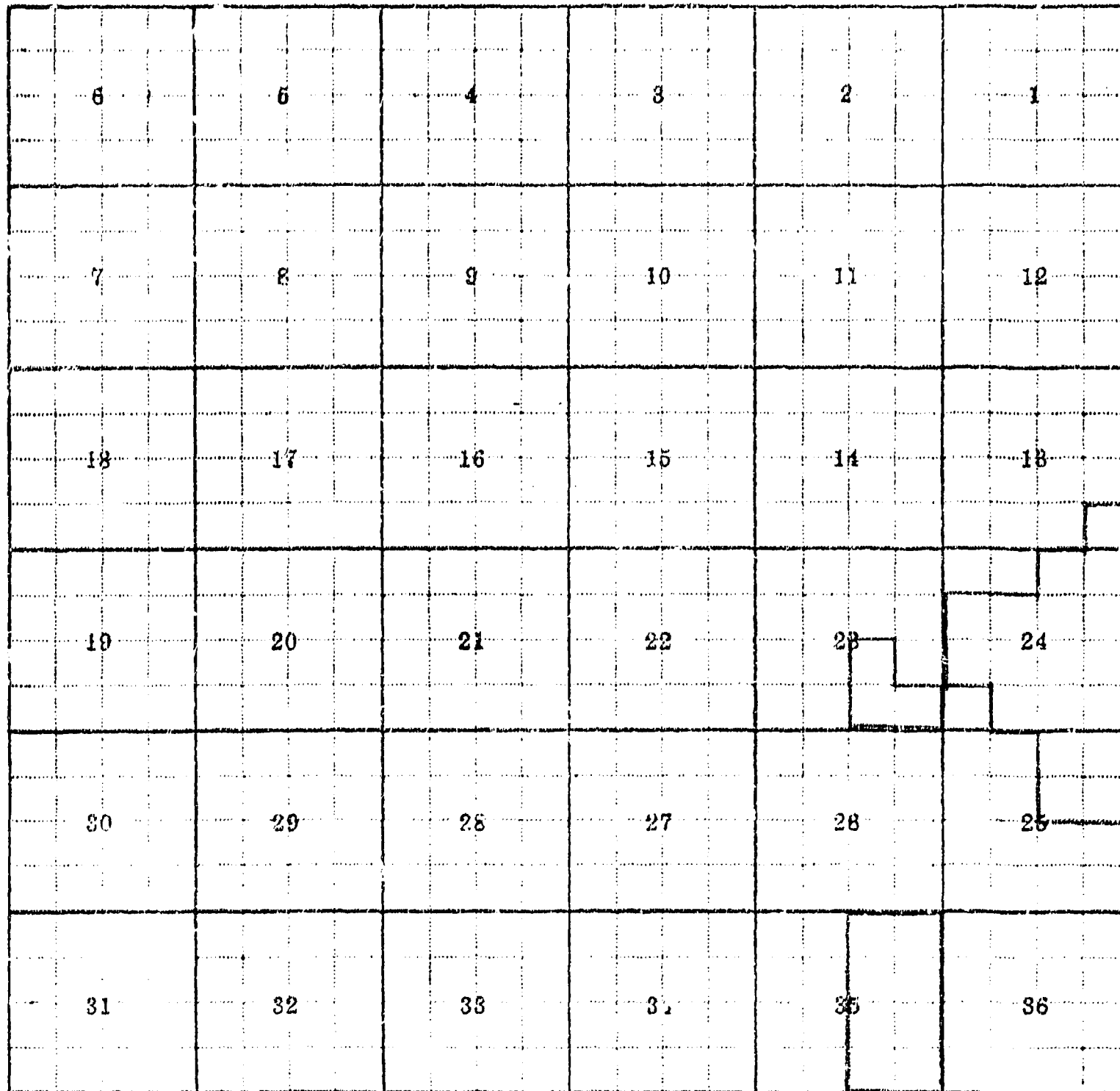
NOTE: R—Denotes Regular Irrigation. F—Flood Irrigation.

Adequate Supply: Yes No Explain
Remarks

River Basin

Also in Plat No. Twp. Rge.	Plat No. Twp. Rge.	Plat No. Twp. Rge.	Plat No. Twp. Rge.
Plat No. Twp. Rge.	Plat No. Twp. Rge.	Plat No. Twp. Rge.	Plat No. Twp. Rge.

Information From:
Geo. Arnes



Land Ownership

.....

.....

.....

Form

County

T. R. Plat No.

Farm Checked: Date 7-11-66

MONTANA WATER RESOURCES BOARD
Water Resources Survey

Photo No. 67-5

By Keith

Legal Land Owner

Address

Operator

Billie G. Grier

Address

Water is delivered by:— 1. Private System; 2. Ditch Company; 3. State Project; 4. Federal Project; 5. Irrigation District

App. No. Decree No.	NAME OF APPROPRIATOR TO WHOM DECREED	NAME OF STREAM	Date App. Date Priority	Miner's Inches	In Use	NAME OF DITCH (Water Delivered By)	No.	R-F	Present Irr. Acres	Irrigable Acres
502		Madison Creek	10-11-60	2700						

NOTE: R—Denotes Regular Irrigation. F— Flood Irrigation.

Adequate Supply: Yes No Explain
Remarks

River Basin

Also in: Plat No	Twp.	Rge	Plat No.	Twp.	Rge	Plat No.	Twp.	Rge
Plat No.	Twp.	Rge	Plat No.	Twp.	Rge	Plat No.	Twp.	Rge

Information From:

Billie G. Grier

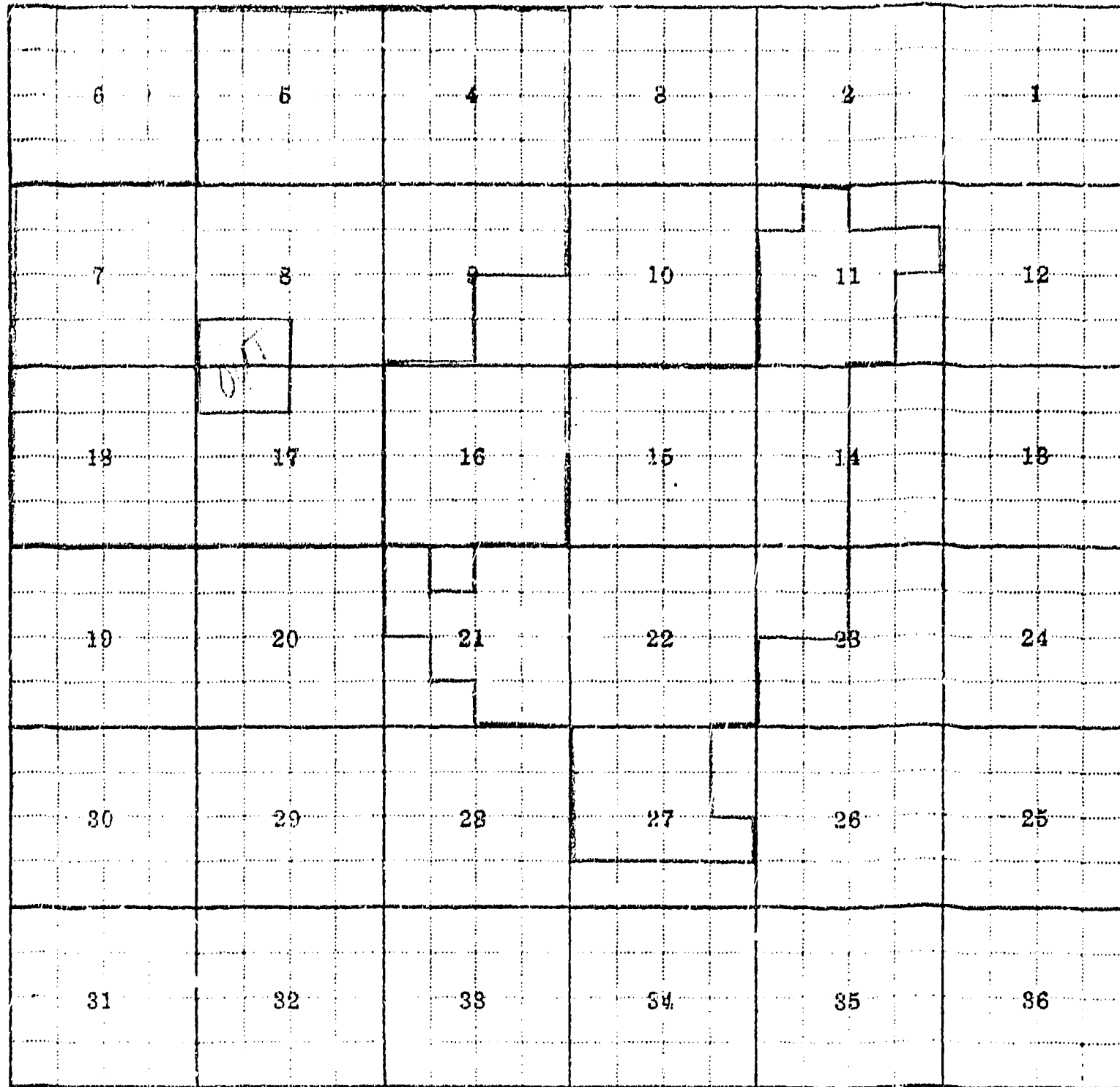
6	5	4	3	2	1
7	8	9	10	11	12
18	17	16	15	14	13
19	20	21	22	23	24
30	29	28	27	26	25
31	32	33	34	35	36

Land Ownership

.....

.....

.....



Land Ownership

.....

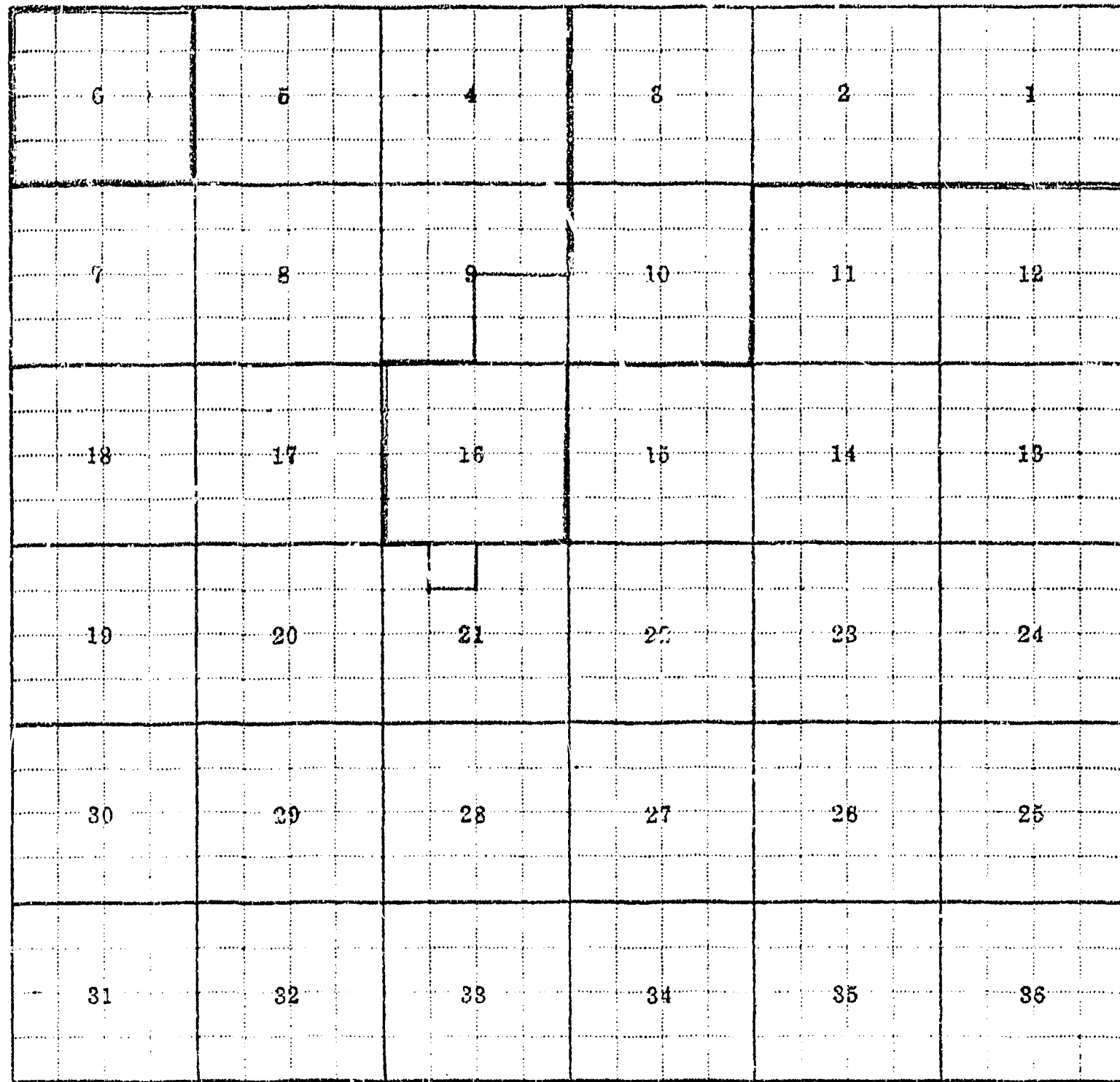
.....

6	5	4	3	2	1
7	8	9	10	11	12
18	17	16	15	14	13
19	20	21	22	23	24
30	29	28	27	26	25
31	32	33	34	35	36

Land Ownership

.....

.....



Land Ownership

.....

.....

.....

County **Blaine**

T 33N R 25E Plat No. 49

Farm Checked Date **6/7/66**

MONTANA WATER RESOURCES BOARD
Water Resources Survey

Photo No. 6R-43, 6R-44, 6R-45

By **Bob**

9R-162, 9R-163

Legal Land Owner **U.S.A.**

Address

Operator

Address

Water is delivered by: 1. Private System; 2. Ditch Company; 3. State Project; 4. Federal Project; 5. Irrigation District

App. No. Decree No.	NAME OF APPROPRIATOR TO WHOM DECREED	NAME OF STREAM	Date App. Date Priority	Miner's Inches	In Use	NAME OF DITCH (Water Delivered By)	No.	R/F	Present Irr. Acres	Irrigable Acres
A-1494	U.S.A.	Unnamed Coulee	10-21-60	1,000	Stock					
A-1613	U.S.A.	Unnamed Coulee	3-10-65	All	Stock					

NOTE: R--Denotes Regular Irrigation. F--Flood Irrigation.

Adequate Supply: Yes No Explain
Remarks

River Basin

Also in Pla. No.	Twp.	Rge.	Plat No.	Twp.	Rge.	Plat No.	Twp.	Rge.
Plat No.	Twp.	Rge.	Plat No.	Twp.	Rge.	Plat No.	Twp.	Rge.

Information from:
Mr. Geo. Ammer

6	5	4	3	2	1
7	8	9	10	11	12
18	17	16	15	14	13
10	20	21	22	23	24
30	29	28	27	26	25
31	32	33	34	35	36

Land Ownership

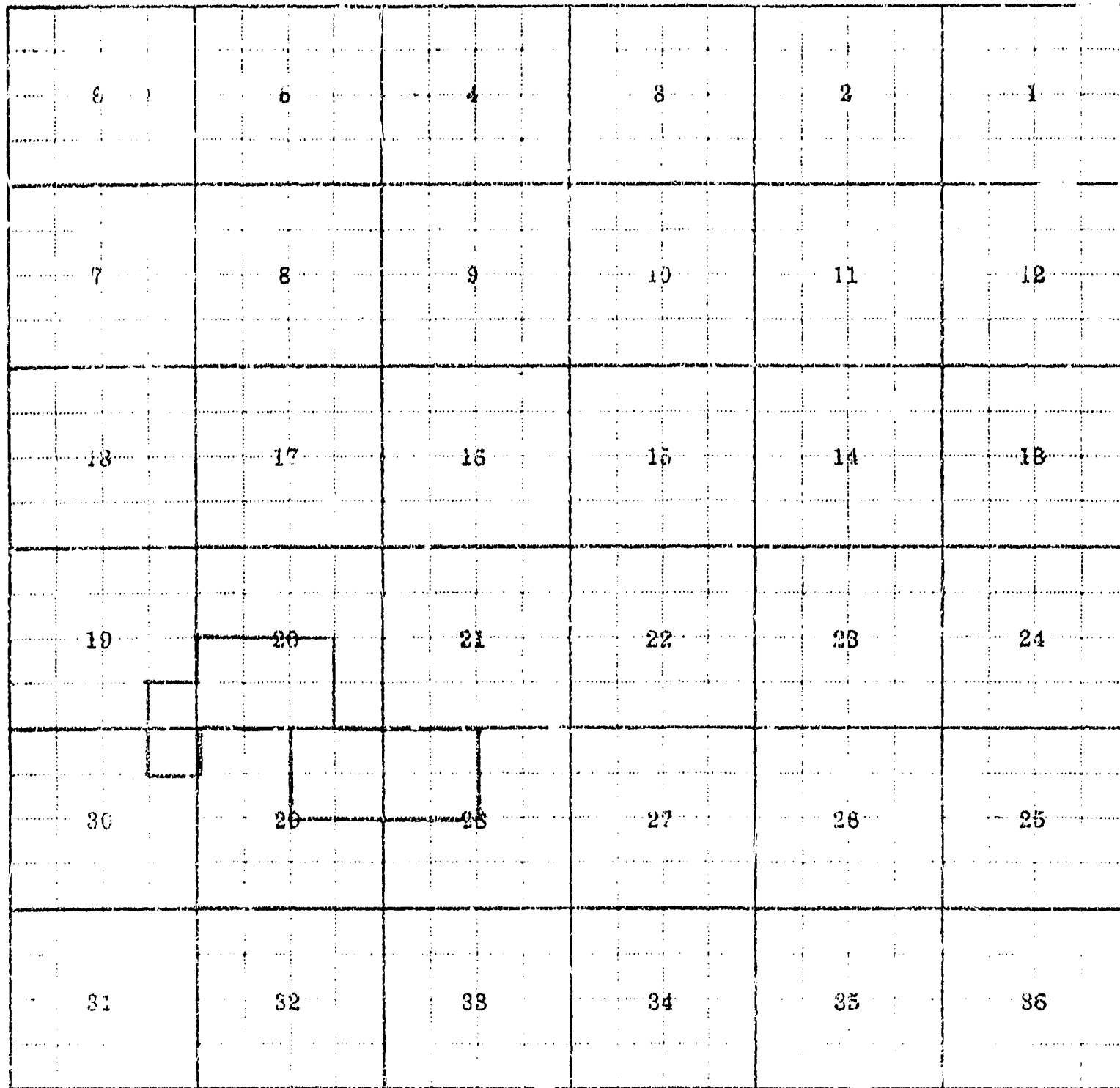
6	5	4	3	2	1
7	8	9	10	11	12
13	14	15	16	17	18
19	20	21	22	23	24
25	26	27	28	29	30
31	32	33	34	35	36

Land Ownership

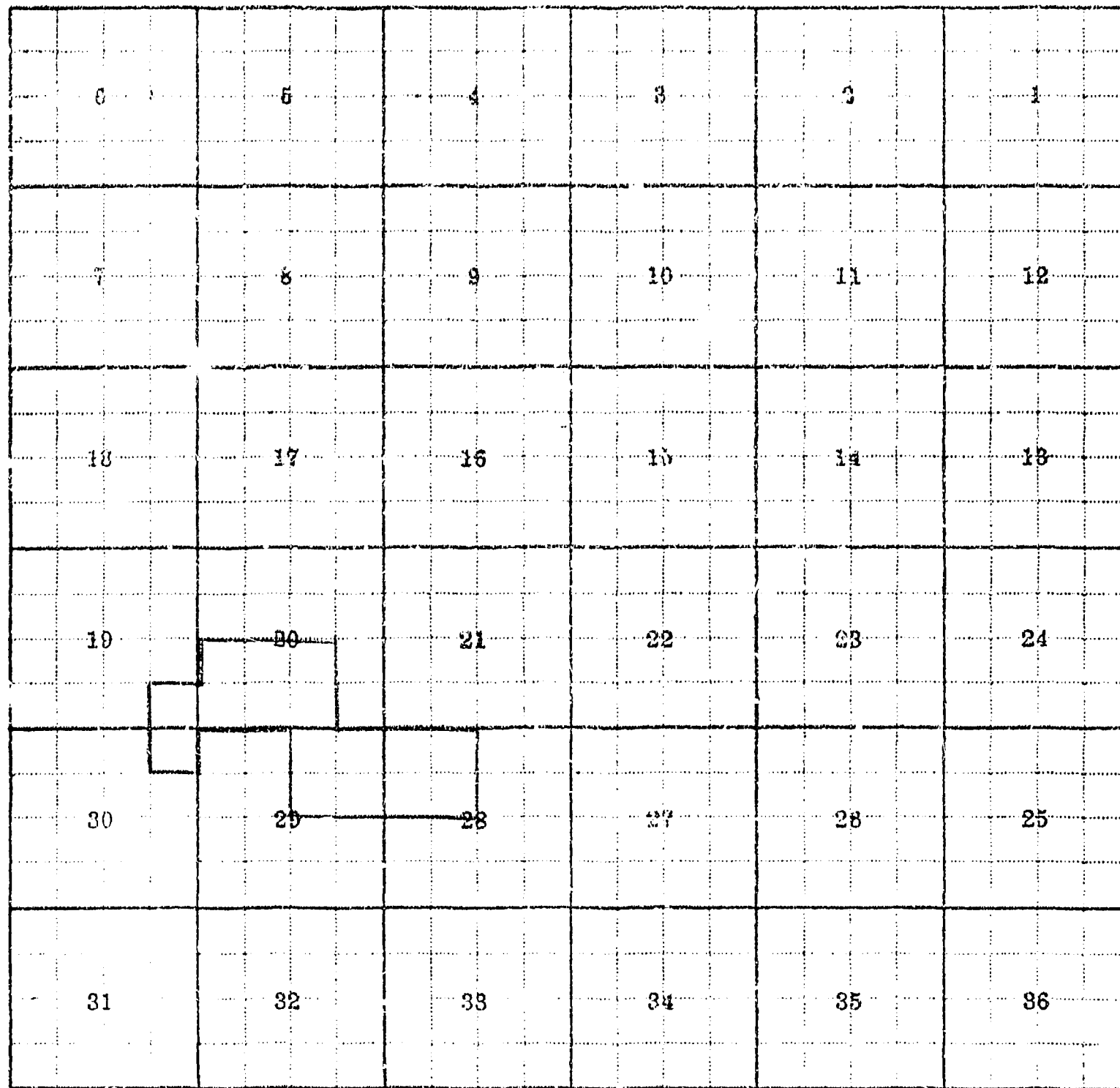
.....

.....

.....



Land Ownership



Land Ownership

.....

.....

.....

F-1-A

County: Flathead

T. 24N. R. 25E. Plat No. 69

Farm Checked: Date June 12, 1966

MONTANA WATER RESOURCES BOARD
Water Resources Survey

Photo No. 67-43/44/45

By: Bob

95-161/162/163

Legal Land Owner: George & Gladys Ammen (Sord Beck) Address: Turner, Montana

Operator: Address:

Water is delivered by:— 1. Private System; 2. Ditch Company; 3. State Project; 4. Federal Project; 5. Irrigation District

App. No. Decree No.	NAME OF APPROPRIATOR TO WHOM DECREED	NAME OF STREAM	Date App. Date Priority	Miner's Inches	In Use	NAME OF DITCH (Water Delivered By)	No.	R/F	Present Irr. Acres	Irrigable Acres
A-622	Chas. H. Rice	Lone Tree Coulee	12-16-07	1000	Stock					
A-1097	Chas. H. Rice	Br. Savoy Creek	12-21-08	400	Stock					
A-1074	Chas. M. Casebeer	Savoy Creek	11-9-09	all	Stock					
A-1075	Chas. M. Casebeer	Savoy Creek	5-29-11	all	Stock					
A-145	Wm. J. Mason	Coulee	10-15-11	200	Stock					

NOTE: R—Denotes Regular Irrigation. F—Flood Irrigation.

Adequate Supply: Yes No Explain

Remarks:

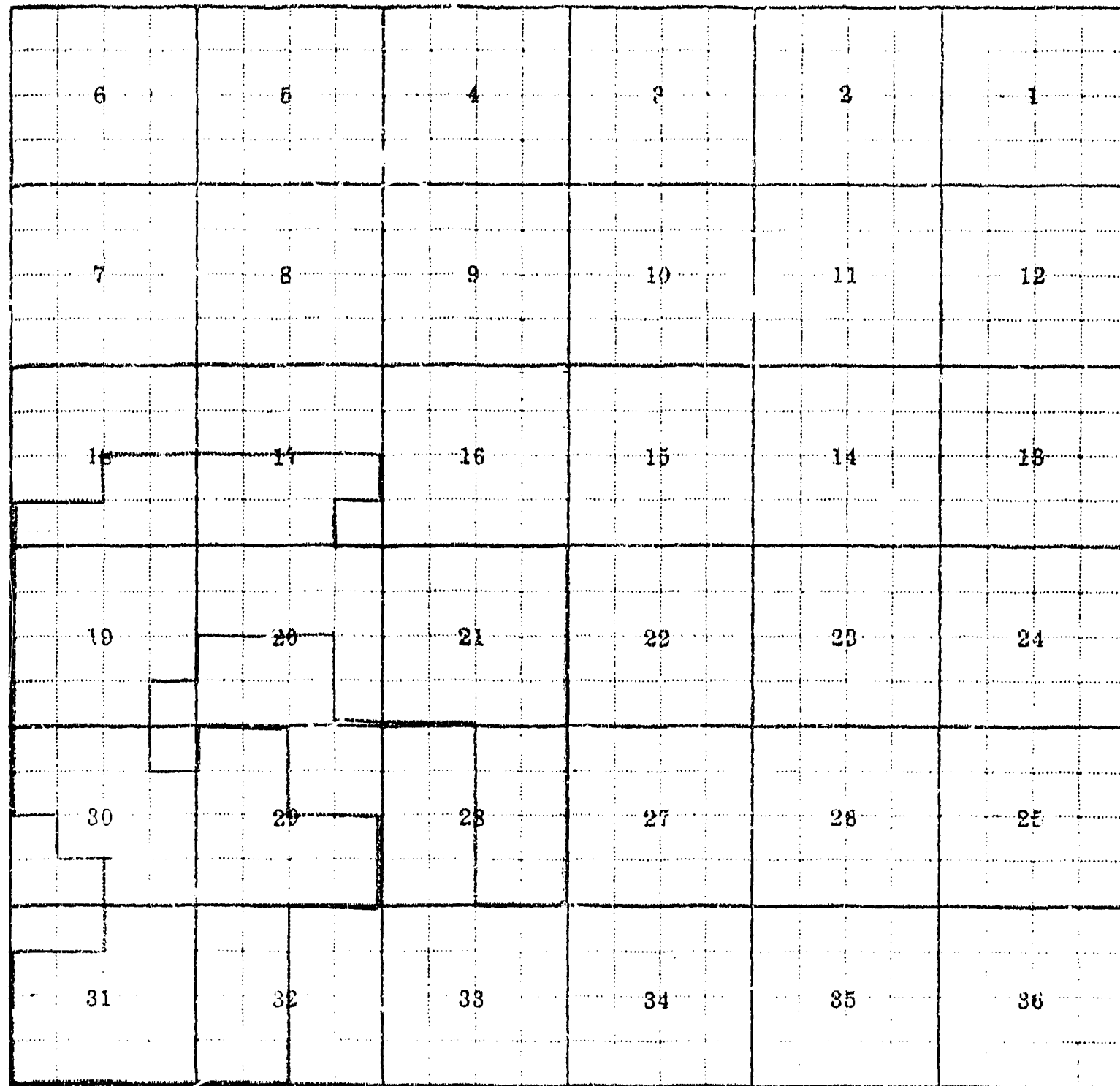
No Irrigation
Mr. Ammen says these old dikes in Sec. 18 and 31 are no longer in use and haven't been for years.
This land used only for grazing.

River Basin

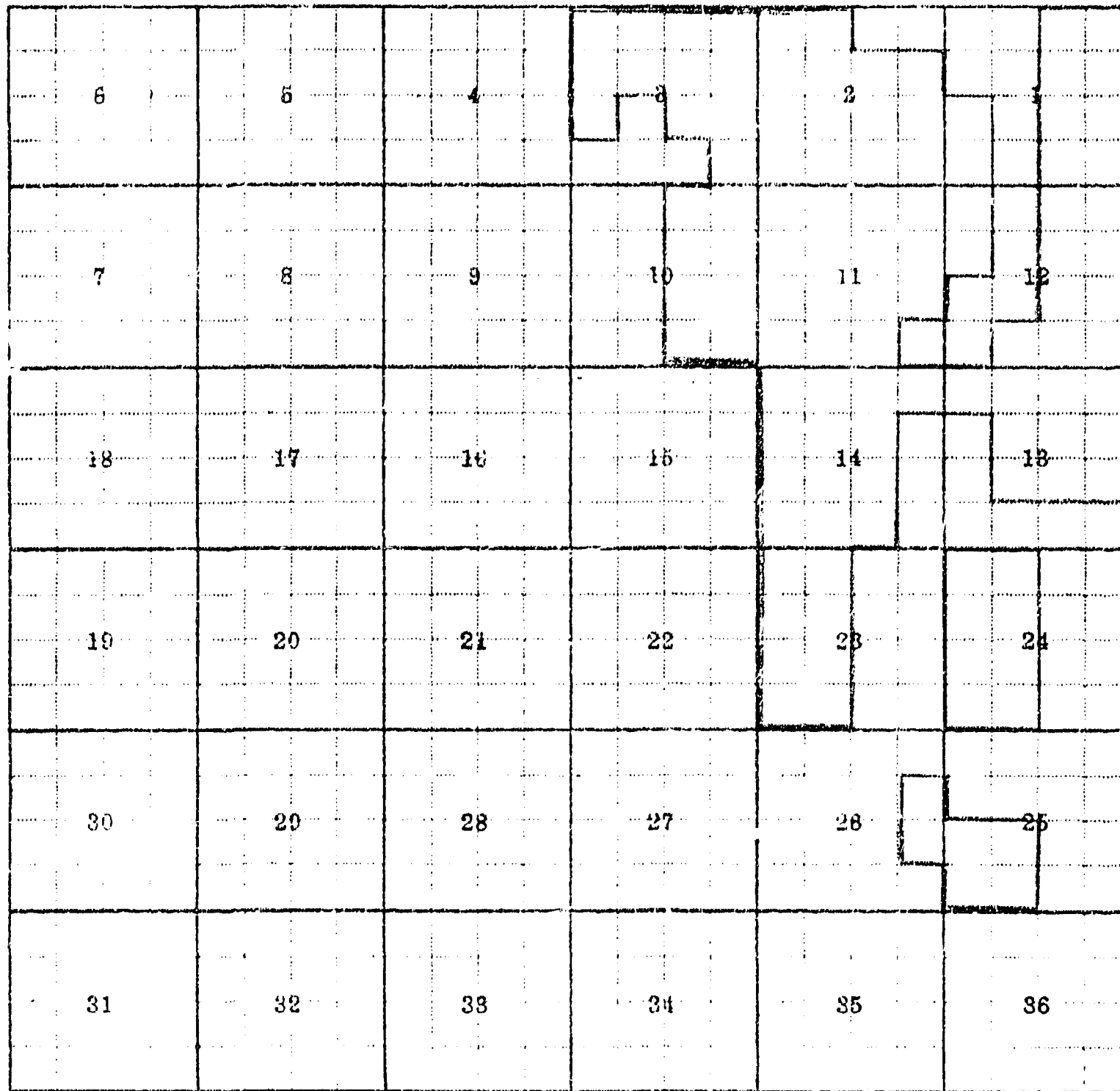
Also in: Plat No.	Twp.	Rge.	Plat No.	Twp.	Rge.	Plat No.	Twp.	Rge.
Plat No.	Twp.	Rge.	Plat No.	Twp.	Rge.	Plat No.	Twp.	Rge.

Information From:

Mr. Geo. Ammen



Land Ownership



Land Ownership

County: Blaine

T. 7N R. 10E P. 16

MONTANA WATER RESOURCES BOARD

Photo No. 95-111

Water Resources Survey

Farm Checked: Date 5-1-60

By: [Signature]

Legal Land Owner: Nellie E. Harvey

Address: [Address]

Operator: [Name]

Address: [Address]

Water is delivered by: 1. Private System; 2. Ditch Company; 3. State Project; 4. Federal Project; 5. Irrigation District

App. No. Decree No.	NAME OF APPROPRIATOR TO WHOM DECREED	NAME OF STREAM	Date App. Date Priority	Miner's Inches	In Use	NAME OF DITCH (Water Delivered By)	No.	R. F.	Present Irr. Acres	Irrigable Acres
A-1410	Nellie E. Harvey	Certain Unnamed Coulee	4-7-60	400	Stock					
A-1411	Nellie E. Harvey	Certain Unnamed Coulee	4-7-60	400	Stock					
No filing		Parallel (39 Mile) Coulee			Yes	Check Dam	1	F	56	

NOTE: R--Denotes Regular Irrigation. F--Flood Irrigation.

Adequate Supply: Yes No Explain

Remarks

Creek bottom land in Sec. 28 has been homesteaded

River Basin

Also in: Plat No.	Twp.	Rge.	Plat No.	Twp.	Rge.	Plat No.	Twp.	Rge.
Plat No.	Twp.	Rge.	Plat No.	Twp.	Rge.	Plat No.	Twp.	Rge.

Information From:

See Harvey

6	5	4	3	2	1
7	8	9	10	11	12
18	17	16	15	14	13
19	20	21	22	23	24
30	29	28	27	26	25
31	32	33	34	35	36

Land Ownership

.....

.....

.....

6	5	4	3	2	1
7	8	9	10	11	12
13	14	15	16	17	18
19	20	21	22	23	24
25	26	27	28	29	30
31	32	33	34	35	36

Land Ownership

County Blaine

SEND BACK

T. 33N R. 22E Plat No. 46

Farm Checked: Date 5-24-66

MONTANA WATER RESOURCES BOARD
Water Resources Survey

Photo No. 65-62763

By 7830

Legal Land Owner Harold & Christine Miller

Address Harlow

Operator Same

Address

Water is delivered by:— 1. Private System; 2. Ditch Company; 3. State Project; 4. Federal Project; 5. Irrigation District

App. No. Decree No.	NAME OF APPROPRIATOR TO WHOM DECREED	NAME OF STREAM	Date App. Date Priority	Miner's Inches	In Use	NAME OF DITCH (Water Delivered By)	No.	R/F	Present Irr. Acres	Irrigable Acres
A-827	John L. Rasmussen	Nessler Cr.	6-25-07	800	No	Rasmussen L.	1	R		16
A-828	S. C. Rasmussen	Nessler Cr.	7-17-08	1400	No					
A-1420	Chas. Lind & S. Rasmussen	Coulee	5-26-96	2000	Stock					
A-1439	Soren C. Rasmussen	A Coulee	3-14-01	800	No	Old Ditch	1	F		20
	Sec Dist	Milk River				Zurich Canal	5	R	184	

NOTE: R—Denotes Regular Irrigation. F—Flood Irrigation.

Adequate Supply: Yes No Explain _____
Remarks _____

Zurich Irr. Dist. 1.50
40.00
38.20
39.10
34.30
26.10

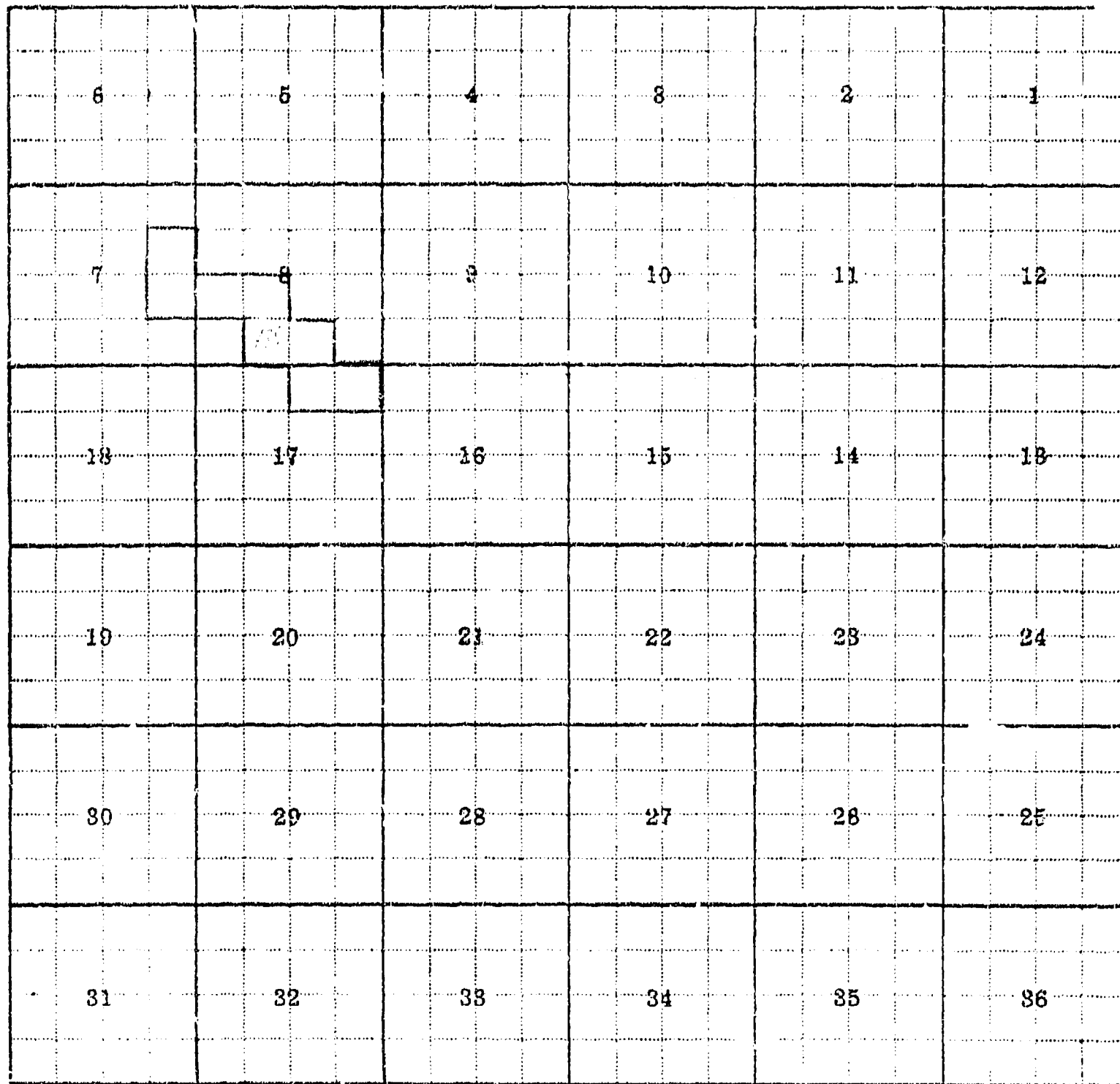
River Basin

Also in: Plat No. 45 Twp. 33N Rge. 21E Plat No. 56 Twp. 32N Rge. 22E Plat No. _____ Twp. _____ Rge. _____
Plat No. _____ Twp. _____ Rge. _____ Plat No. _____ Twp. _____ Rge. _____ Plat No. _____ Twp. _____ Rge. _____

Information From:
Harold Miller

6	5	4	3	2	1
7	8	9	10	11	12
13	14	15	16	17	18
19	20	21	22	23	24
25	26	27	28	29	30
31	32	33	34	35	36

Land Ownership



Land Ownership

.....

.....

.....

6	5	4	3	2	1
7	8	9	10	11	12
13	14	15	16	17	18
19	20	21	22	23	24
25	26	27	28	29	30
31	32	33	34	35	36

Land Ownership

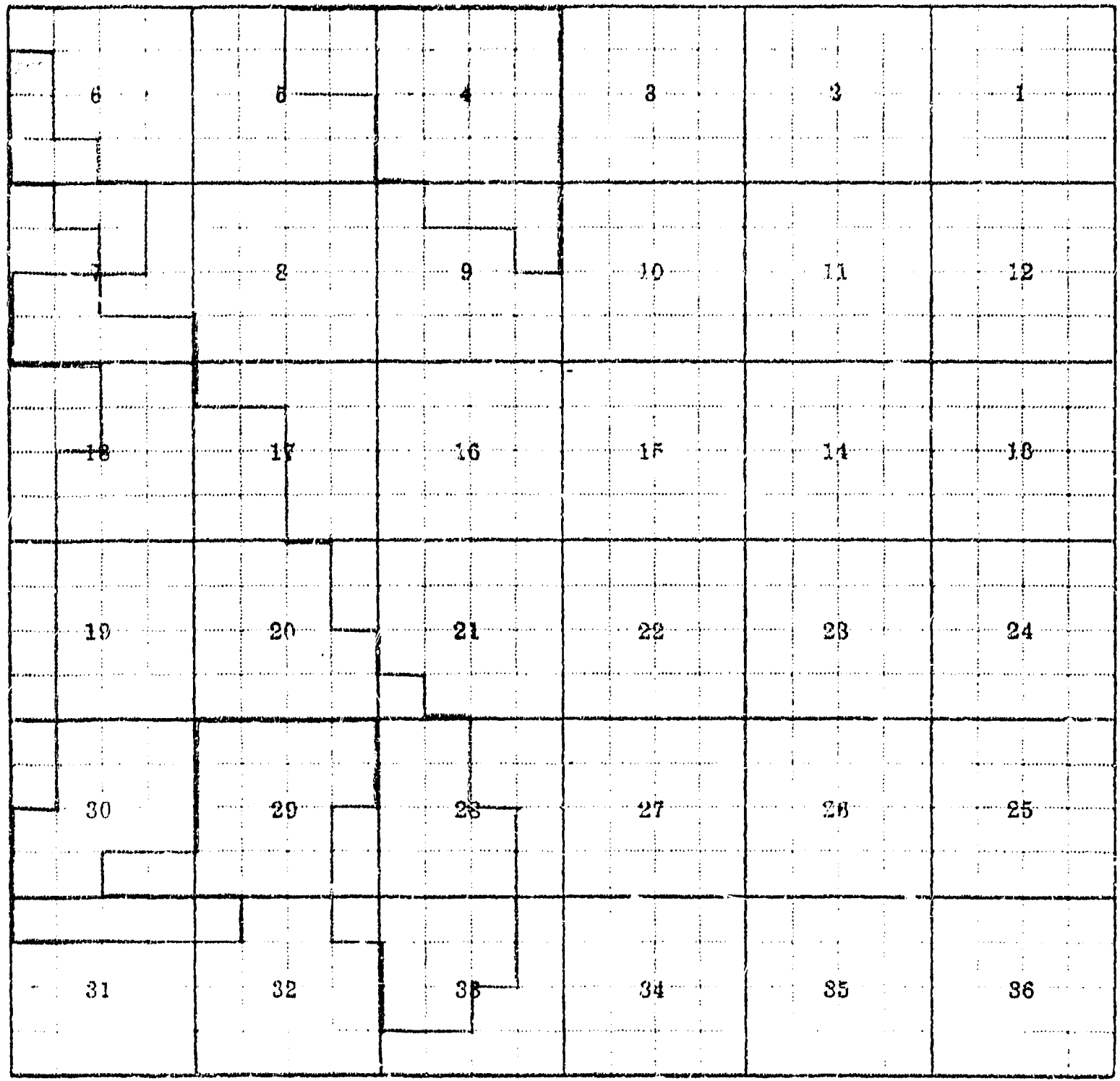
.....

.....

.....

6	5	4	3	2	1
7	8	9	10	11	12
18	17	16	15	14	13
19	20	21	22	23	24
30	29	28	27	26	25
31	32	33	34	35	36

Land Ownership



Land Ownership

6	5	4	3	2	1
7	8	9	10	11	12
18	17	16	15	14	13
19	20	21	22	23	24
30	29	28	27	26	25
31	32	33	34	35	36

Land Ownership

.....

.....

3	6	4	8	2	1
7	8	9	10	11	12
18	17	16	15	14	13
19	20	21	22	23	24
30	29	28	27	28	25
31	32	33	34	35	36

Land Ownership.....

.....

.....

.....

6	5	4	3	2	1
7	8	9	10	11	12
18	17	16	15	14	13
19	20	21	22	23	24
30	29	28	27	26	25
31	32	33	34	35	36

Land Ownership.....

.....

.....

6	5	4	3	2	1
7	8	9	10	11	12
13	14	15	16	17	18
19	20	21	22	23	24
25	26	27	28	29	30
31	32	33	34	35	36

Land Ownership

.....

.....

6	5	4	3	2	1
7	8	9	10	11	12
18	17	16	15	14	13
19	20	21	22	23	24
30	29	28	27	26	25
31	32	33	34	35	36

Land Ownership

.....

.....

6	5	4	3	2	1
7	8	9	10	11	12
18	17	16	15	14	13
19	20	21	22	23	24
30	29	28	27	26	25
31	32	33	34	35	36

Land Ownership

.....

.....

.....

