

Land Ownership

T. 34N R. 19E Plat No. 33

Photo No. 11R-33-35-37

LOR-150, 152, 154

Legal Land Owner Holman Ranch Co. Address Chinook

Operator	Same	Address

Water is delivered by:— 1. Private System; 2. Ditch Company; 3. State Project; 4. Federal Project; 5. Irrigation District

[illegible]

**NOTE: R—Denotes Regular Irrigation. F—Flood Irrigation.**

Adequate Supply: Yes ..... No ..... Explain .....

Remarks.....


Holman Ranch Co.	North Chinook Irr. Ass'n.	289 shares
------------------	---------------------------	------------

## ...River Basin

Also in: Plat No. ....	Twp. ....	Rge. ....	Plat No. ....	Twp. ....	Rge. ....	Plat No. ....	Twp. ....	Rge. ....
Plat No. ....	Twp. ....	Rge. ....	Plat No. ....	Twp. ....	Rge. ....	Plat No. ....	Twp. ....	Rge. ....

Information From:

Mr. Holman



Land Ownership

County.....**Blaine**.....

T 34N R 19E... Plat No. 33...

Farm Checked: Date... 5-23-66.....

**MONTANA WATER RESOURCES BOARD**

Photo No. 10R-119, 150, 152

## Water Resources Survey

By Larry

Legal Land Owner.....Robert W. Watkins & Lenora Watkins.....Address.....Chinook.....

Operator	Same	Address
.....	.....	.....

Water is delivered by:— 1. Private System; 2. Ditch Company; 3. State Project; 4. Federal Project; 5. Irrigation District

[illegible]

**NOTE: R—Denotes Regular Irrigation. F—Flood Irrigation.**

Adequate Supply: Yes..... No..... Explain.....  
Remarks.....

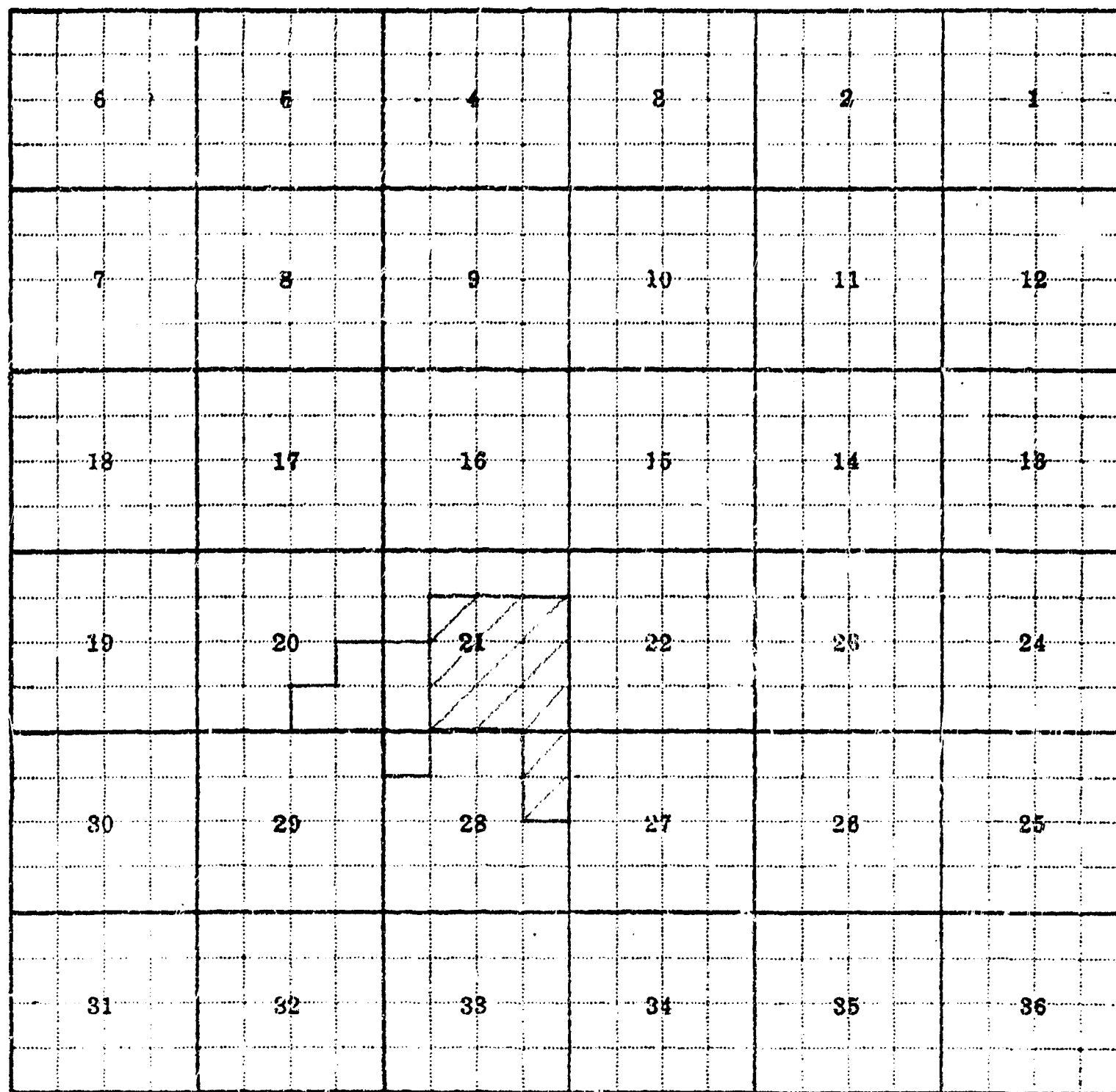
Robert Watkins	North Chinook Irr. Ass'n.	30 Shares
----------------	---------------------------	-----------



River Basin

Also in: Plat No.....	Twp.....	Rge.....	Plat No.....	Twp.....	Rge.....	Plat No.....	Twp.....	Rge.....
Plat No.....	Twp.....	Rge.....	Plat No.....	Twp.....	Rge.....	Plat No.....	Twp.....	Rge.....

Information From:

Mr. Watkins



Land Ownership  = Robert W. Watkins  
 = Robert W. & Lerrora Watkins

T<sup>34</sup> R 19 Plat No. 33

Farm Checked: Date 5-25-66.....

**MONTANA WATER RESOURCES BOARD**  
**Water Resources Survey**

Photo No. 10B-152-119

By Larry

Legal Land Owner...John Yukick...

Address.....

Operator.....Raymond Sather (Buying)

Address. ....

Water is delivered by:— 1. Private System; 2. Ditch Company; 3. State Project; 4. Federal Project; 5. Irrigation District

[illegible]

**NOTE: R—Denotes Regular Irrigation. F—Flood Irrigation.**

Adequate Supply: Yes..... No..... Explain.....  
Remarks.....

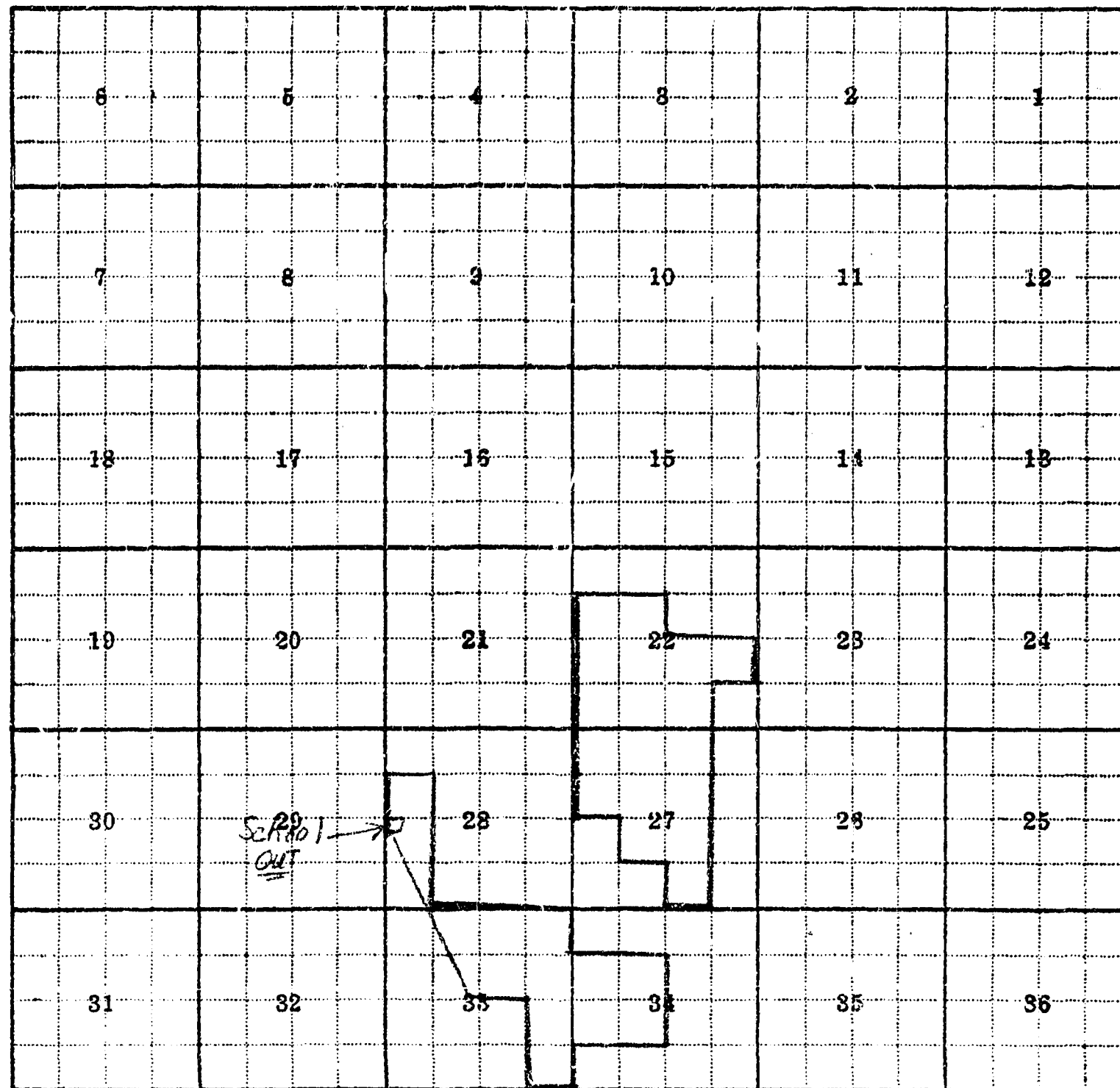
Raymond Sather North Chinook Irr. Ass'n. 54 shares

River Basin.

Information From:

Mr. Sather

Also in: Plat No.	Twp.	Rge.	Plat No.	Twp.	Rge.	Plat No.	Twp.	Rge.
Plat No.	Twp.	Rge.	Plat No.	Twp.	Rge.	Plat No.	Twp.	Rge.



Land Ownership \_\_\_\_\_

\_\_\_\_\_

\_\_\_\_\_

County.....Blaine.....

T. 34N R. 19E. Plat No. 33.

Farm Checked: Date 5-23-66.....

## MONTANA WATER RESOURCES BOARD

Photo No. 10R-150, 152.....

## Water Resources Survey

By Larry



Legal Land Owner...Clive Seaman

Address Chinook

Operator.....Wilbur E. Seaman

Address.....

Water is delivered by:— 1. Private System; 2. Ditch Company; 3. State Project; 4. Federal Project; 5. Irrigation District

[illegible]

**NOTE: R -Denotes Regular Irrigation. F—Flood Irrigation.**

Adequate Supply: Yes..... No..... Explain.....

Remarks.....

Olive Seaman	North Chinook	Irr. Ass'n.	100 Shares
--------------	---------------	-------------	------------

.....

.....

\_\_\_\_\_

.....

.....

River Basin.....

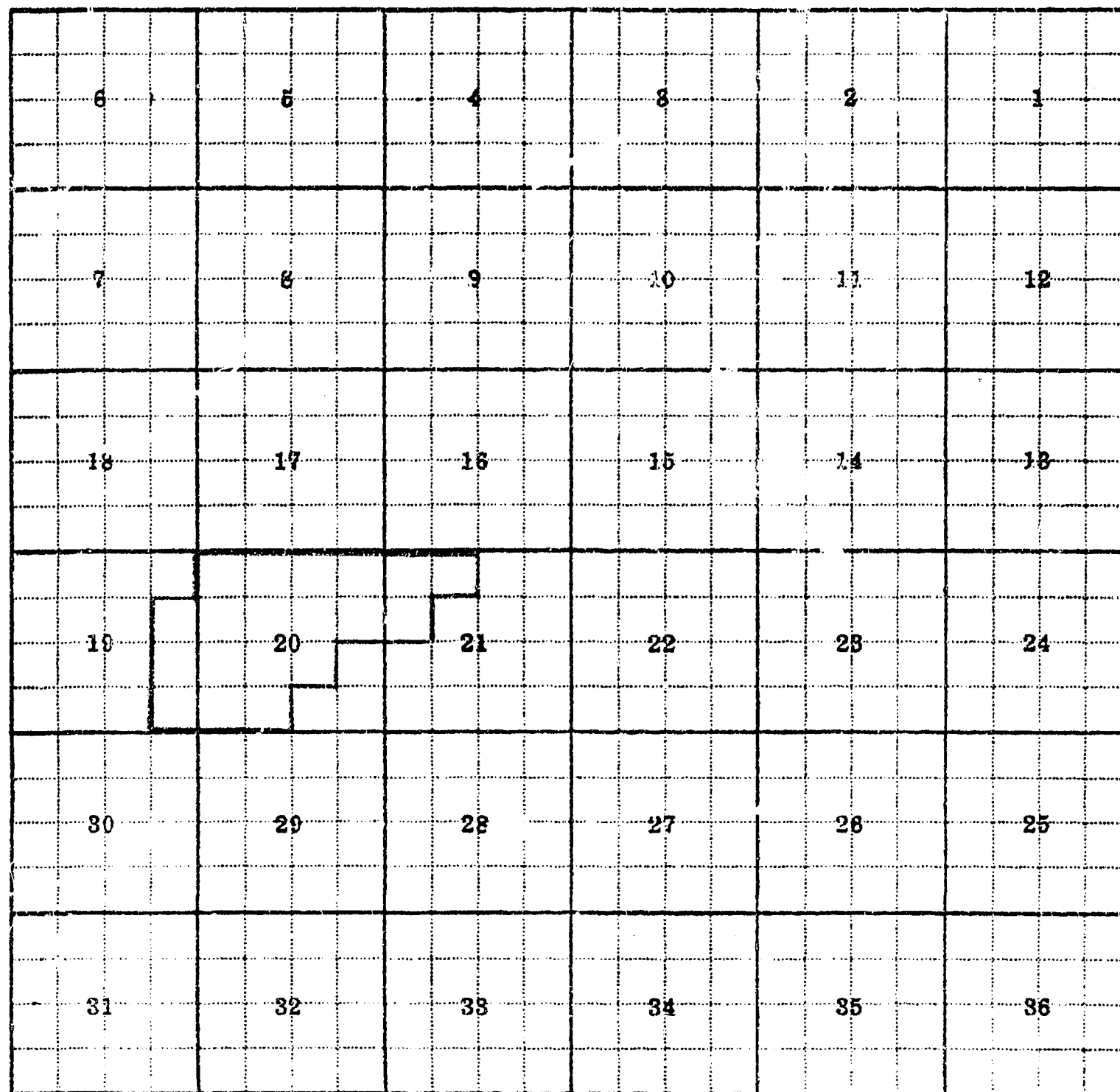
Also in: Plat No.	Two	Rge	Plat No.	Two	Rge	Plat No.	Two	Rge	Information From:
-------------------	-----	-----	----------	-----	-----	----------	-----	-----	-------------------

[illegible]

Seasons

\_\_\_\_\_





Land Ownership \_\_\_\_\_  
\_\_\_\_\_  
\_\_\_\_\_

County.....Elaine.....

T34N R 19E Plat No. 33

Photo No. 10R-119

By LARRY

Legal Land Owner: Donald & Marie Snedecor

Address.....Chincok

Operator..... Same

Address

Water is delivered by:— 1. Private System;

2. Ditch Company:

3. State Project;

4. Federal Project:

## 5. Irrigation District

**NOTE: R—Denotes Regular Irrigation. F—Flood Irrigation.**

Adequate Supply: Yes..... No..... Explain.....

Remarks

Don Snedecor North Chinook Irr. Ass'n - 70 shares

### ...River Basin

Information From:

Mr. Snedecor

Also in: Plat No. ....	Twp. ....	Rge. ....	Plat No. ....	Twp. ....	Rge. ....	Plat No. ....	Twp. ....	Rge. ....
Plat No. ....	Twp. ....	Rge. ....	Plat No. ....	Twp. ....	Rge. ....	Plat No. ....	Twp. ....	Rge. ....

6	5	4	3	2	1
7	8	9	10	11	12
13	14	15	16	17	18
19	20	21	22	23	24
25	26	27	28	29	30
31	32	33	34	35	36

Land Ownership \_\_\_\_\_

\_\_\_\_\_

\_\_\_\_\_

County.....**Blaine**.....

T...34N...R. 19E... Plat No.33.....

Farm Checked: Date 5-25-66

## MONTANA WATER RESOURCES BOARD

Photo No. 10R-117-119.....

## Water Resources Survey

By Larry

Legal Land Owner Harold & Letham Peterson Address Chinook

Operator	Same	Address

Water is delivered by:— 1. Private System; 2. Ditch Company; 3. State Project; 4. Federal Project; 5. Irrigation District

[illegible]

**NOTE: R—Denotes Regular Irrigation. F—Flood Irrigation.**

Adequate Supply: Yes..... No..... Explain.....  
Remarks.....

...River Basin.

Also in: Plat No.....	Twp.....	Rge.....	Plat No.....	Twp.....	Rge.....	Plat No.....	Twp.....	Rge.....
Plat No.....	Twp.....	Rge.....	Plat No.....	Twp.....	Rge.....	Plat No.....	Twp.....	Rge.....

Information From:

Mr. Peterson

6	5	4	3	2	1
7	8	9	10	11	12
13	14	15	16	17	18
19	20	21	22	23	24
25	26	27	28	29	30
31	32	33	34	35	36

Land Ownership.....

.....

.....

County..... Blaine

T 34N R 19E Plat No. 33

Farm Checked: Date 5-25-66.....

**MONTANA WATER RESOURCES BOARD**  
**Water Resources Survey**

Photo No. 10R-117

By Larry

Legal Land Owner..... Florence P. Overcast

Address .....

[illegible]

Water is delivered by:— 1. Private System; 2. Ditch Company; 3. State Project; 4. Federal Project; 5. Irrigation District

[illegible]

**NOTE: R—Denotes Regular Irrigation. F—Flood Irrigation.**

Adequate Supply: Yes. No Explain.

Remarks.....

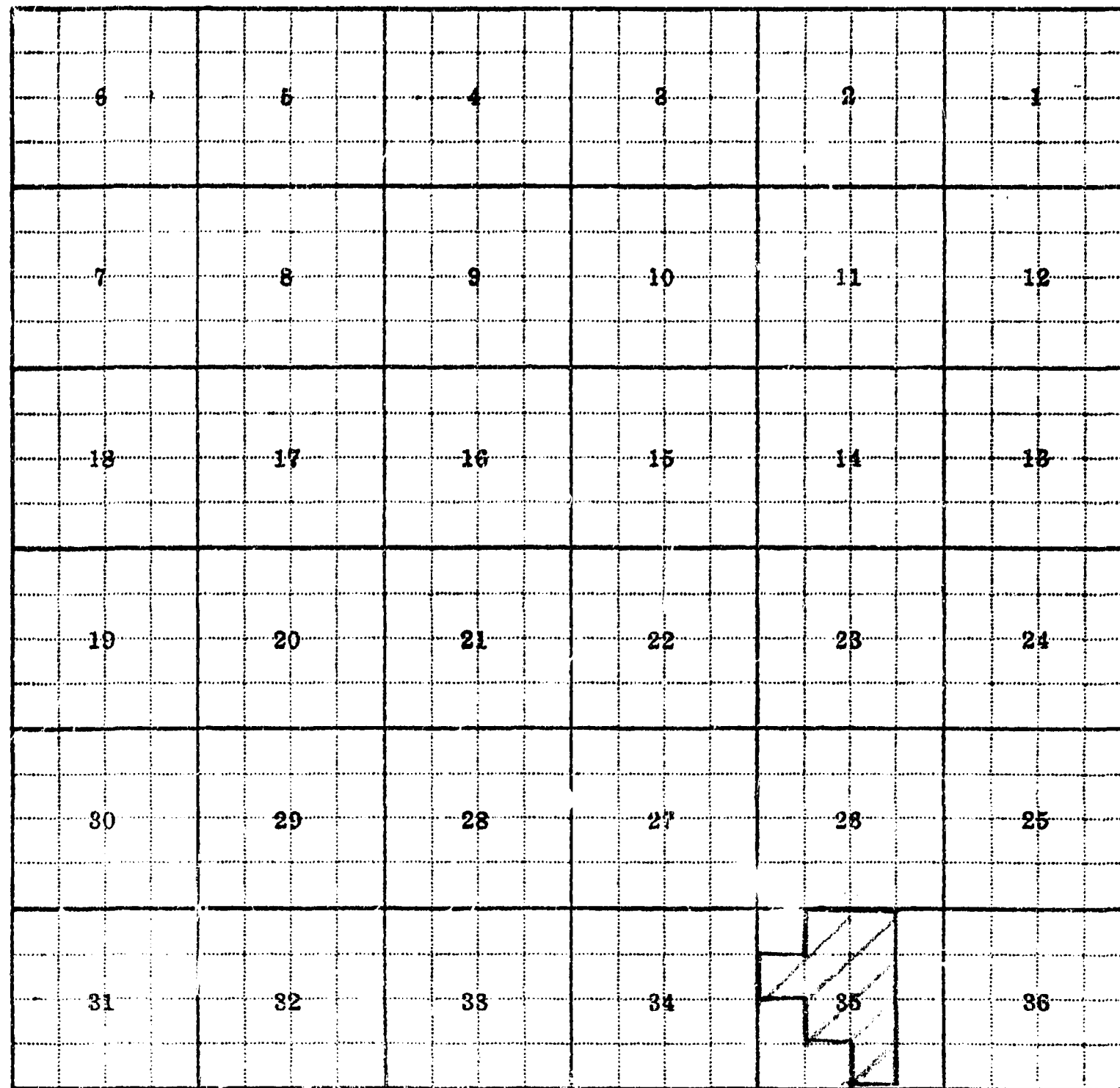
\*See H. Peterson Form for water

River Basin.....

Also in: Plat No. ....	Twp. ....	Rge. ....	Plat No. ....	Twp. ....	Rge. ....	Plat No. ....	Twp. ....	Rge. ....
Plat No. ....	Twp. ....	Rge. ....	Plat No. ....	Twp. ....	Rge. ....	Plat No. ....	Twp. ....	Rge. ....

Information From:

Mr. Peterson



Land Ownership

County.....Blaine.....

T. 34N. R. 19E..... Plat No. 33.....

Farm Checked: Date 5-25-66

**MONTANA WATER RESOURCES BOARD**  
**Water Resources Survey**

Photo No. 10R-117

By Larry

Legal Land Owner State of Montana

Operator.....	Address.....
---------------	--------------

Water is delivered by:— 1. Private System; 2. Ditch Company; 3. State Project; 4. Federal Project; 5. Irrigation District

[illegible]

**NOTE: R—Denotes Regular Irrigation. F—Flood Irrigation.**

Adequate Supply: Yes..... No..... Explain.....  
Remarks.....


\*See H. Peterson Form for water

...River Basin.

Also in: Plat No.	Twp.	Rge.	Plat No.	Twp.	Rge.	Plat No.	Twp.	Rge.
Plat No.	Twp.	Rge.	Plat No.	Twp.	Rge.	Plat No.	Twp.	Rge.

Information From:  
Mr. Peterson





Land Ownership \_\_\_\_\_

\_\_\_\_\_

\_\_\_\_\_

T. 34N...R. 19E... Plat No. 33...

Farm Checked: Date...5-24-66.....

**MONTANA WATER RESOURCES BOARD**  
**Water Resources Survey**

Photo No. 10R-119

By Larry

Legal Land Owner.....Martha Martin.....Address.....Chinook.....

Operator.....Orval Higgins.....Address.....Chinook.....

Water is delivered by:— 1. Private System; 2. Ditch Company; 3. State Project; 4. Federal Project; 5. Irrigation District

[illegible]

**NOTE: R—Denotes Regular Irrigation. F—Flood Irrigation.**

Adequate Supply: Yes..... No..... Explain.....  
Remarks.....

...River Basin

Also in: Plat No.	Twp.	Rge.	Plat No.	Twp.	Rge.	Plat No.	Twp.	Rge.
Plat No.	Twp.	Rge.	Plat No.	Twp.	Rge.	Plat No.	Twp.	Rge.

Information From:

Mr. Higgins

6	5	4	3	2	1
7	8	9	10	11	12
13	14	15	16	17	18
19	20	21	22	23	24
25	26	27	28	29	30
31	32	33	34	35	36

Land Ownership \_\_\_\_\_

\_\_\_\_\_

\_\_\_\_\_

F-1-A

T. 34N R. 19E Plat No. 32'

Photo No. 11R-37

Photo No. 11R-37



Address.....Chinook

Address.....

[illegible]


Adequate Supply: Yes..... No..... Explain.....  
Remarks.....


George Elias	North Chinook Irr. Ass'n	45
--------------	--------------------------	----


### ...River Basin

Also in: Plat No. ....	Twp. ....	Rge. ....	Plat No. ....	Twp. ....	Rge. ....	Plat No. ....	Twp. ....	Rge. ....
Plat No. ....	Twp. ....	Rge. ....	Plat No. ....	Twp. ....	Rge. ....	Plat No. ....	Twp. ....	Rge. ....

Information From:  
Mr. Elias

						
6	5	4	3	2	1	
7	8	9	10	11	12	
13	14	15	16	17	18	
19	20	21	22	23	24	
25	26	27	28	29	30	
31	32	33	34	35	36	

Land Ownership  = George T. Elias

 = George T. & Constance Elias

County. Blaine

T. 34K R. 19E Plat No. 33

Farm Checked: Da 7-66

**MONTANA WATER RESOURCES BOARD**  
**Water Resources Survey**

Exhibit No. 11R-37

By ..... Larry .....

Legal Land Owner Cecelia Kelly

Address.....

Operator.....Albert Skoyen

Address Chinook .....

Water is delivered by:— 1. Private System; 2. Ditch Company; 3. State Project; 4. Federal Project; 5. Irrigation District

**NOTE: R—Denotes Regular Irrigation. F—Flood Irrigation.**

Adequate Supply: Yes..... No..... Explain.....

Remarks:

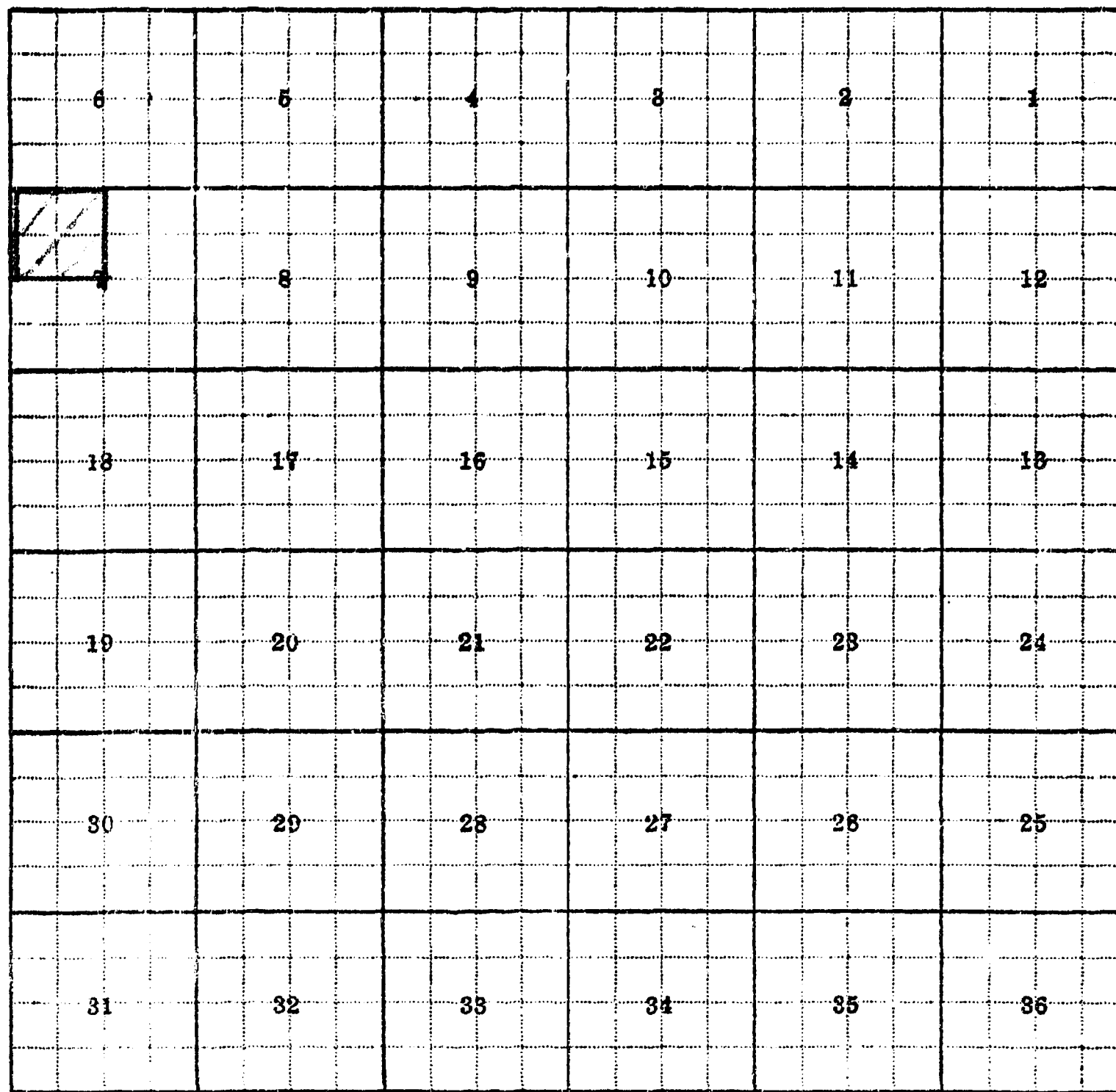
Cecelia Kelly North Chinook Irr. Ass'n 30 shares

...River Basin.

Also in: Plat No. ....	Twsp. ....	Rge. ....	Plat No. ....	Twsp. ....	Rge. ....	Plat No. ....	Twsp. ....	Rge. ....
Plat No. ....	Twsp. ....	Rge. ....	Plat No. ....	Twsp. ....	Rge. ....	Plat No. ....	Twsp. ....	Rge. ....

Information From:

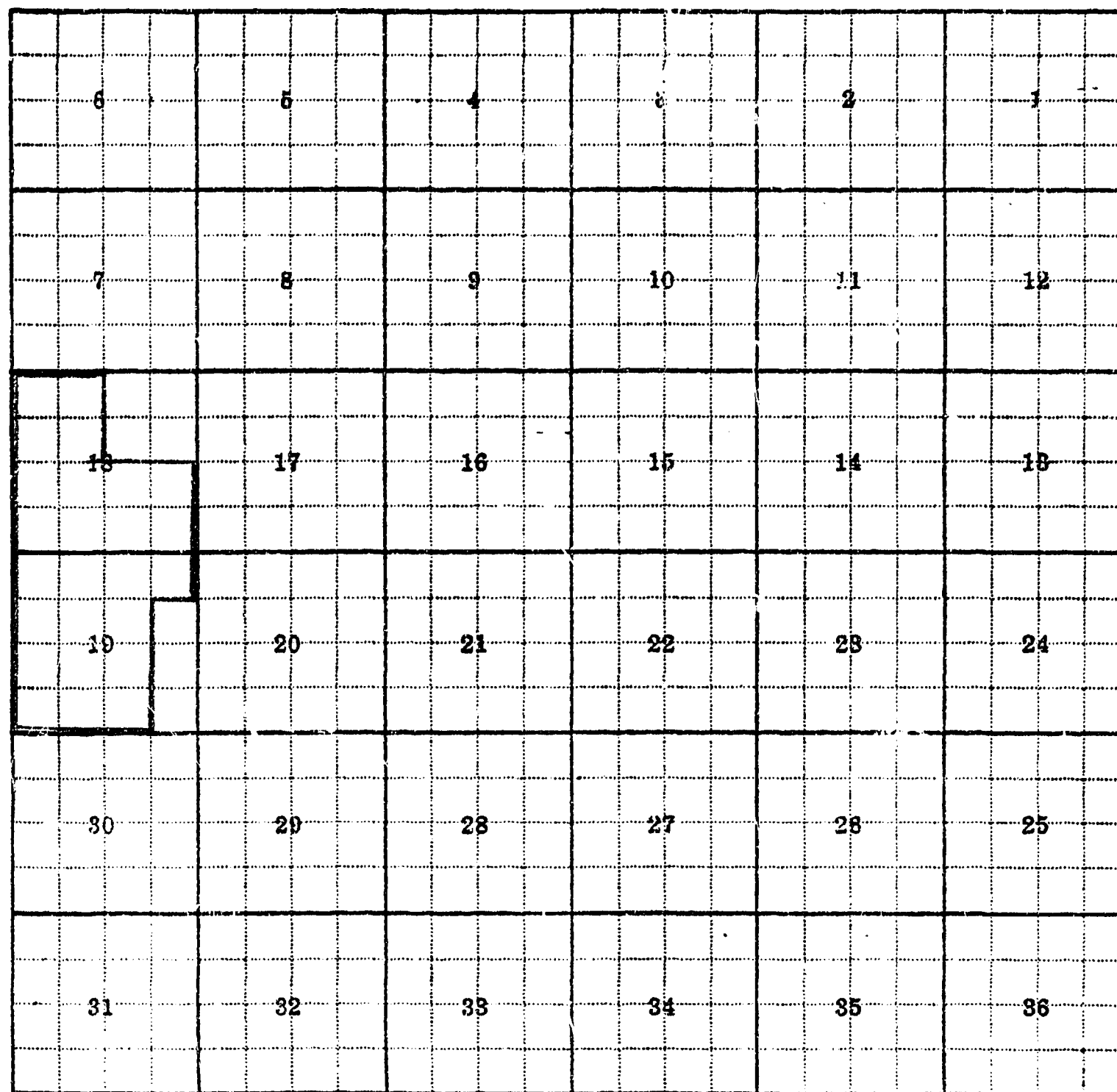
Mr. Skoyen



Land Ownership.....  
.....  
.....







Land Ownership.....

.....

.....

T. 34N R. 19E Plat No. 33

Farm Checked: Date 5-24-66.....

**MONTANA WATER RESOURCES BOARD**  
**Water Resources Survey**

Photo No. 10R-119

By.....Larry.....

Legal Land Owner Albert Sheck

Address Great Falls

Operator.....Orval Higgins (farming)

Address Chinook, 624 N. Y.

Water is delivered by:— 1. Private System; 2. Ditch Company; 3. State Project; 4. Federal Project; 5. Irrigation District

[illegible]

**NOTE: R—Denotes Regular Irrigation. F—Flood Irrigation.**

Adequate Supply: Yes..... No..... Explain  
Remarks.....

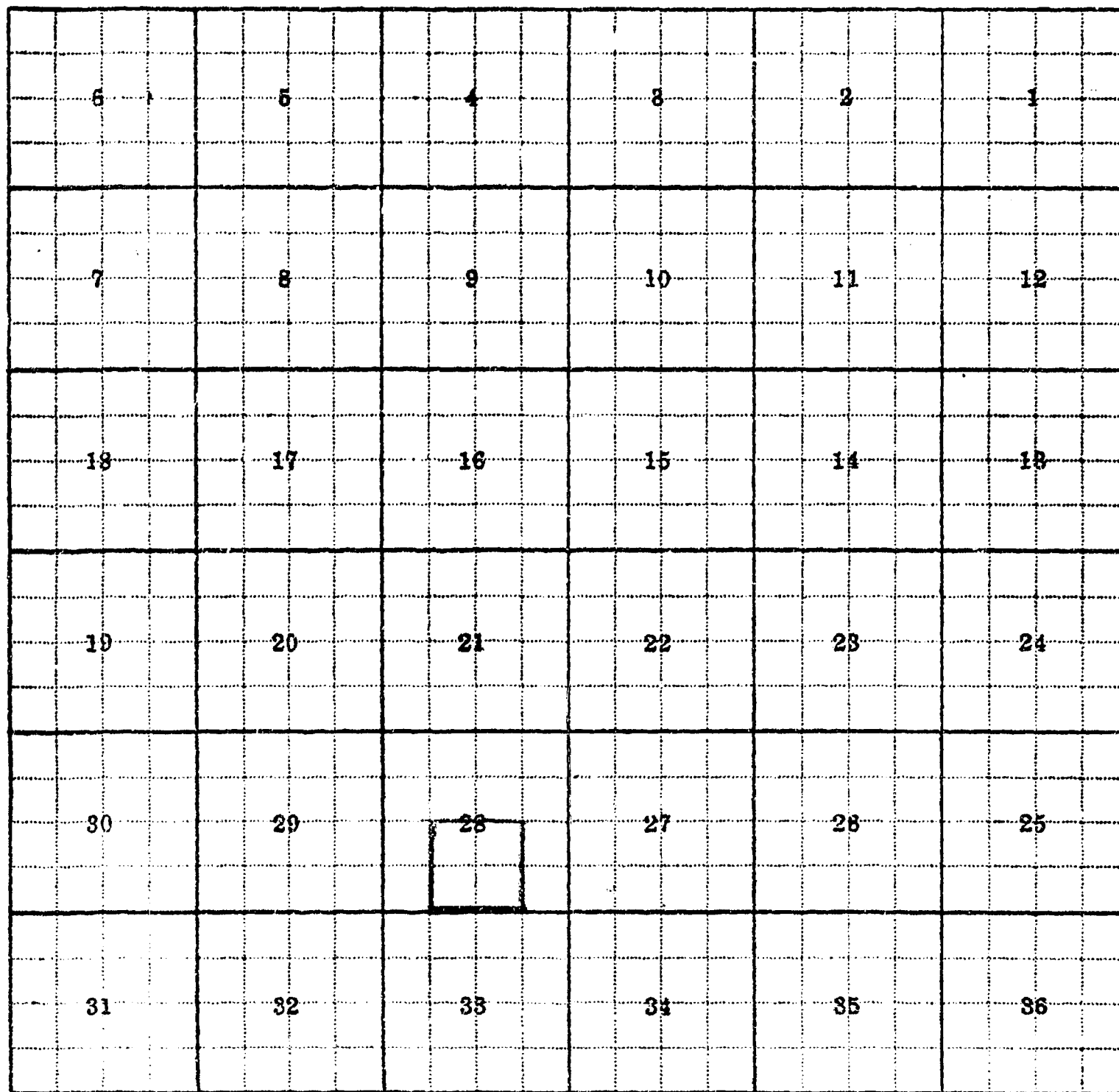
Albert Sheck	North Chinook Irr. Ass'n	15 shares
--------------	--------------------------	-----------

...River Basin

Also in: Plat No. ....	Twp. ....	Rge. ....	Plat No. ....	Twp. ....	Rge. ....	Plat No. ....	Twp. ....	Rge. ....
Plat No. ....	Twp. ....	Rge. ....	Plat No. ....	Twp. ....	Rge. ....	Plat No. ....	Twp. ....	Rge. ....

Information From:

Mr. Higgins



Land Ownership.....

.....

.....

County.....Blaine.....

Photo No. 11-R-37

Farm Checked: Date 5-22-66.....

By Larry

Legal Land Owner Guxene Skoyen..... Address.....

Operator.....Albert Skoyen.....Address Chinook.....

Water is delivered by:— 1. Private System; 2. Ditch Company; 3. State Project; 4. Federal Project; 5. Irrigation District

[illegible]

**NOTE: R—Denotes Regular Irrigation. F—Flood Irrigation.**

Adequate Supply: Yes..... No..... Explain.....

Remarks.....

Albert Skoyen North Chinook Irr. Ass'n., 60 shares

.....

.....

\_\_\_\_\_

River Basin	

1	2	3	4	5	6	7	8	9	10	11	12	13	14	15	16	17	18	19	20	21	22	23	24	25	26	27	28	29	30	31	32	33	34	35	36	37	38	39	40	41	42	43	44	45	46	47	48	49	50	51	52	53	54	55	56	57	58	59	60	61	62	63	64	65	66	67	68	69	70	71	72	73	74	75	76	77	78	79	80	81	82	83	84	85	86	87	88	89	90	91	92	93	94	95	96	97	98	99	100
---	---	---	---	---	---	---	---	---	----	----	----	----	----	----	----	----	----	----	----	----	----	----	----	----	----	----	----	----	----	----	----	----	----	----	----	----	----	----	----	----	----	----	----	----	----	----	----	----	----	----	----	----	----	----	----	----	----	----	----	----	----	----	----	----	----	----	----	----	----	----	----	----	----	----	----	----	----	----	----	----	----	----	----	----	----	----	----	----	----	----	----	----	----	----	----	----	----	----	-----

Also in: Plat No. .... Twp. .... Rge. ....			Plat No. .... Twp. .... Rge. ....			Plat No. .... Twp. .... Rge. ....			Information from:

Plat No. ....	Twp. ....	Rge. ....	Plat No. ....	Twp. ....	Rge. ....	Plat No. ....	Twp. ....	Rge. ....	Mr. Skoven
---------------	-----------	-----------	---------------	-----------	-----------	---------------	-----------	-----------	------------

	1987	1988	1989	1990	1991	1992	1993	1994	1995	1996	1997	1998	1999	2000	2001	2002	2003	2004	2005	2006	2007	2008	2009	2010	2011	2012	2013	2014	2015	2016	2017	2018	2019	2020	2021	2022	2023	2024	2025	2026	2027	2028	2029	2030	2031	2032	2033	2034	2035	2036	2037	2038	2039	2040	2041	2042	2043	2044	2045	2046	2047	2048	2049	2050	2051	2052	2053	2054	2055	2056	2057	2058	2059	2060	2061	2062	2063	2064	2065	2066	2067	2068	2069	2070	2071	2072	2073	2074	2075	2076	2077	2078	2079	2080	2081	2082	2083	2084	2085	2086	2087	2088	2089	2090	2091	2092	2093	2094	2095	2096	2097	2098	2099	2100	2101	2102	2103	2104	2105	2106	2107	2108	2109	2110	2111	2112	2113	2114	2115	2116	2117	2118	2119	2120	2121	2122	2123	2124	2125	2126	2127	2128	2129	2130	2131	2132	2133	2134	2135	2136	2137	2138	2139	2140	2141	2142	2143	2144	2145	2146	2147	2148	2149	2150	2151	2152	2153	2154	2155	2156	2157	2158	2159	2160	2161	2162	2163	2164	2165	2166	2167	2168	2169	2170	2171	2172	2173	2174	2175	2176	2177	2178	2179	2180	2181	2182	2183	2184	2185	2186	2187	2188	2189	2190	2191	2192	2193	2194	2195	2196	2197	2198	2199	2200	2201	2202	2203	2204	2205	2206	2207	2208	2209	2210	2211	2212	2213	2214	2215	2216	2217	2218	2219	2220	2221	2222	2223	2224	2225	2226	2227	2228	2229	2230	2231	2232	2233	2234	2235	2236	2237	2238	2239	2240	2241	2242	2243	2244	2245	2246	2247	2248	2249	2250	2251	2252	2253	2254	2255	2256	2257	2258	2259	2260	2261	2262	2263	2264	2265	2266	2267	2268	2269	2270	2271	2272	2273	2274	2275	2276	2277	2278	2279	2280	2281	2282	2283	2284	2285	2286	2287	2288	2289	2290	2291	2292	2293	2294	2295	2296	2297	2298	2299	2300	2301	2302	2303	2304	2305	2306	2307	2308	2309	2310	2311	2312	2313	2314	2315	2316	2317	2318	2319	2320	2321	2322	2323	2324	2325	2326	2327	2328	2329	2330	2331	2332	2333	2334	2335	2336	2337	2338	2339	2340	2341	2342	2343	2344	2345	2346	2347	2348	2349	2350	2351	2352	2353	2354	2355	2356	2357	2358	2359	2360	2361	2362	2363	2364	2365	2366	2367	2368	2369	2370	2371	2372	2373	2374	2375	2376	2377	2378	2379	2380	2381	2382	2383	2384	2385	2386	2387	2388	2389	2390	2391	2392	2393	2394	2395	2396	2397	2398	2399	2400	2401	2402	2403	2404	2405	2406	2407	2408	2409	2410	2411	2412	2413	2414	2415	2416	2417	2418	2419	2420	2421	2422	2423	2424	2425	2426	2427	2428	2429	2430	2431	2432	2433	2434	2435	2436	2437	2438	2439	2
--	------	------	------	------	------	------	------	------	------	------	------	------	------	------	------	------	------	------	------	------	------	------	------	------	------	------	------	------	------	------	------	------	------	------	------	------	------	------	------	------	------	------	------	------	------	------	------	------	------	------	------	------	------	------	------	------	------	------	------	------	------	------	------	------	------	------	------	------	------	------	------	------	------	------	------	------	------	------	------	------	------	------	------	------	------	------	------	------	------	------	------	------	------	------	------	------	------	------	------	------	------	------	------	------	------	------	------	------	------	------	------	------	------	------	------	------	------	------	------	------	------	------	------	------	------	------	------	------	------	------	------	------	------	------	------	------	------	------	------	------	------	------	------	------	------	------	------	------	------	------	------	------	------	------	------	------	------	------	------	------	------	------	------	------	------	------	------	------	------	------	------	------	------	------	------	------	------	------	------	------	------	------	------	------	------	------	------	------	------	------	------	------	------	------	------	------	------	------	------	------	------	------	------	------	------	------	------	------	------	------	------	------	------	------	------	------	------	------	------	------	------	------	------	------	------	------	------	------	------	------	------	------	------	------	------	------	------	------	------	------	------	------	------	------	------	------	------	------	------	------	------	------	------	------	------	------	------	------	------	------	------	------	------	------	------	------	------	------	------	------	------	------	------	------	------	------	------	------	------	------	------	------	------	------	------	------	------	------	------	------	------	------	------	------	------	------	------	------	------	------	------	------	------	------	------	------	------	------	------	------	------	------	------	------	------	------	------	------	------	------	------	------	------	------	------	------	------	------	------	------	------	------	------	------	------	------	------	------	------	------	------	------	------	------	------	------	------	------	------	------	------	------	------	------	------	------	------	------	------	------	------	------	------	------	------	------	------	------	------	------	------	------	------	------	------	------	------	------	------	------	------	------	------	------	------	------	------	------	------	------	------	------	------	------	------	------	------	------	------	------	------	------	------	------	------	------	------	------	------	------	------	------	------	------	------	------	------	------	------	------	------	------	------	------	------	------	------	------	------	------	------	------	------	------	------	------	------	------	------	------	------	------	------	------	------	------	------	------	------	------	------	------	------	---

\_\_\_\_\_

6	5	4	3	2	1
11	8	9	10	11	12
18	17	16	15	14	13
19	20	21	22	23	24
30	29	28	27	26	25
31	32	33	34	35	36

Land Ownership.....

.....

.....

County Blaine

T34N R10E Plat No. 33

Farm Checked: Date 5-24-66

## MONTANA WATER RESOURCES BOARD

Photo No. 10R-121

## Water Resources Survey

By Larry

Legal Land Owner Homer J. & Gertrude M. Winterrow

Address.....

Operator.....Ralph Allison (buying)

Address.....Chinook

Water is delivered by:— 1. Private System;

2. Ditch Company;

3. State Project;

4. Federal Project:

## 5. Irrigation District

**NOTE: R—Denotes Regular Irrigation. F—Flood Irrigation.**

Adequate Supply: Yes..... No..... Explain  
Remarks.....

Ralph Allison North Chinook Irr. Ass'n. 60 shares

River Basin

Also in: Plat No.....	Twp.....	Rge.....	Plat No.....	Twp.....	Rge.....	Plat No.....	Twp.....	Rge.....
Plat No.....	Twp.....	Rge.....	Plat No.....	Twp.....	Rge.....	Plat No.....	Twp.....	Rge.....

Information From:

Mr. Allison

5	6	4	8	2	1
7	8	9	10	11	12
18	17	16	15	14	13
19	20	21	22	23	24
30	29	28	27	26	25
31	32	33	34	35	36

Land Ownership

County Blaine

**MONTANA WATER RESOURCES BOARD**  
**Water Resources Survey**

T. 34N.R. 20E. Plat No. 34.

Photo No. 11R-31.....

10R-111, 113, 115, 158, 160....

Address. Chinook

Operator	Same	Address

Water is delivered by:— 1. Private System; 2. Ditch Company; 3. State Project; 4. Federal Project; 5. Irrigation District

[illegible]

**NOTE: R—Denotes Regular Irrigation. F—Flood Irrigation.**

Adequate Supply: Yes..... No..... Explain.....

Remarks.....

.....

.....

.....

.....

1. The first step in the process is to identify the problem or issue that needs to be addressed. This involves gathering information and understanding the context of the problem.

1. *Journal of the American Medical Association*, 1997; 277: 1001-1005.

19. <https://doi.org/10.1016/j.jmb.2019.04.010>

*(continued)*

.....

\_\_\_\_\_ River Basin \_\_\_\_\_

1	2	3	4	5	6	7	8	9	10	11	12	13	14	15	16	17	18	19	20	21	22	23	24	25	26	27	28	29	30	31	32	33	34	35	36	37	38	39	40	41	42	43	44	45	46	47	48	49	50	51	52	53	54	55	56	57	58	59	60	61	62	63	64	65	66	67	68	69	70	71	72	73	74	75	76	77	78	79	80	81	82	83	84	85	86	87	88	89	90	91	92	93	94	95	96	97	98	99	100
---	---	---	---	---	---	---	---	---	----	----	----	----	----	----	----	----	----	----	----	----	----	----	----	----	----	----	----	----	----	----	----	----	----	----	----	----	----	----	----	----	----	----	----	----	----	----	----	----	----	----	----	----	----	----	----	----	----	----	----	----	----	----	----	----	----	----	----	----	----	----	----	----	----	----	----	----	----	----	----	----	----	----	----	----	----	----	----	----	----	----	----	----	----	----	----	----	----	----	-----

Information From:

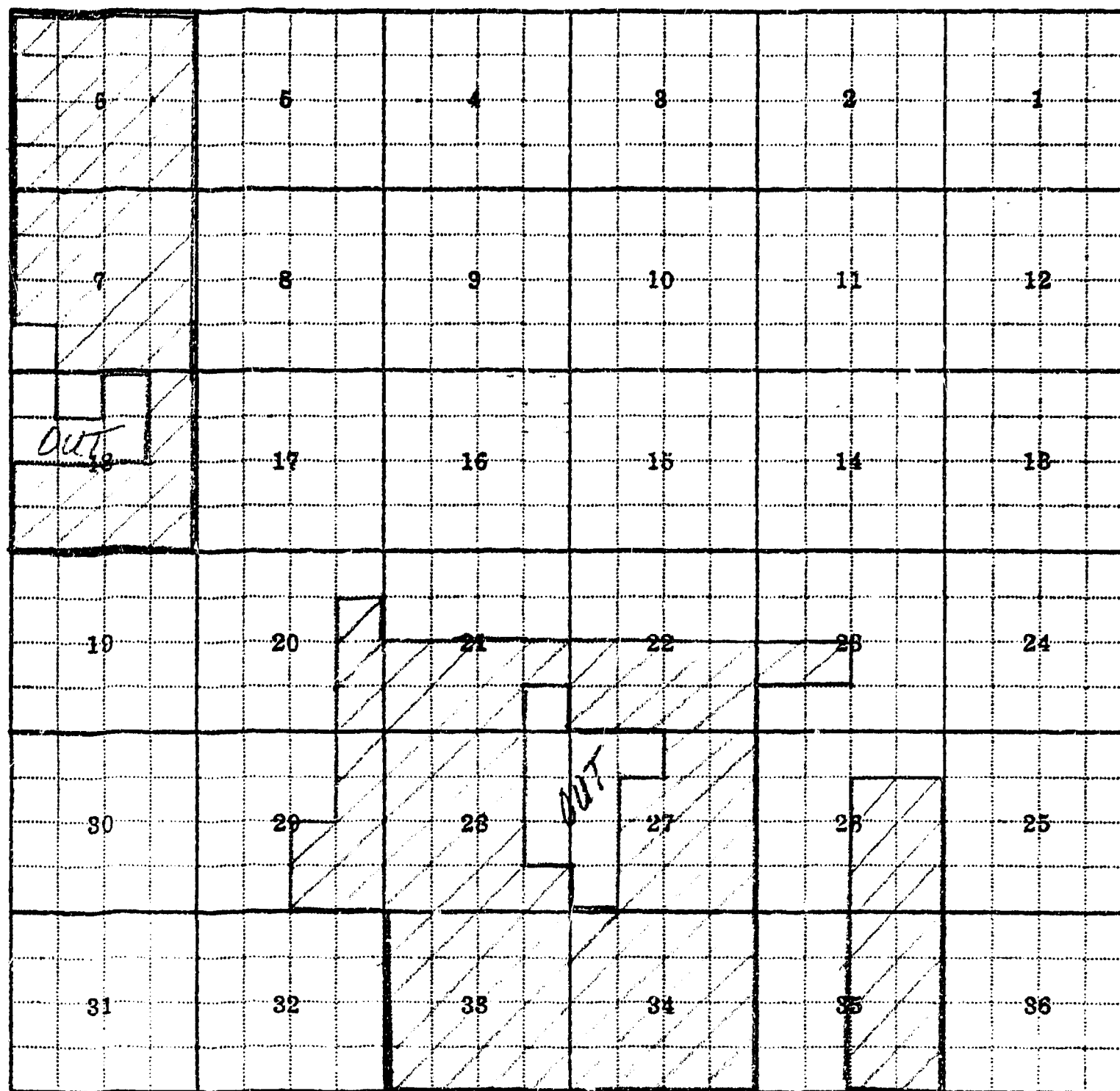
Also in:	Plat No.	Iwp	Rge	Plat No.	Iwp	Rge	Plat No.	Iwp	Rge
----------	----------	-----	-----	----------	-----	-----	----------	-----	-----

[illegible]

\_\_\_\_\_

\_\_\_\_\_





Land Ownership \_\_\_\_\_

\_\_\_\_\_

\_\_\_\_\_

County.....Elaine.....

Farm Checked: Date 5-18-66

By Larry

Legal Land Owner USA

Operator.....

Water is delivered by:— 1. Private System;

T. 34N. R. 20E..... Plat No. 34.....

Photo No. 11B-27, 29, 31.....

10R-156, 158, 160, 111, 113,  
10R-115

Address.....

Address.....

2. Ditch Company;

3. State Project:

4. Federal Project:

### 5. Irrigation District

**NOTE: R—Denotes Regular Irrigation. F—Flood Irrigation.**

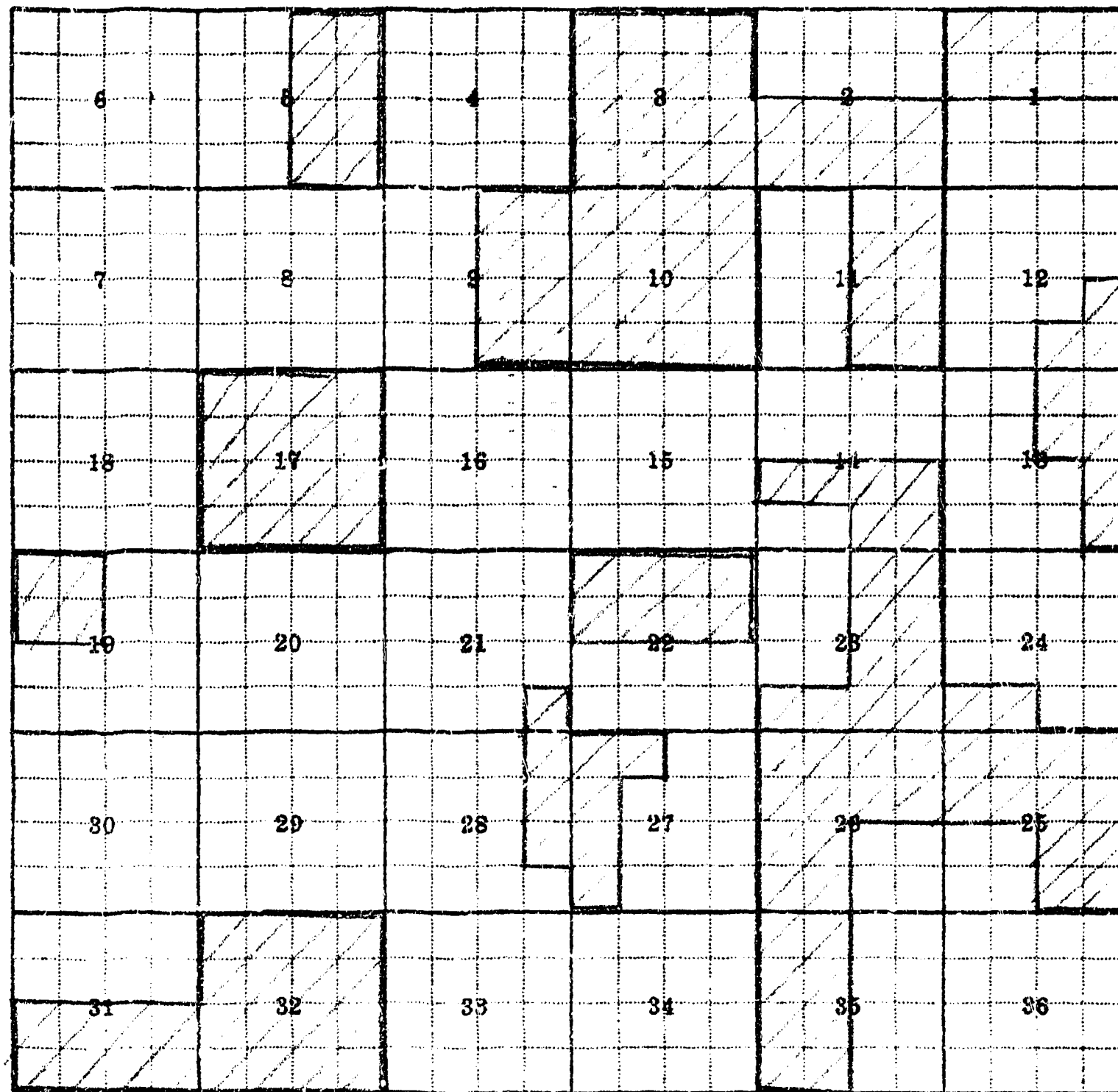
Adequate Supply: Yes..... No..... Explain .....

Remarks.....

## ...River Basin

Also in: Plat No. ....	Twp. ....	Rge. ....	Plat No. ....	Twp. ....	Rge. ....	Plat No. ....	Twp. ....	Rge. ....
Plat No. ....	Twp. ....	Rge. ....	Plat No. ....	Twp. ....	Rge. ....	Plat No. ....	Twp. ....	Rge. ....

Information From:  
Field Check



Land Ownership

County..... Blaine.....

T34N .....R21E..... Plat No.35.....

Farm Checked: Date 7-11-66

## Water Resources Survey

Photo No. 10R-164

By Pete

Legal Land Owner Kuhr Land & Livestock Co. Address Chinook

Operator Same Address

Water is delivered by:— 1. Private System; 2. Ditch Company; 3. State Project; 4. Federal Project; 5. Irrigation District

[illegible]

**NOTE: R--Denotes Regular Irrigation. F--Flood Irrigation.**

Adequate Supply: Yes..... No..... Explain .....

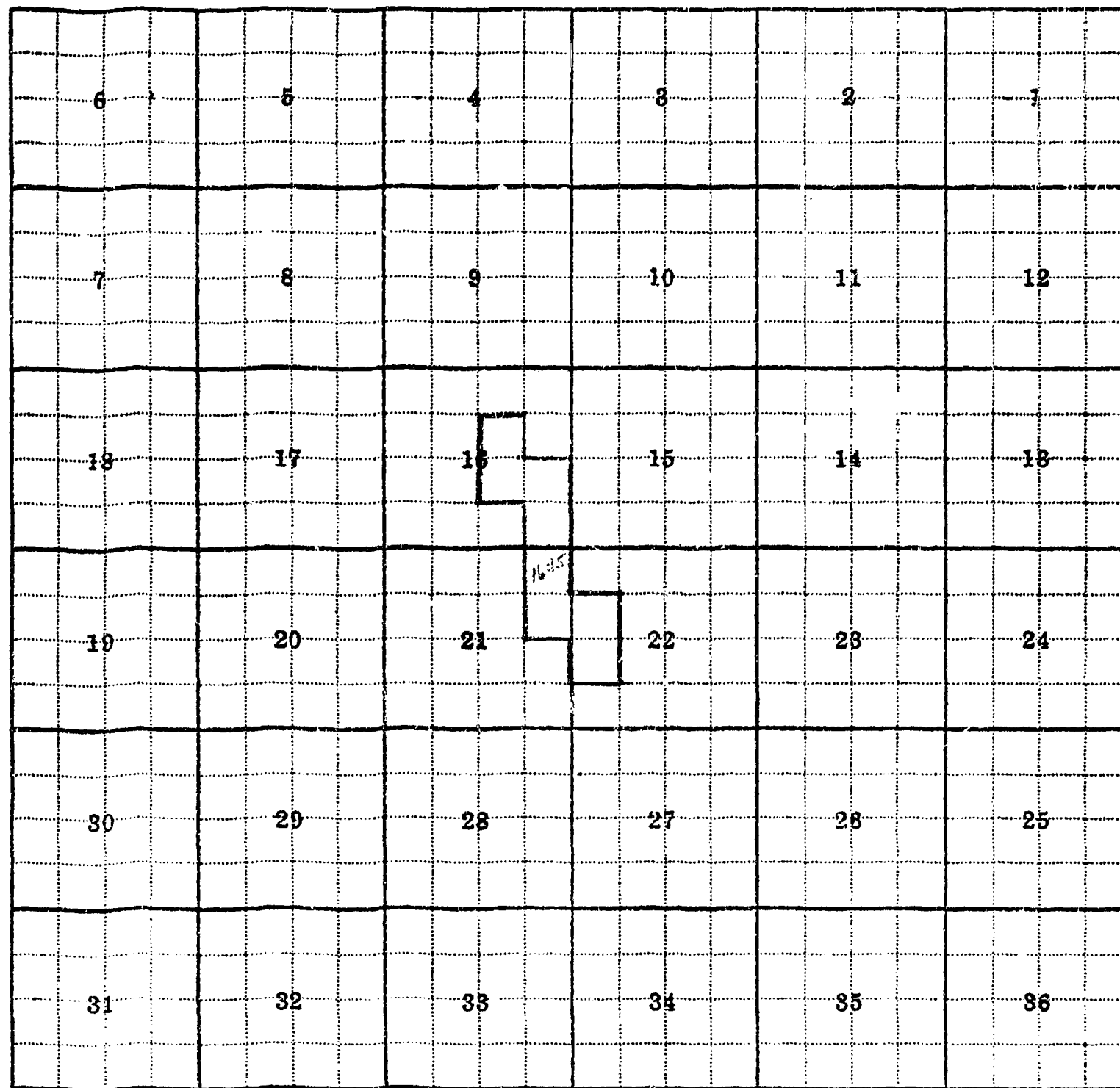
Remarks.....

....River Basin.

Information From:

## Field Survey

Also in: Plat No.	Twp.	Rge.	Plat No.	Twp.	Rge.	Plat No.	Twp.	Rge.
Plat No.	Twp.	Rge.	Plat No.	Twp.	Rge.	Plat No.	Twp.	Rge.



Land Ownership.....

.....

.....

T...34N.R21E..... Plat No. 35.....

Farm Checked: Date 7-12-66

## MONTANA WATER RESOURCES BOARD

Photo No. 10R-164.....

## Water Resources Survey

By Pete

Legal Land Owner Loretta Gordon Address \_\_\_\_\_

Operator Same Address

Water is delivered by:— 1. Private System; 2. Ditch Company; 3. State Project; 4. Federal Project; 5. Irrigation District

[illegible]

**NOTE: R—Denotes Regular Irrigation. F—Flood Irrigation.**

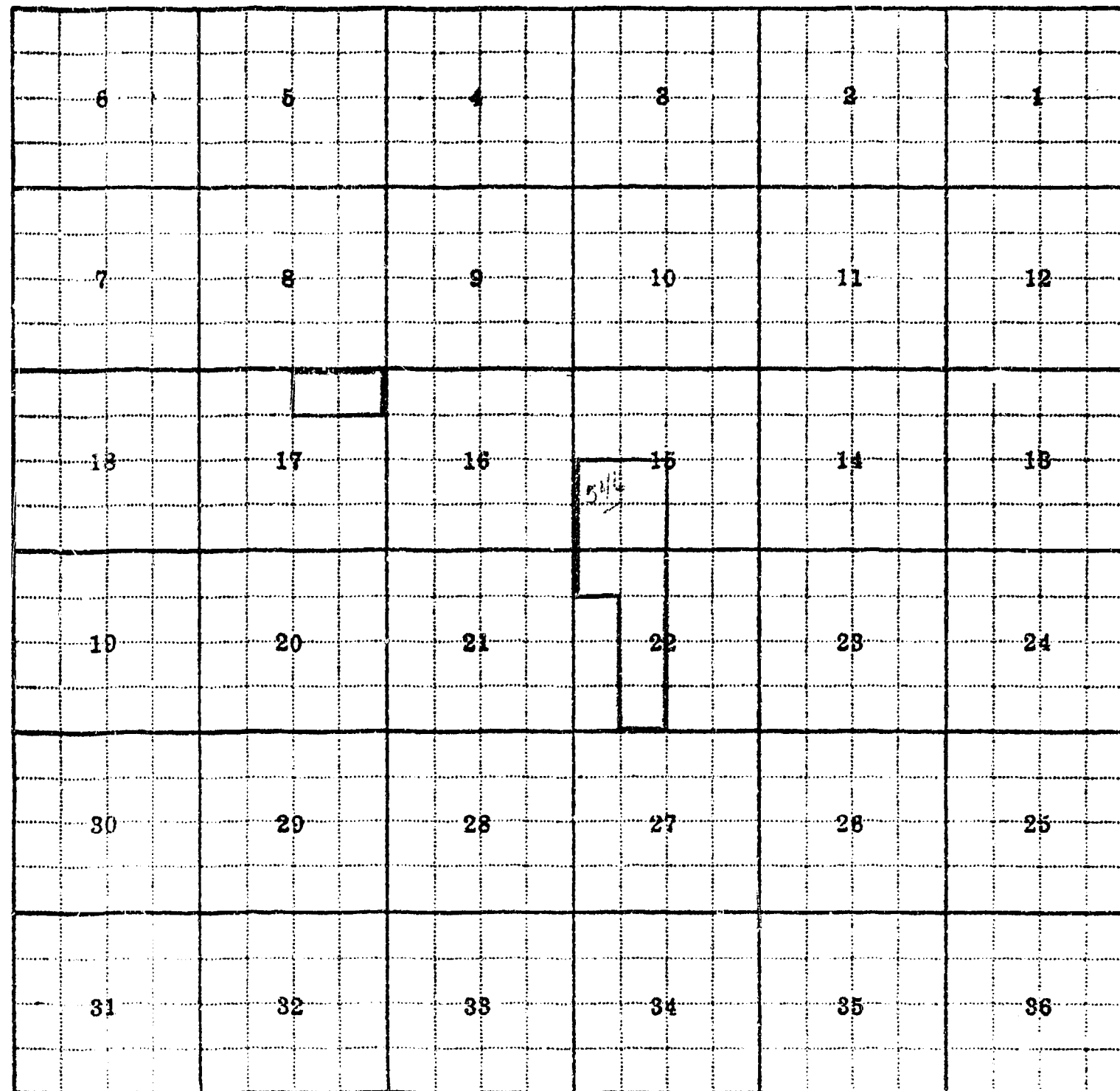
Adequate Supply: Yes..... No..... Explain.....

Remarks.....

...River Basin.

Also in: Plat No. ....	Twp. ....	Rge. ....	Plat No. ....	Twp. ....	Rge. ....	Plat No. ....	Twp. ....	Rge. ....
Plat No. ....	Twp. ....	Rge. ....	Plat No. ....	Twp. ....	Rge. ....	Plat No. ....	Twp. ....	Rge. ....

Information From:  
Field Survey



Land Ownership \_\_\_\_\_

\_\_\_\_\_

\_\_\_\_\_

County Blaine

T. 34N R. 21E Plat No. 35

Farm Checked: Date 7-12-66

## Water Resources Survey

Photo No. 11R-22, 23

By Pete

Legal Land Owner Erick Prestbo Address Zurich

Operator Same Address

Water is delivered by:— 1. Private System; 2. Ditch Company; 3. State Project; 4. Federal Project; 5. Irrigation District

[illegible]

**NOTE: R—Denotes Regular Irrigation. F—Flood Irrigation.**

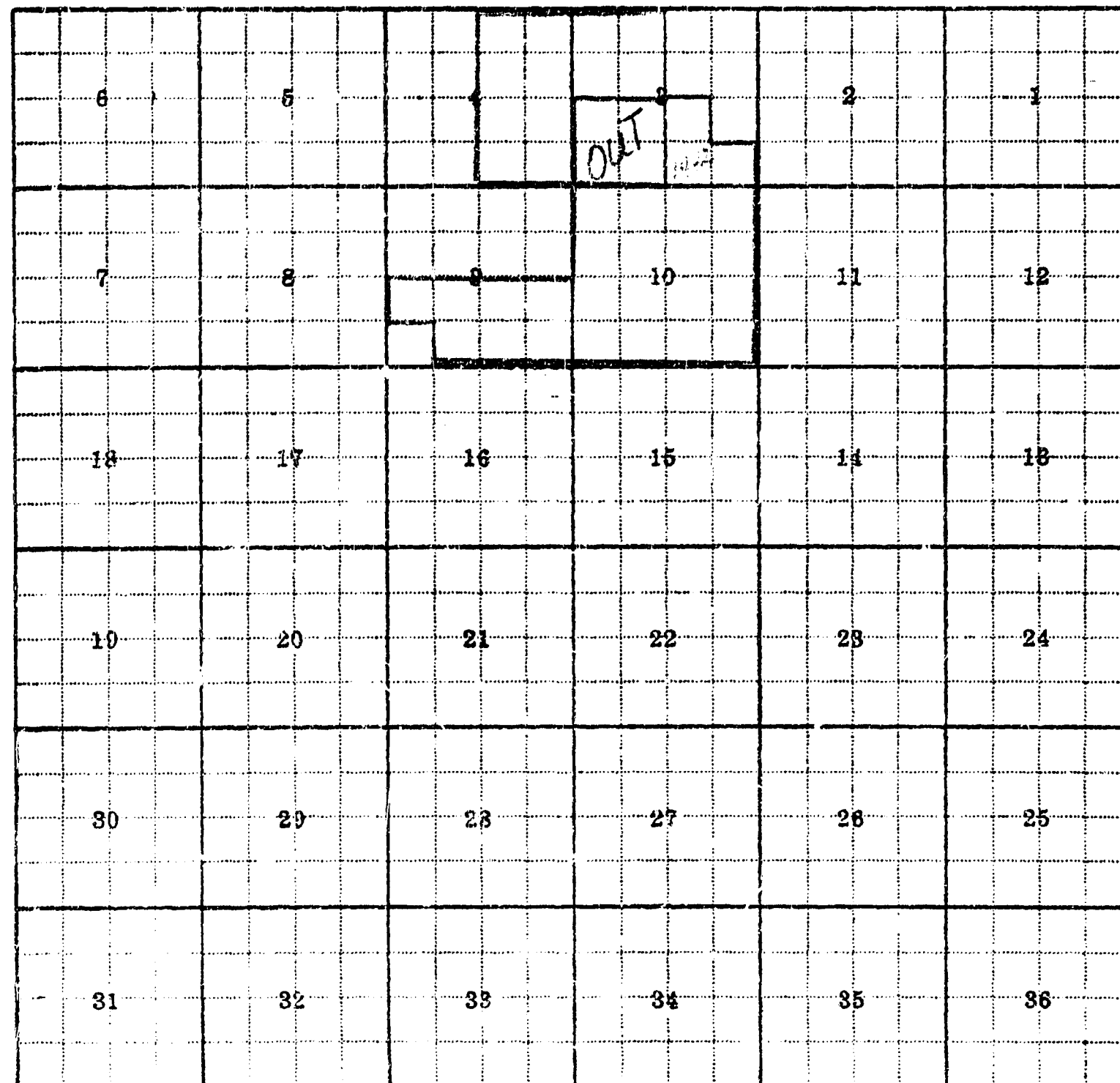
Adequate Supply: Yes..... No..... Explain.....  
Remarks.....

### ...River Basin.

Also in: Plat No. 25	Twp. 35N	Rge. 21E	Plat No.	Twp.	Rge.	Plat No.	Twp.	Rge.
Plat No.	Twp.	Rge.	Plat No.	Twp.	Rge.	Plat No.	Twp.	Rge.

Information From:  
Erick Prestbo





Land Ownership \_\_\_\_\_

\_\_\_\_\_

\_\_\_\_\_

T 34N R 21E Flat No. 35

Farm Checked: Date 7-12-66

**MONTANA WATER RESOURCES BOARD**  
**Water Resources Survey**

Photo No. 10R-166, 164, 105, 107

By Pete

Legal Land Owner Francis V. & Janet Puailey

Address.....

Operator Skip Cattle Co., (buying)

Address Havre.....

Water is delivered by:— 1. Private System; 2. Ditch Company; 3. State Project; 4. Federal Project; 5. Irrigation District

[illegible]

**NOTE: R--Denotes Regular Irrigation. F--Flood Irrigation.**

Adequate Supply: Yes..... No..... Explain.....

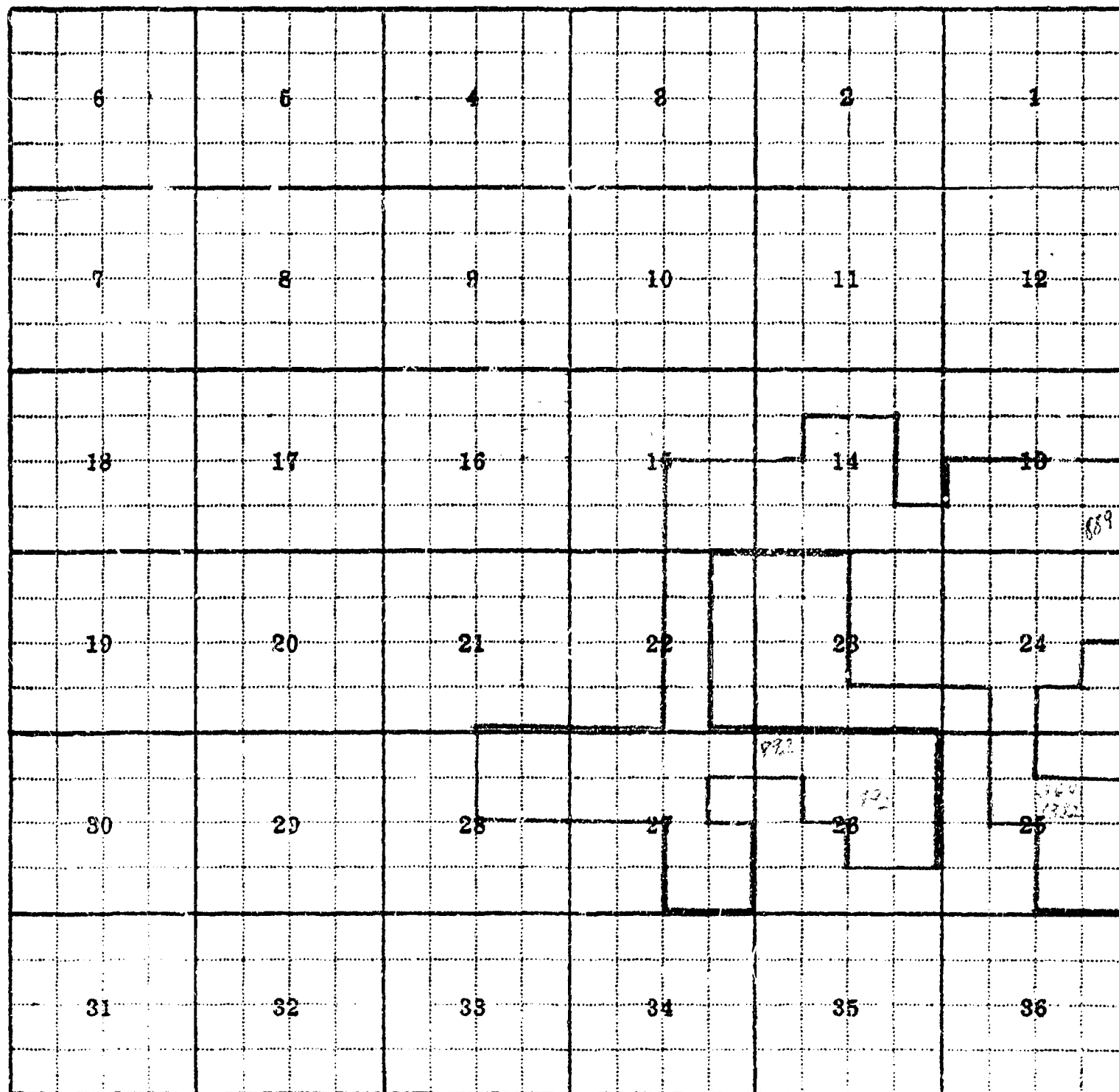
Remarks.....

...River Basin.

Information From:

## Field Survey

Also in: Plat No.	Fwp	Rge	Plat No.	Twp	Rge	Plat No.	Twp	Rge
Plat No.	Twp	Rge	Plat No.	Twp	Rge	Plat No.	Twp	Rge



Land Ownership

T 34R 21E Plat No. 35

Farm Checked: Date 7-12-66

**MONTANA WATER RESOURCES BOARD**  
**Water Resources Survey**

Photo No. ....

By Fete

Legal Land Owner: USA

Address.....

Operator..... Address.....

Water is delivered by:— 1. Private System; 2. Ditch Company; 3. State Project; 4. Federal Project; 5. Irrigation District

[illegible]


**NOTE: R---Denotes Regular Irrigation. F---Flood Irrigation.**

Adequate Supply: Yes..... No..... Explain.....  
Remarks.....

.....River Basin.

Also in: Plat No. ....	Twp. ....	Rge. ....	Plat No. ....	Twp. ....	Rge. ....	Plat No. ....	Twp. ....	Rge. ....
Plat No. ....	Twp. ....	Rge. ....	Plat No. ....	Twp. ....	Rge. ....	Plat No. ....	Twp. ....	Rge. ....

Information From:  
Field Survey



Land Ownership.....

County Blaine .....

T. 34N R. 22E..... Plat No. 36.....

Farm Checked: Date 6-28-66

**MONTANA WATER RESOURCES BOARD**  
**Water Resources Survey**

Photo No. 10R-99-101.....

By Fete



Legal Land Owner..... Della Marie Boisvert

Address.....

[illegible]

Water is delivered by:— 1. Private System; 2. Ditch Company; 3. State Project; 4. Federal Project; 5. Irrigation District

**NOTE: R—Denotes Regular Irrigation. F—Flood Irrigation.**

Adequate Supply: Yes..... No..... Explain.....  
Remarks.....

...River Basin

Also in: Plat No.....	Twp.....	Rge.....	Plat No.....	Twp.....	Rge.....	Plat No.....	Twp.....	Rge.....
Plat No.....	Twp.....	Rge.....	Plat No.....	Twp.....	Rge.....	Plat No.....	Twp.....	Rge.....

Information From:  
Field Survey

6	5	4	3	2	1
7	8	9	10	11	12
13	14	15	16	17	18
19	20	21	22	23	24
25	26	27	28	29	30
31	32	33	34	35	36

Land Ownership

County Blaine

Farm Checked: Date 6-28-66.....

By ..... Pete .....

**MONTANA WATER RESOURCES BOARD**  
Water Resources Survey

T 34N R22E Plat No. 36

Photo No. 10R-99, 101, 102, 103

10E-168, 170, 11R-18

Legal Land Owner: USA ..... Address: .....

Operator..... Address.....

Water is delivered by:— 1. Private System; 2. Ditch Company; 3. State Project; 4. Federal Project; 5. Irrigation District

[illegible]

**NOTE:** R—Denotes Regular Irrigation. F—Flood Irrigation.

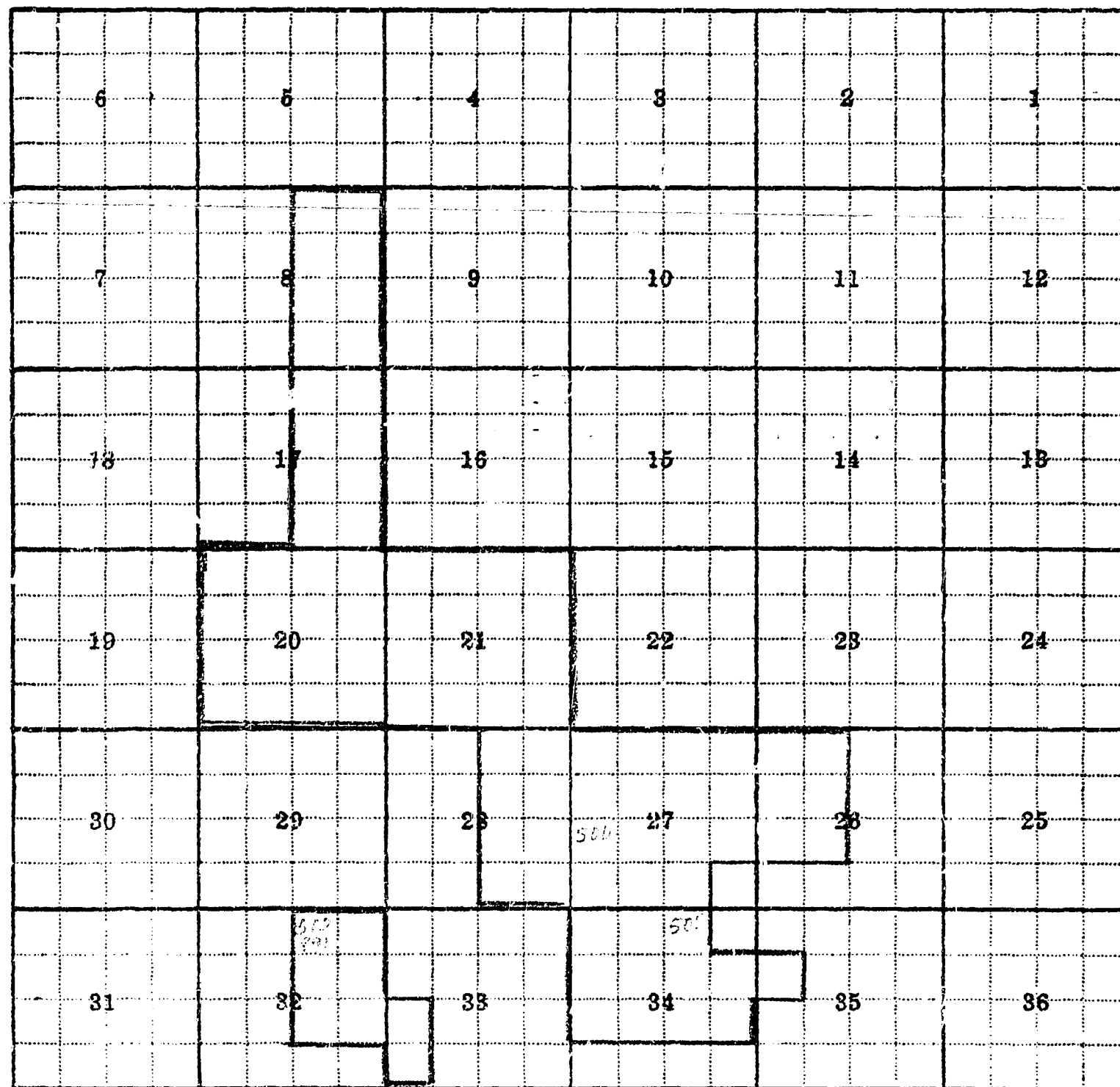
Adequate Supply: Yes..... No..... Explain.....  
Remarks.....

River Basin.....

Also in: Plat No. ....	Twp. ....	Rge. ....	Plat No. ....	Twp. ....	Rge. ....	Plat No. ....	Twp. ....	Rge. ....
Plat No. ....	Twp. ....	Rge. ....	Plat No. ....	Twp. ....	Rge. ....	Plat No. ....	Twp. ....	Rge. ....

Information From:  
Field Survey





Land Ownership

County.....Blaine.....

T34N R23E Plat No. 37

Farm Checked: Date 6-28-66

## Water Resources Survey

Photo No. 11R-8, 9, 11, 10R176,

By Ken

10P-178, 93, 95

Legal Land Owner Aaron Lacey

Address Hogeland

Operator.....Same.....

Address.....

Water is delivered by:— 1. Private System; 2. Ditch Company; 3. State Project; 4. Federal Project; 5. Irrigation District

[illegible]

**NOTE: R—Denotes Regular Irrigation. F—Flood Irrigation.**

Adequate Supply: Yes..... No..... Explain.....  
Remarks.....

## .. River Basin

Also in: Plat No.....	Twp.....	Rge.....	Plat No.....	Twp.....	Rge.....	Plat No.....	Twp.....	Rge.....
Plat No.....	Twp.....	Rge.....	Plat No.....	Twp.....	Rge.....	Plat No.....	Twp.....	Rge.....

Information From:  
Aaron Lacox